
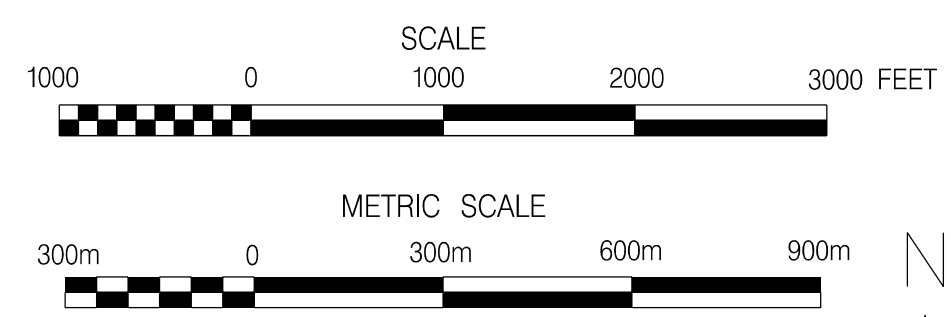


MORRIS CONNECTICUT

PREPARED BY THE
CONNECTICUT DEPARTMENT OF TRANSPORTATION
IN COOPERATION WITH THE
U.S. DEPARTMENT OF TRANSPORTATION
FEDERAL HIGHWAY ADMINISTRATION



MACHINE LOCATIONS (19) 2014 ADT COUNTED: NOVEMBER

This map, developed for internal ConnDOT use, is a cartographic rendering of DOT roadway records. It should not be referenced or incorporated in any manner in any legal document or proceedings.

* 2011 ADT (not counted on 2014)

* ACF 0.99 APPLIED TO ROUTE 63 FROM WATERTOWN TL IN MORRIS TO US 202 IN LITCHFIELD (BASED ON STATION 5003 MORRIS 2011)

** ACF 0.99 APPLIED TO US 202 FROM ROUTE 341 IN WASHINGTON TO ROUTE 118 CONNECTOR IN LITCHFIELD (BASED ON STATION 5060 LITCHFIELD 2011)

*** ACF 0.97 APPLIED TO ROUTE 109 FROM ROUTE 63 IN MORRIS TO US 6 IN THOMASTON (BASED ON STATION 5044 THOMASTON 2011)

STATE OF CONNECTICUT
 DEPARTMENT OF TRANSPORTATION
 BUREAU OF POLICY AND PLANNING
 PLANNING INVENTORY AND DATA

TRAFFIC RECORDER DATA

TOWN OF MORRIS

ROUTE 109

DIRECTION B

SE OF ROUTE 63

DAY	SUN	MON	TUE	WED	THU	FRI	SAT
DATE	0	11/17/2014	11/18/2014	0	0	0	0
TYPE							
HOUR							

2014 ADT = 2800 ACF = NA

12A	0	0	2	0	0	0	0
01A	0	0	6	0	0	0	0
02A	0	0	2	0	0	0	0
03A	0	0	7	0	0	0	0
04A	0	0	28	0	0	0	0
05A	0	80	75	0	0	0	0
06A	0	186	0	0	0	0	0
07A	0	232	0	0	0	0	0
08A	0	215	0	0	0	0	0
09A	0	174	0	0	0	0	0
10A	0	144	0	0	0	0	0
11A	0	165	0	0	0	0	0
12P	0	149	0	0	0	0	0
01P	0	158	0	0	0	0	0
02P	0	183	0	0	0	0	0
03P	0	254	0	0	0	0	0
04P	0	227	0	0	0	0	0
05P	0	190	0	0	0	0	0
06P	0	169	0	0	0	0	0
07P	0	98	0	0	0	0	0
08P	0	82	0	0	0	0	0
09P	0	48	0	0	0	0	0
10P	0	25	0	0	0	0	0
11P	0	20	0	0	0	0	0
TOT	0	2799	120	0	0	0	0

STATE OF CONNECTICUT
DEPARTMENT OF TRANSPORTATION
BUREAU OF POLICY AND PLANNING
PLANNING INVENTORY AND DATA

TRAFFIC RECORDER DATA

TOWN OF MORRIS
NORTH OF ROUTE 61
DAY
DATE
TYPE
HOUR

ROUTE 63

DIRECTION B

SUN	MON	TUE	WED	THU	FRI	SAT
0	11/17/2014	11/18/2014	0	0	0	0

2014 ADT = 4100 ACF = 0.99

12A	0	0	8	0	0	0	0
01A	0	0	15	0	0	0	0
02A	0	0	3	0	0	0	0
03A	0	0	7	0	0	0	0
04A	0	0	19	0	0	0	0
05A	0	0	56	0	0	0	0
06A	0	0	232	0	0	0	0
07A	0	378	0	0	0	0	0
08A	0	328	0	0	0	0	0
09A	0	265	0	0	0	0	0
10A	0	231	0	0	0	0	0
11A	0	241	0	0	0	0	0
12P	0	284	0	0	0	0	0
01P	0	280	0	0	0	0	0
02P	0	279	0	0	0	0	0
03P	0	332	0	0	0	0	0
04P	0	315	0	0	0	0	0
05P	0	337	0	0	0	0	0
06P	0	195	0	0	0	0	0
07P	0	140	0	0	0	0	0
08P	0	98	0	0	0	0	0
09P	0	73	0	0	0	0	0
10P	0	40	0	0	0	0	0
11P	0	25	0	0	0	0	0
TOT	0	3841	340	0	0	0	0

STATE OF CONNECTICUT
DEPARTMENT OF TRANSPORTATION
BUREAU OF POLICY AND PLANNING
PLANNING INVENTORY AND DATA

TRAFFIC RECORDER DATA

TOWN OF MORRIS		ROUTE 61						DIRECTION B
NE OF ALAIN WHITE ROAD		SUN	MON	TUE	WED	THU	FRI	SAT
DAY	DATE	0	11/17/2014	11/18/2014	0	0	0	0
TYPE	HOUR	2014 ADT = 1600		ACF = NA				

12A		0	0	3	0	0	0	0
01A		0	0	6	0	0	0	0
02A		0	0	0	0	0	0	0
03A		0	0	4	0	0	0	0
04A		0	0	2	0	0	0	0
05A		0	0	22	0	0	0	0
06A		0	0	92	0	0	0	0
07A		0	0	168	0	0	0	0
08A		0	128	0	0	0	0	0
09A		0	97	0	0	0	0	0
10A		0	99	0	0	0	0	0
11A		0	94	0	0	0	0	0
12P		0	116	0	0	0	0	0
01P		0	94	0	0	0	0	0
02P		0	101	0	0	0	0	0
03P		0	123	0	0	0	0	0
04P		0	124	0	0	0	0	0
05P		0	118	0	0	0	0	0
06P		0	71	0	0	0	0	0
07P		0	55	0	0	0	0	0
08P		0	36	0	0	0	0	0
09P		0	21	0	0	0	0	0
10P		0	13	0	0	0	0	0
11P		0	10	0	0	0	0	0
TOT		0	1300	297	0	0	0	0

STATE OF CONNECTICUT
DEPARTMENT OF TRANSPORTATION
BUREAU OF POLICY AND PLANNING
PLANNING INVENTORY AND DATA

TRAFFIC RECORDER DATA

TOWN OF MORRIS

ROUTE 61

DIRECTION B

SOUTH OF ROUTE 109

DAY	SUN	MON	TUE	WED	THU	FRI	SAT
DATE	0	0	0	11/12/2014	11/13/2014	0	0
TYPE							
HOUR							

2014 ADT = 3200

ACF = NA

12A	0	0	0	0	9	0	0
01A	0	0	0	0	4	0	0
02A	0	0	0	0	2	0	0
03A	0	0	0	0	6	0	0
04A	0	0	0	0	13	0	0
05A	0	0	0	0	37	0	0
06A	0	0	0	154	170	0	0
07A	0	0	0	258	0	0	0
08A	0	0	0	216	0	0	0
09A	0	0	0	211	0	0	0
10A	0	0	0	199	0	0	0
11A	0	0	0	204	0	0	0
12P	0	0	0	197	0	0	0
01P	0	0	0	214	0	0	0
02P	0	0	0	259	0	0	0
03P	0	0	0	296	0	0	0
04P	0	0	0	273	0	0	0
05P	0	0	0	271	0	0	0
06P	0	0	0	167	0	0	0
07P	0	0	0	97	0	0	0
08P	0	0	0	72	0	0	0
09P	0	0	0	60	0	0	0
10P	0	0	0	20	0	0	0
11P	0	0	0	21	0	0	0
TOT	0	0	0	3189	241	0	0

STATE OF CONNECTICUT
DEPARTMENT OF TRANSPORTATION
BUREAU OF POLICY AND PLANNING
PLANNING INVENTORY AND DATA

TRAFFIC RECORDER DATA

TOWN OF MORRIS	ROUTE 109							DIRECTION B
EAST OF ROUTE 209 CONNECTOR	SUN	MON	TUE	WED	THU	FRI	SAT	
DAY	0	0	0	11/12/2014	11/13/2014	0	0	
DATE								
TYPE								
HOUR								
	2014 ADT = 4200		ACF = NA					

12A	0	0	0	0	10	0	0	
01A	0	0	0	0	3	0	0	
02A	0	0	0	0	0	0	0	
03A	0	0	0	0	10	0	0	
04A	0	0	0	0	23	0	0	
05A	0	0	0	0	73	0	0	
06A	0	0	0	218	211	0	0	
07A	0	0	0	363	0	0	0	
08A	0	0	0	324	0	0	0	
09A	0	0	0	259	0	0	0	
10A	0	0	0	227	0	0	0	
11A	0	0	0	232	0	0	0	
12P	0	0	0	246	0	0	0	
01P	0	0	0	262	0	0	0	
02P	0	0	0	322	0	0	0	
03P	0	0	0	347	0	0	0	
04P	0	0	0	375	0	0	0	
05P	0	0	0	309	0	0	0	
06P	0	0	0	242	0	0	0	
07P	0	0	0	135	0	0	0	
08P	0	0	0	115	0	0	0	
09P	0	0	0	78	0	0	0	
10P	0	0	0	42	0	0	0	
11P	0	0	0	15	0	0	0	
TOT	0	0	0	4111	330	0	0	

STATE OF CONNECTICUT
DEPARTMENT OF TRANSPORTATION
BUREAU OF POLICY AND PLANNING
PLANNING INVENTORY AND DATA

TRAFFIC RECORDER DATA

TOWN OF MORRIS		ROUTE 209						DIRECTION B
NORTH OF ROUTE 109		SUN	MON	TUE	WED	THU	FRI	SAT
DAY	DATE	0	0	0	11/12/2014	11/13/2014	0	0
TYPE	HOUR	2014 ADT = 2700		ACF = NA		*****		
12A		0	0	0	0	10	0	0
01A		0	0	0	0	2	0	0
02A		0	0	0	0	0	0	0
03A		0	0	0	0	3	0	0
04A		0	0	0	0	10	0	0
05A		0	0	0	0	52	0	0
06A		0	0	0	125	0	0	0
07A		0	0	0	225	0	0	0
08A		0	0	0	203	0	0	0
09A		0	0	0	183	0	0	0
10A		0	0	0	139	0	0	0
11A		0	0	0	157	0	0	0
12P		0	0	0	185	0	0	0
01P		0	0	0	191	0	0	0
02P		0	0	0	195	0	0	0
03P		0	0	0	253	0	0	0
04P		0	0	0	250	0	0	0
05P		0	0	0	227	0	0	0
06P		0	0	0	129	0	0	0
07P		0	0	0	84	0	0	0
08P		0	0	0	65	0	0	0
09P		0	0	0	53	0	0	0
10P		0	0	0	28	0	0	0
11P		0	0	0	7	0	0	0
TOT		0	0	0	2699	77	0	0

STATE OF CONNECTICUT
DEPARTMENT OF TRANSPORTATION
BUREAU OF POLICY AND PLANNING
PLANNING INVENTORY AND DATA

TRAFFIC RECORDER DATA

TOWN OF MORRIS

ROUTE 109

DIRECTION B

WEST OF ROUTE 209

DAY	SUN	MON	TUE	WED	THU	FRI	SAT
DATE	0	0	0	11/12/2014	11/13/2014	0	0
TYPE							
HOUR							

2014 ADT = 3100

ACF = NA

12A	0	0	0	0	6	0	0
01A	0	0	0	0	1	0	0
02A	0	0	0	0	0	0	0
03A	0	0	0	0	7	0	0
04A	0	0	0	0	18	0	0
05A	0	0	0	49	47	0	0
06A	0	0	0	147	0	0	0
07A	0	0	0	263	0	0	0
08A	0	0	0	246	0	0	0
09A	0	0	0	187	0	0	0
10A	0	0	0	179	0	0	0
11A	0	0	0	170	0	0	0
12P	0	0	0	178	0	0	0
01P	0	0	0	226	0	0	0
02P	0	0	0	264	0	0	0
03P	0	0	0	263	0	0	0
04P	0	0	0	265	0	0	0
05P	0	0	0	238	0	0	0
06P	0	0	0	171	0	0	0
07P	0	0	0	94	0	0	0
08P	0	0	0	81	0	0	0
09P	0	0	0	65	0	0	0
10P	0	0	0	33	0	0	0
11P	0	0	0	10	0	0	0
TOT	0	0	0	3129	79	0	0

STATE OF CONNECTICUT
 DEPARTMENT OF TRANSPORTATION
 BUREAU OF POLICY AND PLANNING
 PLANNING INVENTORY AND DATA

TRAFFIC RECORDER DATA

TOWN OF MORRIS		ROUTE 109						DIRECTION B
WEST OF ROUTE 61		SUN	MON	TUE	WED	THU	FRI	SAT
DAY	DATE	0	0	0	11/12/2014	11/13/2014	0	0
TYPE	HOUR	2014 ADT = 4500		ACF = NA				

12A		0	0	0	0	9	0	0
01A		0	0	0	0	3	0	0
02A		0	0	0	0	1	0	0
03A		0	0	0	0	7	0	0
04A		0	0	0	0	13	0	0
05A		0	0	0	0	75	0	0
06A		0	0	0	229	214	0	0
07A		0	0	0	375	0	0	0
08A		0	0	0	347	0	0	0
09A		0	0	0	291	0	0	0
10A		0	0	0	258	0	0	0
11A		0	0	0	256	0	0	0
12P		0	0	0	282	0	0	0
01P		0	0	0	283	0	0	0
02P		0	0	0	332	0	0	0
03P		0	0	0	381	0	0	0
04P		0	0	0	402	0	0	0
05P		0	0	0	338	0	0	0
06P		0	0	0	279	0	0	0
07P		0	0	0	145	0	0	0
08P		0	0	0	127	0	0	0
09P		0	0	0	87	0	0	0
10P		0	0	0	38	0	0	0
11P		0	0	0	15	0	0	0
TOT		0	0	0	4465	322	0	0

STATE OF CONNECTICUT
 DEPARTMENT OF TRANSPORTATION
 BUREAU OF POLICY AND PLANNING
 PLANNING INVENTORY AND DATA

TRAFFIC RECORDER DATA

TOWN OF MORRIS

ROUTE 109

DIRECTION B

WEST OF ROUTE 63

DAY	SUN	MON	TUE	WED	THU	FRI	SAT
DATE	0	11/17/2014	11/18/2014	0	0	0	0
TYPE							
HOUR							

2014 ADT = 3700 ACF = NA

12A	0	0	5	0	0	0	0
01A	0	0	8	0	0	0	0
02A	0	0	5	0	0	0	0
03A	0	0	12	0	0	0	0
04A	0	0	29	0	0	0	0
05A	0	0	84	0	0	0	0
06A	0	197	0	0	0	0	0
07A	0	280	0	0	0	0	0
08A	0	258	0	0	0	0	0
09A	0	227	0	0	0	0	0
10A	0	175	0	0	0	0	0
11A	0	199	0	0	0	0	0
12P	0	190	0	0	0	0	0
01P	0	195	0	0	0	0	0
02P	0	237	0	0	0	0	0
03P	0	325	0	0	0	0	0
04P	0	336	0	0	0	0	0
05P	0	357	0	0	0	0	0
06P	0	215	0	0	0	0	0
07P	0	145	0	0	0	0	0
08P	0	101	0	0	0	0	0
09P	0	74	0	0	0	0	0
10P	0	33	0	0	0	0	0
11P	0	24	0	0	0	0	0
TOT	0	3568	143	0	0	0	0

STATE OF CONNECTICUT
 DEPARTMENT OF TRANSPORTATION
 BUREAU OF POLICY AND PLANNING
 PLANNING INVENTORY AND DATA

TRAFFIC RECORDER DATA

TOWN OF MORRIS	ROUTE 63							DIRECTION B
NORTH OF STRAITS TURNPIKE LANE	SUN	MON	TUE	WED	THU	FRI	SAT	
DAY	0	11/17/2014	11/18/2014	0	0	0	0	
DATE								
TYPE								
HOUR								
	2014 ADT = 2900		ACF = 0.99					

12A	0	0	7	0	0	0	0	
01A	0	0	9	0	0	0	0	
02A	0	0	3	0	0	0	0	
03A	0	0	3	0	0	0	0	
04A	0	0	9	0	0	0	0	
05A	0	0	36	0	0	0	0	
06A	0	159	0	0	0	0	0	
07A	0	235	0	0	0	0	0	
08A	0	216	0	0	0	0	0	
09A	0	171	0	0	0	0	0	
10A	0	163	0	0	0	0	0	
11A	0	149	0	0	0	0	0	
12P	0	159	0	0	0	0	0	
01P	0	181	0	0	0	0	0	
02P	0	185	0	0	0	0	0	
03P	0	202	0	0	0	0	0	
04P	0	286	0	0	0	0	0	
05P	0	262	0	0	0	0	0	
06P	0	169	0	0	0	0	0	
07P	0	94	0	0	0	0	0	
08P	0	89	0	0	0	0	0	
09P	0	65	0	0	0	0	0	
10P	0	54	0	0	0	0	0	
11P	0	15	0	0	0	0	0	
TOT	0	2854	67	0	0	0	0	

STATE OF CONNECTICUT
DEPARTMENT OF TRANSPORTATION
BUREAU OF POLICY AND PLANNING
PLANNING INVENTORY AND DATA

TRAFFIC RECORDER DATA

TOWN OF MORRIS	ROUTE 109							DIRECTION B
EAST OF ROUTE 61	SUN	MON	TUE	WED	THU	FRI	SAT	
DAY	0	0	0	11/12/2014	11/13/2014	0	0	
DATE								
TYPE								
HOUR								
	2014 ADT = 4200		ACF = NA					

12A	0	0	0	0	13	0	0	
01A	0	0	0	0	3	0	0	
02A	0	0	0	0	2	0	0	
03A	0	0	0	0	6	0	0	
04A	0	0	0	0	27	0	0	
05A	0	0	0	0	79	0	0	
06A	0	0	0	0	253	0	0	
07A	0	0	0	327	0	0	0	
08A	0	0	0	311	0	0	0	
09A	0	0	0	264	0	0	0	
10A	0	0	0	223	0	0	0	
11A	0	0	0	221	0	0	0	
12P	0	0	0	248	0	0	0	
01P	0	0	0	260	0	0	0	
02P	0	0	0	300	0	0	0	
03P	0	0	0	314	0	0	0	
04P	0	0	0	348	0	0	0	
05P	0	0	0	394	0	0	0	
06P	0	0	0	236	0	0	0	
07P	0	0	0	154	0	0	0	
08P	0	0	0	118	0	0	0	
09P	0	0	0	85	0	0	0	
10P	0	0	0	38	0	0	0	
11P	0	0	0	18	0	0	0	
TOT	0	0	0	3859	383	0	0	

STATE OF CONNECTICUT
DEPARTMENT OF TRANSPORTATION
BUREAU OF POLICY AND PLANNING
PLANNING INVENTORY AND DATA

TRAFFIC RECORDER DATA

TOWN OF MORRIS		ROUTE 109						DIRECTION B	
WEST OF TODD HILL ROAD		SUN	MON	TUE	WED	THU	FRI	SAT	
DAY	DATE	0	0	0	11/12/2014	11/13/2014	0	0	
TYPE	HOUR	2014 ADT = 2100			ACF = NA				

12A		0	0	0	0	3	0	0	
01A		0	0	0	0	1	0	0	
02A		0	0	0	0	0	0	0	
03A		0	0	0	0	4	0	0	
04A		0	0	0	0	8	0	0	
05A		0	0	0	27	25	0	0	
06A		0	0	0	102	0	0	0	
07A		0	0	0	193	0	0	0	
08A		0	0	0	178	0	0	0	
09A		0	0	0	124	0	0	0	
10A		0	0	0	119	0	0	0	
11A		0	0	0	101	0	0	0	
12P		0	0	0	117	0	0	0	
01P		0	0	0	187	0	0	0	
02P		0	0	0	204	0	0	0	
03P		0	0	0	180	0	0	0	
04P		0	0	0	192	0	0	0	
05P		0	0	0	145	0	0	0	
06P		0	0	0	109	0	0	0	
07P		0	0	0	44	0	0	0	
08P		0	0	0	35	0	0	0	
09P		0	0	0	39	0	0	0	
10P		0	0	0	28	0	0	0	
11P		0	0	0	8	0	0	0	
TOT		0	0	0	2132	41	0	0	

STATE OF CONNECTICUT
DEPARTMENT OF TRANSPORTATION
BUREAU OF POLICY AND PLANNING
PLANNING INVENTORY AND DATA

TRAFFIC RECORDER DATA

TOWN OF MORRIS

ROUTE 209

DIRECTION B

SOUTH OF BENEDICT ROAD

DAY	SUN	MON	TUE	WED	THU	FRI	SAT
DATE	0	0	0	11/12/2014	11/13/2014	0	0
TYPE							
HOUR							

2014 ADT = 2800

ACF = NA

12A	0	0	0	0	8	0	0
01A	0	0	0	0	4	0	0
02A	0	0	0	0	0	0	0
03A	0	0	0	0	3	0	0
04A	0	0	0	0	11	0	0
05A	0	0	0	52	51	0	0
06A	0	0	0	143	0	0	0
07A	0	0	0	235	0	0	0
08A	0	0	0	193	0	0	0
09A	0	0	0	168	0	0	0
10A	0	0	0	152	0	0	0
11A	0	0	0	140	0	0	0
12P	0	0	0	203	0	0	0
01P	0	0	0	172	0	0	0
02P	0	0	0	209	0	0	0
03P	0	0	0	247	0	0	0
04P	0	0	0	263	0	0	0
05P	0	0	0	239	0	0	0
06P	0	0	0	128	0	0	0
07P	0	0	0	85	0	0	0
08P	0	0	0	62	0	0	0
09P	0	0	0	59	0	0	0
10P	0	0	0	28	0	0	0
11P	0	0	0	7	0	0	0
TOT	0	0	0	2785	77	0	0

STATE OF CONNECTICUT
 DEPARTMENT OF TRANSPORTATION
 BUREAU OF POLICY AND PLANNING
 PLANNING INVENTORY AND DATA

TRAFFIC RECORDER DATA

TOWN OF MORRIS

ROUTE 63

DIRECTION B

AT WATERTOWN TOWN LINE

DAY	SUN	MON	TUE	WED	THU	FRI	SAT
DATE	0	11/17/2014	11/18/2014	0	0	0	0
TYPE							
HOUR							

2014 ADT = 2600 ACF = 0.99

12A	0	0	8	0	0	0	0
01A	0	0	7	0	0	0	0
02A	0	0	2	0	0	0	0
03A	0	0	10	0	0	0	0
04A	0	0	13	0	0	0	0
05A	0	0	41	0	0	0	0
06A	0	140	0	0	0	0	0
07A	0	235	0	0	0	0	0
08A	0	221	0	0	0	0	0
09A	0	165	0	0	0	0	0
10A	0	145	0	0	0	0	0
11A	0	146	0	0	0	0	0
12P	0	151	0	0	0	0	0
01P	0	157	0	0	0	0	0
02P	0	188	0	0	0	0	0
03P	0	234	0	0	0	0	0
04P	0	218	0	0	0	0	0
05P	0	237	0	0	0	0	0
06P	0	133	0	0	0	0	0
07P	0	79	0	0	0	0	0
08P	0	65	0	0	0	0	0
09P	0	51	0	0	0	0	0
10P	0	36	0	0	0	0	0
11P	0	17	0	0	0	0	0
TOT	0	2618	81	0	0	0	0

STATE OF CONNECTICUT
DEPARTMENT OF TRANSPORTATION
BUREAU OF POLICY AND PLANNING
PLANNING INVENTORY AND DATA

TRAFFIC RECORDER DATA

TOWN OF MORRIS		ROUTE 109						DIRECTION B
EAST OF WOODWARD ROAD		SUN	MON	TUE	WED	THU	FRI	SAT
DAY	DATE	0	11/17/2014	11/18/2014	0	0	0	0
TYPE	HOUR	2014 ADT = 2600		ACF = NA		*****		
12A		0	0	4	0	0	0	0
01A		0	0	7	0	0	0	0
02A		0	0	3	0	0	0	0
03A		0	0	9	0	0	0	0
04A		0	0	30	0	0	0	0
05A		0	0	86	0	0	0	0
06A		0	0	199	0	0	0	0
07A		0	226	0	0	0	0	0
08A		0	194	0	0	0	0	0
09A		0	166	0	0	0	0	0
10A		0	130	0	0	0	0	0
11A		0	135	0	0	0	0	0
12P		0	133	0	0	0	0	0
01P		0	137	0	0	0	0	0
02P		0	151	0	0	0	0	0
03P		0	228	0	0	0	0	0
04P		0	212	0	0	0	0	0
05P		0	178	0	0	0	0	0
06P		0	138	0	0	0	0	0
07P		0	70	0	0	0	0	0
08P		0	65	0	0	0	0	0
09P		0	41	0	0	0	0	0
10P		0	28	0	0	0	0	0
11P		0	16	0	0	0	0	0
TOT		0	2248	338	0	0	0	0

STATE OF CONNECTICUT
DEPARTMENT OF TRANSPORTATION
BUREAU OF POLICY AND PLANNING
PLANNING INVENTORY AND DATA

TRAFFIC RECORDER DATA

TOWN OF MORRIS		ROUTE 109						DIRECTION B
WEST OF HIGBIE ROAD		SUN	MON	TUE	WED	THU	FRI	SAT
DAY	DATE	0	11/17/2014	11/18/2014	0	0	0	0
TYPE	HOUR	2014 ADT = 3300		ACF = NA				

12A		0	0	5	0	0	0	0
01A		0	0	4	0	0	0	0
02A		0	0	4	0	0	0	0
03A		0	0	11	0	0	0	0
04A		0	0	27	0	0	0	0
05A		0	0	75	0	0	0	0
06A		0	200	0	0	0	0	0
07A		0	260	0	0	0	0	0
08A		0	247	0	0	0	0	0
09A		0	209	0	0	0	0	0
10A		0	174	0	0	0	0	0
11A		0	178	0	0	0	0	0
12P		0	188	0	0	0	0	0
01P		0	174	0	0	0	0	0
02P		0	214	0	0	0	0	0
03P		0	279	0	0	0	0	0
04P		0	300	0	0	0	0	0
05P		0	319	0	0	0	0	0
06P		0	199	0	0	0	0	0
07P		0	101	0	0	0	0	0
08P		0	86	0	0	0	0	0
09P		0	67	0	0	0	0	0
10P		0	31	0	0	0	0	0
11P		0	24	0	0	0	0	0
TOT		0	3250	126	0	0	0	0

STATE OF CONNECTICUT
DEPARTMENT OF TRANSPORTATION
BUREAU OF POLICY AND PLANNING
PLANNING INVENTORY AND DATA

TRAFFIC RECORDER DATA

TOWN OF MORRIS	ROUTE							DIRECTION B
ALAIN WHITE ROAD - AT LITCHFIELD TL	SUN	MON	TUE	WED	THU	FRI	SAT	
DAY								
DATE	0	11/17/2014	11/18/2014	0	0	0	0	
TYPE								
HOUR								
	2014 ADT = 1800		ACF = NA					

12A	0	0	1	0	0	0	0	
01A	0	0	2	0	0	0	0	
02A	0	0	3	0	0	0	0	
03A	0	0	2	0	0	0	0	
04A	0	0	4	0	0	0	0	
05A	0	0	17	0	0	0	0	
06A	0	0	52	0	0	0	0	
07A	0	120	0	0	0	0	0	
08A	0	151	0	0	0	0	0	
09A	0	127	0	0	0	0	0	
10A	0	86	0	0	0	0	0	
11A	0	106	0	0	0	0	0	
12P	0	109	0	0	0	0	0	
01P	0	115	0	0	0	0	0	
02P	0	135	0	0	0	0	0	
03P	0	175	0	0	0	0	0	
04P	0	160	0	0	0	0	0	
05P	0	213	0	0	0	0	0	
06P	0	111	0	0	0	0	0	
07P	0	59	0	0	0	0	0	
08P	0	33	0	0	0	0	0	
09P	0	23	0	0	0	0	0	
10P	0	21	0	0	0	0	0	
11P	0	12	0	0	0	0	0	
TOT	0	1756	81	0	0	0	0	

STATE OF CONNECTICUT
 DEPARTMENT OF TRANSPORTATION
 BUREAU OF POLICY AND PLANNING
 PLANNING INVENTORY AND DATA

TRAFFIC RECORDER DATA

TOWN OF MORRIS

ROUTE 63

DIRECTION N

SOUTH OF ROUTE 109

DAY	SUN	MON	TUE	WED	THU	FRI	SAT
DATE	0	11/17/2014	11/18/2014	11/19/2014	0	0	0
TYPE							
HOUR							

2014 ADT = 1300 ACF = NA

12A	0	0	4	6	0	0	0
01A	0	0	2	3	0	0	0
02A	0	0	1	1	0	0	0
03A	0	0	2	1	0	0	0
04A	0	0	5	10	0	0	0
05A	0	13	12	0	0	0	0
06A	0	52	69	0	0	0	0
07A	0	99	108	0	0	0	0
08A	0	106	92	0	0	0	0
09A	0	89	78	0	0	0	0
10A	0	66	72	0	0	0	0
11A	0	73	85	0	0	0	0
12P	0	74	72	0	0	0	0
01P	0	77	64	0	0	0	0
02P	0	94	91	0	0	0	0
03P	0	94	98	0	0	0	0
04P	0	101	119	0	0	0	0
05P	0	124	119	0	0	0	0
06P	0	53	81	0	0	0	0
07P	0	41	50	0	0	0	0
08P	0	36	40	0	0	0	0
09P	0	28	25	0	0	0	0
10P	0	21	16	0	0	0	0
11P	0	13	7	0	0	0	0
TOT	0	1254	1312	21	0	0	0

STATE OF CONNECTICUT
DEPARTMENT OF TRANSPORTATION
BUREAU OF POLICY AND PLANNING
PLANNING INVENTORY AND DATA

TRAFFIC RECORDER DATA

TOWN OF MORRIS

ROUTE 63

DIRECTION S

SOUTH OF ROUTE 109

DAY	SUN	MON	TUE	WED	THU	FRI	SAT
DATE	0	11/17/2014	11/18/2014	11/19/2014	0	0	0
TYPE							
HOUR							

2014 ADT = 1200 ACF = NA

12A	0	0	1	1	0	0	0
01A	0	0	4	1	0	0	0
02A	0	0	1	1	0	0	0
03A	0	0	4	5	0	0	0
04A	0	0	6	8	0	0	0
05A	0	25	19	0	0	0	0
06A	0	59	73	0	0	0	0
07A	0	115	109	0	0	0	0
08A	0	95	104	0	0	0	0
09A	0	68	69	0	0	0	0
10A	0	53	73	0	0	0	0
11A	0	64	79	0	0	0	0
12P	0	67	81	0	0	0	0
01P	0	72	92	0	0	0	0
02P	0	77	79	0	0	0	0
03P	0	115	105	0	0	0	0
04P	0	92	108	0	0	0	0
05P	0	102	95	0	0	0	0
06P	0	64	63	0	0	0	0
07P	0	35	45	0	0	0	0
08P	0	25	37	0	0	0	0
09P	0	21	28	0	0	0	0
10P	0	12	16	0	0	0	0
11P	0	5	8	0	0	0	0
TOT	0	1166	1299	16	0	0	0

STATE OF CONNECTICUT
 DEPARTMENT OF TRANSPORTATION
 BUREAU OF POLICY AND PLANNING
 PLANNING INVENTORY AND DATA

TRAFFIC RECORDER DATA

TOWN OF MORRIS

ROUTE 109

DIRECTION B

SE OF ROUTE 63

DAY	SUN	MON	TUE	WED	THU	FRI	SAT
DATE	0	10/24/2011	10/25/2011	0	0	0	0
TYPE							
HOUR							

2011 ADT = 3100 ACF = 0.97

12A	0	0	9	0	0	0	0
01A	0	0	6	0	0	0	0
02A	0	0	5	0	0	0	0
03A	0	0	5	0	0	0	0
04A	0	23	0	0	0	0	0
05A	0	73	0	0	0	0	0
06A	0	218	0	0	0	0	0
07A	0	260	0	0	0	0	0
08A	0	256	0	0	0	0	0
09A	0	184	0	0	0	0	0
10A	0	180	0	0	0	0	0
11A	0	180	0	0	0	0	0
12P	0	165	0	0	0	0	0
01P	0	196	0	0	0	0	0
02P	0	187	0	0	0	0	0
03P	0	272	0	0	0	0	0
04P	0	265	0	0	0	0	0
05P	0	293	0	0	0	0	0
06P	0	197	0	0	0	0	0
07P	0	123	0	0	0	0	0
08P	0	78	0	0	0	0	0
09P	0	59	0	0	0	0	0
10P	0	34	0	0	0	0	0
11P	0	19	0	0	0	0	0
TOT	0	3262	25	0	0	0	0

STATE OF CONNECTICUT
 DEPARTMENT OF TRANSPORTATION
 BUREAU OF POLICY AND PLANNING
 PLANNING INVENTORY AND DATA

TRAFFIC RECORDER DATA

TOWN OF MORRIS	ROUTE 63							DIRECTION B
NORTH OF ROUTE 61	SUN	MON	TUE	WED	THU	FRI	SAT	
DAY	0	10/24/2011	10/25/2011	0	0	0	0	
DATE								
TYPE								
HOUR								
	2011 ADT = 4600		ACF = 0.99					

12A	0	0	16	0	0	0	0	
01A	0	0	4	0	0	0	0	
02A	0	0	5	0	0	0	0	
03A	0	0	6	0	0	0	0	
04A	0	17	0	0	0	0	0	
05A	0	64	0	0	0	0	0	
06A	0	224	0	0	0	0	0	
07A	0	388	0	0	0	0	0	
08A	0	361	0	0	0	0	0	
09A	0	312	0	0	0	0	0	
10A	0	250	0	0	0	0	0	
11A	0	260	0	0	0	0	0	
12P	0	275	0	0	0	0	0	
01P	0	328	0	0	0	0	0	
02P	0	312	0	0	0	0	0	
03P	0	407	0	0	0	0	0	
04P	0	453	0	0	0	0	0	
05P	0	424	0	0	0	0	0	
06P	0	270	0	0	0	0	0	
07P	0	148	0	0	0	0	0	
08P	0	102	0	0	0	0	0	
09P	0	85	0	0	0	0	0	
10P	0	51	0	0	0	0	0	
11P	0	21	0	0	0	0	0	
TOT	0	4752	31	0	0	0	0	

STATE OF CONNECTICUT
DEPARTMENT OF TRANSPORTATION
BUREAU OF POLICY AND PLANNING
PLANNING INVENTORY AND DATA

TRAFFIC RECORDER DATA

TOWN OF MORRIS		ROUTE 61						DIRECTION B
NE OF ALAIN WHITE ROAD		SUN	MON	TUE	WED	THU	FRI	SAT
DAY	DATE	0	0	0	10/19/2011	10/20/2011	0	0
TYPE	HOUR	2011 ADT = 1800		ACF = NA				

12A		0	0	0	0	8	0	0
01A		0	0	0	0	1	0	0
02A		0	0	0	0	4	0	0
03A		0	0	0	0	1	0	0
04A		0	0	0	7	3	0	0
05A		0	0	0	17	15	0	0
06A		0	0	0	89	0	0	0
07A		0	0	0	159	0	0	0
08A		0	0	0	156	0	0	0
09A		0	0	0	128	0	0	0
10A		0	0	0	84	0	0	0
11A		0	0	0	128	0	0	0
12P		0	0	0	102	0	0	0
01P		0	0	0	117	0	0	0
02P		0	0	0	128	0	0	0
03P		0	0	0	150	0	0	0
04P		0	0	0	147	0	0	0
05P		0	0	0	143	0	0	0
06P		0	0	0	100	0	0	0
07P		0	0	0	54	0	0	0
08P		0	0	0	58	0	0	0
09P		0	0	0	35	0	0	0
10P		0	0	0	23	0	0	0
11P		0	0	0	9	0	0	0
TOT		0	0	0	1834	32	0	0

STATE OF CONNECTICUT
DEPARTMENT OF TRANSPORTATION
BUREAU OF POLICY AND PLANNING
PLANNING INVENTORY AND DATA

TRAFFIC RECORDER DATA

TOWN OF MORRIS		ROUTE 61						DIRECTION B
NORTH OF ROUTE 109		SUN	MON	TUE	WED	THU	FRI	SAT
DAY	DATE	0	10/24/2011	10/25/2011	0	0	0	0
TYPE	HOUR	2011 ADT = 3300		ACF = NA				

12A		0	0	8	0	0	0	0
01A		0	0	3	0	0	0	0
02A		0	0	1	0	0	0	0
03A		0	0	1	0	0	0	0
04A		0	0	9	0	0	0	0
05A		0	33	0	0	0	0	0
06A		0	161	0	0	0	0	0
07A		0	249	0	0	0	0	0
08A		0	267	0	0	0	0	0
09A		0	230	0	0	0	0	0
10A		0	160	0	0	0	0	0
11A		0	191	0	0	0	0	0
12P		0	201	0	0	0	0	0
01P		0	215	0	0	0	0	0
02P		0	249	0	0	0	0	0
03P		0	318	0	0	0	0	0
04P		0	333	0	0	0	0	0
05P		0	301	0	0	0	0	0
06P		0	190	0	0	0	0	0
07P		0	106	0	0	0	0	0
08P		0	66	0	0	0	0	0
09P		0	64	0	0	0	0	0
10P		0	37	0	0	0	0	0
11P		0	17	0	0	0	0	0
TOT		0	3388	22	0	0	0	0

STATE OF CONNECTICUT
 DEPARTMENT OF TRANSPORTATION
 BUREAU OF POLICY AND PLANNING
 PLANNING INVENTORY AND DATA

TRAFFIC RECORDER DATA

TOWN OF MORRIS

ROUTE 61

DIRECTION B

SOUTH OF ROUTE 109

DAY	SUN	MON	TUE	WED	THU	FRI	SAT
DATE	0	0	0	10/19/2011	10/20/2011	0	0
TYPE							
HOUR							

2011 ADT = 3100 ACF = NA

12A	0	0	0	0	6	0	0
01A	0	0	0	0	3	0	0
02A	0	0	0	0	3	0	0
03A	0	0	0	0	7	0	0
04A	0	0	0	7	3	0	0
05A	0	0	0	40	38	0	0
06A	0	0	0	134	0	0	0
07A	0	0	0	241	0	0	0
08A	0	0	0	248	0	0	0
09A	0	0	0	236	0	0	0
10A	0	0	0	166	0	0	0
11A	0	0	0	182	0	0	0
12P	0	0	0	192	0	0	0
01P	0	0	0	207	0	0	0
02P	0	0	0	227	0	0	0
03P	0	0	0	237	0	0	0
04P	0	0	0	254	0	0	0
05P	0	0	0	266	0	0	0
06P	0	0	0	182	0	0	0
07P	0	0	0	113	0	0	0
08P	0	0	0	93	0	0	0
09P	0	0	0	57	0	0	0
10P	0	0	0	30	0	0	0
11P	0	0	0	9	0	0	0
TOT	0	0	0	3121	60	0	0

STATE OF CONNECTICUT
 DEPARTMENT OF TRANSPORTATION
 BUREAU OF POLICY AND PLANNING
 PLANNING INVENTORY AND DATA

TRAFFIC RECORDER DATA

TOWN OF MORRIS	ROUTE 109							DIRECTION B
EAST OF ROUTE 209 CONNECTOR	SUN	MON	TUE	WED	THU	FRI	SAT	
DAY	0	0	10/25/2011	10/26/2011	0	0	0	
DATE								
TYPE								
HOUR								
	2011 ADT = 4100		ACF = NA					

12A	0	0	0	21	0	0	0	
01A	0	0	0	5	0	0	0	
02A	0	0	0	7	0	0	0	
03A	0	0	0	6	0	0	0	
04A	0	0	0	20	0	0	0	
05A	0	0	65	58	0	0	0	
06A	0	0	209	0	0	0	0	
07A	0	0	322	0	0	0	0	
08A	0	0	333	0	0	0	0	
09A	0	0	231	0	0	0	0	
10A	0	0	220	0	0	0	0	
11A	0	0	237	0	0	0	0	
12P	0	0	208	0	0	0	0	
01P	0	0	240	0	0	0	0	
02P	0	0	295	0	0	0	0	
03P	0	0	374	0	0	0	0	
04P	0	0	399	0	0	0	0	
05P	0	0	379	0	0	0	0	
06P	0	0	250	0	0	0	0	
07P	0	0	136	0	0	0	0	
08P	0	0	88	0	0	0	0	
09P	0	0	72	0	0	0	0	
10P	0	0	52	0	0	0	0	
11P	0	0	19	0	0	0	0	
TOT	0	0	4129	117	0	0	0	

STATE OF CONNECTICUT
 DEPARTMENT OF TRANSPORTATION
 BUREAU OF POLICY AND PLANNING
 PLANNING INVENTORY AND DATA

TRAFFIC RECORDER DATA

TOWN OF MORRIS

ROUTE 209

DIRECTION B

NORTH OF ROUTE 109

DAY	SUN	MON	TUE	WED	THU	FRI	SAT
DATE	0	0	10/25/2011	10/26/2011	0	0	0
TYPE							
HOUR							

2011 ADT = 2400 ACF = NA

12A	0	0	0	11	0	0	0
01A	0	0	0	4	0	0	0
02A	0	0	0	2	0	0	0
03A	0	0	0	3	0	0	0
04A	0	0	0	10	0	0	0
05A	0	0	43	35	0	0	0
06A	0	0	110	0	0	0	0
07A	0	0	155	0	0	0	0
08A	0	0	187	0	0	0	0
09A	0	0	159	0	0	0	0
10A	0	0	138	0	0	0	0
11A	0	0	150	0	0	0	0
12P	0	0	147	0	0	0	0
01P	0	0	144	0	0	0	0
02P	0	0	179	0	0	0	0
03P	0	0	210	0	0	0	0
04P	0	0	211	0	0	0	0
05P	0	0	216	0	0	0	0
06P	0	0	162	0	0	0	0
07P	0	0	72	0	0	0	0
08P	0	0	61	0	0	0	0
09P	0	0	36	0	0	0	0
10P	0	0	29	0	0	0	0
11P	0	0	17	0	0	0	0
TOT	0	0	2426	65	0	0	0

STATE OF CONNECTICUT
 DEPARTMENT OF TRANSPORTATION
 BUREAU OF POLICY AND PLANNING
 PLANNING INVENTORY AND DATA

TRAFFIC RECORDER DATA

TOWN OF MORRIS		ROUTE 109						DIRECTION B
WEST OF ROUTE 209		SUN	MON	TUE	WED	THU	FRI	SAT
DAY	DATE	0	0	10/25/2011	10/26/2011	0	0	0
TYPE	HOUR	2011 ADT = 3000		ACF = NA				

12A		0	0	0	12	0	0	0
01A		0	0	0	3	0	0	0
02A		0	0	0	3	0	0	0
03A		0	0	0	8	0	0	0
04A		0	0	0	25	0	0	0
05A		0	0	34	0	0	0	0
06A		0	0	125	0	0	0	0
07A		0	0	268	0	0	0	0
08A		0	0	246	0	0	0	0
09A		0	0	162	0	0	0	0
10A		0	0	147	0	0	0	0
11A		0	0	157	0	0	0	0
12P		0	0	189	0	0	0	0
01P		0	0	174	0	0	0	0
02P		0	0	183	0	0	0	0
03P		0	0	264	0	0	0	0
04P		0	0	286	0	0	0	0
05P		0	0	277	0	0	0	0
06P		0	0	184	0	0	0	0
07P		0	0	99	0	0	0	0
08P		0	0	56	0	0	0	0
09P		0	0	52	0	0	0	0
10P		0	0	41	0	0	0	0
11P		0	0	24	0	0	0	0
TOT		0	0	2968	51	0	0	0

STATE OF CONNECTICUT
 DEPARTMENT OF TRANSPORTATION
 BUREAU OF POLICY AND PLANNING
 PLANNING INVENTORY AND DATA

TRAFFIC RECORDER DATA

TOWN OF MORRIS

ROUTE 109

DIRECTION B

WEST OF ROUTE 61

DAY	SUN	MON	TUE	WED	THU	FRI	SAT
DATE	0	0	0	10/19/2011	10/20/2011	0	0
TYPE							
HOUR							

2011 ADT = 4300 ACF = NA

12A	0	0	0	0	13	0	0
01A	0	0	0	0	7	0	0
02A	0	0	0	0	4	0	0
03A	0	0	0	0	12	0	0
04A	0	0	0	20	13	0	0
05A	0	0	0	60	64	0	0
06A	0	0	0	203	0	0	0
07A	0	0	0	313	0	0	0
08A	0	0	0	358	0	0	0
09A	0	0	0	321	0	0	0
10A	0	0	0	252	0	0	0
11A	0	0	0	266	0	0	0
12P	0	0	0	254	0	0	0
01P	0	0	0	301	0	0	0
02P	0	0	0	298	0	0	0
03P	0	0	0	354	0	0	0
04P	0	0	0	371	0	0	0
05P	0	0	0	325	0	0	0
06P	0	0	0	251	0	0	0
07P	0	0	0	146	0	0	0
08P	0	0	0	122	0	0	0
09P	0	0	0	82	0	0	0
10P	0	0	0	37	0	0	0
11P	0	0	0	19	0	0	0
TOT	0	0	0	4353	113	0	0

STATE OF CONNECTICUT
DEPARTMENT OF TRANSPORTATION
BUREAU OF POLICY AND PLANNING
PLANNING INVENTORY AND DATA

TRAFFIC RECORDER DATA

TOWN OF MORRIS		ROUTE 109						DIRECTION B
WEST OF ROUTE 63		SUN	MON	TUE	WED	THU	FRI	SAT
DAY	DATE	0	10/24/2011	10/25/2011	0	0	0	0
TYPE	HOUR	2011 ADT = 3800		ACF = NA		*****		
12A		0	0	8	0	0	0	0
01A		0	0	10	0	0	0	0
02A		0	0	5	0	0	0	0
03A		0	0	7	0	0	0	0
04A		0	22	0	0	0	0	0
05A		0	82	0	0	0	0	0
06A		0	214	0	0	0	0	0
07A		0	288	0	0	0	0	0
08A		0	307	0	0	0	0	0
09A		0	237	0	0	0	0	0
10A		0	184	0	0	0	0	0
11A		0	222	0	0	0	0	0
12P		0	222	0	0	0	0	0
01P		0	217	0	0	0	0	0
02P		0	222	0	0	0	0	0
03P		0	326	0	0	0	0	0
04P		0	323	0	0	0	0	0
05P		0	328	0	0	0	0	0
06P		0	241	0	0	0	0	0
07P		0	160	0	0	0	0	0
08P		0	119	0	0	0	0	0
09P		0	82	0	0	0	0	0
10P		0	43	0	0	0	0	0
11P		0	19	0	0	0	0	0
TOT		0	3858	30	0	0	0	0

STATE OF CONNECTICUT
 DEPARTMENT OF TRANSPORTATION
 BUREAU OF POLICY AND PLANNING
 PLANNING INVENTORY AND DATA

TRAFFIC RECORDER DATA

TOWN OF MORRIS

ROUTE 63

DIRECTION B

NORTH OF STRAITS TURNPIKE LANE

DAY	SUN	MON	TUE	WED	THU	FRI	SAT
DATE	0	10/24/2011	10/25/2011	0	0	0	0
TYPE							
HOUR							

2011 ADT = 3000 ACF = 0.99

12A	0	0	10	0	0	0	0
01A	0	0	2	0	0	0	0
02A	0	0	3	0	0	0	0
03A	0	0	4	0	0	0	0
04A	0	14	0	0	0	0	0
05A	0	47	0	0	0	0	0
06A	0	132	0	0	0	0	0
07A	0	228	0	0	0	0	0
08A	0	223	0	0	0	0	0
09A	0	182	0	0	0	0	0
10A	0	159	0	0	0	0	0
11A	0	168	0	0	0	0	0
12P	0	207	0	0	0	0	0
01P	0	226	0	0	0	0	0
02P	0	186	0	0	0	0	0
03P	0	252	0	0	0	0	0
04P	0	287	0	0	0	0	0
05P	0	288	0	0	0	0	0
06P	0	190	0	0	0	0	0
07P	0	98	0	0	0	0	0
08P	0	70	0	0	0	0	0
09P	0	61	0	0	0	0	0
10P	0	29	0	0	0	0	0
11P	0	17	0	0	0	0	0
TOT	0	3064	19	0	0	0	0

STATE OF CONNECTICUT
 DEPARTMENT OF TRANSPORTATION
 BUREAU OF POLICY AND PLANNING
 PLANNING INVENTORY AND DATA

TRAFFIC RECORDER DATA

TOWN OF MORRIS
 EAST OF ROUTE 61
 DAY
 DATE
 TYPE
 HOUR

ROUTE 109

DIRECTION B

SUN	MON	TUE	WED	THU	FRI	SAT
0	0	0	10/19/2011	10/20/2011	0	0

2011 ADT = 4400 ACF = NA

12A	0	0	0	0	18	0	0
01A	0	0	0	0	11	0	0
02A	0	0	0	0	3	0	0
03A	0	0	0	0	17	0	0
04A	0	0	0	17	13	0	0
05A	0	0	0	69	82	0	0
06A	0	0	0	213	0	0	0
07A	0	0	0	313	0	0	0
08A	0	0	0	378	0	0	0
09A	0	0	0	310	0	0	0
10A	0	0	0	253	0	0	0
11A	0	0	0	223	0	0	0
12P	0	0	0	226	0	0	0
01P	0	0	0	309	0	0	0
02P	0	0	0	304	0	0	0
03P	0	0	0	347	0	0	0
04P	0	0	0	367	0	0	0
05P	0	0	0	326	0	0	0
06P	0	0	0	267	0	0	0
07P	0	0	0	169	0	0	0
08P	0	0	0	149	0	0	0
09P	0	0	0	118	0	0	0
10P	0	0	0	41	0	0	0
11P	0	0	0	17	0	0	0
TOT	0	0	0	4416	144	0	0

STATE OF CONNECTICUT
 DEPARTMENT OF TRANSPORTATION
 BUREAU OF POLICY AND PLANNING
 PLANNING INVENTORY AND DATA

TRAFFIC RECORDER DATA

TOWN OF MORRIS

ROUTE 109

DIRECTION B

WEST OF TODD HILL ROAD

DAY	SUN	MON	TUE	WED	THU	FRI	SAT
DATE	0	0	10/25/2011	10/26/2011	0	0	0
TYPE							
HOUR							

2011 ADT = 2200 ACF = NA

12A	0	0	0	7	0	0	0
01A	0	0	0	2	0	0	0
02A	0	0	0	6	0	0	0
03A	0	0	0	2	0	0	0
04A	0	0	0	6	0	0	0
05A	0	0	23	18	0	0	0
06A	0	0	79	0	0	0	0
07A	0	0	206	0	0	0	0
08A	0	0	186	0	0	0	0
09A	0	0	102	0	0	0	0
10A	0	0	119	0	0	0	0
11A	0	0	123	0	0	0	0
12P	0	0	138	0	0	0	0
01P	0	0	126	0	0	0	0
02P	0	0	149	0	0	0	0
03P	0	0	199	0	0	0	0
04P	0	0	211	0	0	0	0
05P	0	0	211	0	0	0	0
06P	0	0	116	0	0	0	0
07P	0	0	61	0	0	0	0
08P	0	0	34	0	0	0	0
09P	0	0	38	0	0	0	0
10P	0	0	31	0	0	0	0
11P	0	0	21	0	0	0	0
TOT	0	0	2173	41	0	0	0

STATE OF CONNECTICUT
 DEPARTMENT OF TRANSPORTATION
 BUREAU OF POLICY AND PLANNING
 PLANNING INVENTORY AND DATA

TRAFFIC RECORDER DATA

TOWN OF MORRIS

ROUTE 209

DIRECTION B

SOUTH OF BENEDICT ROAD

DAY	SUN	MON	TUE	WED	THU	FRI	SAT
DATE	0	0	10/25/2011	10/26/2011	0	0	0
TYPE							
HOUR							

2011 ADT = 2700 ACF = NA

12A	0	0	0	12	0	0	0
01A	0	0	0	5	0	0	0
02A	0	0	0	2	0	0	0
03A	0	0	0	4	0	0	0
04A	0	0	0	10	0	0	0
05A	0	0	48	42	0	0	0
06A	0	0	123	0	0	0	0
07A	0	0	181	0	0	0	0
08A	0	0	181	0	0	0	0
09A	0	0	154	0	0	0	0
10A	0	0	181	0	0	0	0
11A	0	0	170	0	0	0	0
12P	0	0	168	0	0	0	0
01P	0	0	171	0	0	0	0
02P	0	0	212	0	0	0	0
03P	0	0	252	0	0	0	0
04P	0	0	250	0	0	0	0
05P	0	0	231	0	0	0	0
06P	0	0	187	0	0	0	0
07P	0	0	79	0	0	0	0
08P	0	0	72	0	0	0	0
09P	0	0	51	0	0	0	0
10P	0	0	35	0	0	0	0
11P	0	0	19	0	0	0	0
TOT	0	0	2765	75	0	0	0

STATE OF CONNECTICUT
 DEPARTMENT OF TRANSPORTATION
 BUREAU OF POLICY AND PLANNING
 PLANNING INVENTORY AND DATA

TRAFFIC RECORDER DATA

TOWN OF MORRIS

ROUTE 63

DIRECTION B

AT WATERTOWN TOWN LINE

DAY	SUN	MON	TUE	WED	THU	FRI	SAT
DATE	0	0	10/25/2011	10/26/2011	0	0	0
TYPE							
HOUR							

2011 ADT = 3000

ACF = 0.99

12A	0	0	0	9	0	0	0
01A	0	0	0	1	0	0	0
02A	0	0	0	2	0	0	0
03A	0	0	0	3	0	0	0
04A	0	0	8	10	0	0	0
05A	0	0	50	0	0	0	0
06A	0	0	107	0	0	0	0
07A	0	0	200	0	0	0	0
08A	0	0	260	0	0	0	0
09A	0	0	187	0	0	0	0
10A	0	0	180	0	0	0	0
11A	0	0	185	0	0	0	0
12P	0	0	170	0	0	0	0
01P	0	0	168	0	0	0	0
02P	0	0	240	0	0	0	0
03P	0	0	263	0	0	0	0
04P	0	0	303	0	0	0	0
05P	0	0	309	0	0	0	0
06P	0	0	166	0	0	0	0
07P	0	0	124	0	0	0	0
08P	0	0	80	0	0	0	0
09P	0	0	57	0	0	0	0
10P	0	0	46	0	0	0	0
11P	0	0	22	0	0	0	0
TOT	0	0	3125	25	0	0	0

STATE OF CONNECTICUT
 DEPARTMENT OF TRANSPORTATION
 BUREAU OF POLICY AND PLANNING
 PLANNING INVENTORY AND DATA

TRAFFIC RECORDER DATA

TOWN OF MORRIS	ROUTE 109							DIRECTION B
EAST OF WOODWARD ROAD	SUN	MON	TUE	WED	THU	FRI	SAT	
DAY	0	10/24/2011	10/25/2011	0	0	0	0	
DATE								
TYPE								
HOUR								
	2011 ADT = 2800		ACF = 0.97					

12A	0	0	11	0	0	0	0	
01A	0	0	6	0	0	0	0	
02A	0	0	4	0	0	0	0	
03A	0	0	5	0	0	0	0	
04A	0	21	0	0	0	0	0	
05A	0	67	0	0	0	0	0	
06A	0	213	0	0	0	0	0	
07A	0	259	0	0	0	0	0	
08A	0	241	0	0	0	0	0	
09A	0	180	0	0	0	0	0	
10A	0	131	0	0	0	0	0	
11A	0	149	0	0	0	0	0	
12P	0	140	0	0	0	0	0	
01P	0	156	0	0	0	0	0	
02P	0	163	0	0	0	0	0	
03P	0	236	0	0	0	0	0	
04P	0	269	0	0	0	0	0	
05P	0	264	0	0	0	0	0	
06P	0	170	0	0	0	0	0	
07P	0	97	0	0	0	0	0	
08P	0	77	0	0	0	0	0	
09P	0	52	0	0	0	0	0	
10P	0	30	0	0	0	0	0	
11P	0	15	0	0	0	0	0	
TOT	0	2930	26	0	0	0	0	

STATE OF CONNECTICUT
DEPARTMENT OF TRANSPORTATION
BUREAU OF POLICY AND PLANNING
PLANNING INVENTORY AND DATA

TRAFFIC RECORDER DATA

TOWN OF MORRIS		ROUTE 109						DIRECTION B
WEST OF HIGBIE ROAD		SUN	MON	TUE	WED	THU	FRI	SAT
DAY	DATE	0	10/24/2011	10/25/2011	0	0	0	0
TYPE	HOUR	2011 ADT = 3400		ACF = NA		*****		
12A		0	0	6	0	0	0	0
01A		0	0	10	0	0	0	0
02A		0	0	5	0	0	0	0
03A		0	0	7	0	0	0	0
04A		0	21	0	0	0	0	0
05A		0	67	0	0	0	0	0
06A		0	185	0	0	0	0	0
07A		0	269	0	0	0	0	0
08A		0	268	0	0	0	0	0
09A		0	212	0	0	0	0	0
10A		0	169	0	0	0	0	0
11A		0	201	0	0	0	0	0
12P		0	203	0	0	0	0	0
01P		0	187	0	0	0	0	0
02P		0	198	0	0	0	0	0
03P		0	289	0	0	0	0	0
04P		0	290	0	0	0	0	0
05P		0	281	0	0	0	0	0
06P		0	215	0	0	0	0	0
07P		0	135	0	0	0	0	0
08P		0	100	0	0	0	0	0
09P		0	73	0	0	0	0	0
10P		0	38	0	0	0	0	0
11P		0	19	0	0	0	0	0
TOT		0	3420	28	0	0	0	0

STATE OF CONNECTICUT
 DEPARTMENT OF TRANSPORTATION
 BUREAU OF POLICY AND PLANNING
 PLANNING INVENTORY AND DATA

TRAFFIC RECORDER DATA

TOWN OF MORRIS

ROUTE

DIRECTION B

ALAIN WHITE ROAD - AT LITCHFIELD TL

DAY	SUN	MON	TUE	WED	THU	FRI	SAT
DATE	0	10/24/2011	10/25/2011	0	0	0	0

TYPE

HOUR

2011 ADT = 1700

ACF = NA

12A	0	0	1	0	0	0	0
01A	0	0	2	0	0	0	0
02A	0	0	2	0	0	0	0
03A	0	0	0	0	0	0	0
04A	0	0	2	0	0	0	0
05A	0	14	0	0	0	0	0
06A	0	53	0	0	0	0	0
07A	0	88	0	0	0	0	0
08A	0	124	0	0	0	0	0
09A	0	99	0	0	0	0	0
10A	0	92	0	0	0	0	0
11A	0	112	0	0	0	0	0
12P	0	105	0	0	0	0	0
01P	0	143	0	0	0	0	0
02P	0	142	0	0	0	0	0
03P	0	199	0	0	0	0	0
04P	0	158	0	0	0	0	0
05P	0	163	0	0	0	0	0
06P	0	110	0	0	0	0	0
07P	0	62	0	0	0	0	0
08P	0	35	0	0	0	0	0
09P	0	22	0	0	0	0	0
10P	0	25	0	0	0	0	0
11P	0	10	0	0	0	0	0
TOT	0	1756	7	0	0	0	0

STATE OF CONNECTICUT
DEPARTMENT OF TRANSPORTATION
BUREAU OF POLICY AND PLANNING
PLANNING INVENTORY AND DATA

TRAFFIC RECORDER DATA

TOWN OF MORRIS

ROUTE 63

DIRECTION N

SOUTH OF ROUTE 109

DAY	SUN	MON	TUE	WED	THU	FRI	SAT
DATE	0	10/24/2011	10/25/2011	10/26/2011	0	0	0
TYPE							
HOUR							

2011 ADT = 1400 ACF = NA

12A	0	0	3	3	0	0	0
01A	0	0	2	1	0	0	0
02A	0	0	2	0	0	0	0
03A	0	0	1	4	0	0	0
04A	0	3	4	0	0	0	0
05A	0	9	13	0	0	0	0
06A	0	45	48	0	0	0	0
07A	0	103	104	0	0	0	0
08A	0	103	117	0	0	0	0
09A	0	107	101	0	0	0	0
10A	0	75	100	0	0	0	0
11A	0	78	72	0	0	0	0
12P	0	76	85	0	0	0	0
01P	0	85	70	0	0	0	0
02P	0	93	106	0	0	0	0
03P	0	94	141	0	0	0	0
04P	0	136	150	0	0	0	0
05P	0	104	144	0	0	0	0
06P	0	85	88	0	0	0	0
07P	0	48	62	0	0	0	0
08P	0	54	46	0	0	0	0
09P	0	19	24	0	0	0	0
10P	0	17	26	0	0	0	0
11P	0	7	11	0	0	0	0
TOT	0	1341	1520	8	0	0	0

STATE OF CONNECTICUT
 DEPARTMENT OF TRANSPORTATION
 BUREAU OF POLICY AND PLANNING
 PLANNING INVENTORY AND DATA

TRAFFIC RECORDER DATA

TOWN OF MORRIS

ROUTE 63

DIRECTION S

SOUTH OF ROUTE 109

DAY	SUN	MON	TUE	WED	THU	FRI	SAT
DATE	0	10/24/2011	10/25/2011	10/26/2011	0	0	0
TYPE							
HOUR							

2011 ADT = 1300 ACF = NA

12A	0	0	6	4	0	0	0
01A	0	0	2	1	0	0	0
02A	0	0	1	3	0	0	0
03A	0	0	5	4	0	0	0
04A	0	6	8	6	0	0	0
05A	0	23	30	0	0	0	0
06A	0	54	50	0	0	0	0
07A	0	92	88	0	0	0	0
08A	0	79	119	0	0	0	0
09A	0	76	67	0	0	0	0
10A	0	63	74	0	0	0	0
11A	0	80	89	0	0	0	0
12P	0	90	81	0	0	0	0
01P	0	97	85	0	0	0	0
02P	0	84	98	0	0	0	0
03P	0	109	96	0	0	0	0
04P	0	102	146	0	0	0	0
05P	0	123	149	0	0	0	0
06P	0	90	74	0	0	0	0
07P	0	33	49	0	0	0	0
08P	0	35	30	0	0	0	0
09P	0	27	27	0	0	0	0
10P	0	11	21	0	0	0	0
11P	0	9	9	0	0	0	0
TOT	0	1283	1404	18	0	0	0

STATE OF CONNECTICUT
DEPARTMENT OF TRANSPORTATION
BUREAU OF POLICY AND PLANNING
PLANNING INVENTORY AND DATA

TRAFFIC RECORDER DATA

TOWN OF MORRIS

ROUTE 109

DIRECTION B

SE OF ROUTE 63

DAY

SUN

MON

TUE

WED

THU

FRI

SAT

DATE

0

0

0

05/21/2008

05/22/2008

0

0

TYPE

HOUR

2008 ADT = 3400

ACF = NA

DAY	SUN	MON	TUE	WED	THU	FRI	SAT
12A	0	0	0	0	11	0	0
01A	0	0	0	0	9	0	0
02A	0	0	0	0	7	0	0
03A	0	0	0	0	9	0	0
04A	0	0	0	0	21	0	0
05A	0	0	0	81	0	0	0
06A	0	0	0	212	0	0	0
07A	0	0	0	297	0	0	0
08A	0	0	0	249	0	0	0
09A	0	0	0	209	0	0	0
10A	0	0	0	187	0	0	0
11A	0	0	0	188	0	0	0
12P	0	0	0	221	0	0	0
01P	0	0	0	194	0	0	0
02P	0	0	0	259	0	0	0
03P	0	0	0	318	0	0	0
04P	0	0	0	281	0	0	0
05P	0	0	0	326	0	0	0
06P	0	0	0	236	0	0	0
07P	0	0	0	141	0	0	0
08P	0	0	0	114	0	0	0
09P	0	0	0	93	0	0	0
10P	0	0	0	48	0	0	0
11P	0	0	0	25	0	0	0
TOT	0	0	0	3679	57	0	0

STATE OF CONNECTICUT
DEPARTMENT OF TRANSPORTATION
BUREAU OF POLICY AND PLANNING
PLANNING INVENTORY AND DATA

TRAFFIC RECORDER DATA

TOWN OF MORRIS

ROUTE 63

DIRECTION B

NORTH OF ROUTE 61

DAY	SUN	MON	TUE	WED	THU	FRI	SAT
DATE	0	0	0	03/19/2008	03/20/2008	0	0
TYPE							
HOUR							

2008 ADT = 4100

ACF = 0.99

12A	0	0	0	0	17	0	0
01A	0	0	0	0	10	0	0
02A	0	0	0	0	5	0	0
03A	0	0	0	0	7	0	0
04A	0	0	0	0	13	0	0
05A	0	0	0	67	67	0	0
06A	0	0	0	193	0	0	0
07A	0	0	0	373	0	0	0
08A	0	0	0	341	0	0	0
09A	0	0	0	255	0	0	0
10A	0	0	0	199	0	0	0
11A	0	0	0	246	0	0	0
12P	0	0	0	229	0	0	0
01P	0	0	0	214	0	0	0
02P	0	0	0	310	0	0	0
03P	0	0	0	369	0	0	0
04P	0	0	0	370	0	0	0
05P	0	0	0	343	0	0	0
06P	0	0	0	246	0	0	0
07P	0	0	0	133	0	0	0
08P	0	0	0	141	0	0	0
09P	0	0	0	100	0	0	0
10P	0	0	0	52	0	0	0
11P	0	0	0	28	0	0	0
TOT	0	0	0	4209	119	0	0

STATE OF CONNECTICUT
DEPARTMENT OF TRANSPORTATION
BUREAU OF POLICY AND PLANNING
PLANNING INVENTORY AND DATA

TRAFFIC RECORDER DATA

TOWN OF MORRIS

ROUTE 61

DIRECTION B

NE OF ALAIN WHITE ROAD

DAY	SUN	MON	TUE	WED	THU	FRI	SAT
DATE	0	0	0	03/19/2008	03/20/2008	0	0
TYPE							
HOUR							

2008 ADT = 1700

ACF = NA

12A	0	0	0	0	9	0	0
01A	0	0	0	0	6	0	0
02A	0	0	0	0	0	0	0
03A	0	0	0	0	2	0	0
04A	0	0	0	0	7	0	0
05A	0	0	0	31	31	0	0
06A	0	0	0	78	0	0	0
07A	0	0	0	162	0	0	0
08A	0	0	0	153	0	0	0
09A	0	0	0	104	0	0	0
10A	0	0	0	74	0	0	0
11A	0	0	0	124	0	0	0
12P	0	0	0	74	0	0	0
01P	0	0	0	101	0	0	0
02P	0	0	0	118	0	0	0
03P	0	0	0	144	0	0	0
04P	0	0	0	154	0	0	0
05P	0	0	0	126	0	0	0
06P	0	0	0	98	0	0	0
07P	0	0	0	59	0	0	0
08P	0	0	0	60	0	0	0
09P	0	0	0	42	0	0	0
10P	0	0	0	15	0	0	0
11P	0	0	0	13	0	0	0
TOT	0	0	0	1730	55	0	0

STATE OF CONNECTICUT
DEPARTMENT OF TRANSPORTATION
BUREAU OF POLICY AND PLANNING
PLANNING INVENTORY AND DATA

TRAFFIC RECORDER DATA

TOWN OF MORRIS		ROUTE 61						DIRECTION B
NORTH OF ROUTE 109		SUN	MON	TUE	WED	THU	FRI	SAT
DAY	DATE	0	0	0	03/19/2008	03/20/2008	0	0
TYPE	HOUR	2008 ADT = 3100		ACF = NA				

12A		0	0	0	0	9	0	0
01A		0	0	0	0	9	0	0
02A		0	0	0	0	0	0	0
03A		0	0	0	0	4	0	0
04A		0	0	0	0	9	0	0
05A		0	0	0	35	32	0	0
06A		0	0	0	142	0	0	0
07A		0	0	0	255	0	0	0
08A		0	0	0	270	0	0	0
09A		0	0	0	182	0	0	0
10A		0	0	0	163	0	0	0
11A		0	0	0	212	0	0	0
12P		0	0	0	170	0	0	0
01P		0	0	0	159	0	0	0
02P		0	0	0	232	0	0	0
03P		0	0	0	282	0	0	0
04P		0	0	0	293	0	0	0
05P		0	0	0	257	0	0	0
06P		0	0	0	181	0	0	0
07P		0	0	0	121	0	0	0
08P		0	0	0	98	0	0	0
09P		0	0	0	72	0	0	0
10P		0	0	0	29	0	0	0
11P		0	0	0	18	0	0	0
TOT		0	0	0	3171	63	0	0

STATE OF CONNECTICUT
DEPARTMENT OF TRANSPORTATION
BUREAU OF POLICY AND PLANNING
PLANNING INVENTORY AND DATA

TRAFFIC RECORDER DATA

TOWN OF MORRIS

ROUTE 61

DIRECTION B

SOUTH OF ROUTE 109

DAY	SUN	MON	TUE	WED	THU	FRI	SAT
DATE	0	0	0	03/19/2008	03/20/2008	0	0
TYPE							
HOUR							

2008 ADT = 3100

ACF = NA

12A	0	0	0	0	12	0	0
01A	0	0	0	0	8	0	0
02A	0	0	0	0	1	0	0
03A	0	0	0	0	3	0	0
04A	0	0	0	0	7	0	0
05A	0	0	0	35	41	0	0
06A	0	0	0	160	0	0	0
07A	0	0	0	261	0	0	0
08A	0	0	0	256	0	0	0
09A	0	0	0	186	0	0	0
10A	0	0	0	196	0	0	0
11A	0	0	0	189	0	0	0
12P	0	0	0	179	0	0	0
01P	0	0	0	191	0	0	0
02P	0	0	0	238	0	0	0
03P	0	0	0	274	0	0	0
04P	0	0	0	261	0	0	0
05P	0	0	0	242	0	0	0
06P	0	0	0	170	0	0	0
07P	0	0	0	121	0	0	0
08P	0	0	0	88	0	0	0
09P	0	0	0	67	0	0	0
10P	0	0	0	38	0	0	0
11P	0	0	0	22	0	0	0
TOT	0	0	0	3174	72	0	0

STATE OF CONNECTICUT
DEPARTMENT OF TRANSPORTATION
BUREAU OF POLICY AND PLANNING
PLANNING INVENTORY AND DATA

TRAFFIC RECORDER DATA

TOWN OF MORRIS

ROUTE 109

DIRECTION B

EAST OF ROUTE 209 CONNECTOR

DAY	SUN	MON	TUE	WED	THU	FRI	SAT
DATE	0	03/17/2008	03/18/2008	0	0	0	0
TYPE							
HOUR							

2008 ADT = 3400 ACF = NA

12A	0	0	12	0	0	0	0
01A	0	0	7	0	0	0	0
02A	0	0	1	0	0	0	0
03A	0	0	11	0	0	0	0
04A	0	0	17	0	0	0	0
05A	0	0	48	0	0	0	0
06A	0	0	201	0	0	0	0
07A	0	0	274	0	0	0	0
08A	0	280	0	0	0	0	0
09A	0	178	0	0	0	0	0
10A	0	182	0	0	0	0	0
11A	0	173	0	0	0	0	0
12P	0	210	0	0	0	0	0
01P	0	158	0	0	0	0	0
02P	0	251	0	0	0	0	0
03P	0	317	0	0	0	0	0
04P	0	270	0	0	0	0	0
05P	0	327	0	0	0	0	0
06P	0	211	0	0	0	0	0
07P	0	128	0	0	0	0	0
08P	0	89	0	0	0	0	0
09P	0	66	0	0	0	0	0
10P	0	45	0	0	0	0	0
11P	0	25	0	0	0	0	0
TOT	0	2910	571	0	0	0	0

STATE OF CONNECTICUT
DEPARTMENT OF TRANSPORTATION
BUREAU OF POLICY AND PLANNING
PLANNING INVENTORY AND DATA

TRAFFIC RECORDER DATA

TOWN OF MORRIS

ROUTE 209

DIRECTION B

NORTH OF ROUTE 109

DAY	SUN	MON	TUE	WED	THU	FRI	SAT
DATE	0	0	0	03/19/2008	03/20/2008	0	0
TYPE							
HOUR							

2008 ADT = 2200

ACF = NA

12A	0	0	0	0	6	0	0
01A	0	0	0	0	7	0	0
02A	0	0	0	0	1	0	0
03A	0	0	0	0	3	0	0
04A	0	0	0	0	9	0	0
05A	0	0	0	35	39	0	0
06A	0	0	0	116	0	0	0
07A	0	0	0	157	0	0	0
08A	0	0	0	157	0	0	0
09A	0	0	0	123	0	0	0
10A	0	0	0	141	0	0	0
11A	0	0	0	133	0	0	0
12P	0	0	0	142	0	0	0
01P	0	0	0	134	0	0	0
02P	0	0	0	154	0	0	0
03P	0	0	0	161	0	0	0
04P	0	0	0	192	0	0	0
05P	0	0	0	183	0	0	0
06P	0	0	0	141	0	0	0
07P	0	0	0	90	0	0	0
08P	0	0	0	56	0	0	0
09P	0	0	0	49	0	0	0
10P	0	0	0	27	0	0	0
11P	0	0	0	12	0	0	0
TOT	0	0	0	2203	65	0	0

STATE OF CONNECTICUT
DEPARTMENT OF TRANSPORTATION
BUREAU OF POLICY AND PLANNING
PLANNING INVENTORY AND DATA

TRAFFIC RECORDER DATA

TOWN OF MORRIS		ROUTE 109						DIRECTION B
WEST OF ROUTE 209		SUN	MON	TUE	WED	THU	FRI	SAT
DAY	DATE	0	03/17/2008	03/18/2008	0	0	0	0
TYPE	HOUR	2008 ADT = 2500		ACF = NA		*****		
12A		0	0	10	0	0	0	0
01A		0	0	5	0	0	0	0
02A		0	0	2	0	0	0	0
03A		0	0	5	0	0	0	0
04A		0	0	12	0	0	0	0
05A		0	0	29	0	0	0	0
06A		0	0	130	0	0	0	0
07A		0	0	205	0	0	0	0
08A		0	208	0	0	0	0	0
09A		0	143	0	0	0	0	0
10A		0	133	0	0	0	0	0
11A		0	133	0	0	0	0	0
12P		0	153	0	0	0	0	0
01P		0	119	0	0	0	0	0
02P		0	191	0	0	0	0	0
03P		0	231	0	0	0	0	0
04P		0	222	0	0	0	0	0
05P		0	228	0	0	0	0	0
06P		0	167	0	0	0	0	0
07P		0	101	0	0	0	0	0
08P		0	65	0	0	0	0	0
09P		0	54	0	0	0	0	0
10P		0	32	0	0	0	0	0
11P		0	19	0	0	0	0	0
TOT		0	2199	398	0	0	0	0

STATE OF CONNECTICUT
DEPARTMENT OF TRANSPORTATION
BUREAU OF POLICY AND PLANNING
PLANNING INVENTORY AND DATA

TRAFFIC RECORDER DATA

TOWN OF MORRIS

ROUTE 109

DIRECTION B

WEST OF ROUTE 61

DAY	SUN	MON	TUE	WED	THU	FRI	SAT
DATE	0	0	0	03/19/2008	03/20/2008	0	0
TYPE							
HOUR							

2008 ADT = 4200 ACF = NA

12A	0	0	0	0	14	0	0
01A	0	0	0	0	11	0	0
02A	0	0	0	0	4	0	0
03A	0	0	0	0	4	0	0
04A	0	0	0	0	17	0	0
05A	0	0	0	69	78	0	0
06A	0	0	0	219	0	0	0
07A	0	0	0	313	0	0	0
08A	0	0	0	381	0	0	0
09A	0	0	0	246	0	0	0
10A	0	0	0	253	0	0	0
11A	0	0	0	293	0	0	0
12P	0	0	0	268	0	0	0
01P	0	0	0	257	0	0	0
02P	0	0	0	337	0	0	0
03P	0	0	0	306	0	0	0
04P	0	0	0	368	0	0	0
05P	0	0	0	341	0	0	0
06P	0	0	0	229	0	0	0
07P	0	0	0	151	0	0	0
08P	0	0	0	88	0	0	0
09P	0	0	0	86	0	0	0
10P	0	0	0	39	0	0	0
11P	0	0	0	23	0	0	0
TOT	0	0	0	4267	128	0	0

STATE OF CONNECTICUT
DEPARTMENT OF TRANSPORTATION
BUREAU OF POLICY AND PLANNING
PLANNING INVENTORY AND DATA

TRAFFIC RECORDER DATA

TOWN OF MORRIS

ROUTE 109

DIRECTION B

WEST OF ROUTE 63

DAY	SUN	MON	TUE	WED	THU	FRI	SAT
DATE	0	0	0	05/21/2008	05/22/2008	0	0
TYPE							
HOUR							

2008 ADT = 4100

ACF = NA

12A	0	0	0	0	11	0	0
01A	0	0	0	0	10	0	0
02A	0	0	0	0	11	0	0
03A	0	0	0	0	8	0	0
04A	0	0	0	0	23	0	0
05A	0	0	0	100	0	0	0
06A	0	0	0	233	0	0	0
07A	0	0	0	339	0	0	0
08A	0	0	0	318	0	0	0
09A	0	0	0	253	0	0	0
10A	0	0	0	222	0	0	0
11A	0	0	0	249	0	0	0
12P	0	0	0	248	0	0	0
01P	0	0	0	253	0	0	0
02P	0	0	0	283	0	0	0
03P	0	0	0	387	0	0	0
04P	0	0	0	332	0	0	0
05P	0	0	0	398	0	0	0
06P	0	0	0	284	0	0	0
07P	0	0	0	187	0	0	0
08P	0	0	0	150	0	0	0
09P	0	0	0	123	0	0	0
10P	0	0	0	60	0	0	0
11P	0	0	0	30	0	0	0
TOT	0	0	0	4449	63	0	0

STATE OF CONNECTICUT
DEPARTMENT OF TRANSPORTATION
BUREAU OF POLICY AND PLANNING
PLANNING INVENTORY AND DATA

TRAFFIC RECORDER DATA

TOWN OF MORRIS

ROUTE 63

DIRECTION B

NORTH OF STRAITS TURNPIKE LANE

DAY	SUN	MON	TUE	WED	THU	FRI	SAT
DATE	0	0	0	05/21/2008	05/22/2008	0	0
TYPE							
HOUR							

2008 ADT = 3000 ACF = 0.99

12A	0	0	0	0	7	0	0
01A	0	0	0	0	6	0	0
02A	0	0	0	0	3	0	0
03A	0	0	0	0	10	0	0
04A	0	0	0	0	10	0	0
05A	0	0	0	60	0	0	0
06A	0	0	0	156	0	0	0
07A	0	0	0	267	0	0	0
08A	0	0	0	219	0	0	0
09A	0	0	0	151	0	0	0
10A	0	0	0	178	0	0	0
11A	0	0	0	186	0	0	0
12P	0	0	0	183	0	0	0
01P	0	0	0	201	0	0	0
02P	0	0	0	238	0	0	0
03P	0	0	0	281	0	0	0
04P	0	0	0	278	0	0	0
05P	0	0	0	300	0	0	0
06P	0	0	0	194	0	0	0
07P	0	0	0	122	0	0	0
08P	0	0	0	103	0	0	0
09P	0	0	0	69	0	0	0
10P	0	0	0	50	0	0	0
11P	0	0	0	22	0	0	0
TOT	0	0	0	3258	36	0	0

STATE OF CONNECTICUT
 DEPARTMENT OF TRANSPORTATION
 BUREAU OF POLICY AND PLANNING
 PLANNING INVENTORY AND DATA

TRAFFIC RECORDER DATA

TOWN OF MORRIS		ROUTE 109						DIRECTION B
EAST OF ROUTE 61		SUN	MON	TUE	WED	THU	FRI	SAT
DAY	DATE	0	0	0	03/19/2008	03/20/2008	0	0
TYPE	HOUR	2008 ADT = 3700		ACF = NA		*****		
12A		0	0	0	0	11	0	0
01A		0	0	0	0	11	0	0
02A		0	0	0	0	5	0	0
03A		0	0	0	0	3	0	0
04A		0	0	0	0	19	0	0
05A		0	0	0	69	69	0	0
06A		0	0	0	197	0	0	0
07A		0	0	0	299	0	0	0
08A		0	0	0	296	0	0	0
09A		0	0	0	193	0	0	0
10A		0	0	0	204	0	0	0
11A		0	0	0	229	0	0	0
12P		0	0	0	215	0	0	0
01P		0	0	0	206	0	0	0
02P		0	0	0	288	0	0	0
03P		0	0	0	293	0	0	0
04P		0	0	0	334	0	0	0
05P		0	0	0	298	0	0	0
06P		0	0	0	227	0	0	0
07P		0	0	0	145	0	0	0
08P		0	0	0	98	0	0	0
09P		0	0	0	99	0	0	0
10P		0	0	0	42	0	0	0
11P		0	0	0	28	0	0	0
TOT		0	0	0	3760	118	0	0

STATE OF CONNECTICUT
DEPARTMENT OF TRANSPORTATION
BUREAU OF POLICY AND PLANNING
PLANNING INVENTORY AND DATA

TRAFFIC RECORDER DATA

TOWN OF MORRIS	ROUTE 109							DIRECTION B
WEST OF TODD HILL ROAD	SUN	MON	TUE	WED	THU	FRI	SAT	
DAY	0	03/17/2008	03/18/2008	0	0	0	0	
DATE								
TYPE								
HOUR								
	2008 ADT = 1700		ACF = NA					

12A	0	0	6	0	0	0	0	
01A	0	0	0	0	0	0	0	
02A	0	0	1	0	0	0	0	
03A	0	0	3	0	0	0	0	
04A	0	0	7	0	0	0	0	
05A	0	0	19	0	0	0	0	
06A	0	0	87	0	0	0	0	
07A	0	0	160	0	0	0	0	
08A	0	146	0	0	0	0	0	
09A	0	96	0	0	0	0	0	
10A	0	98	0	0	0	0	0	
11A	0	89	0	0	0	0	0	
12P	0	105	0	0	0	0	0	
01P	0	79	0	0	0	0	0	
02P	0	127	0	0	0	0	0	
03P	0	161	0	0	0	0	0	
04P	0	151	0	0	0	0	0	
05P	0	149	0	0	0	0	0	
06P	0	95	0	0	0	0	0	
07P	0	47	0	0	0	0	0	
08P	0	37	0	0	0	0	0	
09P	0	28	0	0	0	0	0	
10P	0	23	0	0	0	0	0	
11P	0	16	0	0	0	0	0	
TOT	0	1447	283	0	0	0	0	

STATE OF CONNECTICUT
DEPARTMENT OF TRANSPORTATION
BUREAU OF POLICY AND PLANNING
PLANNING INVENTORY AND DATA

TRAFFIC RECORDER DATA

TOWN OF MORRIS	ROUTE 209							DIRECTION B
SOUTH OF BENEDICT ROAD	SUN	MON	TUE	WED	THU	FRI	SAT	
DAY	0	0	0	03/19/2008	03/20/2008	0	0	
DATE								
TYPE								
HOUR								
	2008 ADT = 2400		ACF = NA					

12A	0	0	0	0	3	0	0	
01A	0	0	0	0	7	0	0	
02A	0	0	0	0	1	0	0	
03A	0	0	0	0	4	0	0	
04A	0	0	0	0	6	0	0	
05A	0	0	0	29	43	0	0	
06A	0	0	0	124	0	0	0	
07A	0	0	0	200	0	0	0	
08A	0	0	0	143	0	0	0	
09A	0	0	0	134	0	0	0	
10A	0	0	0	150	0	0	0	
11A	0	0	0	136	0	0	0	
12P	0	0	0	180	0	0	0	
01P	0	0	0	152	0	0	0	
02P	0	0	0	161	0	0	0	
03P	0	0	0	183	0	0	0	
04P	0	0	0	233	0	0	0	
05P	0	0	0	222	0	0	0	
06P	0	0	0	150	0	0	0	
07P	0	0	0	87	0	0	0	
08P	0	0	0	82	0	0	0	
09P	0	0	0	49	0	0	0	
10P	0	0	0	29	0	0	0	
11P	0	0	0	16	0	0	0	
TOT	0	0	0	2460	64	0	0	

STATE OF CONNECTICUT
 DEPARTMENT OF TRANSPORTATION
 BUREAU OF POLICY AND PLANNING
 PLANNING INVENTORY AND DATA

TRAFFIC RECORDER DATA

TOWN OF MORRIS

ROUTE 63

DIRECTION B

AT WATERTOWN TOWN LINE

DAY	SUN	MON	TUE	WED	THU	FRI	SAT
DATE	0	0	07/01/2008	07/02/2008	0	0	0
TYPE							
HOUR							

2008 ADT = 2400

ACF = 0.99

12A	0	0	0	13	0	0	0
01A	0	0	0	6	0	0	0
02A	0	0	0	2	0	0	0
03A	0	0	0	3	0	0	0
04A	0	0	0	7	0	0	0
05A	0	0	0	44	0	0	0
06A	0	0	115	0	0	0	0
07A	0	0	180	0	0	0	0
08A	0	0	183	0	0	0	0
09A	0	0	155	0	0	0	0
10A	0	0	159	0	0	0	0
11A	0	0	153	0	0	0	0
12P	0	0	165	0	0	0	0
01P	0	0	159	0	0	0	0
02P	0	0	148	0	0	0	0
03P	0	0	239	0	0	0	0
04P	0	0	261	0	0	0	0
05P	0	0	223	0	0	0	0
06P	0	0	153	0	0	0	0
07P	0	0	108	0	0	0	0
08P	0	0	83	0	0	0	0
09P	0	0	77	0	0	0	0
10P	0	0	33	0	0	0	0
11P	0	0	18	0	0	0	0
TOT	0	0	2612	75	0	0	0

STATE OF CONNECTICUT
 DEPARTMENT OF TRANSPORTATION
 BUREAU OF POLICY AND PLANNING
 PLANNING INVENTORY AND DATA

TRAFFIC RECORDER DATA

TOWN OF MORRIS	ROUTE 109							DIRECTION B
EAST OF WOODWARD ROAD	SUN	MON	TUE	WED	THU	FRI	SAT	
DAY	0	0	0	05/21/2008	05/22/2008	0	0	
DATE								
TYPE								
HOUR								
	2008 ADT = 3100		ACF = NA					

12A	0	0	0	0	12	0	0	
01A	0	0	0	0	9	0	0	
02A	0	0	0	0	6	0	0	
03A	0	0	0	0	10	0	0	
04A	0	0	0	0	20	0	0	
05A	0	0	0	79	0	0	0	
06A	0	0	0	209	0	0	0	
07A	0	0	0	291	0	0	0	
08A	0	0	0	235	0	0	0	
09A	0	0	0	180	0	0	0	
10A	0	0	0	153	0	0	0	
11A	0	0	0	159	0	0	0	
12P	0	0	0	195	0	0	0	
01P	0	0	0	171	0	0	0	
02P	0	0	0	209	0	0	0	
03P	0	0	0	296	0	0	0	
04P	0	0	0	251	0	0	0	
05P	0	0	0	305	0	0	0	
06P	0	0	0	204	0	0	0	
07P	0	0	0	135	0	0	0	
08P	0	0	0	89	0	0	0	
09P	0	0	0	99	0	0	0	
10P	0	0	0	44	0	0	0	
11P	0	0	0	24	0	0	0	
TOT	0	0	0	3328	57	0	0	

STATE OF CONNECTICUT
DEPARTMENT OF TRANSPORTATION
BUREAU OF POLICY AND PLANNING
PLANNING INVENTORY AND DATA

TRAFFIC RECORDER DATA

TOWN OF MORRIS		ROUTE 109						DIRECTION B
WEST OF HIGBIE ROAD		SUN	MON	TUE	WED	THU	FRI	SAT
DAY	DATE	0	0	0	05/21/2008	05/22/2008	0	0
TYPE	HOUR	2008 ADT = 3800		ACF = NA		*****		
12A		0	0	0	0	12	0	0
01A		0	0	0	0	9	0	0
02A		0	0	0	0	10	0	0
03A		0	0	0	0	8	0	0
04A		0	0	0	0	20	0	0
05A		0	0	0	90	0	0	0
06A		0	0	0	220	0	0	0
07A		0	0	0	319	0	0	0
08A		0	0	0	292	0	0	0
09A		0	0	0	243	0	0	0
10A		0	0	0	210	0	0	0
11A		0	0	0	226	0	0	0
12P		0	0	0	232	0	0	0
01P		0	0	0	243	0	0	0
02P		0	0	0	269	0	0	0
03P		0	0	0	362	0	0	0
04P		0	0	0	305	0	0	0
05P		0	0	0	370	0	0	0
06P		0	0	0	258	0	0	0
07P		0	0	0	171	0	0	0
08P		0	0	0	134	0	0	0
09P		0	0	0	95	0	0	0
10P		0	0	0	56	0	0	0
11P		0	0	0	27	0	0	0
TOT		0	0	0	4122	59	0	0

STATE OF CONNECTICUT
DEPARTMENT OF TRANSPORTATION
BUREAU OF POLICY AND PLANNING
PLANNING INVENTORY AND DATA

TRAFFIC RECORDER DATA

TOWN OF MORRIS

ROUTE

DIRECTION B

ALAIN WHITE ROAD - AT LITCHFIELD TL

DAY	SUN	MON	TUE	WED	THU	FRI	SAT
DATE	0	0	0	05/21/2008	05/22/2008	0	0
TYPE							
HOUR							

2008 ADT = 1800

ACF = NA

12A	0	0	0	0	3	0	0
01A	0	0	0	0	2	0	0
02A	0	0	0	0	3	0	0
03A	0	0	0	0	2	0	0
04A	0	0	0	0	4	0	0
05A	0	0	0	18	0	0	0
06A	0	0	0	67	0	0	0
07A	0	0	0	128	0	0	0
08A	0	0	0	150	0	0	0
09A	0	0	0	121	0	0	0
10A	0	0	0	93	0	0	0
11A	0	0	0	112	0	0	0
12P	0	0	0	110	0	0	0
01P	0	0	0	111	0	0	0
02P	0	0	0	152	0	0	0
03P	0	0	0	174	0	0	0
04P	0	0	0	170	0	0	0
05P	0	0	0	222	0	0	0
06P	0	0	0	131	0	0	0
07P	0	0	0	79	0	0	0
08P	0	0	0	97	0	0	0
09P	0	0	0	29	0	0	0
10P	0	0	0	23	0	0	0
11P	0	0	0	6	0	0	0
TOT	0	0	0	1993	14	0	0

STATE OF CONNECTICUT
DEPARTMENT OF TRANSPORTATION
BUREAU OF POLICY AND PLANNING
PLANNING INVENTORY AND DATA

TRAFFIC RECORDER DATA

TOWN OF MORRIS

ROUTE 63

DIRECTION N

SOUTH OF ROUTE 109

DAY	SUN	MON	TUE	WED	THU	FRI	SAT
DATE	0	06/30/2008	07/01/2008	07/02/2008	0	0	0
TYPE							
HOUR							

2008 ADT = 1300 ACF = NA

12A	0	0	8	6	0	0	0
01A	0	0	2	5	0	0	0
02A	0	0	1	1	0	0	0
03A	0	0	1	3	0	0	0
04A	0	2	2	0	0	0	0
05A	0	13	15	0	0	0	0
06A	0	63	59	0	0	0	0
07A	0	99	103	0	0	0	0
08A	0	102	101	0	0	0	0
09A	0	93	99	0	0	0	0
10A	0	75	106	0	0	0	0
11A	0	105	96	0	0	0	0
12P	0	85	88	0	0	0	0
01P	0	86	92	0	0	0	0
02P	0	90	85	0	0	0	0
03P	0	116	108	0	0	0	0
04P	0	121	142	0	0	0	0
05P	0	138	111	0	0	0	0
06P	0	84	107	0	0	0	0
07P	0	68	65	0	0	0	0
08P	0	49	35	0	0	0	0
09P	0	35	34	0	0	0	0
10P	0	33	15	0	0	0	0
11P	0	9	13	0	0	0	0
TOT	0	1466	1488	15	0	0	0

STATE OF CONNECTICUT
 DEPARTMENT OF TRANSPORTATION
 BUREAU OF POLICY AND PLANNING
 PLANNING INVENTORY AND DATA

TRAFFIC RECORDER DATA

TOWN OF MORRIS

ROUTE 63

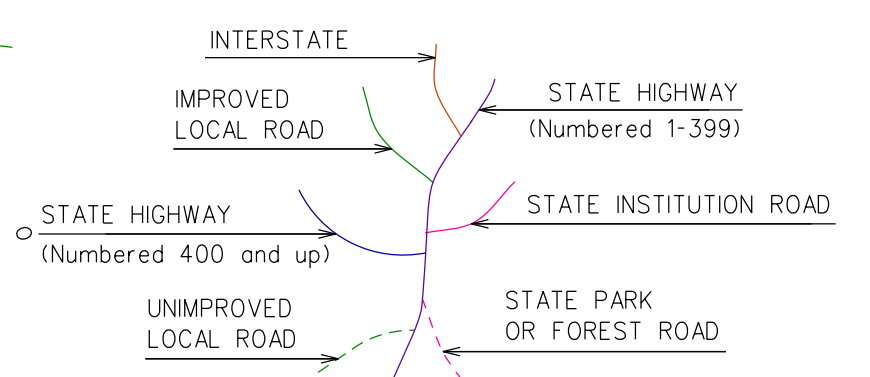
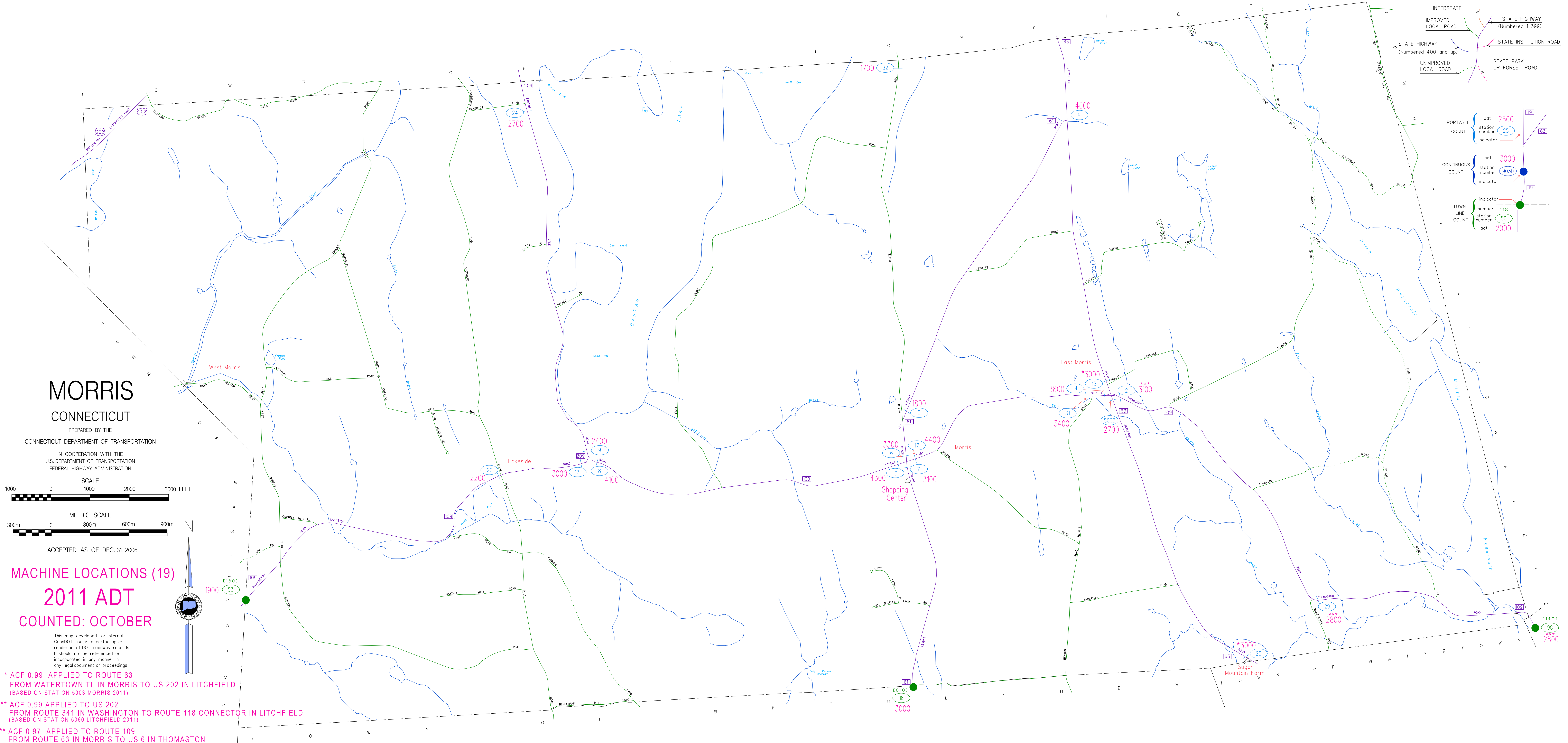
DIRECTION S

SOUTH OF ROUTE 109

DAY	SUN	MON	TUE	WED	THU	FRI	SAT
DATE	0	06/30/2008	07/01/2008	07/02/2008	0	0	0
TYPE							
HOUR							

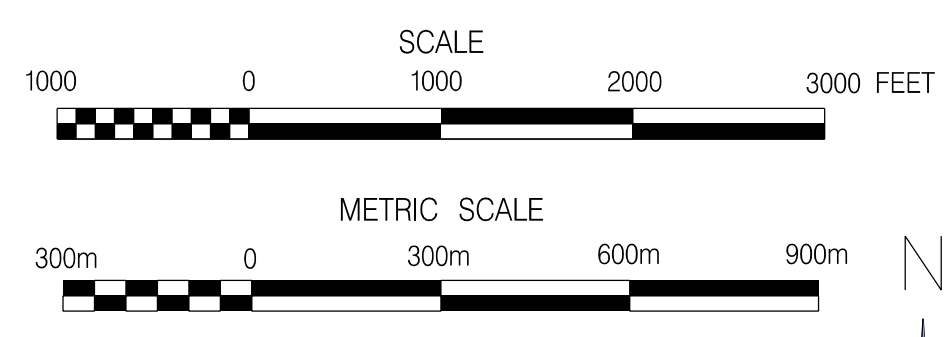
2008 ADT = 1300 ACF = NA

12A	0	0	5	5	0	0	0
01A	0	0	2	1	0	0	0
02A	0	0	2	1	0	0	0
03A	0	0	1	1	0	0	0
04A	0	4	4	7	0	0	0
05A	0	32	30	0	0	0	0
06A	0	58	65	0	0	0	0
07A	0	95	108	0	0	0	0
08A	0	83	97	0	0	0	0
09A	0	74	69	0	0	0	0
10A	0	61	71	0	0	0	0
11A	0	87	94	0	0	0	0
12P	0	83	88	0	0	0	0
01P	0	72	83	0	0	0	0
02P	0	97	87	0	0	0	0
03P	0	131	130	0	0	0	0
04P	0	127	127	0	0	0	0
05P	0	124	123	0	0	0	0
06P	0	100	69	0	0	0	0
07P	0	68	46	0	0	0	0
08P	0	49	52	0	0	0	0
09P	0	39	41	0	0	0	0
10P	0	22	23	0	0	0	0
11P	0	8	11	0	0	0	0
TOT	0	1414	1428	15	0	0	0



MORRIS CONNECTICUT

PREPARED BY THE
CONNECTICUT DEPARTMENT OF TRANSPORTATION
IN COOPERATION WITH THE
U.S. DEPARTMENT OF TRANSPORTATION
FEDERAL HIGHWAY ADMINISTRATION

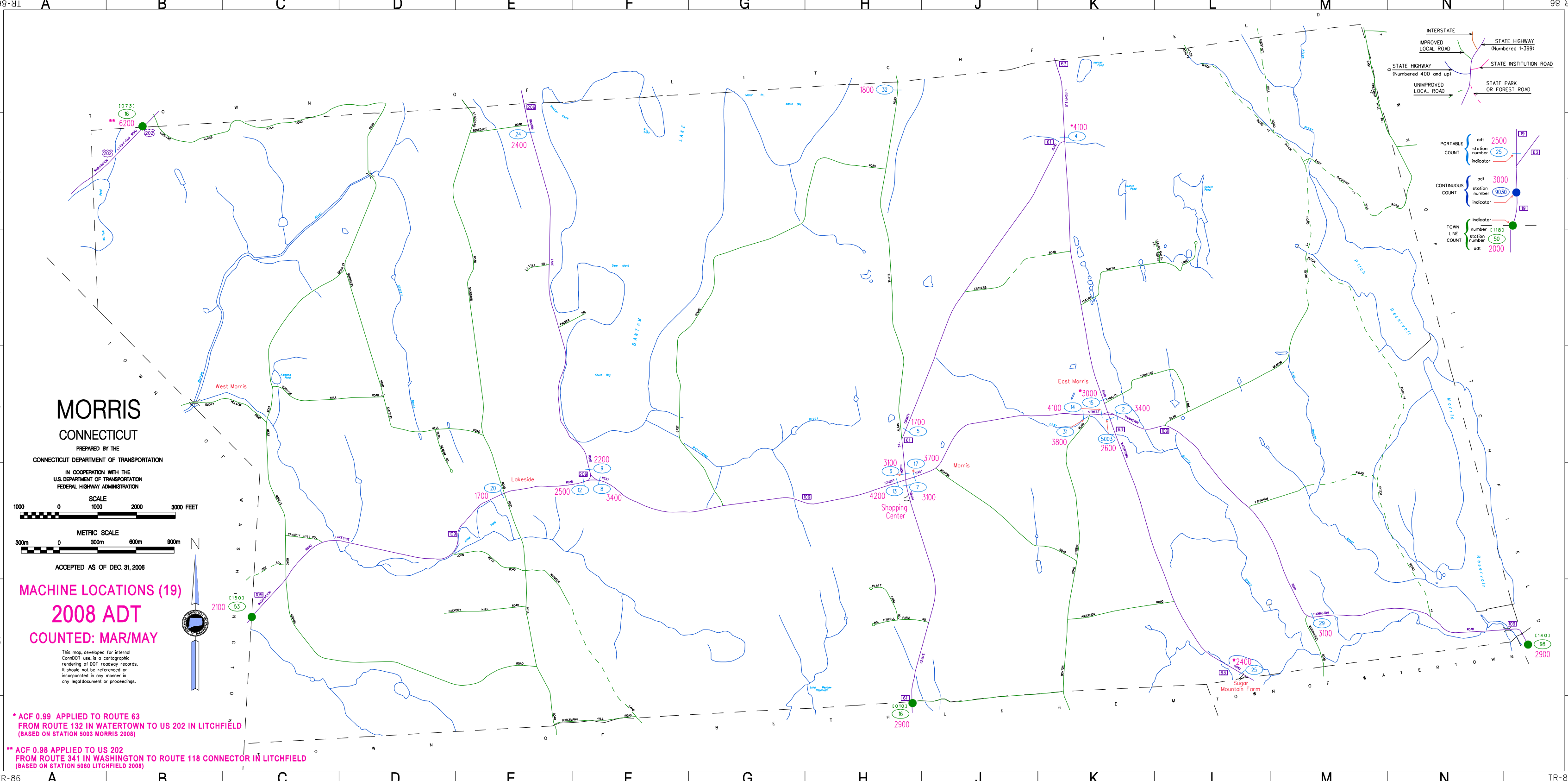


ACCEPTED AS OF DEC. 31, 2006

MACHINE LOCATIONS (19) 2011 ADT COUNTED: OCTOBER

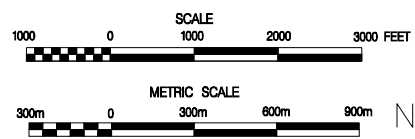
This map, developed for internal ConDOT use, is a cartographic rendering of DOT roadway records. It should not be referenced or incorporated in any manner in any legal document or proceedings.

- * ACF 0.99 APPLIED TO ROUTE 63 FROM WATERTOWN TL IN MORRIS TO US 202 IN LITCHFIELD (BASED ON STATION 5003 MORRIS 2011)
- ** ACF 0.99 APPLIED TO US 202 FROM ROUTE 341 IN WASHINGTON TO ROUTE 118 CONNECTOR IN LITCHFIELD (BASED ON STATION 5060 LITCHFIELD 2011)
- *** ACF 0.97 APPLIED TO ROUTE 109 FROM ROUTE 63 IN MORRIS TO US 6 IN THOMASTON (BASED ON STATION 5044 THOMASTON 2011)



MORRIS CONNECTICUT

PREPARED BY THE
CONNECTICUT DEPARTMENT OF TRANSPORTATION
IN COOPERATION WITH THE
U.S. DEPARTMENT OF TRANSPORTATION
FEDERAL HIGHWAY ADMINISTRATION



ACCEPTED AS OF DEC. 31, 2006

**MACHINE LOCATIONS (19)
2008 ADT
COUNTED: MAR/MAY**

This map, developed for internal
ConnDOT use, is a cartographic
rendering of DOT roadway records.
It should not be referenced or
incorporated in any manner in
any legal document or proceedings.

* ACF 0.99 APPLIED TO ROUTE 63
FROM ROUTE 132 IN WATERTOWN TO US 202 IN LITCHFIELD
(BASED ON STATION 5003 MORRIS 2008)

** ACF 0.98 APPLIED TO US 202
FROM ROUTE 341 IN WASHINGTON TO ROUTE 118 CONNECTOR IN LITCHFIELD
(BASED ON STATION 5060 LITCHFIELD 2008)

STATE OF CONNECTICUT
DEPARTMENT OF TRANSPORTATION
BUREAU OF POLICY AND PLANNING
PLANNING INVENTORY AND DATA

TRAFFIC RECORDER DATA

TOWN OF BETHLEHEM

ROUTE 61

DIRECTION B

SOUTH OF TOWN LINE ROAD

DAY	SUN	MON	TUE	WED	THU	FRI	SAT
DATE	0	0	10/18/2011	10/19/2011	0	0	0
TYPE							
HOUR							

2011 ADT = 3000 ACF = NA

12A	0	0	0	5	0	0	0
01A	0	0	0	3	0	0	0
02A	0	0	0	2	0	0	0
03A	0	0	0	7	0	0	0
04A	0	0	0	8	0	0	0
05A	0	0	44	0	0	0	0
06A	0	0	118	0	0	0	0
07A	0	0	223	0	0	0	0
08A	0	0	236	0	0	0	0
09A	0	0	191	0	0	0	0
10A	0	0	155	0	0	0	0
11A	0	0	187	0	0	0	0
12P	0	0	179	0	0	0	0
01P	0	0	186	0	0	0	0
02P	0	0	209	0	0	0	0
03P	0	0	277	0	0	0	0
04P	0	0	271	0	0	0	0
05P	0	0	260	0	0	0	0
06P	0	0	212	0	0	0	0
07P	0	0	101	0	0	0	0
08P	0	0	57	0	0	0	0
09P	0	0	57	0	0	0	0
10P	0	0	27	0	0	0	0
11P	0	0	11	0	0	0	0
TOT	0	0	3001	25	0	0	0

STATE OF CONNECTICUT
DEPARTMENT OF TRANSPORTATION
BUREAU OF POLICY AND PLANNING
PLANNING INVENTORY AND DATA

TRAFFIC RECORDER DATA

TOWN OF BETHLEHEM		ROUTE 61						DIRECTION B
SOUTH OF TOWN LINE ROAD		SUN	MON	TUE	WED	THU	FRI	SAT
DAY	DATE	0	0	0	01/09/2008	01/10/2008	0	0
TYPE	HOUR	2008 ADT = 2900		ACF = NA				

12A		0	0	0	0	6	0	0
01A		0	0	0	0	4	0	0
02A		0	0	0	0	2	0	0
03A		0	0	0	0	3	0	0
04A		0	0	0	5	0	0	0
05A		0	0	0	42	0	0	0
06A		0	0	0	127	0	0	0
07A		0	0	0	235	0	0	0
08A		0	0	0	216	0	0	0
09A		0	0	0	166	0	0	0
10A		0	0	0	161	0	0	0
11A		0	0	0	142	0	0	0
12P		0	0	0	173	0	0	0
01P		0	0	0	179	0	0	0
02P		0	0	0	199	0	0	0
03P		0	0	0	245	0	0	0
04P		0	0	0	268	0	0	0
05P		0	0	0	244	0	0	0
06P		0	0	0	132	0	0	0
07P		0	0	0	93	0	0	0
08P		0	0	0	68	0	0	0
09P		0	0	0	68	0	0	0
10P		0	0	0	27	0	0	0
11P		0	0	0	24	0	0	0
TOT		0	0	0	2814	15	0	0

STATE OF CONNECTICUT
 DEPARTMENT OF TRANSPORTATION
 BUREAU OF POLICY AND PLANNING
 PLANNING INVENTORY AND DATA

TRAFFIC RECORDER DATA

TOWN OF THOMASTON		ROUTE 109						DIRECTION B
NW OF DRIVE TO WATERBURY WATER COMPANY		SUN	MON	TUE	WED	THU	FRI	SAT
DAY	DATE	0	11/17/2014	11/18/2014	0	0	0	0
TYPE	HOUR	2014 ADT = 2600		ACF = NA				

12A		0	0	4	0	0	0	0
01A		0	0	8	0	0	0	0
02A		0	0	3	0	0	0	0
03A		0	0	6	0	0	0	0
04A		0	0	28	0	0	0	0
05A		0	0	87	0	0	0	0
06A		0	0	198	0	0	0	0
07A		0	0	258	0	0	0	0
08A		0	0	210	0	0	0	0
09A		0	164	0	0	0	0	0
10A		0	126	0	0	0	0	0
11A		0	137	0	0	0	0	0
12P		0	130	0	0	0	0	0
01P		0	139	0	0	0	0	0
02P		0	145	0	0	0	0	0
03P		0	233	0	0	0	0	0
04P		0	207	0	0	0	0	0
05P		0	177	0	0	0	0	0
06P		0	139	0	0	0	0	0
07P		0	69	0	0	0	0	0
08P		0	70	0	0	0	0	0
09P		0	42	0	0	0	0	0
10P		0	29	0	0	0	0	0
11P		0	17	0	0	0	0	0
TOT		0	1824	802	0	0	0	0

STATE OF CONNECTICUT
DEPARTMENT OF TRANSPORTATION
BUREAU OF POLICY AND PLANNING
PLANNING INVENTORY AND DATA

TRAFFIC RECORDER DATA

TOWN OF THOMASTON		ROUTE 109						DIRECTION B
NW OF DRIVE TO WATERBURY WATER COMPANY		SUN	MON	TUE	WED	THU	FRI	SAT
DAY	DATE	12/11/2011	12/12/2011	12/13/2011	0	0	0	0
TYPE	HOUR	2011 ADT = 2700		ACF = 0.97		*****		
12A		0	10	9	0	0	0	0
01A		0	3	5	0	0	0	0
02A		0	4	3	0	0	0	0
03A		0	5	4	0	0	0	0
04A		0	17	15	0	0	0	0
05A		0	67	64	0	0	0	0
06A		0	198	205	0	0	0	0
07A		0	277	258	0	0	0	0
08A		0	209	225	0	0	0	0
09A		0	146	177	0	0	0	0
10A		160	144	0	0	0	0	0
11A		167	146	0	0	0	0	0
12P		197	154	0	0	0	0	0
01P		206	151	0	0	0	0	0
02P		191	196	0	0	0	0	0
03P		141	257	0	0	0	0	0
04P		173	219	0	0	0	0	0
05P		125	228	0	0	0	0	0
06P		86	162	0	0	0	0	0
07P		88	95	0	0	0	0	0
08P		64	60	0	0	0	0	0
09P		54	48	0	0	0	0	0
10P		26	29	0	0	0	0	0
11P		15	16	0	0	0	0	0
TOT		1693	2841	965	0	0	0	0

STATE OF CONNECTICUT
DEPARTMENT OF TRANSPORTATION
BUREAU OF POLICY AND PLANNING
PLANNING INVENTORY AND DATA

TRAFFIC RECORDER DATA

TOWN OF THOMASTON		ROUTE 109						DIRECTION B
NW OF DRIVE TO WATERBURY WATER COMPANY		SUN	MON	TUE	WED	THU	FRI	SAT
DAY	DATE	0	08/18/2008	08/19/2008	0	0	0	0
TYPE	HOUR	2008 ADT = 2900		ACF = NA				

12A		0	0	16	0	0	0	0
01A		0	0	6	0	0	0	0
02A		0	0	6	0	0	0	0
03A		0	0	8	0	0	0	0
04A		0	0	15	0	0	0	0
05A		0	0	64	0	0	0	0
06A		0	192	0	0	0	0	0
07A		0	236	0	0	0	0	0
08A		0	196	0	0	0	0	0
09A		0	170	0	0	0	0	0
10A		0	173	0	0	0	0	0
11A		0	141	0	0	0	0	0
12P		0	182	0	0	0	0	0
01P		0	188	0	0	0	0	0
02P		0	190	0	0	0	0	0
03P		0	266	0	0	0	0	0
04P		0	279	0	0	0	0	0
05P		0	267	0	0	0	0	0
06P		0	223	0	0	0	0	0
07P		0	129	0	0	0	0	0
08P		0	98	0	0	0	0	0
09P		0	66	0	0	0	0	0
10P		0	31	0	0	0	0	0
11P		0	27	0	0	0	0	0
TOT		0	3054	115	0	0	0	0

STATE OF CONNECTICUT
 DEPARTMENT OF TRANSPORTATION
 BUREAU OF POLICY AND PLANNING
 PLANNING INVENTORY AND DATA

TRAFFIC RECORDER DATA

TOWN OF WASHINGTON		ROUTE 109						DIRECTION B
AT MORRIS TL	DAY	SUN	MON	TUE	WED	THU	FRI	SAT
DATE		0	0	12/23/2014	12/24/2014	0	0	0
TYPE								
HOUR								
		2014 ADT = 1800		ACF = NA				

12A		0	0	0	9	0	0	0
01A		0	0	0	6	0	0	0
02A		0	0	0	15	0	0	0
03A		0	0	2	0	0	0	0
04A		0	0	6	0	0	0	0
05A		0	0	25	0	0	0	0
06A		0	0	66	0	0	0	0
07A		0	0	133	0	0	0	0
08A		0	0	130	0	0	0	0
09A		0	0	115	0	0	0	0
10A		0	0	113	0	0	0	0
11A		0	0	109	0	0	0	0
12P		0	0	133	0	0	0	0
01P		0	0	113	0	0	0	0
02P		0	0	137	0	0	0	0
03P		0	0	164	0	0	0	0
04P		0	0	145	0	0	0	0
05P		0	0	115	0	0	0	0
06P		0	0	83	0	0	0	0
07P		0	0	73	0	0	0	0
08P		0	0	39	0	0	0	0
09P		0	0	28	0	0	0	0
10P		0	0	28	0	0	0	0
11P		0	0	24	0	0	0	0
TOT		0	0	1781	30	0	0	0

STATE OF CONNECTICUT
 DEPARTMENT OF TRANSPORTATION
 BUREAU OF POLICY AND PLANNING
 PLANNING INVENTORY AND DATA

TRAFFIC RECORDER DATA

TOWN OF WASHINGTON

ROUTE 109

DIRECTION B

AT MORRIS TL

DAY	SUN	MON	TUE	WED	THU	FRI	SAT
DATE	0	0	06/07/2011	06/08/2011	0	0	0
TYPE							
HOUR							

2011 ADT = 1900

ACF = NA

12A	0	0	0	7	0	0	0
01A	0	0	0	3	0	0	0
02A	0	0	0	1	0	0	0
03A	0	0	0	2	0	0	0
04A	0	0	0	6	0	0	0
05A	0	0	30	0	0	0	0
06A	0	0	89	0	0	0	0
07A	0	0	169	0	0	0	0
08A	0	0	158	0	0	0	0
09A	0	0	123	0	0	0	0
10A	0	0	113	0	0	0	0
11A	0	0	106	0	0	0	0
12P	0	0	131	0	0	0	0
01P	0	0	124	0	0	0	0
02P	0	0	133	0	0	0	0
03P	0	0	161	0	0	0	0
04P	0	0	169	0	0	0	0
05P	0	0	170	0	0	0	0
06P	0	0	141	0	0	0	0
07P	0	0	87	0	0	0	0
08P	0	0	56	0	0	0	0
09P	0	0	45	0	0	0	0
10P	0	0	29	0	0	0	0
11P	0	0	15	0	0	0	0
TOT	0	0	2049	19	0	0	0

STATE OF CONNECTICUT
DEPARTMENT OF TRANSPORTATION
BUREAU OF POLICY AND PLANNING
PLANNING INVENTORY AND DATA

TRAFFIC RECORDER DATA

TOWN OF WASHINGTON		ROUTE 109						DIRECTION B
AT MORRIS TL	DAY	SUN	MON	TUE	WED	THU	FRI	SAT
DATE		0	0	01/08/2008	01/09/2008	0	0	0
TYPE								
HOUR								
		2008 ADT = 2100		ACF = NA				

12A		0	0	0	6	0	0	0
01A		0	0	0	5	0	0	0
02A		0	0	0	2	0	0	0
03A		0	0	0	3	0	0	0
04A		0	0	0	8	0	0	0
05A		0	0	0	30	0	0	0
06A		0	0	0	101	0	0	0
07A		0	0	0	202	0	0	0
08A		0	0	174	0	0	0	0
09A		0	0	101	0	0	0	0
10A		0	0	105	0	0	0	0
11A		0	0	88	0	0	0	0
12P		0	0	112	0	0	0	0
01P		0	0	121	0	0	0	0
02P		0	0	175	0	0	0	0
03P		0	0	156	0	0	0	0
04P		0	0	227	0	0	0	0
05P		0	0	162	0	0	0	0
06P		0	0	106	0	0	0	0
07P		0	0	73	0	0	0	0
08P		0	0	55	0	0	0	0
09P		0	0	36	0	0	0	0
10P		0	0	24	0	0	0	0
11P		0	0	10	0	0	0	0
TOT		0	0	1725	357	0	0	0