

MACHINE LOCATIONS (24)
2012 ADT
COUNTED: APRIL
MARLBOROUGH

CONNECTICUT
 PREPARED BY THE
 CONNECTICUT DEPARTMENT OF TRANSPORTATION
 IN COOPERATION WITH THE
 U.S. DEPARTMENT OF TRANSPORTATION
 FEDERAL HIGHWAY ADMINISTRATION

SCALE
 1000 2000 3000 FEET

METRIC SCALE
 300m 0 300m 600m 900m

ACCEPTED AS OF DEC. 31, 2010

This map, developed for internal
 ConDOT use, is a cartographic
 rendering of DOT roadway records.
 It should not be referenced or
 incorporated in any manner in
 any legal document or proceedings.

* ACF 0.98 APPLIED TO ROUTE 66
 FROM ROUTE 198 IN EAST HAMPTON TO ROUTE 2 WB OFF RAMP(EXIT 13) IN MARLBOROUGH
 (BASED ON STATION 5049 MARLBOROUGH 2012)

** ACF 0.98 APPLIED TO ROUTE 66
 FROM ROUTE 2 WB OFF RAMP(EXIT 13) IN MARLBOROUGH TO ROUTE 85 IN HEBRON
 (BASED ON STATION 5052 & 5013 HEBRON 2011)

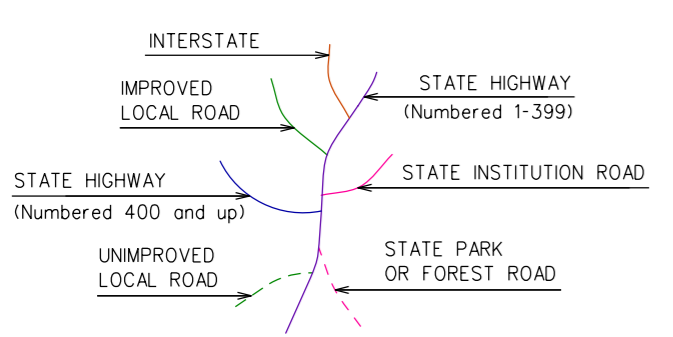
*** ACF 1.00 APPLIED TO JONES HOLLOW ROAD
 FROM NORTH MAIN STREET IN MARLBOROUGH TO HEBRON TOWN LINE
 (BASED ON STATION 5037 MARLBOROUGH 2008)

**** ACF 0.99 APPLIED TO SOUTH MAIN STREET
 FROM ROUTE 66 IN MARLBOROUGH TO HEBRON TL IN MARLBOROUGH
 (BASED ON STATION 5046 MARLBOROUGH 2012)

PORTABLE
 station number 2500
 indicator 25

CONTINUOUS
 station number 3000
 indicator 3030

TOWN LINE
 number 118
 station number 50
 indicator 2000



STATE OF CONNECTICUT
 DEPARTMENT OF TRANSPORTATION
 BUREAU OF POLICY AND PLANNING
 PLANNING INVENTORY AND DATA

TRAFFIC RECORDER DATA

TOWN OF MARLBOROUGH		ROUTE 66						DIRECTION B
NE OF SOUTH MAIN STREET		SUN	MON	TUE	WED	THU	FRI	SAT
DAY	DATE	0	04/16/2012	04/17/2012	0	0	0	0
TYPE	HOUR	2012 ADT = 12800		ACF = 0.98		*****		
12A		0	0	79	0	0	0	0
01A		0	0	28	0	0	0	0
02A		0	0	34	0	0	0	0
03A		0	0	31	0	0	0	0
04A		0	71	0	0	0	0	0
05A		0	220	0	0	0	0	0
06A		0	724	0	0	0	0	0
07A		0	1104	0	0	0	0	0
08A		0	1062	0	0	0	0	0
09A		0	852	0	0	0	0	0
10A		0	730	0	0	0	0	0
11A		0	767	0	0	0	0	0
12P		0	719	0	0	0	0	0
01P		0	733	0	0	0	0	0
02P		0	778	0	0	0	0	0
03P		0	1042	0	0	0	0	0
04P		0	1127	0	0	0	0	0
05P		0	1180	0	0	0	0	0
06P		0	892	0	0	0	0	0
07P		0	637	0	0	0	0	0
08P		0	444	0	0	0	0	0
09P		0	277	0	0	0	0	0
10P		0	212	0	0	0	0	0
11P		0	124	0	0	0	0	0
TOT		0	13695	172	0	0	0	0

STATE OF CONNECTICUT
DEPARTMENT OF TRANSPORTATION
BUREAU OF POLICY AND PLANNING
PLANNING INVENTORY AND DATA

TRAFFIC RECORDER DATA

TOWN OF MARLBOROUGH		ROUTE 66						DIRECTION B
NE OF ROUTE 2 WB OFF RAMP (EXIT 13)		SUN	MON	TUE	WED	THU	FRI	SAT
DAY	DATE	0	04/16/2012	04/17/2012	0	0	0	0
TYPE	HOUR	2012 ADT = 9900		ACF = 0.98		*****		
	12A	0	0	63	0	0	0	0
	01A	0	0	23	0	0	0	0
	02A	0	0	16	0	0	0	0
	03A	0	0	16	0	0	0	0
	04A	0	0	61	0	0	0	0
	05A	0	226	0	0	0	0	0
	06A	0	654	0	0	0	0	0
	07A	0	827	0	0	0	0	0
	08A	0	815	0	0	0	0	0
	09A	0	590	0	0	0	0	0
	10A	0	550	0	0	0	0	0
	11A	0	545	0	0	0	0	0
	12P	0	536	0	0	0	0	0
	01P	0	564	0	0	0	0	0
	02P	0	623	0	0	0	0	0
	03P	0	722	0	0	0	0	0
	04P	0	894	0	0	0	0	0
	05P	0	946	0	0	0	0	0
	06P	0	685	0	0	0	0	0
	07P	0	475	0	0	0	0	0
	08P	0	330	0	0	0	0	0
	09P	0	255	0	0	0	0	0
	10P	0	179	0	0	0	0	0
	11P	0	121	0	0	0	0	0
	TOT	0	10537	179	0	0	0	0

STATE OF CONNECTICUT
 DEPARTMENT OF TRANSPORTATION
 BUREAU OF POLICY AND PLANNING
 PLANNING INVENTORY AND DATA

TRAFFIC RECORDER DATA

TOWN OF MARLBOROUGH	ROUTE 66							DIRECTION B
NE OF STAETH ROAD	SUN	MON	TUE	WED	THU	FRI	SAT	
DAY	0	04/16/2012	04/17/2012	0	0	0	0	
DATE								
TYPE								
HOUR								
	2012 ADT = 11900		ACF = 0.98					

12A	0	0	67	0	0	0	0	
01A	0	0	14	0	0	0	0	
02A	0	0	28	0	0	0	0	
03A	0	0	34	0	0	0	0	
04A	0	58	0	0	0	0	0	
05A	0	194	0	0	0	0	0	
06A	0	595	0	0	0	0	0	
07A	0	888	0	0	0	0	0	
08A	0	901	0	0	0	0	0	
09A	0	700	0	0	0	0	0	
10A	0	677	0	0	0	0	0	
11A	0	658	0	0	0	0	0	
12P	0	716	0	0	0	0	0	
01P	0	703	0	0	0	0	0	
02P	0	711	0	0	0	0	0	
03P	0	909	0	0	0	0	0	
04P	0	1070	0	0	0	0	0	
05P	0	1100	0	0	0	0	0	
06P	0	812	0	0	0	0	0	
07P	0	570	0	0	0	0	0	
08P	0	431	0	0	0	0	0	
09P	0	249	0	0	0	0	0	
10P	0	183	0	0	0	0	0	
11P	0	104	0	0	0	0	0	
TOT	0	12229	143	0	0	0	0	

STATE OF CONNECTICUT
DEPARTMENT OF TRANSPORTATION
BUREAU OF POLICY AND PLANNING
PLANNING INVENTORY AND DATA

TRAFFIC RECORDER DATA

TOWN OF MARLBOROUGH		ROUTE 66						DIRECTION B
SW OF SOUTH MAIN STREET		SUN	MON	TUE	WED	THU	FRI	SAT
DAY	DATE	0	04/16/2012	04/17/2012	0	0	0	0
TYPE	HOUR	2012 ADT = 12500		ACF = 0.98		*****		
12A		0	0	65	0	0	0	0
01A		0	0	16	0	0	0	0
02A		0	0	30	0	0	0	0
03A		0	0	34	0	0	0	0
04A		0	67	0	0	0	0	0
05A		0	198	0	0	0	0	0
06A		0	587	0	0	0	0	0
07A		0	891	0	0	0	0	0
08A		0	976	0	0	0	0	0
09A		0	837	0	0	0	0	0
10A		0	790	0	0	0	0	0
11A		0	810	0	0	0	0	0
12P		0	848	0	0	0	0	0
01P		0	841	0	0	0	0	0
02P		0	850	0	0	0	0	0
03P		0	1033	0	0	0	0	0
04P		0	1135	0	0	0	0	0
05P		0	1137	0	0	0	0	0
06P		0	862	0	0	0	0	0
07P		0	616	0	0	0	0	0
08P		0	443	0	0	0	0	0
09P		0	251	0	0	0	0	0
10P		0	176	0	0	0	0	0
11P		0	100	0	0	0	0	0
TOT		0	13448	145	0	0	0	0

STATE OF CONNECTICUT
DEPARTMENT OF TRANSPORTATION
BUREAU OF POLICY AND PLANNING
PLANNING INVENTORY AND DATA

TRAFFIC RECORDER DATA

TOWN OF MARLBOROUGH	ROUTE							DIRECTION B
NORTH MAIN STREET - SE OF PORTLAND ROAD	SUN	MON	TUE	WED	THU	FRI	SAT	
DAY								
DATE	0	0	04/17/2012	04/18/2012	0	0	0	
TYPE								
HOUR								
	2012 ADT = 4100		ACF = NA					

12A	0	0	0	23	0	0	0	
01A	0	0	0	8	0	0	0	
02A	0	0	0	10	0	0	0	
03A	0	0	0	8	0	0	0	
04A	0	0	3	16	0	0	0	
05A	0	0	50	0	0	0	0	
06A	0	0	200	0	0	0	0	
07A	0	0	323	0	0	0	0	
08A	0	0	274	0	0	0	0	
09A	0	0	196	0	0	0	0	
10A	0	0	206	0	0	0	0	
11A	0	0	205	0	0	0	0	
12P	0	0	235	0	0	0	0	
01P	0	0	239	0	0	0	0	
02P	0	0	233	0	0	0	0	
03P	0	0	317	0	0	0	0	
04P	0	0	472	0	0	0	0	
05P	0	0	506	0	0	0	0	
06P	0	0	304	0	0	0	0	
07P	0	0	178	0	0	0	0	
08P	0	0	154	0	0	0	0	
09P	0	0	115	0	0	0	0	
10P	0	0	57	0	0	0	0	
11P	0	0	38	0	0	0	0	
TOT	0	0	4305	65	0	0	0	

STATE OF CONNECTICUT
DEPARTMENT OF TRANSPORTATION
BUREAU OF POLICY AND PLANNING
PLANNING INVENTORY AND DATA

TRAFFIC RECORDER DATA

TOWN OF MARLBOROUGH	ROUTE							DIRECTION B
JONES HOLLOW RD - NORTH OF WEST ROAD	SUN	MON	TUE	WED	THU	FRI	SAT	
DAY								
DATE	0	0	0	04/18/2012	04/19/2012	0	0	
TYPE								
HOUR								
	2012 ADT = 1200		ACF = 1.00					

12A	0	0	0	0	5	0	0	
01A	0	0	0	0	1	0	0	
02A	0	0	0	0	2	0	0	
03A	0	0	0	0	4	0	0	
04A	0	0	0	0	3	0	0	
05A	0	0	0	0	15	0	0	
06A	0	0	0	42	0	0	0	
07A	0	0	0	79	0	0	0	
08A	0	0	0	72	0	0	0	
09A	0	0	0	70	0	0	0	
10A	0	0	0	63	0	0	0	
11A	0	0	0	69	0	0	0	
12P	0	0	0	53	0	0	0	
01P	0	0	0	83	0	0	0	
02P	0	0	0	92	0	0	0	
03P	0	0	0	100	0	0	0	
04P	0	0	0	129	0	0	0	
05P	0	0	0	129	0	0	0	
06P	0	0	0	95	0	0	0	
07P	0	0	0	79	0	0	0	
08P	0	0	0	42	0	0	0	
09P	0	0	0	27	0	0	0	
10P	0	0	0	23	0	0	0	
11P	0	0	0	17	0	0	0	
TOT	0	0	0	1264	30	0	0	

STATE OF CONNECTICUT
DEPARTMENT OF TRANSPORTATION
BUREAU OF POLICY AND PLANNING
PLANNING INVENTORY AND DATA

TRAFFIC RECORDER DATA

TOWN OF MARLBOROUGH	ROUTE							DIRECTION B
JONES HOLLOW ROAD - WEST OF STONY BROOK DR	SUN	MON	TUE	WED	THU	FRI	SAT	
DAY								
DATE	0	0	0	04/18/2012	04/19/2012	0	0	
TYPE								
HOUR								
	2012 ADT = 400		ACF = 1.00					

12A	0	0	0	0	0	0	0	
01A	0	0	0	0	1	0	0	
02A	0	0	0	0	0	0	0	
03A	0	0	0	0	4	0	0	
04A	0	0	0	0	1	0	0	
05A	0	0	0	0	5	0	0	
06A	0	0	0	11	0	0	0	
07A	0	0	0	27	0	0	0	
08A	0	0	0	26	0	0	0	
09A	0	0	0	16	0	0	0	
10A	0	0	0	24	0	0	0	
11A	0	0	0	21	0	0	0	
12P	0	0	0	19	0	0	0	
01P	0	0	0	28	0	0	0	
02P	0	0	0	22	0	0	0	
03P	0	0	0	40	0	0	0	
04P	0	0	0	45	0	0	0	
05P	0	0	0	59	0	0	0	
06P	0	0	0	20	0	0	0	
07P	0	0	0	27	0	0	0	
08P	0	0	0	19	0	0	0	
09P	0	0	0	9	0	0	0	
10P	0	0	0	9	0	0	0	
11P	0	0	0	5	0	0	0	
TOT	0	0	0	427	11	0	0	

STATE OF CONNECTICUT
DEPARTMENT OF TRANSPORTATION
BUREAU OF POLICY AND PLANNING
PLANNING INVENTORY AND DATA

TRAFFIC RECORDER DATA

TOWN OF MARLBOROUGH	ROUTE							DIRECTION B
NORTH MAIN STREET - NW OF LAFAYETTE ROAD	SUN	MON	TUE	WED	THU	FRI	SAT	
DAY	0	04/16/2012	04/17/2012	0	0	0	0	
DATE								
TYPE								
HOUR								
	2012 ADT = 3500		ACF = NA					

12A	0	0	13	0	0	0	0	
01A	0	0	4	0	0	0	0	
02A	0	0	1	0	0	0	0	
03A	0	0	2	0	0	0	0	
04A	0	0	11	0	0	0	0	
05A	0	28	0	0	0	0	0	
06A	0	122	0	0	0	0	0	
07A	0	215	0	0	0	0	0	
08A	0	220	0	0	0	0	0	
09A	0	216	0	0	0	0	0	
10A	0	179	0	0	0	0	0	
11A	0	238	0	0	0	0	0	
12P	0	240	0	0	0	0	0	
01P	0	271	0	0	0	0	0	
02P	0	236	0	0	0	0	0	
03P	0	281	0	0	0	0	0	
04P	0	393	0	0	0	0	0	
05P	0	372	0	0	0	0	0	
06P	0	284	0	0	0	0	0	
07P	0	198	0	0	0	0	0	
08P	0	113	0	0	0	0	0	
09P	0	62	0	0	0	0	0	
10P	0	40	0	0	0	0	0	
11P	0	13	0	0	0	0	0	
TOT	0	3721	31	0	0	0	0	

STATE OF CONNECTICUT
DEPARTMENT OF TRANSPORTATION
BUREAU OF POLICY AND PLANNING
PLANNING INVENTORY AND DATA

TRAFFIC RECORDER DATA

TOWN OF MARLBOROUGH	ROUTE							DIRECTION B
JONES HOLLOW ROAD - SOUTH OF WEST ROAD	SUN	MON	TUE	WED	THU	FRI	SAT	
DAY								
DATE	0	0	0	04/18/2012	04/19/2012	0	0	
TYPE								
HOUR								
	2012 ADT = 1700		ACF = 1.00					

12A	0	0	0	0	11	0	0	
01A	0	0	0	0	4	0	0	
02A	0	0	0	0	3	0	0	
03A	0	0	0	0	2	0	0	
04A	0	0	0	0	2	0	0	
05A	0	0	0	0	14	0	0	
06A	0	0	0	51	0	0	0	
07A	0	0	0	90	0	0	0	
08A	0	0	0	101	0	0	0	
09A	0	0	0	86	0	0	0	
10A	0	0	0	89	0	0	0	
11A	0	0	0	113	0	0	0	
12P	0	0	0	81	0	0	0	
01P	0	0	0	140	0	0	0	
02P	0	0	0	110	0	0	0	
03P	0	0	0	138	0	0	0	
04P	0	0	0	185	0	0	0	
05P	0	0	0	174	0	0	0	
06P	0	0	0	147	0	0	0	
07P	0	0	0	132	0	0	0	
08P	0	0	0	69	0	0	0	
09P	0	0	0	41	0	0	0	
10P	0	0	0	27	0	0	0	
11P	0	0	0	21	0	0	0	
TOT	0	0	0	1795	36	0	0	

STATE OF CONNECTICUT
DEPARTMENT OF TRANSPORTATION
BUREAU OF POLICY AND PLANNING
PLANNING INVENTORY AND DATA

TRAFFIC RECORDER DATA

TOWN OF MARLBOROUGH	ROUTE							DIRECTION B
NORTH MAIN STREET - NW OF CHAPMAN ROAD	SUN	MON	TUE	WED	THU	FRI	SAT	
DAY	0	04/16/2012	04/17/2012	0	0	0	0	
DATE								
TYPE								
HOUR								
	2012 ADT = 4100		ACF = NA					

12A	0	0	10	0	0	0	0	
01A	0	0	8	0	0	0	0	
02A	0	0	1	0	0	0	0	
03A	0	0	4	0	0	0	0	
04A	0	0	21	0	0	0	0	
05A	0	38	0	0	0	0	0	
06A	0	164	0	0	0	0	0	
07A	0	292	0	0	0	0	0	
08A	0	258	0	0	0	0	0	
09A	0	244	0	0	0	0	0	
10A	0	209	0	0	0	0	0	
11A	0	253	0	0	0	0	0	
12P	0	253	0	0	0	0	0	
01P	0	294	0	0	0	0	0	
02P	0	238	0	0	0	0	0	
03P	0	336	0	0	0	0	0	
04P	0	461	0	0	0	0	0	
05P	0	431	0	0	0	0	0	
06P	0	305	0	0	0	0	0	
07P	0	219	0	0	0	0	0	
08P	0	140	0	0	0	0	0	
09P	0	91	0	0	0	0	0	
10P	0	51	0	0	0	0	0	
11P	0	22	0	0	0	0	0	
TOT	0	4299	44	0	0	0	0	

STATE OF CONNECTICUT
 DEPARTMENT OF TRANSPORTATION
 BUREAU OF POLICY AND PLANNING
 PLANNING INVENTORY AND DATA

TRAFFIC RECORDER DATA

TOWN OF MARLBOROUGH	ROUTE							DIRECTION B
NORTH MAIN STREET - NW OF ROUTE 66	SUN	MON	TUE	WED	THU	FRI	SAT	
DAY								
DATE	0	04/16/2012	04/17/2012	0	0	0	0	
TYPE								
HOUR								
	2012 ADT = 7500		ACF = NA					

12A	0	0	29	0	0	0	0	
01A	0	0	12	0	0	0	0	
02A	0	0	6	0	0	0	0	
03A	0	0	5	0	0	0	0	
04A	0	15	0	0	0	0	0	
05A	0	54	0	0	0	0	0	
06A	0	235	0	0	0	0	0	
07A	0	413	0	0	0	0	0	
08A	0	517	0	0	0	0	0	
09A	0	506	0	0	0	0	0	
10A	0	486	0	0	0	0	0	
11A	0	573	0	0	0	0	0	
12P	0	500	0	0	0	0	0	
01P	0	567	0	0	0	0	0	
02P	0	517	0	0	0	0	0	
03P	0	647	0	0	0	0	0	
04P	0	723	0	0	0	0	0	
05P	0	721	0	0	0	0	0	
06P	0	532	0	0	0	0	0	
07P	0	407	0	0	0	0	0	
08P	0	265	0	0	0	0	0	
09P	0	126	0	0	0	0	0	
10P	0	103	0	0	0	0	0	
11P	0	47	0	0	0	0	0	
TOT	0	7954	52	0	0	0	0	

STATE OF CONNECTICUT
 DEPARTMENT OF TRANSPORTATION
 BUREAU OF POLICY AND PLANNING
 PLANNING INVENTORY AND DATA

TRAFFIC RECORDER DATA

TOWN OF MARLBOROUGH	ROUTE							DIRECTION B
SOUTH MAIN STREET - SE OF ROUTE 66	SUN	MON	TUE	WED	THU	FRI	SAT	
DAY								
DATE	0	04/16/2012	04/17/2012	0	0	0	0	
TYPE								
HOUR								
	2012 ADT = 7900		ACF = 0.99					

12A	0	0	17	0	0	0	0	
01A	0	0	16	0	0	0	0	
02A	0	0	77	0	0	0	0	
03A	0	0	8	0	0	0	0	
04A	0	20	0	0	0	0	0	
05A	0	75	0	0	0	0	0	
06A	0	250	0	0	0	0	0	
07A	0	482	0	0	0	0	0	
08A	0	555	0	0	0	0	0	
09A	0	442	0	0	0	0	0	
10A	0	401	0	0	0	0	0	
11A	0	516	0	0	0	0	0	
12P	0	536	0	0	0	0	0	
01P	0	551	0	0	0	0	0	
02P	0	565	0	0	0	0	0	
03P	0	617	0	0	0	0	0	
04P	0	741	0	0	0	0	0	
05P	0	855	0	0	0	0	0	
06P	0	664	0	0	0	0	0	
07P	0	325	0	0	0	0	0	
08P	0	214	0	0	0	0	0	
09P	0	128	0	0	0	0	0	
10P	0	88	0	0	0	0	0	
11P	0	51	0	0	0	0	0	
TOT	0	8076	118	0	0	0	0	

STATE OF CONNECTICUT
DEPARTMENT OF TRANSPORTATION
BUREAU OF POLICY AND PLANNING
PLANNING INVENTORY AND DATA

TRAFFIC RECORDER DATA

TOWN OF MARLBOROUGH		ROUTE 66						DIRECTION B
NE OF ROBERTS ROAD		SUN	MON	TUE	WED	THU	FRI	SAT
DAY	DATE	0	04/16/2012	04/17/2012	0	0	0	0
TYPE	HOUR	2012 ADT = 11000		ACF = 0.98		*****		
12A		0	0	62	0	0	0	0
01A		0	0	16	0	0	0	0
02A		0	0	32	0	0	0	0
03A		0	25	31	0	0	0	0
04A		0	58	0	0	0	0	0
05A		0	186	0	0	0	0	0
06A		0	572	0	0	0	0	0
07A		0	853	0	0	0	0	0
08A		0	887	0	0	0	0	0
09A		0	681	0	0	0	0	0
10A		0	671	0	0	0	0	0
11A		0	649	0	0	0	0	0
12P		0	698	0	0	0	0	0
01P		0	669	0	0	0	0	0
02P		0	704	0	0	0	0	0
03P		0	863	0	0	0	0	0
04P		0	1016	0	0	0	0	0
05P		0	1075	0	0	0	0	0
06P		0	777	0	0	0	0	0
07P		0	552	0	0	0	0	0
08P		0	409	0	0	0	0	0
09P		0	233	0	0	0	0	0
10P		0	176	0	0	0	0	0
11P		0	97	0	0	0	0	0
TOT		0	11851	141	0	0	0	0

STATE OF CONNECTICUT
DEPARTMENT OF TRANSPORTATION
BUREAU OF POLICY AND PLANNING
PLANNING INVENTORY AND DATA

TRAFFIC RECORDER DATA

TOWN OF MARLBOROUGH		ROUTE 66						DIRECTION B
NE OF ROUTE 2 EB OFF RAMP (EXIT 13)		SUN	MON	TUE	WED	THU	FRI	SAT
DAY	DATE	0	04/16/2012	04/17/2012	0	0	0	0
TYPE	HOUR	2012 ADT = 11100		ACF = 0.98		*****		
12A		0	0	49	0	0	0	0
01A		0	0	27	0	0	0	0
02A		0	0	29	0	0	0	0
03A		0	0	31	0	0	0	0
04A		0	0	57	0	0	0	0
05A		0	214	0	0	0	0	0
06A		0	675	0	0	0	0	0
07A		0	1060	0	0	0	0	0
08A		0	1009	0	0	0	0	0
09A		0	743	0	0	0	0	0
10A		0	603	0	0	0	0	0
11A		0	618	0	0	0	0	0
12P		0	591	0	0	0	0	0
01P		0	594	0	0	0	0	0
02P		0	697	0	0	0	0	0
03P		0	871	0	0	0	0	0
04P		0	1034	0	0	0	0	0
05P		0	1002	0	0	0	0	0
06P		0	755	0	0	0	0	0
07P		0	537	0	0	0	0	0
08P		0	372	0	0	0	0	0
09P		0	223	0	0	0	0	0
10P		0	170	0	0	0	0	0
11P		0	80	0	0	0	0	0
TOT		0	11848	193	0	0	0	0

STATE OF CONNECTICUT
DEPARTMENT OF TRANSPORTATION
BUREAU OF POLICY AND PLANNING
PLANNING INVENTORY AND DATA

TRAFFIC RECORDER DATA

TOWN OF MARLBOROUGH		ROUTE 66						DIRECTION B
SW OF INDEPENDENCE DRIVE		SUN	MON	TUE	WED	THU	FRI	SAT
DAY	DATE	0	04/16/2012	04/17/2012	0	0	0	0
TYPE	HOUR	2012 ADT = 11300		ACF = 0.98		*****		
12A		0	0	63	0	0	0	0
01A		0	0	16	0	0	0	0
02A		0	0	32	0	0	0	0
03A		0	0	36	0	0	0	0
04A		0	59	0	0	0	0	0
05A		0	187	0	0	0	0	0
06A		0	571	0	0	0	0	0
07A		0	846	0	0	0	0	0
08A		0	896	0	0	0	0	0
09A		0	702	0	0	0	0	0
10A		0	673	0	0	0	0	0
11A		0	669	0	0	0	0	0
12P		0	731	0	0	0	0	0
01P		0	683	0	0	0	0	0
02P		0	717	0	0	0	0	0
03P		0	899	0	0	0	0	0
04P		0	1041	0	0	0	0	0
05P		0	1104	0	0	0	0	0
06P		0	812	0	0	0	0	0
07P		0	595	0	0	0	0	0
08P		0	423	0	0	0	0	0
09P		0	230	0	0	0	0	0
10P		0	178	0	0	0	0	0
11P		0	96	0	0	0	0	0
TOT		0	12112	147	0	0	0	0

STATE OF CONNECTICUT
DEPARTMENT OF TRANSPORTATION
BUREAU OF POLICY AND PLANNING
PLANNING INVENTORY AND DATA

TRAFFIC RECORDER DATA

TOWN OF MARLBOROUGH	ROUTE							DIRECTION B
SOUTH MAIN ST - SE OF ROUTE 2 EB ON RAMP	SUN	MON	TUE	WED	THU	FRI	SAT	
DAY								
DATE	0	04/16/2012	04/17/2012	0	0	0	0	
TYPE								
HOUR								
	2012 ADT = 1600		ACF = 0.99					

12A	0	0	6	0	0	0	0	
01A	0	0	5	0	0	0	0	
02A	0	0	1	0	0	0	0	
03A	0	0	0	0	0	0	0	
04A	0	0	4	0	0	0	0	
05A	0	0	13	0	0	0	0	
06A	0	64	0	0	0	0	0	
07A	0	102	0	0	0	0	0	
08A	0	105	0	0	0	0	0	
09A	0	97	0	0	0	0	0	
10A	0	94	0	0	0	0	0	
11A	0	86	0	0	0	0	0	
12P	0	96	0	0	0	0	0	
01P	0	89	0	0	0	0	0	
02P	0	116	0	0	0	0	0	
03P	0	135	0	0	0	0	0	
04P	0	143	0	0	0	0	0	
05P	0	136	0	0	0	0	0	
06P	0	101	0	0	0	0	0	
07P	0	78	0	0	0	0	0	
08P	0	57	0	0	0	0	0	
09P	0	32	0	0	0	0	0	
10P	0	24	0	0	0	0	0	
11P	0	22	0	0	0	0	0	
TOT	0	1577	29	0	0	0	0	

STATE OF CONNECTICUT
DEPARTMENT OF TRANSPORTATION
BUREAU OF POLICY AND PLANNING
PLANNING INVENTORY AND DATA

TRAFFIC RECORDER DATA

TOWN OF MARLBOROUGH	ROUTE							DIRECTION B
SOUTH MAIN ST - E OF JERRY DANIELS ROAD	SUN	MON	TUE	WED	THU	FRI	SAT	
DAY								
DATE	0	04/16/2012	04/17/2012	0	0	0	0	
TYPE								
HOUR								
	2012 ADT = 850		ACF = 0.99					

12A	0	0	4	0	0	0	0	
01A	0	0	2	0	0	0	0	
02A	0	0	0	0	0	0	0	
03A	0	0	0	0	0	0	0	
04A	0	0	3	0	0	0	0	
05A	0	0	8	0	0	0	0	
06A	0	32	0	0	0	0	0	
07A	0	55	0	0	0	0	0	
08A	0	53	0	0	0	0	0	
09A	0	47	0	0	0	0	0	
10A	0	50	0	0	0	0	0	
11A	0	43	0	0	0	0	0	
12P	0	55	0	0	0	0	0	
01P	0	56	0	0	0	0	0	
02P	0	68	0	0	0	0	0	
03P	0	64	0	0	0	0	0	
04P	0	82	0	0	0	0	0	
05P	0	79	0	0	0	0	0	
06P	0	57	0	0	0	0	0	
07P	0	44	0	0	0	0	0	
08P	0	41	0	0	0	0	0	
09P	0	14	0	0	0	0	0	
10P	0	14	0	0	0	0	0	
11P	0	10	0	0	0	0	0	
TOT	0	864	17	0	0	0	0	

STATE OF CONNECTICUT
DEPARTMENT OF TRANSPORTATION
BUREAU OF POLICY AND PLANNING
PLANNING INVENTORY AND DATA

TRAFFIC RECORDER DATA

TOWN OF MARLBOROUGH		ROUTE						DIRECTION B
WEST ROAD - EAST OF JONES HOLLOW ROAD		SUN	MON	TUE	WED	THU	FRI	SAT
DAY	DATE	0	0	0	04/18/2012	04/19/2012	0	0
TYPE	HOUR	2012 ADT = 2300		ACF = NA		*****		
12A		0	0	0	0	15	0	0
01A		0	0	0	0	8	0	0
02A		0	0	0	0	3	0	0
03A		0	0	0	0	2	0	0
04A		0	0	0	0	9	0	0
05A		0	0	0	0	27	0	0
06A		0	0	0	92	0	0	0
07A		0	0	0	172	0	0	0
08A		0	0	0	143	0	0	0
09A		0	0	0	128	0	0	0
10A		0	0	0	116	0	0	0
11A		0	0	0	118	0	0	0
12P		0	0	0	112	0	0	0
01P		0	0	0	146	0	0	0
02P		0	0	0	127	0	0	0
03P		0	0	0	201	0	0	0
04P		0	0	0	252	0	0	0
05P		0	0	0	232	0	0	0
06P		0	0	0	181	0	0	0
07P		0	0	0	149	0	0	0
08P		0	0	0	110	0	0	0
09P		0	0	0	65	0	0	0
10P		0	0	0	30	0	0	0
11P		0	0	0	31	0	0	0
TOT		0	0	0	2405	64	0	0

STATE OF CONNECTICUT
DEPARTMENT OF TRANSPORTATION
BUREAU OF POLICY AND PLANNING
PLANNING INVENTORY AND DATA

TRAFFIC RECORDER DATA

TOWN OF MARLBOROUGH	ROUTE							DIRECTION B
WEST ROAD - NE OF ROUTE 2 WB ON RAMP	SUN	MON	TUE	WED	THU	FRI	SAT	
DAY								
DATE	0	04/16/2012	04/17/2012	0	0	0	0	
TYPE								
HOUR								
	2012 ADT = 2800		ACF = NA					

12A	0	0	16	0	0	0	0	
01A	0	0	4	0	0	0	0	
02A	0	0	6	0	0	0	0	
03A	0	0	8	0	0	0	0	
04A	0	0	15	0	0	0	0	
05A	0	43	0	0	0	0	0	
06A	0	147	0	0	0	0	0	
07A	0	229	0	0	0	0	0	
08A	0	182	0	0	0	0	0	
09A	0	173	0	0	0	0	0	
10A	0	138	0	0	0	0	0	
11A	0	131	0	0	0	0	0	
12P	0	157	0	0	0	0	0	
01P	0	152	0	0	0	0	0	
02P	0	144	0	0	0	0	0	
03P	0	254	0	0	0	0	0	
04P	0	246	0	0	0	0	0	
05P	0	274	0	0	0	0	0	
06P	0	227	0	0	0	0	0	
07P	0	172	0	0	0	0	0	
08P	0	117	0	0	0	0	0	
09P	0	69	0	0	0	0	0	
10P	0	42	0	0	0	0	0	
11P	0	42	0	0	0	0	0	
TOT	0	2939	49	0	0	0	0	

STATE OF CONNECTICUT
DEPARTMENT OF TRANSPORTATION
BUREAU OF POLICY AND PLANNING
PLANNING INVENTORY AND DATA

TRAFFIC RECORDER DATA

TOWN OF MARLBOROUGH	ROUTE							DIRECTION B
WEST ROAD - NE OF ROUTE 2 EB OFF RAMP(X12)	SUN	MON	TUE	WED	THU	FRI	SAT	
DAY								
DATE	0	04/16/2012	04/17/2012	0	0	0	0	
TYPE								
HOUR								
	2012 ADT = 3700		ACF = NA					

12A	0	0	14	0	0	0	0	
01A	0	0	6	0	0	0	0	
02A	0	0	6	0	0	0	0	
03A	0	0	9	0	0	0	0	
04A	0	0	27	0	0	0	0	
05A	0	63	0	0	0	0	0	
06A	0	251	0	0	0	0	0	
07A	0	385	0	0	0	0	0	
08A	0	308	0	0	0	0	0	
09A	0	255	0	0	0	0	0	
10A	0	171	0	0	0	0	0	
11A	0	157	0	0	0	0	0	
12P	0	184	0	0	0	0	0	
01P	0	201	0	0	0	0	0	
02P	0	171	0	0	0	0	0	
03P	0	284	0	0	0	0	0	
04P	0	327	0	0	0	0	0	
05P	0	341	0	0	0	0	0	
06P	0	253	0	0	0	0	0	
07P	0	206	0	0	0	0	0	
08P	0	130	0	0	0	0	0	
09P	0	89	0	0	0	0	0	
10P	0	58	0	0	0	0	0	
11P	0	35	0	0	0	0	0	
TOT	0	3869	62	0	0	0	0	

STATE OF CONNECTICUT
DEPARTMENT OF TRANSPORTATION
BUREAU OF POLICY AND PLANNING
PLANNING INVENTORY AND DATA

TRAFFIC RECORDER DATA

TOWN OF MARLBOROUGH		ROUTE 66						DIRECTION B
SW OF SHEPARD DRIVE		SUN	MON	TUE	WED	THU	FRI	SAT
DAY	DATE	0	04/16/2012	04/17/2012	0	0	0	0
TYPE	HOUR	2012 ADT = 8600		ACF = 0.98		*****		
12A		0	0	43	0	0	0	0
01A		0	0	23	0	0	0	0
02A		0	0	17	0	0	0	0
03A		0	0	16	0	0	0	0
04A		0	0	61	0	0	0	0
05A		0	176	0	0	0	0	0
06A		0	552	0	0	0	0	0
07A		0	747	0	0	0	0	0
08A		0	711	0	0	0	0	0
09A		0	553	0	0	0	0	0
10A		0	458	0	0	0	0	0
11A		0	443	0	0	0	0	0
12P		0	432	0	0	0	0	0
01P		0	460	0	0	0	0	0
02P		0	567	0	0	0	0	0
03P		0	599	0	0	0	0	0
04P		0	847	0	0	0	0	0
05P		0	842	0	0	0	0	0
06P		0	646	0	0	0	0	0
07P		0	429	0	0	0	0	0
08P		0	289	0	0	0	0	0
09P		0	186	0	0	0	0	0
10P		0	126	0	0	0	0	0
11P		0	61	0	0	0	0	0
TOT		0	9124	160	0	0	0	0

STATE OF CONNECTICUT
DEPARTMENT OF TRANSPORTATION
BUREAU OF POLICY AND PLANNING
PLANNING INVENTORY AND DATA

TRAFFIC RECORDER DATA

TOWN OF MARLBOROUGH	ROUTE 66							DIRECTION E
AT HEBRON TOWN LINE	SUN	MON	TUE	WED	THU	FRI	SAT	
DAY	0	04/16/2012	04/17/2012	04/18/2012	0	0	0	
DATE								
TYPE								
HOUR								
	2012 ADT = 4200		ACF = 0.98					

12A	0	0	37	37	0	0	0	
01A	0	0	18	15	0	0	0	
02A	0	0	7	16	0	0	0	
03A	0	0	7	10	0	0	0	
04A	0	0	13	18	0	0	0	
05A	0	27	33	0	0	0	0	
06A	0	84	93	0	0	0	0	
07A	0	195	201	0	0	0	0	
08A	0	254	221	0	0	0	0	
09A	0	237	228	0	0	0	0	
10A	0	180	184	0	0	0	0	
11A	0	204	173	0	0	0	0	
12P	0	211	228	0	0	0	0	
01P	0	189	247	0	0	0	0	
02P	0	264	259	0	0	0	0	
03P	0	382	412	0	0	0	0	
04P	0	530	541	0	0	0	0	
05P	0	547	522	0	0	0	0	
06P	0	365	368	0	0	0	0	
07P	0	221	234	0	0	0	0	
08P	0	184	171	0	0	0	0	
09P	0	101	123	0	0	0	0	
10P	0	69	73	0	0	0	0	
11P	0	38	71	0	0	0	0	
TOT	0	4282	4464	96	0	0	0	

STATE OF CONNECTICUT
DEPARTMENT OF TRANSPORTATION
BUREAU OF POLICY AND PLANNING
PLANNING INVENTORY AND DATA

TRAFFIC RECORDER DATA

TOWN OF MARLBOROUGH	ROUTE 66						DIRECTION W
AT HEBRON TOWN LINE	SUN	MON	TUE	WED	THU	FRI	SAT
DAY	0	04/16/2012	04/17/2012	04/18/2012	0	0	0
DATE							
TYPE							
HOUR							
	2012 ADT = 4300		ACF = 0.98				

12A	0	0	9	15	0	0	0
01A	0	0	6	4	0	0	0
02A	0	0	10	10	0	0	0
03A	0	0	11	13	0	0	0
04A	0	0	46	39	0	0	0
05A	0	136	150	0	0	0	0
06A	0	448	439	0	0	0	0
07A	0	483	516	0	0	0	0
08A	0	403	394	0	0	0	0
09A	0	292	262	0	0	0	0
10A	0	240	259	0	0	0	0
11A	0	197	213	0	0	0	0
12P	0	199	236	0	0	0	0
01P	0	216	210	0	0	0	0
02P	0	246	246	0	0	0	0
03P	0	262	269	0	0	0	0
04P	0	244	314	0	0	0	0
05P	0	266	305	0	0	0	0
06P	0	230	236	0	0	0	0
07P	0	177	151	0	0	0	0
08P	0	95	100	0	0	0	0
09P	0	71	73	0	0	0	0
10P	0	50	52	0	0	0	0
11P	0	22	33	0	0	0	0
TOT	0	4277	4540	81	0	0	0

STATE OF CONNECTICUT
 DEPARTMENT OF TRANSPORTATION
 BUREAU OF POLICY AND PLANNING
 PLANNING INVENTORY AND DATA

TRAFFIC RECORDER DATA

TOWN OF MARLBOROUGH	ROUTE						DIRECTION N
SOUTH MAIN STREET - SE OF SOUTH ROAD	SUN	MON	TUE	WED	THU	FRI	SAT
DAY							
DATE	0	04/16/2012	04/17/2012	04/18/2012	0	0	0
TYPE							
HOUR							
	2012 ADT = 1100	ACF = NA					

12A	0	0	4	5	0	0	0
01A	0	0	1	1	0	0	0
02A	0	0	1	0	0	0	0
03A	0	0	0	2	0	0	0
04A	0	0	5	3	0	0	0
05A	0	0	15	17	0	0	0
06A	0	86	83	0	0	0	0
07A	0	120	120	0	0	0	0
08A	0	113	113	0	0	0	0
09A	0	83	78	0	0	0	0
10A	0	80	65	0	0	0	0
11A	0	61	64	0	0	0	0
12P	0	69	53	0	0	0	0
01P	0	60	77	0	0	0	0
02P	0	70	73	0	0	0	0
03P	0	86	77	0	0	0	0
04P	0	71	91	0	0	0	0
05P	0	81	94	0	0	0	0
06P	0	66	74	0	0	0	0
07P	0	40	35	0	0	0	0
08P	0	21	23	0	0	0	0
09P	0	14	19	0	0	0	0
10P	0	11	2	0	0	0	0
11P	0	2	4	0	0	0	0
TOT	0	1134	1171	28	0	0	0

STATE OF CONNECTICUT
 DEPARTMENT OF TRANSPORTATION
 BUREAU OF POLICY AND PLANNING
 PLANNING INVENTORY AND DATA

TRAFFIC RECORDER DATA

TOWN OF MARLBOROUGH	ROUTE							DIRECTION S
SOUTH MAIN STREET - SE OF SOUTH ROAD	SUN	MON	TUE	WED	THU	FRI	SAT	
DAY								
DATE	0	04/16/2012	04/17/2012	04/18/2012	0	0	0	
TYPE								
HOUR								
	2012 ADT = 1000		ACF = NA					

12A	0	0	4	5	0	0	0	
01A	0	0	1	2	0	0	0	
02A	0	0	0	3	0	0	0	
03A	0	0	0	0	0	0	0	
04A	0	0	1	1	0	0	0	
05A	0	0	5	3	0	0	0	
06A	0	25	21	0	0	0	0	
07A	0	34	32	0	0	0	0	
08A	0	39	37	0	0	0	0	
09A	0	62	46	0	0	0	0	
10A	0	55	51	0	0	0	0	
11A	0	47	47	0	0	0	0	
12P	0	63	69	0	0	0	0	
01P	0	57	67	0	0	0	0	
02P	0	66	59	0	0	0	0	
03P	0	88	90	0	0	0	0	
04P	0	102	120	0	0	0	0	
05P	0	110	102	0	0	0	0	
06P	0	72	92	0	0	0	0	
07P	0	68	63	0	0	0	0	
08P	0	51	38	0	0	0	0	
09P	0	22	29	0	0	0	0	
10P	0	14	15	0	0	0	0	
11P	0	13	9	0	0	0	0	
TOT	0	988	998	14	0	0	0	

STATE OF CONNECTICUT
DEPARTMENT OF TRANSPORTATION
BUREAU OF POLICY AND PLANNING
PLANNING INVENTORY AND DATA

TRAFFIC RECORDER DATA

TOWN OF MARLBOROUGH		ROUTE 66						DIRECTION N
SW OF ROBERTS ROAD		SUN	MON	TUE	WED	THU	FRI	SAT
DAY	DATE	0	04/16/2012	04/17/2012	04/18/2012	0	0	0
TYPE	HOUR	2012 ADT = 5700		ACF = NA				

12A		0	0	26	25	0	0	0
01A		0	0	2	10	0	0	0
02A		0	0	15	16	0	0	0
03A		0	0	17	8	0	0	0
04A		0	44	37	39	0	0	0
05A		0	132	130	0	0	0	0
06A		0	402	439	0	0	0	0
07A		0	624	650	0	0	0	0
08A		0	573	568	0	0	0	0
09A		0	401	372	0	0	0	0
10A		0	344	368	0	0	0	0
11A		0	307	329	0	0	0	0
12P		0	348	321	0	0	0	0
01P		0	298	314	0	0	0	0
02P		0	327	327	0	0	0	0
03P		0	390	421	0	0	0	0
04P		0	405	440	0	0	0	0
05P		0	425	407	0	0	0	0
06P		0	302	336	0	0	0	0
07P		0	244	230	0	0	0	0
08P		0	185	131	0	0	0	0
09P		0	82	109	0	0	0	0
10P		0	67	52	0	0	0	0
11P		0	41	52	0	0	0	0
TOT		0	5941	6093	98	0	0	0

STATE OF CONNECTICUT
DEPARTMENT OF TRANSPORTATION
BUREAU OF POLICY AND PLANNING
PLANNING INVENTORY AND DATA

TRAFFIC RECORDER DATA

TOWN OF MARLBOROUGH		ROUTE 66						DIRECTION S
SW OF ROBERTS ROAD		SUN	MON	TUE	WED	THU	FRI	SAT
DAY	DATE	0	04/16/2012	04/17/2012	04/18/2012	0	0	0
TYPE	HOUR	2012 ADT = 5500		ACF = NA				

12A		0	0	32	42	0	0	0
01A		0	0	11	16	0	0	0
02A		0	0	14	11	0	0	0
03A		0	0	14	8	0	0	0
04A		0	11	14	12	0	0	0
05A		0	59	58	0	0	0	0
06A		0	169	170	0	0	0	0
07A		0	224	220	0	0	0	0
08A		0	298	277	0	0	0	0
09A		0	258	273	0	0	0	0
10A		0	303	282	0	0	0	0
11A		0	311	288	0	0	0	0
12P		0	330	297	0	0	0	0
01P		0	359	325	0	0	0	0
02P		0	363	359	0	0	0	0
03P		0	472	548	0	0	0	0
04P		0	616	671	0	0	0	0
05P		0	640	730	0	0	0	0
06P		0	485	504	0	0	0	0
07P		0	306	296	0	0	0	0
08P		0	226	219	0	0	0	0
09P		0	149	146	0	0	0	0
10P		0	108	104	0	0	0	0
11P		0	56	60	0	0	0	0
TOT		0	5743	5912	89	0	0	0

STATE OF CONNECTICUT
DEPARTMENT OF TRANSPORTATION
BUREAU OF POLICY AND PLANNING
PLANNING INVENTORY AND DATA

TRAFFIC RECORDER DATA

TOWN OF MARLBOROUGH		ROUTE 66						DIRECTION B
NE OF SOUTH MAIN STREET		SUN	MON	TUE	WED	THU	FRI	SAT
DAY	DATE	0	09/14/2009	09/15/2009	0	0	0	0
TYPE	HOUR	2009 ADT = 13600		ACF = 0.99		*****		
12A		0	0	70	0	0	0	0
01A		0	0	50	0	0	0	0
02A		0	22	30	0	0	0	0
03A		0	35	46	0	0	0	0
04A		0	66	87	0	0	0	0
05A		0	319	317	0	0	0	0
06A		0	911	961	0	0	0	0
07A		0	1240	1341	0	0	0	0
08A		0	1168	1125	0	0	0	0
09A		0	782	823	0	0	0	0
10A		0	745	0	0	0	0	0
11A		0	737	0	0	0	0	0
12P		0	815	0	0	0	0	0
01P		0	784	0	0	0	0	0
02P		0	913	0	0	0	0	0
03P		0	1149	0	0	0	0	0
04P		0	1248	0	0	0	0	0
05P		0	1306	0	0	0	0	0
06P		0	920	0	0	0	0	0
07P		0	578	0	0	0	0	0
08P		0	398	0	0	0	0	0
09P		0	275	0	0	0	0	0
10P		0	169	0	0	0	0	0
11P		0	124	0	0	0	0	0
TOT		0	14704	4850	0	0	0	0

STATE OF CONNECTICUT
 DEPARTMENT OF TRANSPORTATION
 BUREAU OF POLICY AND PLANNING
 PLANNING INVENTORY AND DATA

TRAFFIC RECORDER DATA

TOWN OF MARLBOROUGH ROUTE 66 DIRECTION B

NE OF ROUTE 2 WB OFF RAMP (EXIT 13)

DAY	SUN	MON	TUE	WED	THU	FRI	SAT
DATE	0	09/14/2009	09/15/2009	0	0	0	0

TYPE
 HOUR

2009 ADT = 11800 ACF = 0.99

12A	0	0	58	0	0	0	0
01A	0	0	40	0	0	0	0
02A	0	26	31	0	0	0	0
03A	0	49	42	0	0	0	0
04A	0	78	71	0	0	0	0
05A	0	311	290	0	0	0	0
06A	0	966	840	0	0	0	0
07A	0	1241	1140	0	0	0	0
08A	0	1040	928	0	0	0	0
09A	0	570	634	0	0	0	0
10A	0	575	0	0	0	0	0
11A	0	540	0	0	0	0	0
12P	0	626	0	0	0	0	0
01P	0	595	0	0	0	0	0
02P	0	741	0	0	0	0	0
03P	0	910	0	0	0	0	0
04P	0	1158	0	0	0	0	0
05P	0	1173	0	0	0	0	0
06P	0	779	0	0	0	0	0
07P	0	488	0	0	0	0	0
08P	0	362	0	0	0	0	0
09P	0	220	0	0	0	0	0
10P	0	150	0	0	0	0	0
11P	0	111	0	0	0	0	0
TOT	0	12709	4074	0	0	0	0

STATE OF CONNECTICUT
DEPARTMENT OF TRANSPORTATION
BUREAU OF POLICY AND PLANNING
PLANNING INVENTORY AND DATA

TRAFFIC RECORDER DATA

TOWN OF MARLBOROUGH

ROUTE 66

DIRECTION B

NE OF STAETH ROAD

DAY	SUN	MON	TUE	WED	THU	FRI	SAT
DATE	0	09/14/2009	09/15/2009	0	0	0	0
TYPE							
HOUR							

2009 ADT = 10700 ACF = 0.99

12A	0	0	63	0	0	0	0
01A	0	0	38	0	0	0	0
02A	0	0	25	0	0	0	0
03A	0	25	30	0	0	0	0
04A	0	50	71	0	0	0	0
05A	0	218	237	0	0	0	0
06A	0	657	714	0	0	0	0
07A	0	977	1007	0	0	0	0
08A	0	801	775	0	0	0	0
09A	0	576	615	0	0	0	0
10A	0	545	605	0	0	0	0
11A	0	609	0	0	0	0	0
12P	0	702	0	0	0	0	0
01P	0	641	0	0	0	0	0
02P	0	727	0	0	0	0	0
03P	0	935	0	0	0	0	0
04P	0	1017	0	0	0	0	0
05P	0	1022	0	0	0	0	0
06P	0	785	0	0	0	0	0
07P	0	487	0	0	0	0	0
08P	0	303	0	0	0	0	0
09P	0	187	0	0	0	0	0
10P	0	118	0	0	0	0	0
11P	0	96	0	0	0	0	0
TOT	0	11478	4180	0	0	0	0

STATE OF CONNECTICUT
DEPARTMENT OF TRANSPORTATION
BUREAU OF POLICY AND PLANNING
PLANNING INVENTORY AND DATA

TRAFFIC RECORDER DATA

TOWN OF MARLBOROUGH
SW OF SOUTH MAIN STREET

ROUTE 66

DIRECTION B

DAY	SUN	MON	TUE	WED	THU	FRI	SAT
DATE	0	09/14/2009	09/15/2009	0	0	0	0
TYPE							
HOUR							

2009 ADT = 13400 ACF = 0.99

12A	0	0	74	0	0	0	0
01A	0	0	47	0	0	0	0
02A	0	0	30	0	0	0	0
03A	0	33	39	0	0	0	0
04A	0	59	75	0	0	0	0
05A	0	257	284	0	0	0	0
06A	0	763	826	0	0	0	0
07A	0	1078	1166	0	0	0	0
08A	0	1056	1011	0	0	0	0
09A	0	824	843	0	0	0	0
10A	0	777	0	0	0	0	0
11A	0	822	0	0	0	0	0
12P	0	946	0	0	0	0	0
01P	0	831	0	0	0	0	0
02P	0	993	0	0	0	0	0
03P	0	1173	0	0	0	0	0
04P	0	1176	0	0	0	0	0
05P	0	1227	0	0	0	0	0
06P	0	935	0	0	0	0	0
07P	0	572	0	0	0	0	0
08P	0	392	0	0	0	0	0
09P	0	211	0	0	0	0	0
10P	0	155	0	0	0	0	0
11P	0	122	0	0	0	0	0
TOT	0	14402	4395	0	0	0	0

STATE OF CONNECTICUT
 DEPARTMENT OF TRANSPORTATION
 BUREAU OF POLICY AND PLANNING
 PLANNING INVENTORY AND DATA

TRAFFIC RECORDER DATA

TOWN OF MARLBOROUGH	ROUTE							DIRECTION B
NORTH MAIN STREET - SE OF PORTLAND ROAD	SUN	MON	TUE	WED	THU	FRI	SAT	
DAY	0	0	0	09/02/2009	09/03/2009	0	0	
DATE	0	0	0	09/02/2009	09/03/2009	0	0	
TYPE								
HOUR								
	2009 ADT = 4000		ACF = NA					

12A	0	0	0	0	17	0	0	
01A	0	0	0	0	13	0	0	
02A	0	0	0	0	4	0	0	
03A	0	0	0	1	0	0	0	
04A	0	0	0	16	0	0	0	
05A	0	0	0	54	0	0	0	
06A	0	0	0	202	0	0	0	
07A	0	0	0	350	0	0	0	
08A	0	0	0	280	0	0	0	
09A	0	0	0	191	0	0	0	
10A	0	0	0	185	0	0	0	
11A	0	0	0	187	0	0	0	
12P	0	0	0	199	0	0	0	
01P	0	0	0	199	0	0	0	
02P	0	0	0	241	0	0	0	
03P	0	0	0	352	0	0	0	
04P	0	0	0	446	0	0	0	
05P	0	0	0	513	0	0	0	
06P	0	0	0	313	0	0	0	
07P	0	0	0	198	0	0	0	
08P	0	0	0	138	0	0	0	
09P	0	0	0	101	0	0	0	
10P	0	0	0	57	0	0	0	
11P	0	0	0	19	0	0	0	
TOT	0	0	0	4242	34	0	0	

STATE OF CONNECTICUT
DEPARTMENT OF TRANSPORTATION
BUREAU OF POLICY AND PLANNING
PLANNING INVENTORY AND DATA

TRAFFIC RECORDER DATA

TOWN OF MARLBOROUGH	ROUTE							DIRECTION B
JONES HOLLOW RD - NORTH OF WEST ROAD	SUN	MON	TUE	WED	THU	FRI	SAT	
DAY								
DATE	0	0	0	09/16/2009	09/17/2009	0	0	
TYPE								
HOUR								
	2009 ADT = 1300		ACF = 1.00					

12A	0	0	0	0	1	0	0	
01A	0	0	0	0	2	0	0	
02A	0	0	0	3	0	0	0	
03A	0	0	0	2	0	0	0	
04A	0	0	0	4	0	0	0	
05A	0	0	0	21	0	0	0	
06A	0	0	0	65	0	0	0	
07A	0	0	0	101	0	0	0	
08A	0	0	0	96	0	0	0	
09A	0	0	0	48	0	0	0	
10A	0	0	0	57	0	0	0	
11A	0	0	0	70	0	0	0	
12P	0	0	0	88	0	0	0	
01P	0	0	0	62	0	0	0	
02P	0	0	0	90	0	0	0	
03P	0	0	0	98	0	0	0	
04P	0	0	0	134	0	0	0	
05P	0	0	0	135	0	0	0	
06P	0	0	0	127	0	0	0	
07P	0	0	0	76	0	0	0	
08P	0	0	0	87	0	0	0	
09P	0	0	0	39	0	0	0	
10P	0	0	0	20	0	0	0	
11P	0	0	0	12	0	0	0	
TOT	0	0	0	1435	3	0	0	

STATE OF CONNECTICUT
 DEPARTMENT OF TRANSPORTATION
 BUREAU OF POLICY AND PLANNING
 PLANNING INVENTORY AND DATA

TRAFFIC RECORDER DATA

TOWN OF MARLBOROUGH	ROUTE							DIRECTION B
JONES HOLLOW ROAD - WEST OF STONY BROOK DR	SUN	MON	TUE	WED	THU	FRI	SAT	
DAY								
DATE	0	0	0	09/16/2009	09/17/2009	0	0	
TYPE								
HOUR								
	2009 ADT = 400		ACF = 1.00					

12A	0	0	0	0	2	0	0	
01A	0	0	0	0	1	0	0	
02A	0	0	0	2	0	0	0	
03A	0	0	0	2	0	0	0	
04A	0	0	0	2	0	0	0	
05A	0	0	0	5	0	0	0	
06A	0	0	0	22	0	0	0	
07A	0	0	0	32	0	0	0	
08A	0	0	0	33	0	0	0	
09A	0	0	0	11	0	0	0	
10A	0	0	0	17	0	0	0	
11A	0	0	0	16	0	0	0	
12P	0	0	0	30	0	0	0	
01P	0	0	0	18	0	0	0	
02P	0	0	0	23	0	0	0	
03P	0	0	0	30	0	0	0	
04P	0	0	0	45	0	0	0	
05P	0	0	0	35	0	0	0	
06P	0	0	0	36	0	0	0	
07P	0	0	0	18	0	0	0	
08P	0	0	0	31	0	0	0	
09P	0	0	0	10	0	0	0	
10P	0	0	0	4	0	0	0	
11P	0	0	0	1	0	0	0	
TOT	0	0	0	423	3	0	0	

STATE OF CONNECTICUT
 DEPARTMENT OF TRANSPORTATION
 BUREAU OF POLICY AND PLANNING
 PLANNING INVENTORY AND DATA

TRAFFIC RECORDER DATA

TOWN OF MARLBOROUGH	ROUTE							DIRECTION B
NORTH MAIN STREET - NW OF LAFAYETTE ROAD	SUN	MON	TUE	WED	THU	FRI	SAT	
DAY	0	0	0	09/02/2009	09/03/2009	0	0	
DATE								
TYPE								
HOUR								
	2009 ADT = 3300		ACF = NA					

12A	0	0	0	0	13	0	0	
01A	0	0	0	0	9	0	0	
02A	0	0	0	0	3	0	0	
03A	0	0	0	4	0	0	0	
04A	0	0	0	9	0	0	0	
05A	0	0	0	43	0	0	0	
06A	0	0	0	139	0	0	0	
07A	0	0	0	239	0	0	0	
08A	0	0	0	220	0	0	0	
09A	0	0	0	162	0	0	0	
10A	0	0	0	161	0	0	0	
11A	0	0	0	179	0	0	0	
12P	0	0	0	207	0	0	0	
01P	0	0	0	183	0	0	0	
02P	0	0	0	234	0	0	0	
03P	0	0	0	322	0	0	0	
04P	0	0	0	354	0	0	0	
05P	0	0	0	438	0	0	0	
06P	0	0	0	255	0	0	0	
07P	0	0	0	157	0	0	0	
08P	0	0	0	109	0	0	0	
09P	0	0	0	74	0	0	0	
10P	0	0	0	30	0	0	0	
11P	0	0	0	15	0	0	0	
TOT	0	0	0	3534	25	0	0	

STATE OF CONNECTICUT
 DEPARTMENT OF TRANSPORTATION
 BUREAU OF POLICY AND PLANNING
 PLANNING INVENTORY AND DATA

TRAFFIC RECORDER DATA

TOWN OF MARLBOROUGH	ROUTE							DIRECTION B
JONES HOLLOW ROAD - SOUTH OF WEST ROAD	SUN	MON	TUE	WED	THU	FRI	SAT	
DAY								
DATE	0	0	0	09/16/2009	09/17/2009	0	0	
TYPE								
HOUR								
	2009 ADT = 2000		ACF = 1.00					

12A	0	0	0	0	14	0	0	
01A	0	0	0	0	3	0	0	
02A	0	0	0	6	0	0	0	
03A	0	0	0	3	0	0	0	
04A	0	0	0	4	0	0	0	
05A	0	0	0	36	0	0	0	
06A	0	0	0	80	0	0	0	
07A	0	0	0	138	0	0	0	
08A	0	0	0	156	0	0	0	
09A	0	0	0	89	0	0	0	
10A	0	0	0	81	0	0	0	
11A	0	0	0	102	0	0	0	
12P	0	0	0	116	0	0	0	
01P	0	0	0	107	0	0	0	
02P	0	0	0	124	0	0	0	
03P	0	0	0	140	0	0	0	
04P	0	0	0	202	0	0	0	
05P	0	0	0	206	0	0	0	
06P	0	0	0	203	0	0	0	
07P	0	0	0	104	0	0	0	
08P	0	0	0	111	0	0	0	
09P	0	0	0	54	0	0	0	
10P	0	0	0	26	0	0	0	
11P	0	0	0	11	0	0	0	
TOT	0	0	0	2099	17	0	0	

STATE OF CONNECTICUT
DEPARTMENT OF TRANSPORTATION
BUREAU OF POLICY AND PLANNING
PLANNING INVENTORY AND DATA

TRAFFIC RECORDER DATA

TOWN OF MARLBOROUGH	ROUTE							DIRECTION B
NORTH MAIN STREET - NW OF CHAPMAN ROAD	SUN	MON	TUE	WED	THU	FRI	SAT	
DAY								
DATE	0	0	0	09/02/2009	09/03/2009	0	0	
TYPE								
HOUR								
	2009 ADT = 3900		ACF = NA					

12A	0	0	0	0	17	0	0	
01A	0	0	0	0	9	0	0	
02A	0	0	0	0	2	0	0	
03A	0	0	0	2	0	0	0	
04A	0	0	0	16	0	0	0	
05A	0	0	0	53	0	0	0	
06A	0	0	0	188	0	0	0	
07A	0	0	0	313	0	0	0	
08A	0	0	0	250	0	0	0	
09A	0	0	0	190	0	0	0	
10A	0	0	0	184	0	0	0	
11A	0	0	0	204	0	0	0	
12P	0	0	0	227	0	0	0	
01P	0	0	0	200	0	0	0	
02P	0	0	0	259	0	0	0	
03P	0	0	0	360	0	0	0	
04P	0	0	0	429	0	0	0	
05P	0	0	0	521	0	0	0	
06P	0	0	0	291	0	0	0	
07P	0	0	0	192	0	0	0	
08P	0	0	0	121	0	0	0	
09P	0	0	0	81	0	0	0	
10P	0	0	0	51	0	0	0	
11P	0	0	0	22	0	0	0	
TOT	0	0	0	4154	28	0	0	

STATE OF CONNECTICUT
 DEPARTMENT OF TRANSPORTATION
 BUREAU OF POLICY AND PLANNING
 PLANNING INVENTORY AND DATA

TRAFFIC RECORDER DATA

TOWN OF MARLBOROUGH	ROUTE							DIRECTION B
NORTH MAIN STREET - NW OF ROUTE 66	SUN	MON	TUE	WED	THU	FRI	SAT	
DAY								
DATE	0	09/14/2009	09/15/2009	0	0	0	0	
TYPE								
HOUR								
	2009 ADT = 7500		ACF = NA					

12A	0	0	38	0	0	0	0	
01A	0	0	12	0	0	0	0	
02A	0	0	12	0	0	0	0	
03A	0	4	12	0	0	0	0	
04A	0	21	15	0	0	0	0	
05A	0	71	72	0	0	0	0	
06A	0	282	285	0	0	0	0	
07A	0	506	604	0	0	0	0	
08A	0	588	600	0	0	0	0	
09A	0	499	447	0	0	0	0	
10A	0	419	0	0	0	0	0	
11A	0	479	0	0	0	0	0	
12P	0	505	0	0	0	0	0	
01P	0	459	0	0	0	0	0	
02P	0	555	0	0	0	0	0	
03P	0	683	0	0	0	0	0	
04P	0	782	0	0	0	0	0	
05P	0	797	0	0	0	0	0	
06P	0	578	0	0	0	0	0	
07P	0	351	0	0	0	0	0	
08P	0	217	0	0	0	0	0	
09P	0	133	0	0	0	0	0	
10P	0	75	0	0	0	0	0	
11P	0	52	0	0	0	0	0	
TOT	0	8056	2097	0	0	0	0	

STATE OF CONNECTICUT
 DEPARTMENT OF TRANSPORTATION
 BUREAU OF POLICY AND PLANNING
 PLANNING INVENTORY AND DATA

TRAFFIC RECORDER DATA

TOWN OF MARLBOROUGH	ROUTE							DIRECTION B
SOUTH MAIN STREET - SE OF ROUTE 66	SUN	MON	TUE	WED	THU	FRI	SAT	
DAY								
DATE	0	09/28/2009	09/29/2009	0	0	0	0	
TYPE								
HOUR								
	2009 ADT = 7700		ACF = NA					

12A	0	0	21	0	0	0	0	
01A	0	0	17	0	0	0	0	
02A	0	0	19	0	0	0	0	
03A	0	0	9	0	0	0	0	
04A	0	0	23	0	0	0	0	
05A	0	0	76	0	0	0	0	
06A	0	0	249	0	0	0	0	
07A	0	0	478	0	0	0	0	
08A	0	558	0	0	0	0	0	
09A	0	434	0	0	0	0	0	
10A	0	432	0	0	0	0	0	
11A	0	548	0	0	0	0	0	
12P	0	500	0	0	0	0	0	
01P	0	546	0	0	0	0	0	
02P	0	550	0	0	0	0	0	
03P	0	611	0	0	0	0	0	
04P	0	778	0	0	0	0	0	
05P	0	866	0	0	0	0	0	
06P	0	716	0	0	0	0	0	
07P	0	337	0	0	0	0	0	
08P	0	207	0	0	0	0	0	
09P	0	128	0	0	0	0	0	
10P	0	84	0	0	0	0	0	
11P	0	54	0	0	0	0	0	
TOT	0	7349	892	0	0	0	0	

STATE OF CONNECTICUT
DEPARTMENT OF TRANSPORTATION
BUREAU OF POLICY AND PLANNING
PLANNING INVENTORY AND DATA

TRAFFIC RECORDER DATA

TOWN OF MARLBOROUGH	ROUTE							DIRECTION B
SOUTH MAIN STREET - SE OF SOUTH ROAD	SUN	MON	TUE	WED	THU	FRI	SAT	
DAY								
DATE	0	0	0	09/02/2009	09/03/2009	0	0	
TYPE								
HOUR								
	2009 ADT = 2600		ACF = NA					

12A	0	0	0	0	7	0	0	
01A	0	0	0	0	4	0	0	
02A	0	0	0	0	1	0	0	
03A	0	0	0	2	0	0	0	
04A	0	0	0	10	0	0	0	
05A	0	0	0	20	0	0	0	
06A	0	0	0	142	0	0	0	
07A	0	0	0	226	0	0	0	
08A	0	0	0	214	0	0	0	
09A	0	0	0	139	0	0	0	
10A	0	0	0	127	0	0	0	
11A	0	0	0	161	0	0	0	
12P	0	0	0	133	0	0	0	
01P	0	0	0	124	0	0	0	
02P	0	0	0	181	0	0	0	
03P	0	0	0	221	0	0	0	
04P	0	0	0	239	0	0	0	
05P	0	0	0	289	0	0	0	
06P	0	0	0	223	0	0	0	
07P	0	0	0	148	0	0	0	
08P	0	0	0	83	0	0	0	
09P	0	0	0	73	0	0	0	
10P	0	0	0	31	0	0	0	
11P	0	0	0	16	0	0	0	
TOT	0	0	0	2802	12	0	0	

STATE OF CONNECTICUT
DEPARTMENT OF TRANSPORTATION
BUREAU OF POLICY AND PLANNING
PLANNING INVENTORY AND DATA

TRAFFIC RECORDER DATA

TOWN OF MARLBOROUGH		ROUTE 66						DIRECTION B
NE OF ROBERTS ROAD		SUN	MON	TUE	WED	THU	FRI	SAT
DAY	DATE	0	09/14/2009	09/15/2009	0	0	0	0
TYPE	HOUR	2009 ADT = 11100		ACF = 0.99		*****		
	12A	0	0	63	0	0	0	0
	01A	0	0	43	0	0	0	0
	02A	0	0	24	0	0	0	0
	03A	0	29	35	0	0	0	0
	04A	0	55	70	0	0	0	0
	05A	0	238	258	0	0	0	0
	06A	0	682	733	0	0	0	0
	07A	0	989	1039	0	0	0	0
	08A	0	879	837	0	0	0	0
	09A	0	613	647	0	0	0	0
	10A	0	568	623	0	0	0	0
	11A	0	611	0	0	0	0	0
	12P	0	698	0	0	0	0	0
	01P	0	656	0	0	0	0	0
	02P	0	761	0	0	0	0	0
	03P	0	966	0	0	0	0	0
	04P	0	1015	0	0	0	0	0
	05P	0	1071	0	0	0	0	0
	06P	0	809	0	0	0	0	0
	07P	0	515	0	0	0	0	0
	08P	0	338	0	0	0	0	0
	09P	0	203	0	0	0	0	0
	10P	0	136	0	0	0	0	0
	11P	0	98	0	0	0	0	0
	TOT	0	11930	4372	0	0	0	0

STATE OF CONNECTICUT
DEPARTMENT OF TRANSPORTATION
BUREAU OF POLICY AND PLANNING
PLANNING INVENTORY AND DATA

TRAFFIC RECORDER DATA

TOWN OF MARLBOROUGH

ROUTE 66

DIRECTION B

NE OF ROUTE 2 EB OFF RAMP (EXIT 13)

DAY	SUN	MON	TUE	WED	THU	FRI	SAT
DATE	0	09/14/2009	09/15/2009	0	0	0	0
TYPE							
HOUR							

2009 ADT = 11600 ACF = 0.99

12A	0	0	57	0	0	0	0
01A	0	0	38	0	0	0	0
02A	0	19	31	0	0	0	0
03A	0	35	46	0	0	0	0
04A	0	57	66	0	0	0	0
05A	0	283	269	0	0	0	0
06A	0	834	877	0	0	0	0
07A	0	1119	1260	0	0	0	0
08A	0	1001	961	0	0	0	0
09A	0	639	730	0	0	0	0
10A	0	636	0	0	0	0	0
11A	0	598	0	0	0	0	0
12P	0	678	0	0	0	0	0
01P	0	644	0	0	0	0	0
02P	0	760	0	0	0	0	0
03P	0	928	0	0	0	0	0
04P	0	1093	0	0	0	0	0
05P	0	1099	0	0	0	0	0
06P	0	772	0	0	0	0	0
07P	0	473	0	0	0	0	0
08P	0	350	0	0	0	0	0
09P	0	239	0	0	0	0	0
10P	0	151	0	0	0	0	0
11P	0	118	0	0	0	0	0
TOT	0	12526	4335	0	0	0	0

STATE OF CONNECTICUT
DEPARTMENT OF TRANSPORTATION
BUREAU OF POLICY AND PLANNING
PLANNING INVENTORY AND DATA

TRAFFIC RECORDER DATA

TOWN OF MARLBOROUGH		ROUTE 66						DIRECTION B
SW OF INDEPENDENCE DRIVE		SUN	MON	TUE	WED	THU	FRI	SAT
DAY	DATE	0	09/14/2009	09/15/2009	0	0	0	0
TYPE	HOUR	2009 ADT = 11400		ACF = 0.99		*****		
12A		0	0	59	0	0	0	0
01A		0	0	46	0	0	0	0
02A		0	0	25	0	0	0	0
03A		0	28	36	0	0	0	0
04A		0	49	67	0	0	0	0
05A		0	238	253	0	0	0	0
06A		0	683	741	0	0	0	0
07A		0	1008	1062	0	0	0	0
08A		0	890	850	0	0	0	0
09A		0	636	666	0	0	0	0
10A		0	592	633	0	0	0	0
11A		0	630	0	0	0	0	0
12P		0	720	0	0	0	0	0
01P		0	676	0	0	0	0	0
02P		0	788	0	0	0	0	0
03P		0	1016	0	0	0	0	0
04P		0	1028	0	0	0	0	0
05P		0	1117	0	0	0	0	0
06P		0	822	0	0	0	0	0
07P		0	511	0	0	0	0	0
08P		0	346	0	0	0	0	0
09P		0	196	0	0	0	0	0
10P		0	137	0	0	0	0	0
11P		0	101	0	0	0	0	0
TOT		0	12212	4438	0	0	0	0

STATE OF CONNECTICUT
 DEPARTMENT OF TRANSPORTATION
 BUREAU OF POLICY AND PLANNING
 PLANNING INVENTORY AND DATA

TRAFFIC RECORDER DATA

TOWN OF MARLBOROUGH	ROUTE							DIRECTION B
SOUTH MAIN ST - SE OF ROUTE 2 EB ON RAMP	SUN	MON	TUE	WED	THU	FRI	SAT	
DAY								
DATE	0	0	0	09/02/2009	09/03/2009	0	0	
TYPE								
HOUR								
	2009 ADT = 1900		ACF = NA					

12A	0	0	0	0	5	0	0	
01A	0	0	0	0	3	0	0	
02A	0	0	0	0	1	0	0	
03A	0	0	0	1	0	0	0	
04A	0	0	0	10	0	0	0	
05A	0	0	0	21	0	0	0	
06A	0	0	0	98	0	0	0	
07A	0	0	0	161	0	0	0	
08A	0	0	0	141	0	0	0	
09A	0	0	0	89	0	0	0	
10A	0	0	0	91	0	0	0	
11A	0	0	0	116	0	0	0	
12P	0	0	0	80	0	0	0	
01P	0	0	0	97	0	0	0	
02P	0	0	0	140	0	0	0	
03P	0	0	0	159	0	0	0	
04P	0	0	0	168	0	0	0	
05P	0	0	0	208	0	0	0	
06P	0	0	0	169	0	0	0	
07P	0	0	0	100	0	0	0	
08P	0	0	0	63	0	0	0	
09P	0	0	0	42	0	0	0	
10P	0	0	0	17	0	0	0	
11P	0	0	0	10	0	0	0	
TOT	0	0	0	1981	9	0	0	

STATE OF CONNECTICUT
DEPARTMENT OF TRANSPORTATION
BUREAU OF POLICY AND PLANNING
PLANNING INVENTORY AND DATA

TRAFFIC RECORDER DATA

TOWN OF MARLBOROUGH	ROUTE							DIRECTION B
SOUTH MAIN ST - E OF JERRY DANIELS ROAD	SUN	MON	TUE	WED	THU	FRI	SAT	
DAY								
DATE	0	0	0	09/02/2009	09/03/2009	0	0	
TYPE								
HOUR								
	2009 ADT = 900		ACF = NA					

12A	0	0	0	0	2	0	0	
01A	0	0	0	0	2	0	0	
02A	0	0	0	0	0	0	0	
03A	0	0	0	0	0	0	0	
04A	0	0	0	4	0	0	0	
05A	0	0	0	10	0	0	0	
06A	0	0	0	46	0	0	0	
07A	0	0	0	68	0	0	0	
08A	0	0	0	52	0	0	0	
09A	0	0	0	37	0	0	0	
10A	0	0	0	50	0	0	0	
11A	0	0	0	69	0	0	0	
12P	0	0	0	37	0	0	0	
01P	0	0	0	53	0	0	0	
02P	0	0	0	79	0	0	0	
03P	0	0	0	78	0	0	0	
04P	0	0	0	82	0	0	0	
05P	0	0	0	89	0	0	0	
06P	0	0	0	109	0	0	0	
07P	0	0	0	45	0	0	0	
08P	0	0	0	36	0	0	0	
09P	0	0	0	14	0	0	0	
10P	0	0	0	4	0	0	0	
11P	0	0	0	5	0	0	0	
TOT	0	0	0	967	4	0	0	

STATE OF CONNECTICUT
 DEPARTMENT OF TRANSPORTATION
 BUREAU OF POLICY AND PLANNING
 PLANNING INVENTORY AND DATA

TRAFFIC RECORDER DATA

TOWN OF MARLBOROUGH	ROUTE							DIRECTION B
WEST ROAD - EAST OF JONES HOLLOW ROAD	SUN	MON	TUE	WED	THU	FRI	SAT	
DAY								
DATE	0	0	0	09/16/2009	09/17/2009	0	0	
TYPE								
HOUR								
	2009 ADT = 2900		ACF = NA					

12A	0	0	0	0	18	0	0	
01A	0	0	0	0	2	0	0	
02A	0	0	0	5	0	0	0	
03A	0	0	0	4	0	0	0	
04A	0	0	0	10	0	0	0	
05A	0	0	0	40	0	0	0	
06A	0	0	0	153	0	0	0	
07A	0	0	0	270	0	0	0	
08A	0	0	0	232	0	0	0	
09A	0	0	0	136	0	0	0	
10A	0	0	0	117	0	0	0	
11A	0	0	0	127	0	0	0	
12P	0	0	0	131	0	0	0	
01P	0	0	0	143	0	0	0	
02P	0	0	0	189	0	0	0	
03P	0	0	0	211	0	0	0	
04P	0	0	0	307	0	0	0	
05P	0	0	0	322	0	0	0	
06P	0	0	0	277	0	0	0	
07P	0	0	0	153	0	0	0	
08P	0	0	0	126	0	0	0	
09P	0	0	0	61	0	0	0	
10P	0	0	0	28	0	0	0	
11P	0	0	0	19	0	0	0	
TOT	0	0	0	3061	20	0	0	

STATE OF CONNECTICUT
DEPARTMENT OF TRANSPORTATION
BUREAU OF POLICY AND PLANNING
PLANNING INVENTORY AND DATA

TRAFFIC RECORDER DATA

TOWN OF MARLBOROUGH	ROUTE							DIRECTION B
WEST ROAD - NE OF ROUTE 2 WB ON RAMP	SUN	MON	TUE	WED	THU	FRI	SAT	
DAY								
DATE	0	0	0	09/02/2009	09/03/2009	0	0	
TYPE								
HOUR								
	2009 ADT = 3000		ACF = NA					

12A	0	0	0	0	12	0	0	
01A	0	0	0	0	6	0	0	
02A	0	0	0	0	9	0	0	
03A	0	0	0	2	0	0	0	
04A	0	0	0	12	0	0	0	
05A	0	0	0	50	0	0	0	
06A	0	0	0	169	0	0	0	
07A	0	0	0	285	0	0	0	
08A	0	0	0	206	0	0	0	
09A	0	0	0	142	0	0	0	
10A	0	0	0	130	0	0	0	
11A	0	0	0	156	0	0	0	
12P	0	0	0	139	0	0	0	
01P	0	0	0	147	0	0	0	
02P	0	0	0	181	0	0	0	
03P	0	0	0	242	0	0	0	
04P	0	0	0	303	0	0	0	
05P	0	0	0	331	0	0	0	
06P	0	0	0	263	0	0	0	
07P	0	0	0	162	0	0	0	
08P	0	0	0	117	0	0	0	
09P	0	0	0	73	0	0	0	
10P	0	0	0	42	0	0	0	
11P	0	0	0	34	0	0	0	
TOT	0	0	0	3186	27	0	0	

STATE OF CONNECTICUT
DEPARTMENT OF TRANSPORTATION
BUREAU OF POLICY AND PLANNING
PLANNING INVENTORY AND DATA

TRAFFIC RECORDER DATA

TOWN OF MARLBOROUGH	ROUTE							DIRECTION B
WEST ROAD - NE OF ROUTE 2 EB OFF RAMP(X12)	SUN	MON	TUE	WED	THU	FRI	SAT	
DAY	0	0	0	09/02/2009	09/03/2009	0	0	
DATE	0	0	0	09/02/2009	09/03/2009	0	0	
TYPE								
HOUR								
	2009 ADT = 4300		ACF = NA					

12A	0	0	0	0	23	0	0	
01A	0	0	0	0	13	0	0	
02A	0	0	0	0	9	0	0	
03A	0	0	0	5	0	0	0	
04A	0	0	0	19	0	0	0	
05A	0	0	0	83	0	0	0	
06A	0	0	0	322	0	0	0	
07A	0	0	0	530	0	0	0	
08A	0	0	0	350	0	0	0	
09A	0	0	0	223	0	0	0	
10A	0	0	0	191	0	0	0	
11A	0	0	0	186	0	0	0	
12P	0	0	0	183	0	0	0	
01P	0	0	0	199	0	0	0	
02P	0	0	0	231	0	0	0	
03P	0	0	0	292	0	0	0	
04P	0	0	0	411	0	0	0	
05P	0	0	0	471	0	0	0	
06P	0	0	0	338	0	0	0	
07P	0	0	0	188	0	0	0	
08P	0	0	0	136	0	0	0	
09P	0	0	0	101	0	0	0	
10P	0	0	0	64	0	0	0	
11P	0	0	0	32	0	0	0	
TOT	0	0	0	4555	45	0	0	

STATE OF CONNECTICUT
 DEPARTMENT OF TRANSPORTATION
 BUREAU OF POLICY AND PLANNING
 PLANNING INVENTORY AND DATA

TRAFFIC RECORDER DATA

TOWN OF MARLBOROUGH	ROUTE 66							DIRECTION B
SW OF SHEPARD DRIVE	SUN	MON	TUE	WED	THU	FRI	SAT	
DAY	0	09/14/2009	09/15/2009	0	0	0	0	
DATE	0	09/14/2009	09/15/2009	0	0	0	0	
TYPE								
HOUR								
	2009 ADT = 9800		ACF = 0.99					

12A	0	0	50	0	0	0	0	
01A	0	0	33	0	0	0	0	
02A	0	18	24	0	0	0	0	
03A	0	32	33	0	0	0	0	
04A	0	54	54	0	0	0	0	
05A	0	201	206	0	0	0	0	
06A	0	704	687	0	0	0	0	
07A	0	949	942	0	0	0	0	
08A	0	825	791	0	0	0	0	
09A	0	500	543	0	0	0	0	
10A	0	508	466	0	0	0	0	
11A	0	467	0	0	0	0	0	
12P	0	546	0	0	0	0	0	
01P	0	520	0	0	0	0	0	
02P	0	625	0	0	0	0	0	
03P	0	800	0	0	0	0	0	
04P	0	1004	0	0	0	0	0	
05P	0	1012	0	0	0	0	0	
06P	0	674	0	0	0	0	0	
07P	0	410	0	0	0	0	0	
08P	0	301	0	0	0	0	0	
09P	0	195	0	0	0	0	0	
10P	0	126	0	0	0	0	0	
11P	0	96	0	0	0	0	0	
TOT	0	10567	3829	0	0	0	0	

STATE OF CONNECTICUT
DEPARTMENT OF TRANSPORTATION
BUREAU OF POLICY AND PLANNING
PLANNING INVENTORY AND DATA

TRAFFIC RECORDER DATA

TOWN OF MARLBOROUGH	ROUTE 66							DIRECTION B
AT HEBRON TOWN LINE	SUN	MON	TUE	WED	THU	FRI	SAT	
DAY	0	09/14/2009	09/15/2009	0	0	0	0	
DATE								
TYPE								
HOUR								
	2009 ADT = 9100		ACF = 0.99					

12A	0	0	49	0	0	0	0	
01A	0	0	28	0	0	0	0	
02A	0	0	21	0	0	0	0	
03A	0	0	33	0	0	0	0	
04A	0	0	52	0	0	0	0	
05A	0	0	204	0	0	0	0	
06A	0	0	659	0	0	0	0	
07A	0	0	931	0	0	0	0	
08A	0	0	695	0	0	0	0	
09A	0	0	514	0	0	0	0	
10A	0	0	460	0	0	0	0	
11A	0	426	0	0	0	0	0	
12P	0	487	0	0	0	0	0	
01P	0	483	0	0	0	0	0	
02P	0	611	0	0	0	0	0	
03P	0	760	0	0	0	0	0	
04P	0	911	0	0	0	0	0	
05P	0	937	0	0	0	0	0	
06P	0	639	0	0	0	0	0	
07P	0	372	0	0	0	0	0	
08P	0	256	0	0	0	0	0	
09P	0	185	0	0	0	0	0	
10P	0	119	0	0	0	0	0	
11P	0	95	0	0	0	0	0	
TOT	0	6281	3646	0	0	0	0	

STATE OF CONNECTICUT
 DEPARTMENT OF TRANSPORTATION
 BUREAU OF POLICY AND PLANNING
 PLANNING INVENTORY AND DATA

TRAFFIC RECORDER DATA

TOWN OF MARLBOROUGH		ROUTE 66						DIRECTION N
SW OF ROBERTS ROAD		SUN	MON	TUE	WED	THU	FRI	SAT
DAY	DATE	0	09/14/2009	09/15/2009	09/16/2009	0	0	0
TYPE	HOUR	2009 ADT = 5700		ACF = NA				

12A		0	0	27	26	0	0	0
01A		0	0	16	19	0	0	0
02A		0	0	14	14	0	0	0
03A		0	12	18	14	0	0	0
04A		0	37	43	2	0	0	0
05A		0	170	159	0	0	0	0
06A		0	479	499	0	0	0	0
07A		0	673	693	0	0	0	0
08A		0	548	534	0	0	0	0
09A		0	335	368	0	0	0	0
10A		0	287	306	0	0	0	0
11A		0	308	319	0	0	0	0
12P		0	338	301	0	0	0	0
01P		0	323	327	0	0	0	0
02P		0	355	352	0	0	0	0
03P		0	428	489	0	0	0	0
04P		0	399	488	0	0	0	0
05P		0	405	466	0	0	0	0
06P		0	336	325	0	0	0	0
07P		0	201	243	0	0	0	0
08P		0	135	164	0	0	0	0
09P		0	75	81	0	0	0	0
10P		0	51	61	0	0	0	0
11P		0	44	41	0	0	0	0
TOT		0	5939	6334	75	0	0	0

STATE OF CONNECTICUT
DEPARTMENT OF TRANSPORTATION
BUREAU OF POLICY AND PLANNING
PLANNING INVENTORY AND DATA

TRAFFIC RECORDER DATA

TOWN OF MARLBOROUGH

ROUTE 66

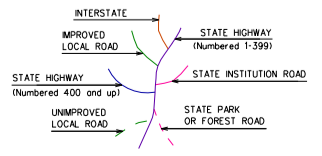
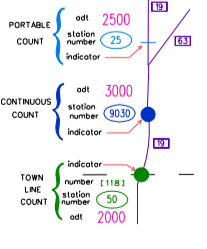
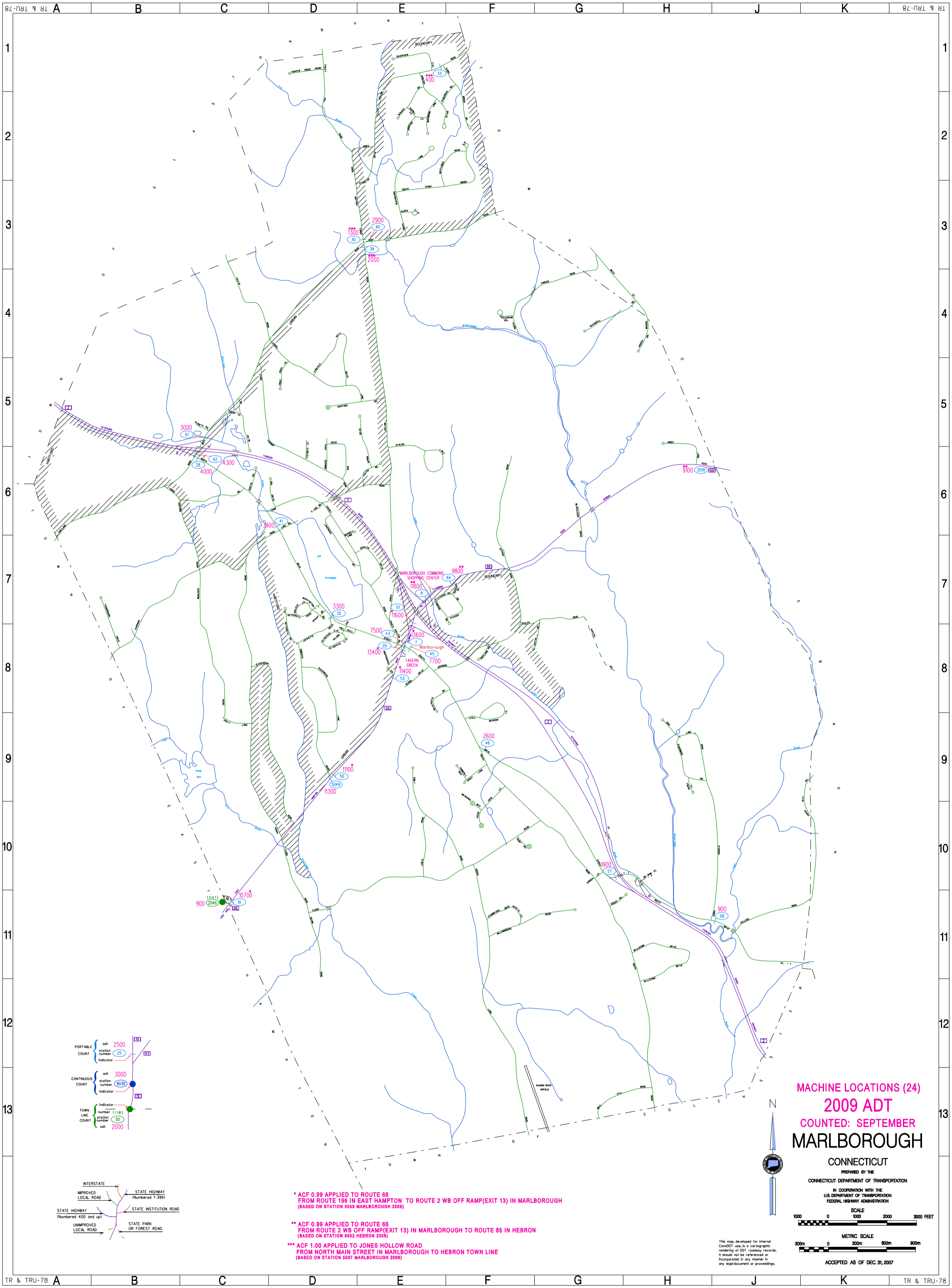
DIRECTION S

SW OF ROBERTS ROAD

DAY	SUN	MON	TUE	WED	THU	FRI	SAT
DATE	0	09/14/2009	09/15/2009	09/16/2009	0	0	0
TYPE							
HOUR							

2009 ADT = 5600 ACF = NA

12A	0	0	36	34	0	0	0
01A	0	0	25	16	0	0	0
02A	0	0	13	15	0	0	0
03A	0	16	13	11	0	0	0
04A	0	20	28	1	0	0	0
05A	0	66	80	0	0	0	0
06A	0	208	222	0	0	0	0
07A	0	313	321	0	0	0	0
08A	0	292	270	0	0	0	0
09A	0	252	259	0	0	0	0
10A	0	265	298	0	0	0	0
11A	0	277	328	0	0	0	0
12P	0	327	312	0	0	0	0
01P	0	306	307	0	0	0	0
02P	0	393	387	0	0	0	0
03P	0	506	532	0	0	0	0
04P	0	600	670	0	0	0	0
05P	0	646	708	0	0	0	0
06P	0	460	511	0	0	0	0
07P	0	290	342	0	0	0	0
08P	0	190	219	0	0	0	0
09P	0	126	191	0	0	0	0
10P	0	82	108	0	0	0	0
11P	0	54	51	0	0	0	0
TOT	0	5689	6231	77	0	0	0



* ACF 0.99 APPLIED TO ROUTE 66 FROM ROUTE 196 IN EAST HAMPTON TO ROUTE 2 WB OFF RAMP (EXIT 13) IN MARLBOROUGH (BASED ON STATION 5649 MARLBOROUGH 2009)

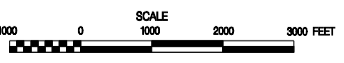
** ACF 0.99 APPLIED TO ROUTE 66 FROM ROUTE 2 WB OFF RAMP (EXIT 13) IN MARLBOROUGH TO ROUTE 85 IN HEBRON (BASED ON STATION 5652 HEBRON 2009)

*** ACF 1.00 APPLIED TO JONES HOLLOW ROAD FROM NORTH MAIN STREET IN MARLBOROUGH TO HEBRON TOWN LINE (BASED ON STATION 5637 MARLBOROUGH 2009)

MACHINE LOCATIONS (24)
2009 ADT
COUNTED: SEPTEMBER
MARLBOROUGH

CONNECTICUT

PREPARED BY THE
CONNECTICUT DEPARTMENT OF TRANSPORTATION
IN COOPERATION WITH THE
U.S. DEPARTMENT OF TRANSPORTATION
FEDERAL HIGHWAY ADMINISTRATION



This map, developed for Internal ComDOT use, is a cartographic rendering of DOT roadway records. It should not be referenced or incorporated in any manner in any legal document or proceedings.

ACCEPTED AS OF DEC. 31, 2007

STATE OF CONNECTICUT
DEPARTMENT OF TRANSPORTATION
BUREAU OF POLICY AND PLANNING
PLANNING INVENTORY AND DATA

TRAFFIC RECORDER DATA

TOWN OF EAST HAMPTON	ROUTE							DIRECTION E
STAETH ROAD - AT THE MARLBOROUGH TL	SUN	MON	TUE	WED	THU	FRI	SAT	
DAY								
DATE	0	08/27/2012	08/28/2012	08/29/2012	0	0	0	
TYPE								
HOUR								
	2012 ADT = 450		ACF = NA					

12A	0	0	1	3	0	0	0	
01A	0	0	1	0	0	0	0	
02A	0	0	1	0	0	0	0	
03A	0	0	1	1	0	0	0	
04A	0	0	4	3	0	0	0	
05A	0	0	10	9	0	0	0	
06A	0	0	43	40	0	0	0	
07A	0	67	66	73	0	0	0	
08A	0	45	41	0	0	0	0	
09A	0	36	38	0	0	0	0	
10A	0	29	25	0	0	0	0	
11A	0	36	26	0	0	0	0	
12P	0	32	31	0	0	0	0	
01P	0	25	26	0	0	0	0	
02P	0	25	24	0	0	0	0	
03P	0	23	18	0	0	0	0	
04P	0	21	24	0	0	0	0	
05P	0	22	18	0	0	0	0	
06P	0	21	29	0	0	0	0	
07P	0	14	14	0	0	0	0	
08P	0	9	6	0	0	0	0	
09P	0	10	11	0	0	0	0	
10P	0	0	6	0	0	0	0	
11P	0	3	6	0	0	0	0	
TOT	0	418	470	129	0	0	0	

STATE OF CONNECTICUT
 DEPARTMENT OF TRANSPORTATION
 BUREAU OF POLICY AND PLANNING
 PLANNING INVENTORY AND DATA

TRAFFIC RECORDER DATA

TOWN OF EAST HAMPTON	ROUTE							DIRECTION W
STAETH ROAD - AT THE MARLBOROUGH TL	SUN	MON	TUE	WED	THU	FRI	SAT	
DAY								
DATE	0	08/27/2012	08/28/2012	08/29/2012	0	0	0	
TYPE								
HOUR								
	2012 ADT = 400	ACF = NA						

12A	0	0	2	4	0	0	0	
01A	0	0	3	1	0	0	0	
02A	0	0	2	0	0	0	0	
03A	0	0	0	1	0	0	0	
04A	0	0	2	0	0	0	0	
05A	0	0	2	3	0	0	0	
06A	0	0	5	5	0	0	0	
07A	0	7	10	7	0	0	0	
08A	0	14	15	0	0	0	0	
09A	0	19	12	0	0	0	0	
10A	0	18	20	0	0	0	0	
11A	0	16	23	0	0	0	0	
12P	0	18	26	0	0	0	0	
01P	0	28	23	0	0	0	0	
02P	0	25	19	0	0	0	0	
03P	0	27	32	0	0	0	0	
04P	0	47	41	0	0	0	0	
05P	0	61	59	0	0	0	0	
06P	0	31	45	0	0	0	0	
07P	0	35	38	0	0	0	0	
08P	0	32	21	0	0	0	0	
09P	0	11	16	0	0	0	0	
10P	0	9	12	0	0	0	0	
11P	0	8	7	0	0	0	0	
TOT	0	406	435	21	0	0	0	

STATE OF CONNECTICUT
 DEPARTMENT OF TRANSPORTATION
 BUREAU OF POLICY AND PLANNING
 PLANNING INVENTORY AND DATA

TRAFFIC RECORDER DATA

TOWN OF EAST HAMPTON	ROUTE							DIRECTION B
STAETH ROAD - AT THE MARLBOROUGH TL	SUN	MON	TUE	WED	THU	FRI	SAT	
DAY								
DATE	0	08/31/2009	09/01/2009	0	0	0	0	
TYPE								
HOUR								
	2009 ADT = 900		ACF = NA					

12A	0	0	5	0	0	0	0	
01A	0	0	3	0	0	0	0	
02A	0	0	1	0	0	0	0	
03A	0	0	2	0	0	0	0	
04A	0	9	6	0	0	0	0	
05A	0	17	17	0	0	0	0	
06A	0	43	51	0	0	0	0	
07A	0	95	87	0	0	0	0	
08A	0	76	60	0	0	0	0	
09A	0	51	56	0	0	0	0	
10A	0	34	36	0	0	0	0	
11A	0	48	0	0	0	0	0	
12P	0	41	0	0	0	0	0	
01P	0	49	0	0	0	0	0	
02P	0	60	0	0	0	0	0	
03P	0	81	0	0	0	0	0	
04P	0	78	0	0	0	0	0	
05P	0	89	0	0	0	0	0	
06P	0	65	0	0	0	0	0	
07P	0	46	0	0	0	0	0	
08P	0	30	0	0	0	0	0	
09P	0	15	0	0	0	0	0	
10P	0	23	0	0	0	0	0	
11P	0	7	0	0	0	0	0	
TOT	0	957	324	0	0	0	0	