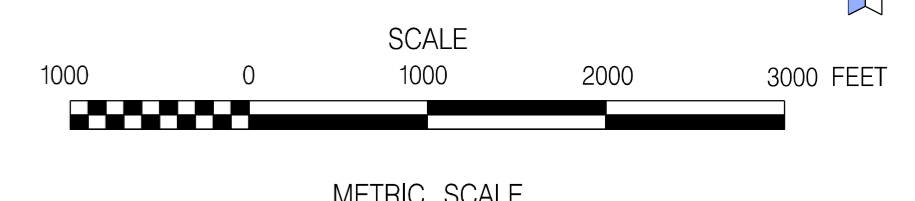


MACHINE LOCATIONS (12)  
 2012 ADT  
 COUNTED: JAN/FEB

**LYME**  
 CONNECTICUT

PREPARED BY THE  
 CONNECTICUT DEPARTMENT OF TRANSPORTATION  
 IN COOPERATION WITH THE  
 U.S. DEPARTMENT OF TRANSPORTATION  
 FEDERAL HIGHWAY ADMINISTRATION



ACCEPTED AS OF DEC. 31, 2010

\* ACF 1.00 APPLIED TO ROUTE 156  
 FROM ROUTE 82 IN EAST HADDAM TO US 1 (W JCT) IN OLD LYME  
 (BASED ON STATION 5012 LYME 2012)

This map developed for internal  
 Connecticut use. It is a cartographic  
 rendering of DOT roadway records.  
 It should not be referenced or  
 incorporated in any manner in  
 any legal document or proceedings.

STATE OF CONNECTICUT  
DEPARTMENT OF TRANSPORTATION  
BUREAU OF POLICY AND PLANNING  
PLANNING INVENTORY AND DATA

TRAFFIC RECORDER DATA

TOWN OF LYME		ROUTE 82						DIRECTION B
NW OF ROUTE 148	DAY	SUN	MON	TUE	WED	THU	FRI	SAT
DATE		0	0	01/31/2012	02/01/2012	02/02/2012	0	0
TYPE								
HOUR								
		2012 ADT = 2000		ACF = NA				
		*****						
12A		0	0	0	9	14	0	0
01A		0	0	0	1	0	0	0
02A		0	0	0	2	1	0	0
03A		0	0	0	1	1	0	0
04A		0	0	0	8	8	0	0
05A		0	0	34	34	0	0	0
06A		0	0	92	84	0	0	0
07A		0	0	137	130	0	0	0
08A		0	0	145	120	0	0	0
09A		0	0	122	108	0	0	0
10A		0	0	103	95	0	0	0
11A		0	0	114	136	0	0	0
12P		0	0	123	92	0	0	0
01P		0	0	97	111	0	0	0
02P		0	0	145	153	0	0	0
03P		0	0	162	164	0	0	0
04P		0	0	180	172	0	0	0
05P		0	0	149	163	0	0	0
06P		0	0	78	111	0	0	0
07P		0	0	61	49	0	0	0
08P		0	0	36	26	0	0	0
09P		0	0	31	50	0	0	0
10P		0	0	18	24	0	0	0
11P		0	0	16	13	0	0	0
TOT		0	0	1843	1856	24	0	0

STATE OF CONNECTICUT  
DEPARTMENT OF TRANSPORTATION  
BUREAU OF POLICY AND PLANNING  
PLANNING INVENTORY AND DATA

TRAFFIC RECORDER DATA

TOWN OF LYME	ROUTE 431							DIRECTION B
(GEER HILL ROAD) - NE OF ROUTE 148								
DAY	SUN	MON	TUE	WED	THU	FRI	SAT	
DATE	0	0	01/31/2012	02/01/2012	02/02/2012	0	0	
TYPE								
HOUR								
	2012 ADT = 100		ACF = NA					
	*****							
12A	0	0	0	0	0	0	0	
01A	0	0	0	1	0	0	0	
02A	0	0	0	0	0	0	0	
03A	0	0	0	0	0	0	0	
04A	0	0	0	0	0	0	0	
05A	0	0	0	1	0	0	0	
06A	0	0	3	4	0	0	0	
07A	0	0	5	5	0	0	0	
08A	0	0	5	6	0	0	0	
09A	0	0	5	13	0	0	0	
10A	0	0	2	8	0	0	0	
11A	0	0	7	8	0	0	0	
12P	0	0	6	7	0	0	0	
01P	0	0	8	14	0	0	0	
02P	0	0	7	12	0	0	0	
03P	0	0	4	17	0	0	0	
04P	0	0	17	13	0	0	0	
05P	0	0	12	9	0	0	0	
06P	0	0	2	3	0	0	0	
07P	0	0	3	0	0	0	0	
08P	0	0	2	2	0	0	0	
09P	0	0	2	3	0	0	0	
10P	0	0	1	4	0	0	0	
11P	0	0	0	2	0	0	0	
TOT	0	0	91	132	0	0	0	

STATE OF CONNECTICUT  
DEPARTMENT OF TRANSPORTATION  
BUREAU OF POLICY AND PLANNING  
PLANNING INVENTORY AND DATA

TRAFFIC RECORDER DATA

TOWN OF LYME	ROUTE 148							DIRECTION B
EAST OF SSR 431(GEER HILL ROAD)	SUN	MON	TUE	WED	THU	FRI	SAT	
DAY	0	0	01/31/2012	02/01/2012	02/02/2012	0	0	
DATE								
TYPE								
HOUR								
	2012 ADT = 200		ACF = NA					
	*****							
12A	0	0	0	0	1	0	0	
01A	0	0	0	1	0	0	0	
02A	0	0	0	0	0	0	0	
03A	0	0	0	0	0	0	0	
04A	0	0	0	0	0	0	0	
05A	0	0	0	1	0	0	0	
06A	0	0	3	2	0	0	0	
07A	0	0	14	7	0	0	0	
08A	0	0	16	12	0	0	0	
09A	0	0	10	25	0	0	0	
10A	0	0	14	11	0	0	0	
11A	0	0	13	4	0	0	0	
12P	0	0	9	14	0	0	0	
01P	0	0	21	20	0	0	0	
02P	0	0	14	24	0	0	0	
03P	0	0	18	30	0	0	0	
04P	0	0	23	17	0	0	0	
05P	0	0	16	10	0	0	0	
06P	0	0	7	7	0	0	0	
07P	0	0	2	3	0	0	0	
08P	0	0	4	4	0	0	0	
09P	0	0	0	4	0	0	0	
10P	0	0	2	5	0	0	0	
11P	0	0	0	1	0	0	0	
TOT	0	0	186	202	1	0	0	

STATE OF CONNECTICUT  
DEPARTMENT OF TRANSPORTATION  
BUREAU OF POLICY AND PLANNING  
PLANNING INVENTORY AND DATA

TRAFFIC RECORDER DATA

TOWN OF LYME	ROUTE 148							DIRECTION B
SW OF BRUSH HILL ROAD	SUN	MON	TUE	WED	THU	FRI	SAT	
DAY	0	0	01/31/2012	02/01/2012	02/02/2012	0	0	
DATE	0	0	01/31/2012	02/01/2012	02/02/2012	0	0	
TYPE								
HOUR								
	2012 ADT = 450		ACF = NA					
	*****							
12A	0	0	0	0	1	0	0	
01A	0	0	0	2	0	0	0	
02A	0	0	0	1	0	0	0	
03A	0	0	0	0	0	0	0	
04A	0	0	0	0	1	0	0	
05A	0	0	0	4	0	0	0	
06A	0	0	18	15	0	0	0	
07A	0	0	28	25	0	0	0	
08A	0	0	31	32	0	0	0	
09A	0	0	33	42	0	0	0	
10A	0	0	34	35	0	0	0	
11A	0	0	41	18	0	0	0	
12P	0	0	27	33	0	0	0	
01P	0	0	31	40	0	0	0	
02P	0	0	29	33	0	0	0	
03P	0	0	47	48	0	0	0	
04P	0	0	40	34	0	0	0	
05P	0	0	33	22	0	0	0	
06P	0	0	22	19	0	0	0	
07P	0	0	12	9	0	0	0	
08P	0	0	8	8	0	0	0	
09P	0	0	2	6	0	0	0	
10P	0	0	3	4	0	0	0	
11P	0	0	1	0	0	0	0	
TOT	0	0	440	430	2	0	0	

STATE OF CONNECTICUT  
DEPARTMENT OF TRANSPORTATION  
BUREAU OF POLICY AND PLANNING  
PLANNING INVENTORY AND DATA

TRAFFIC RECORDER DATA

TOWN OF LYME		ROUTE 156						DIRECTION B
SW OF JOSHUATOWN ROAD		SUN	MON	TUE	WED	THU	FRI	SAT
DAY	DATE	0	0	0	01/25/2012	01/26/2012	0	0
TYPE	HOUR	2012 ADT = 3500		ACF = 1.00				
*****								
12A		0	0	0	0	13	0	0
01A		0	0	0	0	1	0	0
02A		0	0	0	0	0	0	0
03A		0	0	0	0	5	0	0
04A		0	0	0	0	5	0	0
05A		0	0	0	42	36	0	0
06A		0	0	0	134	0	0	0
07A		0	0	0	254	0	0	0
08A		0	0	0	296	0	0	0
09A		0	0	0	193	0	0	0
10A		0	0	0	201	0	0	0
11A		0	0	0	177	0	0	0
12P		0	0	0	171	0	0	0
01P		0	0	0	218	0	0	0
02P		0	0	0	232	0	0	0
03P		0	0	0	321	0	0	0
04P		0	0	0	298	0	0	0
05P		0	0	0	245	0	0	0
06P		0	0	0	194	0	0	0
07P		0	0	0	95	0	0	0
08P		0	0	0	76	0	0	0
09P		0	0	0	56	0	0	0
10P		0	0	0	30	0	0	0
11P		0	0	0	21	0	0	0
TOT		0	0	0	3254	60	0	0

STATE OF CONNECTICUT  
 DEPARTMENT OF TRANSPORTATION  
 BUREAU OF POLICY AND PLANNING  
 PLANNING INVENTORY AND DATA

TRAFFIC RECORDER DATA

TOWN OF LYME	ROUTE 156							DIRECTION B
SOUTH OF BEAVER BROOK ROAD	SUN	MON	TUE	WED	THU	FRI	SAT	
DAY	0	0	0	01/25/2012	01/26/2012	0	0	
DATE								
TYPE								
HOUR								
	2012 ADT = 2800		ACF = 1.00					
	*****							
12A	0	0	0	0	11	0	0	
01A	0	0	0	0	1	0	0	
02A	0	0	0	0	0	0	0	
03A	0	0	0	0	3	0	0	
04A	0	0	0	0	6	0	0	
05A	0	0	0	38	36	0	0	
06A	0	0	0	123	0	0	0	
07A	0	0	0	204	0	0	0	
08A	0	0	0	257	0	0	0	
09A	0	0	0	140	0	0	0	
10A	0	0	0	152	0	0	0	
11A	0	0	0	148	0	0	0	
12P	0	0	0	127	0	0	0	
01P	0	0	0	173	0	0	0	
02P	0	0	0	185	0	0	0	
03P	0	0	0	274	0	0	0	
04P	0	0	0	233	0	0	0	
05P	0	0	0	200	0	0	0	
06P	0	0	0	157	0	0	0	
07P	0	0	0	72	0	0	0	
08P	0	0	0	54	0	0	0	
09P	0	0	0	43	0	0	0	
10P	0	0	0	27	0	0	0	
11P	0	0	0	20	0	0	0	
TOT	0	0	0	2627	57	0	0	

STATE OF CONNECTICUT  
 DEPARTMENT OF TRANSPORTATION  
 BUREAU OF POLICY AND PLANNING  
 PLANNING INVENTORY AND DATA

TRAFFIC RECORDER DATA

TOWN OF LYME	ROUTE							DIRECTION B
JOSHUATOWN ROAD - SOUTH OF ROUTE 148	SUN	MON	TUE	WED	THU	FRI	SAT	
DAY	0	0	01/31/2012	02/01/2012	02/02/2012	0	0	
DATE								
TYPE								
HOUR								
	2012 ADT = 200		ACF = NA					
	*****							
12A	0	0	0	1	1	0	0	
01A	0	0	0	0	0	0	0	
02A	0	0	0	0	0	0	0	
03A	0	0	0	0	0	0	0	
04A	0	0	0	0	0	0	0	
05A	0	0	0	3	3	0	0	
06A	0	0	8	5	0	0	0	
07A	0	0	13	16	0	0	0	
08A	0	0	11	17	0	0	0	
09A	0	0	11	13	0	0	0	
10A	0	0	15	18	0	0	0	
11A	0	0	20	13	0	0	0	
12P	0	0	19	18	0	0	0	
01P	0	0	13	20	0	0	0	
02P	0	0	16	13	0	0	0	
03P	0	0	22	18	0	0	0	
04P	0	0	17	20	0	0	0	
05P	0	0	11	13	0	0	0	
06P	0	0	9	8	0	0	0	
07P	0	0	5	5	0	0	0	
08P	0	0	1	6	0	0	0	
09P	0	0	3	1	0	0	0	
10P	0	0	2	0	0	0	0	
11P	0	0	1	1	0	0	0	
TOT	0	0	197	209	4	0	0	



STATE OF CONNECTICUT  
 DEPARTMENT OF TRANSPORTATION  
 BUREAU OF POLICY AND PLANNING  
 PLANNING INVENTORY AND DATA

TRAFFIC RECORDER DATA

TOWN OF LYME	ROUTE 148						DIRECTION B
SW OF SSR 431(GEER HILL ROAD)	SUN	MON	TUE	WED	THU	FRI	SAT
DAY	0	0	01/31/2012	02/01/2012	02/02/2012	0	0
DATE							
TYPE							
HOUR							
	2012 ADT = 200		ACF = NA				
	*****						
12A	0	0	0	0	0	0	0
01A	0	0	0	0	0	0	0
02A	0	0	0	0	0	0	0
03A	0	0	0	0	0	0	0
04A	0	0	0	0	0	0	0
05A	0	0	0	0	0	0	0
06A	0	0	3	3	0	0	0
07A	0	0	5	5	0	0	0
08A	0	0	7	6	0	0	0
09A	0	0	15	17	0	0	0
10A	0	0	8	8	0	0	0
11A	0	0	8	7	0	0	0
12P	0	0	9	10	0	0	0
01P	0	0	15	16	0	0	0
02P	0	0	17	18	0	0	0
03P	0	0	19	21	0	0	0
04P	0	0	11	13	0	0	0
05P	0	0	14	15	0	0	0
06P	0	0	9	7	0	0	0
07P	0	0	10	9	0	0	0
08P	0	0	10	10	0	0	0
09P	0	0	4	5	0	0	0
10P	0	0	5	5	0	0	0
11P	0	0	3	2	0	0	0
TOT	0	0	172	177	0	0	0

STATE OF CONNECTICUT  
DEPARTMENT OF TRANSPORTATION  
BUREAU OF POLICY AND PLANNING  
PLANNING INVENTORY AND DATA

TRAFFIC RECORDER DATA

TOWN OF LYME	ROUTE						DIRECTION B
JOSHUATOWN RD - EAST OF TANTOMORANTUM RD	SUN	MON	TUE	WED	THU	FRI	SAT
DAY							
DATE	0	0	01/31/2012	02/01/2012	02/02/2012	0	0
TYPE							
HOUR							
	2012 ADT = 350		ACF = NA				
	*****						
12A	0	0	0	1	1	0	0
01A	0	0	0	0	0	0	0
02A	0	0	0	1	0	0	0
03A	0	0	0	0	0	0	0
04A	0	0	0	1	2	0	0
05A	0	0	0	1	3	0	0
06A	0	0	5	4	0	0	0
07A	0	0	15	16	0	0	0
08A	0	0	20	27	0	0	0
09A	0	0	27	23	0	0	0
10A	0	0	19	32	0	0	0
11A	0	0	22	36	0	0	0
12P	0	0	34	25	0	0	0
01P	0	0	21	19	0	0	0
02P	0	0	30	30	0	0	0
03P	0	0	35	33	0	0	0
04P	0	0	21	35	0	0	0
05P	0	0	32	37	0	0	0
06P	0	0	21	9	0	0	0
07P	0	0	9	8	0	0	0
08P	0	0	7	9	0	0	0
09P	0	0	6	8	0	0	0
10P	0	0	4	1	0	0	0
11P	0	0	1	0	0	0	0
TOT	0	0	329	356	6	0	0

STATE OF CONNECTICUT  
DEPARTMENT OF TRANSPORTATION  
BUREAU OF POLICY AND PLANNING  
PLANNING INVENTORY AND DATA

TRAFFIC RECORDER DATA

TOWN OF LYME		ROUTE 156						DIRECTION B
NORTH OF SALEM ROAD		SUN	MON	TUE	WED	THU	FRI	SAT
DAY	DATE	0	0	0	01/25/2012	01/26/2012	0	0
TYPE	HOUR	2012 ADT = 2300		ACF = 1.00		*****		
12A		0	0	0	0	10	0	0
01A		0	0	0	0	0	0	0
02A		0	0	0	0	1	0	0
03A		0	0	0	0	1	0	0
04A		0	0	0	0	7	0	0
05A		0	0	0	40	38	0	0
06A		0	0	0	106	0	0	0
07A		0	0	0	182	0	0	0
08A		0	0	0	186	0	0	0
09A		0	0	0	133	0	0	0
10A		0	0	0	102	0	0	0
11A		0	0	0	111	0	0	0
12P		0	0	0	112	0	0	0
01P		0	0	0	151	0	0	0
02P		0	0	0	111	0	0	0
03P		0	0	0	186	0	0	0
04P		0	0	0	211	0	0	0
05P		0	0	0	162	0	0	0
06P		0	0	0	133	0	0	0
07P		0	0	0	65	0	0	0
08P		0	0	0	49	0	0	0
09P		0	0	0	36	0	0	0
10P		0	0	0	25	0	0	0
11P		0	0	0	16	0	0	0
TOT		0	0	0	2117	57	0	0

STATE OF CONNECTICUT  
DEPARTMENT OF TRANSPORTATION  
BUREAU OF POLICY AND PLANNING  
PLANNING INVENTORY AND DATA

TRAFFIC RECORDER DATA

TOWN OF LYME	ROUTE 82							DIRECTION E
EAST OF ROUTE 148	SUN	MON	TUE	WED	THU	FRI	SAT	
DAY	0	0	01/31/2012	02/01/2012	02/02/2012	0	0	
DATE								
TYPE								
HOUR								
	2012 ADT = 900		ACF = NA					
	*****							
12A	0	0	0	3	7	0	0	
01A	0	0	0	0	0	0	0	
02A	0	0	0	3	1	0	0	
03A	0	0	0	1	1	0	0	
04A	0	0	0	6	7	0	0	
05A	0	0	11	14	0	0	0	
06A	0	0	47	38	0	0	0	
07A	0	0	71	62	0	0	0	
08A	0	0	61	52	0	0	0	
09A	0	0	39	47	0	0	0	
10A	0	0	54	41	0	0	0	
11A	0	0	44	53	0	0	0	
12P	0	0	60	41	0	0	0	
01P	0	0	56	69	0	0	0	
02P	0	0	58	65	0	0	0	
03P	0	0	83	86	0	0	0	
04P	0	0	76	89	0	0	0	
05P	0	0	67	59	0	0	0	
06P	0	0	44	56	0	0	0	
07P	0	0	35	29	0	0	0	
08P	0	0	18	14	0	0	0	
09P	0	0	16	21	0	0	0	
10P	0	0	8	11	0	0	0	
11P	0	0	10	2	0	0	0	
TOT	0	0	858	862	16	0	0	

STATE OF CONNECTICUT  
DEPARTMENT OF TRANSPORTATION  
BUREAU OF POLICY AND PLANNING  
PLANNING INVENTORY AND DATA

TRAFFIC RECORDER DATA

TOWN OF LYME	ROUTE 82							DIRECTION W
EAST OF ROUTE 148	SUN	MON	TUE	WED	THU	FRI	SAT	
DAY	0	0	01/31/2012	02/01/2012	02/02/2012	0	0	
DATE								
TYPE								
HOUR								
	2012 ADT = 900		ACF = NA					
	*****							
12A	0	0	0	6	8	0	0	
01A	0	0	0	3	0	0	0	
02A	0	0	0	0	0	0	0	
03A	0	0	0	0	0	0	0	
04A	0	0	0	2	3	0	0	
05A	0	0	20	17	0	0	0	
06A	0	0	38	38	0	0	0	
07A	0	0	61	66	0	0	0	
08A	0	0	61	62	0	0	0	
09A	0	0	51	62	0	0	0	
10A	0	0	51	44	0	0	0	
11A	0	0	51	56	0	0	0	
12P	0	0	68	51	0	0	0	
01P	0	0	39	38	0	0	0	
02P	0	0	65	70	0	0	0	
03P	0	0	67	68	0	0	0	
04P	0	0	78	67	0	0	0	
05P	0	0	68	84	0	0	0	
06P	0	0	32	47	0	0	0	
07P	0	0	25	16	0	0	0	
08P	0	0	16	7	0	0	0	
09P	0	0	22	23	0	0	0	
10P	0	0	11	8	0	0	0	
11P	0	0	7	9	0	0	0	
TOT	0	0	831	844	11	0	0	

STATE OF CONNECTICUT  
DEPARTMENT OF TRANSPORTATION  
BUREAU OF POLICY AND PLANNING  
PLANNING INVENTORY AND DATA

TRAFFIC RECORDER DATA

TOWN OF LYME	ROUTE 156						DIRECTION N
NORTH OF BILL HILL ROAD CONNECTOR	SUN	MON	TUE	WED	THU	FRI	SAT
DAY	0	0	01/31/2012	02/01/2012	02/02/2012	0	0
DATE							
TYPE							
HOUR							
	2012 ADT = 2100		ACF = NA				
	*****						
12A	0	0	0	2	11	0	0
01A	0	0	0	2	2	0	0
02A	0	0	0	1	0	0	0
03A	0	0	0	4	2	0	0
04A	0	0	0	7	3	0	0
05A	0	0	5	7	0	0	0
06A	0	0	38	39	0	0	0
07A	0	0	75	71	0	0	0
08A	0	0	122	119	0	0	0
09A	0	0	96	92	0	0	0
10A	0	0	89	78	0	0	0
11A	0	0	105	103	0	0	0
12P	0	0	115	118	0	0	0
01P	0	0	129	136	0	0	0
02P	0	0	152	152	0	0	0
03P	0	0	188	192	0	0	0
04P	0	0	213	242	0	0	0
05P	0	0	226	241	0	0	0
06P	0	0	133	138	0	0	0
07P	0	0	80	86	0	0	0
08P	0	0	59	76	0	0	0
09P	0	0	63	50	0	0	0
10P	0	0	32	27	0	0	0
11P	0	0	13	15	0	0	0
TOT	0	0	1933	1998	18	0	0

STATE OF CONNECTICUT  
DEPARTMENT OF TRANSPORTATION  
BUREAU OF POLICY AND PLANNING  
PLANNING INVENTORY AND DATA

TRAFFIC RECORDER DATA

TOWN OF LYME	ROUTE 156							DIRECTION S
NORTH OF BILL HILL ROAD CONNECTOR	SUN	MON	TUE	WED	THU	FRI	SAT	
DAY	0	0	01/31/2012	02/01/2012	02/02/2012	0	0	
DATE								
TYPE								
HOUR								
	2012 ADT = 2100		ACF = NA					
	*****							
12A	0	0	0	2	4	0	0	
01A	0	0	0	0	3	0	0	
02A	0	0	0	1	0	0	0	
03A	0	0	0	5	3	0	0	
04A	0	0	0	12	4	0	0	
05A	0	0	38	32	0	0	0	
06A	0	0	117	110	0	0	0	
07A	0	0	224	254	0	0	0	
08A	0	0	220	185	0	0	0	
09A	0	0	167	162	0	0	0	
10A	0	0	144	132	0	0	0	
11A	0	0	130	112	0	0	0	
12P	0	0	131	123	0	0	0	
01P	0	0	122	107	0	0	0	
02P	0	0	119	149	0	0	0	
03P	0	0	156	162	0	0	0	
04P	0	0	123	149	0	0	0	
05P	0	0	122	131	0	0	0	
06P	0	0	87	88	0	0	0	
07P	0	0	39	39	0	0	0	
08P	0	0	18	29	0	0	0	
09P	0	0	19	22	0	0	0	
10P	0	0	12	10	0	0	0	
11P	0	0	6	6	0	0	0	
TOT	0	0	1994	2022	14	0	0	

STATE OF CONNECTICUT  
DEPARTMENT OF TRANSPORTATION  
BUREAU OF POLICY AND PLANNING  
PLANNING INVENTORY AND DATA

TRAFFIC RECORDER DATA

TOWN OF LYME		ROUTE 82						DIRECTION B
NW OF ROUTE 148	DAY	SUN	MON	TUE	WED	THU	FRI	SAT
DATE		0	0	0	04/29/2009	04/30/2009	0	0
TYPE								
HOUR								
		2009 ADT = 2100		ACF = NA				
		*****						
12A		0	0	0	0	6	0	0
01A		0	0	0	0	5	0	0
02A		0	0	0	0	3	0	0
03A		0	0	0	0	0	0	0
04A		0	0	0	0	8	0	0
05A		0	0	0	27	0	0	0
06A		0	0	0	95	0	0	0
07A		0	0	0	162	0	0	0
08A		0	0	0	136	0	0	0
09A		0	0	0	130	0	0	0
10A		0	0	0	139	0	0	0
11A		0	0	0	154	0	0	0
12P		0	0	0	117	0	0	0
01P		0	0	0	152	0	0	0
02P		0	0	0	154	0	0	0
03P		0	0	0	181	0	0	0
04P		0	0	0	184	0	0	0
05P		0	0	0	170	0	0	0
06P		0	0	0	125	0	0	0
07P		0	0	0	68	0	0	0
08P		0	0	0	69	0	0	0
09P		0	0	0	46	0	0	0
10P		0	0	0	34	0	0	0
11P		0	0	0	14	0	0	0
TOT		0	0	0	2157	22	0	0



STATE OF CONNECTICUT  
 DEPARTMENT OF TRANSPORTATION  
 BUREAU OF POLICY AND PLANNING  
 PLANNING INVENTORY AND DATA

TRAFFIC RECORDER DATA

TOWN OF LYME	ROUTE 431							DIRECTION B
(GEER HILL ROAD) - NE OF ROUTE 148								
DAY	SUN	MON	TUE	WED	THU	FRI	SAT	
DATE	0	0	04/28/2009	04/29/2009	04/30/2009	0	0	
TYPE								
HOUR								
	2009 ADT = 200		ACF = NA					
	*****							
12A	0	0	0	0	0	0	0	
01A	0	0	0	0	1	0	0	
02A	0	0	0	0	1	0	0	
03A	0	0	0	0	0	0	0	
04A	0	0	0	3	0	0	0	
05A	0	0	0	0	0	0	0	
06A	0	0	4	0	0	0	0	
07A	0	0	14	6	0	0	0	
08A	0	0	9	7	0	0	0	
09A	0	0	12	8	0	0	0	
10A	0	0	15	10	0	0	0	
11A	0	0	19	16	0	0	0	
12P	0	0	22	18	0	0	0	
01P	0	0	16	15	0	0	0	
02P	0	0	9	13	0	0	0	
03P	0	0	14	18	0	0	0	
04P	0	0	17	9	0	0	0	
05P	0	0	17	12	0	0	0	
06P	0	0	20	10	0	0	0	
07P	0	0	11	4	0	0	0	
08P	0	0	3	5	0	0	0	
09P	0	0	1	3	0	0	0	
10P	0	0	0	0	0	0	0	
11P	0	0	0	0	0	0	0	
TOT	0	0	203	157	2	0	0	

STATE OF CONNECTICUT  
DEPARTMENT OF TRANSPORTATION  
BUREAU OF POLICY AND PLANNING  
PLANNING INVENTORY AND DATA

TRAFFIC RECORDER DATA

TOWN OF LYME	ROUTE 148							DIRECTION B
EAST OF SSR 431(GEER HILL ROAD)	SUN	MON	TUE	WED	THU	FRI	SAT	
DAY	0	0	0	04/29/2009	04/30/2009	0	0	
DATE								
TYPE								
HOUR								
	2009 ADT = 300		ACF = NA					
	*****							
12A	0	0	0	0	0	0	0	
01A	0	0	0	0	1	0	0	
02A	0	0	0	0	1	0	0	
03A	0	0	0	0	0	0	0	
04A	0	0	0	0	0	0	0	
05A	0	0	0	0	2	0	0	
06A	0	0	0	3	0	0	0	
07A	0	0	0	18	0	0	0	
08A	0	0	0	14	0	0	0	
09A	0	0	0	24	0	0	0	
10A	0	0	0	35	0	0	0	
11A	0	0	0	28	0	0	0	
12P	0	0	0	24	0	0	0	
01P	0	0	0	23	0	0	0	
02P	0	0	0	25	0	0	0	
03P	0	0	0	26	0	0	0	
04P	0	0	0	25	0	0	0	
05P	0	0	0	23	0	0	0	
06P	0	0	0	16	0	0	0	
07P	0	0	0	5	0	0	0	
08P	0	0	0	9	0	0	0	
09P	0	0	0	3	0	0	0	
10P	0	0	0	2	0	0	0	
11P	0	0	0	1	0	0	0	
TOT	0	0	0	304	4	0	0	

STATE OF CONNECTICUT  
 DEPARTMENT OF TRANSPORTATION  
 BUREAU OF POLICY AND PLANNING  
 PLANNING INVENTORY AND DATA

TRAFFIC RECORDER DATA

TOWN OF LYME	ROUTE 148							DIRECTION B
SW OF BRUSH HILL ROAD	SUN	MON	TUE	WED	THU	FRI	SAT	
DAY	0	0	0	04/29/2009	04/30/2009	0	0	
DATE	0	0	0	04/29/2009	04/30/2009	0	0	
TYPE								
HOUR								
	2009 ADT = 650		ACF = NA					
	*****							
12A	0	0	0	0	3	0	0	
01A	0	0	0	0	3	0	0	
02A	0	0	0	0	2	0	0	
03A	0	0	0	0	0	0	0	
04A	0	0	0	0	2	0	0	
05A	0	0	0	7	0	0	0	
06A	0	0	0	20	0	0	0	
07A	0	0	0	39	0	0	0	
08A	0	0	0	51	0	0	0	
09A	0	0	0	37	0	0	0	
10A	0	0	0	52	0	0	0	
11A	0	0	0	57	0	0	0	
12P	0	0	0	52	0	0	0	
01P	0	0	0	49	0	0	0	
02P	0	0	0	50	0	0	0	
03P	0	0	0	52	0	0	0	
04P	0	0	0	53	0	0	0	
05P	0	0	0	49	0	0	0	
06P	0	0	0	35	0	0	0	
07P	0	0	0	19	0	0	0	
08P	0	0	0	23	0	0	0	
09P	0	0	0	12	0	0	0	
10P	0	0	0	6	0	0	0	
11P	0	0	0	2	0	0	0	
TOT	0	0	0	665	10	0	0	

STATE OF CONNECTICUT  
 DEPARTMENT OF TRANSPORTATION  
 BUREAU OF POLICY AND PLANNING  
 PLANNING INVENTORY AND DATA

TRAFFIC RECORDER DATA

TOWN OF LYME		ROUTE 156						DIRECTION B
SW OF JOSHUATOWN ROAD		SUN	MON	TUE	WED	THU	FRI	SAT
DAY	DATE	0	0	0	04/29/2009	04/30/2009	0	0
TYPE	HOUR	2009 ADT = 3600		ACF = 0.99		*****		
12A		0	0	0	0	14	0	0
01A		0	0	0	0	10	0	0
02A		0	0	0	0	2	0	0
03A		0	0	0	0	5	0	0
04A		0	0	0	0	23	0	0
05A		0	0	0	39	0	0	0
06A		0	0	0	130	0	0	0
07A		0	0	0	256	0	0	0
08A		0	0	0	306	0	0	0
09A		0	0	0	233	0	0	0
10A		0	0	0	199	0	0	0
11A		0	0	0	223	0	0	0
12P		0	0	0	202	0	0	0
01P		0	0	0	238	0	0	0
02P		0	0	0	259	0	0	0
03P		0	0	0	322	0	0	0
04P		0	0	0	316	0	0	0
05P		0	0	0	345	0	0	0
06P		0	0	0	211	0	0	0
07P		0	0	0	152	0	0	0
08P		0	0	0	127	0	0	0
09P		0	0	0	54	0	0	0
10P		0	0	0	32	0	0	0
11P		0	0	0	24	0	0	0
TOT		0	0	0	3668	54	0	0

STATE OF CONNECTICUT  
 DEPARTMENT OF TRANSPORTATION  
 BUREAU OF POLICY AND PLANNING  
 PLANNING INVENTORY AND DATA

TRAFFIC RECORDER DATA

TOWN OF LYME	ROUTE 156							DIRECTION B
SOUTH OF BEAVER BROOK ROAD	SUN	MON	TUE	WED	THU	FRI	SAT	
DAY	0	0	0	04/29/2009	04/30/2009	0	0	
DATE								
TYPE								
HOUR								
	2009 ADT = 3000		ACF = 0.99					
	*****							
12A	0	0	0	0	11	0	0	
01A	0	0	0	0	9	0	0	
02A	0	0	0	0	1	0	0	
03A	0	0	0	0	5	0	0	
04A	0	0	0	0	22	0	0	
05A	0	0	0	29	0	0	0	
06A	0	0	0	120	0	0	0	
07A	0	0	0	202	0	0	0	
08A	0	0	0	263	0	0	0	
09A	0	0	0	193	0	0	0	
10A	0	0	0	157	0	0	0	
11A	0	0	0	174	0	0	0	
12P	0	0	0	178	0	0	0	
01P	0	0	0	199	0	0	0	
02P	0	0	0	209	0	0	0	
03P	0	0	0	275	0	0	0	
04P	0	0	0	258	0	0	0	
05P	0	0	0	277	0	0	0	
06P	0	0	0	183	0	0	0	
07P	0	0	0	139	0	0	0	
08P	0	0	0	86	0	0	0	
09P	0	0	0	46	0	0	0	
10P	0	0	0	27	0	0	0	
11P	0	0	0	23	0	0	0	
TOT	0	0	0	3038	48	0	0	

STATE OF CONNECTICUT  
 DEPARTMENT OF TRANSPORTATION  
 BUREAU OF POLICY AND PLANNING  
 PLANNING INVENTORY AND DATA

TRAFFIC RECORDER DATA

TOWN OF LYME	ROUTE							DIRECTION B
JOSHUATOWN ROAD - SOUTH OF ROUTE 148	SUN	MON	TUE	WED	THU	FRI	SAT	
DAY			04/28/2009	04/29/2009				
DATE	0	0			0	0	0	
TYPE								
HOUR								
	2009 ADT = 300		ACF = NA					
	*****							
12A	0	0	0	1	0	0	0	
01A	0	0	0	1	0	0	0	
02A	0	0	0	1	0	0	0	
03A	0	0	0	0	0	0	0	
04A	0	0	0	3	0	0	0	
05A	0	0	0	5	0	0	0	
06A	0	0	9	0	0	0	0	
07A	0	0	17	0	0	0	0	
08A	0	0	27	0	0	0	0	
09A	0	0	26	0	0	0	0	
10A	0	0	20	0	0	0	0	
11A	0	0	33	0	0	0	0	
12P	0	0	22	0	0	0	0	
01P	0	0	25	0	0	0	0	
02P	0	0	18	0	0	0	0	
03P	0	0	21	0	0	0	0	
04P	0	0	15	0	0	0	0	
05P	0	0	9	0	0	0	0	
06P	0	0	18	0	0	0	0	
07P	0	0	21	0	0	0	0	
08P	0	0	5	0	0	0	0	
09P	0	0	1	0	0	0	0	
10P	0	0	1	0	0	0	0	
11P	0	0	0	0	0	0	0	
TOT	0	0	288	11	0	0	0	

STATE OF CONNECTICUT  
 DEPARTMENT OF TRANSPORTATION  
 BUREAU OF POLICY AND PLANNING  
 PLANNING INVENTORY AND DATA

TRAFFIC RECORDER DATA

TOWN OF LYME	ROUTE 148							DIRECTION B
SW OF SSR 431(GEER HILL ROAD)	SUN	MON	TUE	WED	THU	FRI	SAT	
DAY	0	0	04/28/2009	04/29/2009	0	0	0	
DATE								
TYPE								
HOUR								
	2009 ADT = 350		ACF = NA					
	*****							
12A	0	0	0	1	0	0	0	
01A	0	0	0	0	0	0	0	
02A	0	0	0	0	0	0	0	
03A	0	0	0	0	0	0	0	
04A	0	0	0	6	0	0	0	
05A	0	0	0	0	0	0	0	
06A	0	0	3	3	0	0	0	
07A	0	0	27	15	0	0	0	
08A	0	0	12	17	0	0	0	
09A	0	0	20	22	0	0	0	
10A	0	0	28	32	0	0	0	
11A	0	0	39	23	0	0	0	
12P	0	0	32	21	0	0	0	
01P	0	0	31	27	0	0	0	
02P	0	0	27	21	0	0	0	
03P	0	0	27	21	0	0	0	
04P	0	0	28	25	0	0	0	
05P	0	0	26	22	0	0	0	
06P	0	0	30	21	0	0	0	
07P	0	0	14	5	0	0	0	
08P	0	0	13	11	0	0	0	
09P	0	0	9	2	0	0	0	
10P	0	0	0	2	0	0	0	
11P	0	0	0	1	0	0	0	
TOT	0	0	366	298	0	0	0	

STATE OF CONNECTICUT  
 DEPARTMENT OF TRANSPORTATION  
 BUREAU OF POLICY AND PLANNING  
 PLANNING INVENTORY AND DATA

TRAFFIC RECORDER DATA

TOWN OF LYME	ROUTE							DIRECTION B
JOSHUATOWN RD - EAST OF TANTOMORANTUM RD	SUN	MON	TUE	WED	THU	FRI	SAT	
DAY								
DATE	0	0	04/28/2009	04/29/2009	0	0	0	
TYPE								
HOUR								
	2009 ADT = 400		ACF = NA					
	*****							
12A	0	0	0	1	0	0	0	
01A	0	0	0	0	0	0	0	
02A	0	0	0	0	0	0	0	
03A	0	0	0	0	0	0	0	
04A	0	0	0	1	0	0	0	
05A	0	0	0	3	0	0	0	
06A	0	0	11	0	0	0	0	
07A	0	0	21	0	0	0	0	
08A	0	0	38	0	0	0	0	
09A	0	0	24	0	0	0	0	
10A	0	0	29	0	0	0	0	
11A	0	0	31	0	0	0	0	
12P	0	0	36	0	0	0	0	
01P	0	0	31	0	0	0	0	
02P	0	0	23	0	0	0	0	
03P	0	0	23	0	0	0	0	
04P	0	0	34	0	0	0	0	
05P	0	0	30	0	0	0	0	
06P	0	0	26	0	0	0	0	
07P	0	0	21	0	0	0	0	
08P	0	0	17	0	0	0	0	
09P	0	0	9	0	0	0	0	
10P	0	0	2	0	0	0	0	
11P	0	0	0	0	0	0	0	
TOT	0	0	406	5	0	0	0	



STATE OF CONNECTICUT  
 DEPARTMENT OF TRANSPORTATION  
 BUREAU OF POLICY AND PLANNING  
 PLANNING INVENTORY AND DATA

TRAFFIC RECORDER DATA

TOWN OF LYME	ROUTE 156							DIRECTION B
NORTH OF SALEM ROAD	SUN	MON	TUE	WED	THU	FRI	SAT	
DAY	0	0	0	04/29/2009	04/30/2009	0	0	
DATE	0	0	0	04/29/2009	04/30/2009	0	0	
TYPE								
HOUR								
	2009 ADT = 2700		ACF = 0.99					
	*****							
12A	0	0	0	0	11	0	0	
01A	0	0	0	0	11	0	0	
02A	0	0	0	0	0	0	0	
03A	0	0	0	0	4	0	0	
04A	0	0	0	0	21	0	0	
05A	0	0	0	26	0	0	0	
06A	0	0	0	115	0	0	0	
07A	0	0	0	181	0	0	0	
08A	0	0	0	224	0	0	0	
09A	0	0	0	182	0	0	0	
10A	0	0	0	136	0	0	0	
11A	0	0	0	152	0	0	0	
12P	0	0	0	165	0	0	0	
01P	0	0	0	181	0	0	0	
02P	0	0	0	196	0	0	0	
03P	0	0	0	247	0	0	0	
04P	0	0	0	224	0	0	0	
05P	0	0	0	253	0	0	0	
06P	0	0	0	161	0	0	0	
07P	0	0	0	105	0	0	0	
08P	0	0	0	81	0	0	0	
09P	0	0	0	40	0	0	0	
10P	0	0	0	25	0	0	0	
11P	0	0	0	23	0	0	0	
TOT	0	0	0	2717	47	0	0	

STATE OF CONNECTICUT  
DEPARTMENT OF TRANSPORTATION  
BUREAU OF POLICY AND PLANNING  
PLANNING INVENTORY AND DATA

TRAFFIC RECORDER DATA

TOWN OF LYME	ROUTE 82							DIRECTION B
EAST OF ROUTE 148	SUN	MON	TUE	WED	THU	FRI	SAT	
DAY	0	0	0	04/29/2009	04/30/2009	0	0	
DATE								
TYPE								
HOUR								
	2009 ADT = 2100		ACF = NA					
	*****							
12A	0	0	0	0	9	0	0	
01A	0	0	0	0	3	0	0	
02A	0	0	0	0	3	0	0	
03A	0	0	0	0	0	0	0	
04A	0	0	0	0	7	0	0	
05A	0	0	0	28	0	0	0	
06A	0	0	0	95	0	0	0	
07A	0	0	0	147	0	0	0	
08A	0	0	0	158	0	0	0	
09A	0	0	0	139	0	0	0	
10A	0	0	0	141	0	0	0	
11A	0	0	0	148	0	0	0	
12P	0	0	0	125	0	0	0	
01P	0	0	0	147	0	0	0	
02P	0	0	0	154	0	0	0	
03P	0	0	0	190	0	0	0	
04P	0	0	0	174	0	0	0	
05P	0	0	0	170	0	0	0	
06P	0	0	0	114	0	0	0	
07P	0	0	0	59	0	0	0	
08P	0	0	0	81	0	0	0	
09P	0	0	0	44	0	0	0	
10P	0	0	0	36	0	0	0	
11P	0	0	0	17	0	0	0	
TOT	0	0	0	2167	22	0	0	

STATE OF CONNECTICUT  
 DEPARTMENT OF TRANSPORTATION  
 BUREAU OF POLICY AND PLANNING  
 PLANNING INVENTORY AND DATA

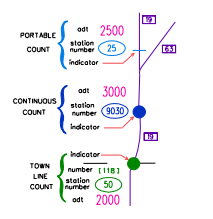
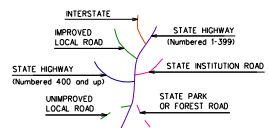
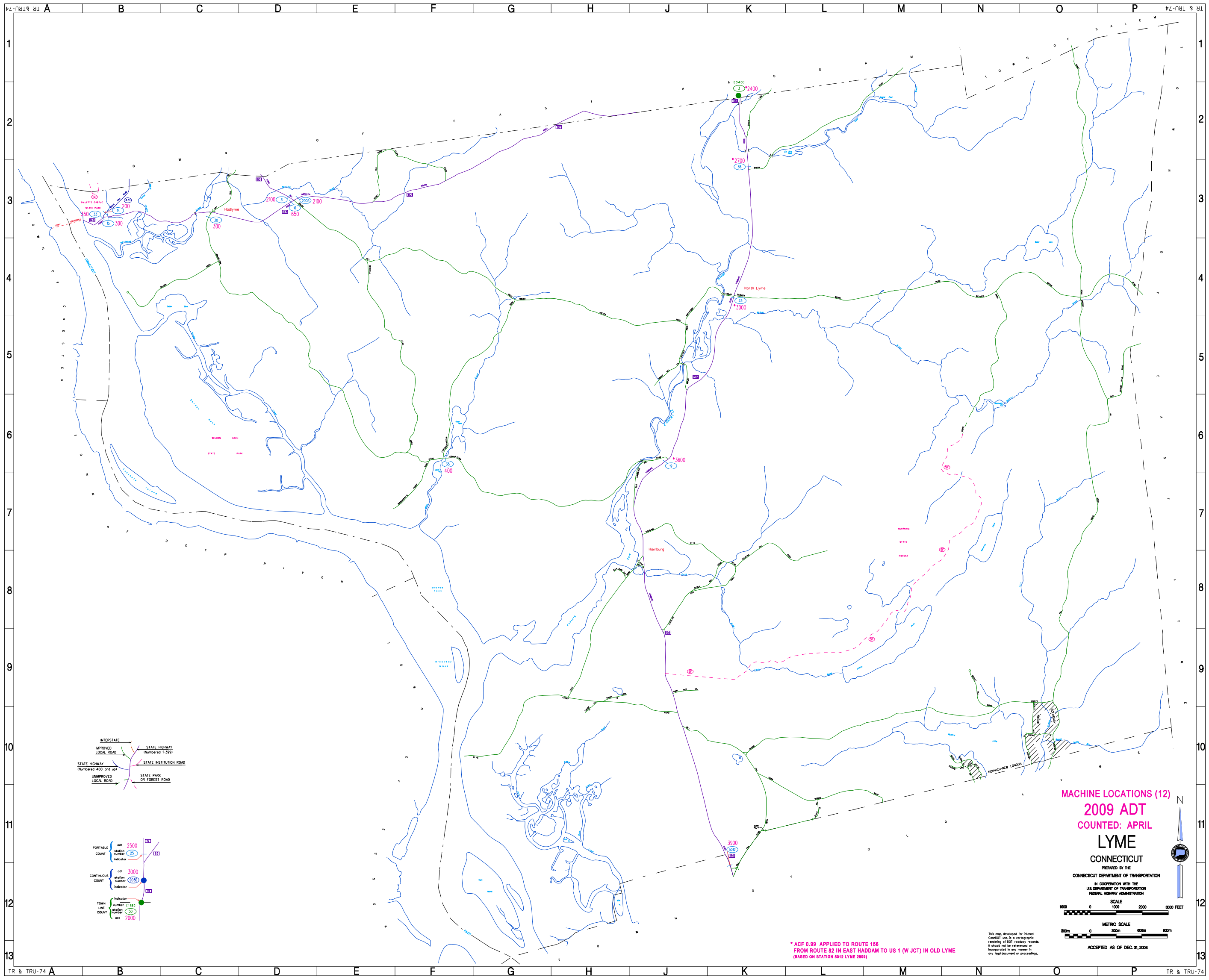
TRAFFIC RECORDER DATA

TOWN OF LYME	ROUTE 156						DIRECTION N	
NORTH OF BILL HILL ROAD CONNECTOR	SUN	MON	TUE	WED	THU	FRI	SAT	
DAY	0	05/04/2009	05/05/2009	05/06/2009	05/07/2009	0	0	
DATE								
TYPE								
HOUR								
	2009 ADT = 2000	ACF = NA						
	*****							
12A	0	0	8	9	13	0	0	
01A	0	0	4	2	7	0	0	
02A	0	0	4	4	5	0	0	
03A	0	0	2	3	3	0	0	
04A	0	0	16	2	2	0	0	
05A	0	7	5	9	0	0	0	
06A	0	24	30	34	0	0	0	
07A	0	83	86	92	0	0	0	
08A	0	113	98	133	0	0	0	
09A	0	105	105	110	0	0	0	
10A	0	120	118	95	0	0	0	
11A	0	118	114	133	0	0	0	
12P	0	120	122	128	0	0	0	
01P	0	149	113	169	0	0	0	
02P	0	148	173	175	0	0	0	
03P	0	210	171	222	0	0	0	
04P	0	262	234	237	0	0	0	
05P	0	252	251	252	0	0	0	
06P	0	139	169	166	0	0	0	
07P	0	89	78	120	0	0	0	
08P	0	56	69	83	0	0	0	
09P	0	38	50	61	0	0	0	
10P	0	24	23	36	0	0	0	
11P	0	19	20	17	0	0	0	
TOT	0	2076	2063	2292	30	0	0	

STATE OF CONNECTICUT  
DEPARTMENT OF TRANSPORTATION  
BUREAU OF POLICY AND PLANNING  
PLANNING INVENTORY AND DATA

TRAFFIC RECORDER DATA

TOWN OF LYME	ROUTE 156						DIRECTION S	
NORTH OF BILL HILL ROAD CONNECTOR	SUN	MON	TUE	WED	THU	FRI	SAT	
DAY	0	05/04/2009	05/05/2009	05/06/2009	05/07/2009	0	0	
DATE								
TYPE								
HOUR								
	2009 ADT = 1900	ACF = NA						
	*****							
12A	0	0	4	4	5	0	0	
01A	0	0	2	2	2	0	0	
02A	0	0	1	1	3	0	0	
03A	0	0	7	3	4	0	0	
04A	0	0	12	10	1	0	0	
05A	0	34	38	35	0	0	0	
06A	0	80	103	106	0	0	0	
07A	0	160	237	262	0	0	0	
08A	0	136	231	240	0	0	0	
09A	0	123	191	154	0	0	0	
10A	0	109	150	148	0	0	0	
11A	0	87	124	157	0	0	0	
12P	0	95	130	154	0	0	0	
01P	0	102	118	135	0	0	0	
02P	0	96	148	158	0	0	0	
03P	0	116	148	141	0	0	0	
04P	0	100	149	162	0	0	0	
05P	0	98	108	151	0	0	0	
06P	0	62	95	107	0	0	0	
07P	0	60	90	107	0	0	0	
08P	0	23	17	44	0	0	0	
09P	0	25	29	33	0	0	0	
10P	0	13	13	27	0	0	0	
11P	0	7	8	3	0	0	0	
TOT	0	1526	2153	2344	15	0	0	



**MACHINE LOCATIONS (12)**  
**2009 ADT**  
**COUNTED: APRIL**  
**LYME**  
**CONNECTICUT**  
 PREPARED BY THE  
 CONNECTICUT DEPARTMENT OF TRANSPORTATION  
 IN COOPERATION WITH THE  
 U.S. DEPARTMENT OF TRANSPORTATION  
 FEDERAL HIGHWAY ADMINISTRATION

SCALE  
 1000 0 1000 2000 3000 FEET

METRIC SCALE  
 300m 0 300m 600m 900m

ACCEPTED AS OF DEC. 31, 2008

\* ACF 0.89 APPLIED TO ROUTE 156  
 FROM ROUTE 82 IN EAST HADDAM TO US 1 (W JCT) IN OLD LYME  
 (BASED ON STATION 8012 LYME 2009)

This map developed for Internal  
 Connecticut use. It is a cartographic  
 rendering of DOT roadway records.  
 It should not be referenced or  
 incorporated in any manner in  
 any legal document or proceedings.

STATE OF CONNECTICUT  
 DEPARTMENT OF TRANSPORTATION  
 BUREAU OF POLICY AND PLANNING  
 PLANNING INVENTORY AND DATA

TRAFFIC RECORDER DATA

TOWN OF EAST HADDAM

ROUTE 156

DIRECTION N

SE OF ROUTE 82

DAY	SUN	MON	TUE	WED	THU	FRI	SAT
DATE	0	03/26/2012	03/27/2012	03/28/2012	0	0	0
TYPE							
HOUR							

2012 ADT = 1200                      ACF = 1.00

\*\*\*\*\*

12A	0	0	6	6	0	0	0
01A	0	0	3	4	0	0	0
02A	0	0	2	0	0	0	0
03A	0	0	1	2	0	0	0
04A	0	0	2	4	0	0	0
05A	0	11	12	0	0	0	0
06A	0	31	35	0	0	0	0
07A	0	61	66	0	0	0	0
08A	0	62	67	0	0	0	0
09A	0	41	72	0	0	0	0
10A	0	49	57	0	0	0	0
11A	0	49	55	0	0	0	0
12P	0	56	54	0	0	0	0
01P	0	48	43	0	0	0	0
02P	0	59	75	0	0	0	0
03P	0	104	104	0	0	0	0
04P	0	132	159	0	0	0	0
05P	0	154	174	0	0	0	0
06P	0	71	77	0	0	0	0
07P	0	57	47	0	0	0	0
08P	0	50	44	0	0	0	0
09P	0	41	25	0	0	0	0
10P	0	20	9	0	0	0	0
11P	0	7	6	0	0	0	0
TOT	0	1103	1195	16	0	0	0

STATE OF CONNECTICUT  
 DEPARTMENT OF TRANSPORTATION  
 BUREAU OF POLICY AND PLANNING  
 PLANNING INVENTORY AND DATA

TRAFFIC RECORDER DATA

TOWN OF EAST HADDAM	ROUTE 156							DIRECTION S
SE OF ROUTE 82	SUN	MON	TUE	WED	THU	FRI	SAT	
DAY								
DATE	0	03/26/2012	03/27/2012	03/28/2012	0	0	0	
TYPE								
HOUR								
	2012 ADT = 1200		ACF = 1.00					
	*****							
12A	0	0	26	5	0	0	0	
01A	0	0	6	2	0	0	0	
02A	0	0	2	1	0	0	0	
03A	0	0	0	0	0	0	0	
04A	0	0	9	3	0	0	0	
05A	0	22	28	0	0	0	0	
06A	0	89	88	0	0	0	0	
07A	0	122	113	0	0	0	0	
08A	0	146	150	0	0	0	0	
09A	0	71	82	0	0	0	0	
10A	0	54	62	0	0	0	0	
11A	0	64	75	0	0	0	0	
12P	0	53	54	0	0	0	0	
01P	0	48	74	0	0	0	0	
02P	0	62	77	0	0	0	0	
03P	0	73	73	0	0	0	0	
04P	0	81	70	0	0	0	0	
05P	0	61	68	0	0	0	0	
06P	0	50	46	0	0	0	0	
07P	0	29	34	0	0	0	0	
08P	0	16	22	0	0	0	0	
09P	0	16	19	0	0	0	0	
10P	0	11	2	0	0	0	0	
11P	0	5	7	0	0	0	0	
TOT	0	1073	1187	11	0	0	0	

STATE OF CONNECTICUT  
DEPARTMENT OF TRANSPORTATION  
BUREAU OF POLICY AND PLANNING  
PLANNING INVENTORY AND DATA

TRAFFIC RECORDER DATA

TOWN OF EAST HADDAM		ROUTE 156						DIRECTION B
SE OF ROUTE 82	DAY	SUN	MON	TUE	WED	THU	FRI	SAT
DATE		0	0	0	05/06/2009	05/07/2009	0	0
TYPE								
HOUR								
		2009 ADT = 2400		ACF = 0.99				
		*****						
12A		0	0	0	0	10	0	0
01A		0	0	0	0	4	0	0
02A		0	0	0	0	6	0	0
03A		0	0	0	0	5	0	0
04A		0	0	0	12	0	0	0
05A		0	0	0	26	0	0	0
06A		0	0	0	107	0	0	0
07A		0	0	0	219	0	0	0
08A		0	0	0	221	0	0	0
09A		0	0	0	156	0	0	0
10A		0	0	0	122	0	0	0
11A		0	0	0	133	0	0	0
12P		0	0	0	154	0	0	0
01P		0	0	0	187	0	0	0
02P		0	0	0	166	0	0	0
03P		0	0	0	237	0	0	0
04P		0	0	0	241	0	0	0
05P		0	0	0	221	0	0	0
06P		0	0	0	133	0	0	0
07P		0	0	0	105	0	0	0
08P		0	0	0	88	0	0	0
09P		0	0	0	51	0	0	0
10P		0	0	0	37	0	0	0
11P		0	0	0	21	0	0	0
TOT		0	0	0	2637	25	0	0