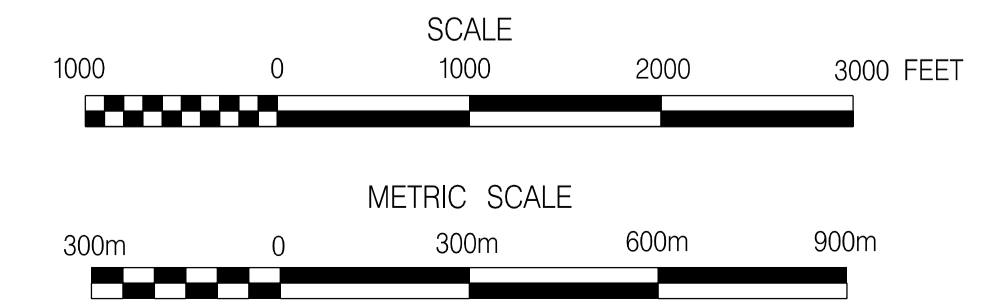


MACHINE LOCATIONS (27)
2014 ADT
COUNTED: APRIL

LISBON
CONNECTICUT

PREPARED BY THE
 CONNECTICUT DEPARTMENT OF TRANSPORTATION
 IN COOPERATION WITH THE
 U.S. DEPARTMENT OF TRANSPORTATION
 FEDERAL HIGHWAY ADMINISTRATION



This map, developed for internal Corridor use, is a cartographic rendering of DOT roadway records. It should not be referenced or incorporated in any manner in any legal document or proceedings.

ACCEPTED AS OF DEC. 31, 2012

STATE OF CONNECTICUT
DEPARTMENT OF TRANSPORTATION
BUREAU OF POLICY AND PLANNING
PLANNING INVENTORY AND DATA

TRAFFIC RECORDER DATA

TOWN OF LISBON		ROUTE 138						DIRECTION B
NW OF TOWN HOUSE ROAD		SUN	MON	TUE	WED	THU	FRI	SAT
DAY	DATE	0	04/28/2014	04/29/2014	04/30/2014	0	0	0
TYPE	HOUR	2014 ADT = 1200		ACF = NA				

12A		0	0	3	6	0	0	0
01A		0	0	6	2	0	0	0
02A		0	0	2	0	0	0	0
03A		0	0	4	1	0	0	0
04A		0	0	10	0	0	0	0
05A		0	0	21	0	0	0	0
06A		0	0	73	0	0	0	0
07A		0	58	66	0	0	0	0
08A		0	85	73	0	0	0	0
09A		0	66	57	0	0	0	0
10A		0	60	77	0	0	0	0
11A		0	79	74	0	0	0	0
12P		0	73	74	0	0	0	0
01P		0	76	69	0	0	0	0
02P		0	93	77	0	0	0	0
03P		0	89	89	0	0	0	0
04P		0	109	113	0	0	0	0
05P		0	105	128	0	0	0	0
06P		0	85	94	0	0	0	0
07P		0	71	61	0	0	0	0
08P		0	37	39	0	0	0	0
09P		0	29	24	0	0	0	0
10P		0	19	28	0	0	0	0
11P		0	14	11	0	0	0	0
TOT		0	1148	1273	9	0	0	0

STATE OF CONNECTICUT
DEPARTMENT OF TRANSPORTATION
BUREAU OF POLICY AND PLANNING
PLANNING INVENTORY AND DATA

TRAFFIC RECORDER DATA

TOWN OF LISBON	ROUTE 600						DIRECTION B
(KINSMAN ROAD) - SW OF ROUTE 169	SUN	MON	TUE	WED	THU	FRI	SAT
DAY	0	04/28/2014	04/29/2014	04/30/2014	0	0	0
DATE							
TYPE							
HOUR							
	2014 ADT = 1000		ACF = NA				

12A	0	0	5	5	0	0	0
01A	0	0	4	4	0	0	0
02A	0	0	2	3	0	0	0
03A	0	0	3	3	0	0	0
04A	0	0	6	0	0	0	0
05A	0	0	31	0	0	0	0
06A	0	0	73	0	0	0	0
07A	0	76	74	0	0	0	0
08A	0	60	82	0	0	0	0
09A	0	44	27	0	0	0	0
10A	0	37	39	0	0	0	0
11A	0	32	45	0	0	0	0
12P	0	53	50	0	0	0	0
01P	0	49	61	0	0	0	0
02P	0	80	102	0	0	0	0
03P	0	112	116	0	0	0	0
04P	0	100	104	0	0	0	0
05P	0	95	86	0	0	0	0
06P	0	68	83	0	0	0	0
07P	0	51	61	0	0	0	0
08P	0	24	50	0	0	0	0
09P	0	20	18	0	0	0	0
10P	0	22	15	0	0	0	0
11P	0	9	9	0	0	0	0
TOT	0	932	1146	15	0	0	0

STATE OF CONNECTICUT
DEPARTMENT OF TRANSPORTATION
BUREAU OF POLICY AND PLANNING
PLANNING INVENTORY AND DATA

TRAFFIC RECORDER DATA

TOWN OF LISBON

ROUTE 138

DIRECTION B

SW OF SR 600(KINSMAN ROAD)

DAY	SUN	MON	TUE	WED	THU	FRI	SAT
DATE	0	04/28/2014	04/29/2014	04/30/2014	0	0	0
TYPE							
HOUR							

2014 ADT = 1900 ACF = NA

12A	0	0	6	11	0	0	0
01A	0	0	8	5	0	0	0
02A	0	0	7	2	0	0	0
03A	0	0	6	4	0	0	0
04A	0	0	13	0	0	0	0
05A	0	0	46	0	0	0	0
06A	0	0	133	0	0	0	0
07A	0	123	134	0	0	0	0
08A	0	108	107	0	0	0	0
09A	0	91	73	0	0	0	0
10A	0	90	98	0	0	0	0
11A	0	96	89	0	0	0	0
12P	0	109	114	0	0	0	0
01P	0	103	123	0	0	0	0
02P	0	150	160	0	0	0	0
03P	0	181	196	0	0	0	0
04P	0	187	184	0	0	0	0
05P	0	173	179	0	0	0	0
06P	0	130	135	0	0	0	0
07P	0	115	102	0	0	0	0
08P	0	57	72	0	0	0	0
09P	0	38	32	0	0	0	0
10P	0	38	38	0	0	0	0
11P	0	18	22	0	0	0	0
TOT	0	1807	2077	22	0	0	0

STATE OF CONNECTICUT
 DEPARTMENT OF TRANSPORTATION
 BUREAU OF POLICY AND PLANNING
 PLANNING INVENTORY AND DATA

TRAFFIC RECORDER DATA

TOWN OF LISBON

ROUTE 169

DIRECTION B

SW OF KIMBALL ROAD

DAY	SUN	MON	TUE	WED	THU	FRI	SAT
DATE	0	04/28/2014	04/29/2014	04/30/2014	0	0	0
TYPE							
HOUR							

2014 ADT = 6300 ACF = NA

12A	0	0	35	46	0	0	0
01A	0	0	20	20	0	0	0
02A	0	0	14	12	0	0	0
03A	0	0	19	22	0	0	0
04A	0	0	73	0	0	0	0
05A	0	0	217	0	0	0	0
06A	0	415	410	0	0	0	0
07A	0	508	531	0	0	0	0
08A	0	399	420	0	0	0	0
09A	0	279	272	0	0	0	0
10A	0	274	280	0	0	0	0
11A	0	286	281	0	0	0	0
12P	0	312	274	0	0	0	0
01P	0	343	346	0	0	0	0
02P	0	447	489	0	0	0	0
03P	0	515	546	0	0	0	0
04P	0	573	619	0	0	0	0
05P	0	572	539	0	0	0	0
06P	0	366	373	0	0	0	0
07P	0	287	350	0	0	0	0
08P	0	189	209	0	0	0	0
09P	0	123	118	0	0	0	0
10P	0	87	103	0	0	0	0
11P	0	60	83	0	0	0	0
TOT	0	6035	6621	100	0	0	0

STATE OF CONNECTICUT
DEPARTMENT OF TRANSPORTATION
BUREAU OF POLICY AND PLANNING
PLANNING INVENTORY AND DATA

TRAFFIC RECORDER DATA

TOWN OF LISBON

ROUTE 169

DIRECTION B

NORTH OF TOWN HOUSE ROAD

DAY	SUN	MON	TUE	WED	THU	FRI	SAT
DATE	0	04/28/2014	04/29/2014	04/30/2014	0	0	0
TYPE							
HOUR							

2014 ADT = 5900 ACF = NA

12A	0	0	32	40	0	0	0
01A	0	0	17	18	0	0	0
02A	0	0	11	11	0	0	0
03A	0	0	14	0	0	0	0
04A	0	0	78	0	0	0	0
05A	0	0	203	0	0	0	0
06A	0	373	390	0	0	0	0
07A	0	479	501	0	0	0	0
08A	0	394	415	0	0	0	0
09A	0	273	271	0	0	0	0
10A	0	284	278	0	0	0	0
11A	0	269	283	0	0	0	0
12P	0	319	261	0	0	0	0
01P	0	348	332	0	0	0	0
02P	0	423	451	0	0	0	0
03P	0	489	506	0	0	0	0
04P	0	552	595	0	0	0	0
05P	0	524	520	0	0	0	0
06P	0	351	363	0	0	0	0
07P	0	264	321	0	0	0	0
08P	0	198	192	0	0	0	0
09P	0	119	107	0	0	0	0
10P	0	77	92	0	0	0	0
11P	0	57	78	0	0	0	0
TOT	0	5793	6311	69	0	0	0

STATE OF CONNECTICUT
DEPARTMENT OF TRANSPORTATION
BUREAU OF POLICY AND PLANNING
PLANNING INVENTORY AND DATA

TRAFFIC RECORDER DATA

TOWN OF LISBON

ROUTE 138

DIRECTION B

NE OF ROUTE 169

DAY

SUN

MON

TUE

WED

THU

FRI

SAT

DATE

0

04/28/2014

04/29/2014

04/30/2014

0

0

0

TYPE

HOUR

2014 ADT = 3700

ACF = NA

12A	0	0	10	10	0	0	0
01A	0	0	10	13	0	0	0
02A	0	0	3	2	0	0	0
03A	0	0	11	0	0	0	0
04A	0	0	22	0	0	0	0
05A	0	0	60	0	0	0	0
06A	0	155	169	0	0	0	0
07A	0	201	230	0	0	0	0
08A	0	309	341	0	0	0	0
09A	0	188	166	0	0	0	0
10A	0	206	210	0	0	0	0
11A	0	198	216	0	0	0	0
12P	0	227	206	0	0	0	0
01P	0	219	199	0	0	0	0
02P	0	302	307	0	0	0	0
03P	0	335	353	0	0	0	0
04P	0	301	344	0	0	0	0
05P	0	310	353	0	0	0	0
06P	0	244	277	0	0	0	0
07P	0	172	197	0	0	0	0
08P	0	122	151	0	0	0	0
09P	0	78	60	0	0	0	0
10P	0	50	44	0	0	0	0
11P	0	27	28	0	0	0	0
TOT	0	3644	3967	25	0	0	0

STATE OF CONNECTICUT
 DEPARTMENT OF TRANSPORTATION
 BUREAU OF POLICY AND PLANNING
 PLANNING INVENTORY AND DATA

TRAFFIC RECORDER DATA

TOWN OF LISBON

ROUTE 169

DIRECTION B

SOUTH OF ROUTE 138

DAY	SUN	MON	TUE	WED	THU	FRI	SAT
DATE	0	04/28/2014	04/29/2014	04/30/2014	0	0	0
TYPE							
HOUR							

2014 ADT = 6100 ACF = NA

12A	0	0	38	36	0	0	0
01A	0	0	18	18	0	0	0
02A	0	0	13	9	0	0	0
03A	0	0	20	22	0	0	0
04A	0	0	71	0	0	0	0
05A	0	0	212	0	0	0	0
06A	0	387	390	0	0	0	0
07A	0	503	537	0	0	0	0
08A	0	436	463	0	0	0	0
09A	0	331	288	0	0	0	0
10A	0	293	295	0	0	0	0
11A	0	307	278	0	0	0	0
12P	0	334	289	0	0	0	0
01P	0	358	348	0	0	0	0
02P	0	448	466	0	0	0	0
03P	0	526	543	0	0	0	0
04P	0	589	636	0	0	0	0
05P	0	547	546	0	0	0	0
06P	0	363	364	0	0	0	0
07P	0	263	267	0	0	0	0
08P	0	195	183	0	0	0	0
09P	0	101	111	0	0	0	0
10P	0	76	96	0	0	0	0
11P	0	60	79	0	0	0	0
TOT	0	6117	6551	85	0	0	0

STATE OF CONNECTICUT
 DEPARTMENT OF TRANSPORTATION
 BUREAU OF POLICY AND PLANNING
 PLANNING INVENTORY AND DATA

TRAFFIC RECORDER DATA

TOWN OF LISBON

ROUTE 12

DIRECTION B

SOUTH OF ROUTE 138

DAY	SUN	MON	TUE	WED	THU	FRI	SAT
DATE	0	04/28/2014	04/29/2014	04/30/2014	0	0	0
TYPE							
HOUR							

2014 ADT = 11000 ACF = NA

12A	0	0	68	67	0	0	0
01A	0	0	45	41	0	0	0
02A	0	0	35	28	0	0	0
03A	0	0	32	0	0	0	0
04A	0	103	127	0	0	0	0
05A	0	267	304	0	0	0	0
06A	0	418	436	0	0	0	0
07A	0	590	642	0	0	0	0
08A	0	656	697	0	0	0	0
09A	0	646	700	0	0	0	0
10A	0	726	674	0	0	0	0
11A	0	709	786	0	0	0	0
12P	0	769	720	0	0	0	0
01P	0	760	793	0	0	0	0
02P	0	817	818	0	0	0	0
03P	0	914	915	0	0	0	0
04P	0	910	947	0	0	0	0
05P	0	920	865	0	0	0	0
06P	0	741	661	0	0	0	0
07P	0	584	544	0	0	0	0
08P	0	405	374	0	0	0	0
09P	0	279	277	0	0	0	0
10P	0	169	157	0	0	0	0
11P	0	121	99	0	0	0	0
TOT	0	11504	11716	136	0	0	0

STATE OF CONNECTICUT
DEPARTMENT OF TRANSPORTATION
BUREAU OF POLICY AND PLANNING
PLANNING INVENTORY AND DATA

TRAFFIC RECORDER DATA

TOWN OF LISBON		ROUTE 138						DIRECTION B
WEST OF ROUTE 12		SUN	MON	TUE	WED	THU	FRI	SAT
DAY	DATE	0	04/28/2014	04/29/2014	04/30/2014	0	0	0
TYPE	HOUR	2014 ADT = 4200		ACF = NA				

12A		0	0	15	13	0	0	0
01A		0	0	9	14	0	0	0
02A		0	0	5	5	0	0	0
03A		0	0	8	0	0	0	0
04A		0	0	29	0	0	0	0
05A		0	0	68	0	0	0	0
06A		0	145	183	0	0	0	0
07A		0	223	249	0	0	0	0
08A		0	242	267	0	0	0	0
09A		0	220	212	0	0	0	0
10A		0	236	220	0	0	0	0
11A		0	237	276	0	0	0	0
12P		0	247	245	0	0	0	0
01P		0	274	257	0	0	0	0
02P		0	309	313	0	0	0	0
03P		0	360	380	0	0	0	0
04P		0	366	411	0	0	0	0
05P		0	381	389	0	0	0	0
06P		0	283	340	0	0	0	0
07P		0	223	260	0	0	0	0
08P		0	158	153	0	0	0	0
09P		0	90	87	0	0	0	0
10P		0	54	53	0	0	0	0
11P		0	38	30	0	0	0	0
TOT		0	4086	4459	32	0	0	0

STATE OF CONNECTICUT
DEPARTMENT OF TRANSPORTATION
BUREAU OF POLICY AND PLANNING
PLANNING INVENTORY AND DATA

TRAFFIC RECORDER DATA

TOWN OF LISBON

ROUTE 169

DIRECTION B

AT NORWICH TL

DAY	SUN	MON	TUE	WED	THU	FRI	SAT
DATE	0	0	0	04/23/2014	04/24/2014	0	0
TYPE							
HOUR							

2014 ADT = 2600

ACF = NA

12A	0	0	0	0	14	0	0
01A	0	0	0	0	4	0	0
02A	0	0	0	0	1	0	0
03A	0	0	0	0	5	0	0
04A	0	0	0	0	19	0	0
05A	0	0	0	0	59	0	0
06A	0	0	0	131	0	0	0
07A	0	0	0	190	0	0	0
08A	0	0	0	175	0	0	0
09A	0	0	0	161	0	0	0
10A	0	0	0	178	0	0	0
11A	0	0	0	170	0	0	0
12P	0	0	0	177	0	0	0
01P	0	0	0	180	0	0	0
02P	0	0	0	218	0	0	0
03P	0	0	0	235	0	0	0
04P	0	0	0	256	0	0	0
05P	0	0	0	207	0	0	0
06P	0	0	0	139	0	0	0
07P	0	0	0	96	0	0	0
08P	0	0	0	71	0	0	0
09P	0	0	0	37	0	0	0
10P	0	0	0	20	0	0	0
11P	0	0	0	30	0	0	0
TOT	0	0	0	2671	102	0	0

STATE OF CONNECTICUT
DEPARTMENT OF TRANSPORTATION
BUREAU OF POLICY AND PLANNING
PLANNING INVENTORY AND DATA

TRAFFIC RECORDER DATA

TOWN OF LISBON	ROUTE 169							DIRECTION B
AT CANTERBURY TL	SUN	MON	TUE	WED	THU	FRI	SAT	
DAY	0	04/28/2014	04/29/2014	04/30/2014	0	0	0	
DATE								
TYPE								
HOUR								
	2014 ADT = 3800		ACF = NA					

12A	0	0	26	28	0	0	0	
01A	0	0	15	12	0	0	0	
02A	0	0	9	7	0	0	0	
03A	0	0	14	15	0	0	0	
04A	0	0	52	0	0	0	0	
05A	0	0	145	0	0	0	0	
06A	0	253	238	0	0	0	0	
07A	0	308	327	0	0	0	0	
08A	0	241	254	0	0	0	0	
09A	0	190	173	0	0	0	0	
10A	0	166	178	0	0	0	0	
11A	0	162	161	0	0	0	0	
12P	0	177	179	0	0	0	0	
01P	0	196	223	0	0	0	0	
02P	0	266	301	0	0	0	0	
03P	0	297	349	0	0	0	0	
04P	0	343	388	0	0	0	0	
05P	0	321	306	0	0	0	0	
06P	0	196	210	0	0	0	0	
07P	0	155	177	0	0	0	0	
08P	0	97	105	0	0	0	0	
09P	0	78	61	0	0	0	0	
10P	0	55	64	0	0	0	0	
11P	0	33	59	0	0	0	0	
TOT	0	3534	4014	62	0	0	0	

STATE OF CONNECTICUT
DEPARTMENT OF TRANSPORTATION
BUREAU OF POLICY AND PLANNING
PLANNING INVENTORY AND DATA

TRAFFIC RECORDER DATA

TOWN OF LISBON	ROUTE 12							DIRECTION B
SOUTH OF I-395 NB ON RAMP	SUN	MON	TUE	WED	THU	FRI	SAT	
DAY	0	04/28/2014	04/29/2014	04/30/2014	0	0	0	
DATE								
TYPE								
HOUR								
	2014 ADT = 16700		ACF = NA					

12A	0	0	112	108	0	0	0	
01A	0	0	67	72	0	0	0	
02A	0	0	61	62	0	0	0	
03A	0	0	62	0	0	0	0	
04A	0	0	115	0	0	0	0	
05A	0	207	230	0	0	0	0	
06A	0	352	396	0	0	0	0	
07A	0	512	557	0	0	0	0	
08A	0	747	814	0	0	0	0	
09A	0	926	967	0	0	0	0	
10A	0	1114	1062	0	0	0	0	
11A	0	1281	1232	0	0	0	0	
12P	0	1299	1365	0	0	0	0	
01P	0	1292	1359	0	0	0	0	
02P	0	1300	1326	0	0	0	0	
03P	0	1421	1454	0	0	0	0	
04P	0	1513	1538	0	0	0	0	
05P	0	1520	1495	0	0	0	0	
06P	0	1300	1252	0	0	0	0	
07P	0	990	993	0	0	0	0	
08P	0	651	632	0	0	0	0	
09P	0	428	418	0	0	0	0	
10P	0	272	258	0	0	0	0	
11P	0	147	117	0	0	0	0	
TOT	0	17272	17882	242	0	0	0	

STATE OF CONNECTICUT
 DEPARTMENT OF TRANSPORTATION
 BUREAU OF POLICY AND PLANNING
 PLANNING INVENTORY AND DATA

TRAFFIC RECORDER DATA

TOWN OF LISBON	ROUTE 169						DIRECTION B
SOUTH OF SR 600(KINSMAN ROAD)	SUN	MON	TUE	WED	THU	FRI	SAT
DAY	0	04/28/2014	04/29/2014	04/30/2014	0	0	0
DATE							
TYPE							
HOUR							
	2014 ADT = 5400		ACF = NA				

12A	0	0	30	40	0	0	0
01A	0	0	18	18	0	0	0
02A	0	0	12	12	0	0	0
03A	0	0	17	19	0	0	0
04A	0	0	67	0	0	0	0
05A	0	0	196	0	0	0	0
06A	0	350	353	0	0	0	0
07A	0	459	478	0	0	0	0
08A	0	360	380	0	0	0	0
09A	0	245	257	0	0	0	0
10A	0	252	262	0	0	0	0
11A	0	258	258	0	0	0	0
12P	0	286	242	0	0	0	0
01P	0	322	305	0	0	0	0
02P	0	390	416	0	0	0	0
03P	0	445	479	0	0	0	0
04P	0	504	546	0	0	0	0
05P	0	496	475	0	0	0	0
06P	0	323	331	0	0	0	0
07P	0	249	310	0	0	0	0
08P	0	177	179	0	0	0	0
09P	0	110	97	0	0	0	0
10P	0	69	87	0	0	0	0
11P	0	53	73	0	0	0	0
TOT	0	5348	5868	89	0	0	0

STATE OF CONNECTICUT
DEPARTMENT OF TRANSPORTATION
BUREAU OF POLICY AND PLANNING
PLANNING INVENTORY AND DATA

TRAFFIC RECORDER DATA

TOWN OF LISBON	ROUTE 169							DIRECTION B
SW OF I-395 NB OFF RAMP(EXIT 83A)	SUN	MON	TUE	WED	THU	FRI	SAT	
DAY	0	0	0	04/23/2014	04/24/2014	0	0	
DATE								
TYPE								
HOUR								
	2014 ADT = 1800		ACF = NA					

12A	0	0	0	0	5	0	0	
01A	0	0	0	0	5	0	0	
02A	0	0	0	0	6	0	0	
03A	0	0	0	0	2	0	0	
04A	0	0	0	0	17	0	0	
05A	0	0	0	0	37	0	0	
06A	0	0	0	90	0	0	0	
07A	0	0	0	131	0	0	0	
08A	0	0	0	123	0	0	0	
09A	0	0	0	110	0	0	0	
10A	0	0	0	115	0	0	0	
11A	0	0	0	105	0	0	0	
12P	0	0	0	94	0	0	0	
01P	0	0	0	109	0	0	0	
02P	0	0	0	156	0	0	0	
03P	0	0	0	165	0	0	0	
04P	0	0	0	182	0	0	0	
05P	0	0	0	154	0	0	0	
06P	0	0	0	96	0	0	0	
07P	0	0	0	77	0	0	0	
08P	0	0	0	48	0	0	0	
09P	0	0	0	38	0	0	0	
10P	0	0	0	23	0	0	0	
11P	0	0	0	12	0	0	0	
TOT	0	0	0	1828	72	0	0	

STATE OF CONNECTICUT
DEPARTMENT OF TRANSPORTATION
BUREAU OF POLICY AND PLANNING
PLANNING INVENTORY AND DATA

TRAFFIC RECORDER DATA

TOWN OF LISBON		ROUTE 169						DIRECTION B
NE OF I-395 SB ON RAMP	DAY	SUN	MON	TUE	WED	THU	FRI	SAT
DATE		0	0	0	04/23/2014	04/24/2014	0	0
TYPE								
HOUR								
		2014 ADT = 5700		ACF = NA				

12A		0	0	0	0	33	0	0
01A		0	0	0	0	13	0	0
02A		0	0	0	0	19	0	0
03A		0	0	0	0	19	0	0
04A		0	0	0	0	94	0	0
05A		0	0	0	0	215	0	0
06A		0	0	0	389	0	0	0
07A		0	0	0	514	0	0	0
08A		0	0	0	432	0	0	0
09A		0	0	0	314	0	0	0
10A		0	0	0	285	0	0	0
11A		0	0	0	283	0	0	0
12P		0	0	0	270	0	0	0
01P		0	0	0	295	0	0	0
02P		0	0	0	413	0	0	0
03P		0	0	0	474	0	0	0
04P		0	0	0	541	0	0	0
05P		0	0	0	509	0	0	0
06P		0	0	0	279	0	0	0
07P		0	0	0	218	0	0	0
08P		0	0	0	159	0	0	0
09P		0	0	0	144	0	0	0
10P		0	0	0	89	0	0	0
11P		0	0	0	59	0	0	0
TOT		0	0	0	5667	393	0	0

STATE OF CONNECTICUT
DEPARTMENT OF TRANSPORTATION
BUREAU OF POLICY AND PLANNING
PLANNING INVENTORY AND DATA

TRAFFIC RECORDER DATA

TOWN OF LISBON		ROUTE 138						DIRECTION B
WEST OF ROSS HILL ROAD		SUN	MON	TUE	WED	THU	FRI	SAT
DAY	DATE	0	04/28/2014	04/29/2014	04/30/2014	0	0	0
TYPE	HOUR	2014 ADT = 3500		ACF = NA				

12A		0	0	10	11	0	0	0
01A		0	0	10	10	0	0	0
02A		0	0	5	2	0	0	0
03A		0	0	11	0	0	0	0
04A		0	0	28	0	0	0	0
05A		0	0	52	0	0	0	0
06A		0	141	155	0	0	0	0
07A		0	181	201	0	0	0	0
08A		0	216	210	0	0	0	0
09A		0	184	173	0	0	0	0
10A		0	200	195	0	0	0	0
11A		0	199	214	0	0	0	0
12P		0	214	203	0	0	0	0
01P		0	226	210	0	0	0	0
02P		0	269	270	0	0	0	0
03P		0	302	315	0	0	0	0
04P		0	296	320	0	0	0	0
05P		0	293	337	0	0	0	0
06P		0	247	282	0	0	0	0
07P		0	169	202	0	0	0	0
08P		0	127	119	0	0	0	0
09P		0	71	59	0	0	0	0
10P		0	48	40	0	0	0	0
11P		0	30	29	0	0	0	0
TOT		0	3413	3650	23	0	0	0

STATE OF CONNECTICUT
DEPARTMENT OF TRANSPORTATION
BUREAU OF POLICY AND PLANNING
PLANNING INVENTORY AND DATA

TRAFFIC RECORDER DATA

TOWN OF LISBON	ROUTE 138						DIRECTION B
SOUTH OF SR 600(KINSMAN ROAD)	SUN	MON	TUE	WED	THU	FRI	SAT
DAY	0	04/28/2014	04/29/2014	04/30/2014	0	0	0
DATE							
TYPE							
HOUR							
	2014 ADT = 950		ACF = NA				

12A	0	0	1	4	0	0	0
01A	0	0	5	2	0	0	0
02A	0	0	4	0	0	0	0
03A	0	0	1	1	0	0	0
04A	0	0	11	0	0	0	0
05A	0	0	17	0	0	0	0
06A	0	0	66	0	0	0	0
07A	0	46	53	0	0	0	0
08A	0	52	56	0	0	0	0
09A	0	50	49	0	0	0	0
10A	0	44	59	0	0	0	0
11A	0	56	57	0	0	0	0
12P	0	60	50	0	0	0	0
01P	0	53	58	0	0	0	0
02P	0	84	67	0	0	0	0
03P	0	76	78	0	0	0	0
04P	0	89	99	0	0	0	0
05P	0	84	85	0	0	0	0
06P	0	65	69	0	0	0	0
07P	0	50	45	0	0	0	0
08P	0	24	28	0	0	0	0
09P	0	17	16	0	0	0	0
10P	0	17	15	0	0	0	0
11P	0	7	8	0	0	0	0
TOT	0	874	997	7	0	0	0

STATE OF CONNECTICUT
 DEPARTMENT OF TRANSPORTATION
 BUREAU OF POLICY AND PLANNING
 PLANNING INVENTORY AND DATA

TRAFFIC RECORDER DATA

TOWN OF LISBON

ROUTE 169

DIRECTION B

NE OF BLISSVILLE ROAD

DAY	SUN	MON	TUE	WED	THU	FRI	SAT
DATE	0	0	0	04/23/2014	04/24/2014	0	0
TYPE							
HOUR							

2014 ADT = 2000 ACF = NA

12A	0	0	0	0	14	0	0
01A	0	0	0	0	6	0	0
02A	0	0	0	0	1	0	0
03A	0	0	0	0	1	0	0
04A	0	0	0	0	11	0	0
05A	0	0	0	0	36	0	0
06A	0	0	0	96	0	0	0
07A	0	0	0	141	0	0	0
08A	0	0	0	125	0	0	0
09A	0	0	0	121	0	0	0
10A	0	0	0	127	0	0	0
11A	0	0	0	137	0	0	0
12P	0	0	0	110	0	0	0
01P	0	0	0	129	0	0	0
02P	0	0	0	190	0	0	0
03P	0	0	0	200	0	0	0
04P	0	0	0	205	0	0	0
05P	0	0	0	172	0	0	0
06P	0	0	0	115	0	0	0
07P	0	0	0	78	0	0	0
08P	0	0	0	62	0	0	0
09P	0	0	0	32	0	0	0
10P	0	0	0	19	0	0	0
11P	0	0	0	22	0	0	0
TOT	0	0	0	2081	69	0	0

STATE OF CONNECTICUT
DEPARTMENT OF TRANSPORTATION
BUREAU OF POLICY AND PLANNING
PLANNING INVENTORY AND DATA

TRAFFIC RECORDER DATA

TOWN OF LISBON		ROUTE 12						DIRECTION N
NORTH OF I-395 NB OFF RAMP (EXIT 84)		SUN	MON	TUE	WED	THU	FRI	SAT
DAY	DATE	0	04/28/2014	04/29/2014	0	0	0	0
TYPE	HOUR	2014 ADT = 7400		ACF = NA				

12A		0	0	79	0	0	0	0
01A		0	0	66	0	0	0	0
02A		0	0	39	0	0	0	0
03A		0	0	24	0	0	0	0
04A		0	0	24	0	0	0	0
05A		0	64	0	0	0	0	0
06A		0	160	0	0	0	0	0
07A		0	218	0	0	0	0	0
08A		0	278	0	0	0	0	0
09A		0	365	0	0	0	0	0
10A		0	398	0	0	0	0	0
11A		0	563	0	0	0	0	0
12P		0	614	0	0	0	0	0
01P		0	566	0	0	0	0	0
02P		0	590	0	0	0	0	0
03P		0	599	0	0	0	0	0
04P		0	647	0	0	0	0	0
05P		0	638	0	0	0	0	0
06P		0	565	0	0	0	0	0
07P		0	492	0	0	0	0	0
08P		0	353	0	0	0	0	0
09P		0	281	0	0	0	0	0
10P		0	173	0	0	0	0	0
11P		0	128	0	0	0	0	0
TOT		0	7692	232	0	0	0	0

STATE OF CONNECTICUT
DEPARTMENT OF TRANSPORTATION
BUREAU OF POLICY AND PLANNING
PLANNING INVENTORY AND DATA

TRAFFIC RECORDER DATA

TOWN OF LISBON

ROUTE 12

DIRECTION S

NORTH OF I-395 NB OFF RAMP (EXIT 84)

DAY	SUN	MON	TUE	WED	THU	FRI	SAT
DATE	0	04/28/2014	04/29/2014	04/30/2014	0	0	0
TYPE							
HOUR							

2014 ADT = 7700 ACF = NA

12A	0	0	41	50	0	0	0
01A	0	0	33	21	0	0	0
02A	0	0	29	26	0	0	0
03A	0	0	32	0	0	0	0
04A	0	0	90	0	0	0	0
05A	0	125	135	0	0	0	0
06A	0	252	256	0	0	0	0
07A	0	367	364	0	0	0	0
08A	0	466	476	0	0	0	0
09A	0	509	507	0	0	0	0
10A	0	556	554	0	0	0	0
11A	0	605	616	0	0	0	0
12P	0	553	645	0	0	0	0
01P	0	591	596	0	0	0	0
02P	0	566	558	0	0	0	0
03P	0	663	672	0	0	0	0
04P	0	651	665	0	0	0	0
05P	0	652	649	0	0	0	0
06P	0	510	522	0	0	0	0
07P	0	351	353	0	0	0	0
08P	0	230	230	0	0	0	0
09P	0	162	154	0	0	0	0
10P	0	85	86	0	0	0	0
11P	0	53	50	0	0	0	0
TOT	0	7947	8313	97	0	0	0

STATE OF CONNECTICUT
DEPARTMENT OF TRANSPORTATION
BUREAU OF POLICY AND PLANNING
PLANNING INVENTORY AND DATA

TRAFFIC RECORDER DATA

TOWN OF LISBON	ROUTE 169							DIRECTION B
NE OF I-395 NB OFF RAMP(EXIT 83A)	SUN	MON	TUE	WED	THU	FRI	SAT	
DAY	0	0	0	04/23/2014	04/24/2014	0	0	
DATE	0	0	0	04/23/2014	04/24/2014	0	0	
TYPE								
HOUR								
	2014 ADT = 3600			ACF = NA				

12A	0	0	0	0	28	0	0	
01A	0	0	0	0	8	0	0	
02A	0	0	0	0	9	0	0	
03A	0	0	0	0	8	0	0	
04A	0	0	0	0	18	0	0	
05A	0	0	0	0	47	0	0	
06A	0	0	0	121	0	0	0	
07A	0	0	0	213	0	0	0	
08A	0	0	0	191	0	0	0	
09A	0	0	0	176	0	0	0	
10A	0	0	0	183	0	0	0	
11A	0	0	0	173	0	0	0	
12P	0	0	0	180	0	0	0	
01P	0	0	0	182	0	0	0	
02P	0	0	0	317	0	0	0	
03P	0	0	0	355	0	0	0	
04P	0	0	0	442	0	0	0	
05P	0	0	0	388	0	0	0	
06P	0	0	0	214	0	0	0	
07P	0	0	0	179	0	0	0	
08P	0	0	0	131	0	0	0	
09P	0	0	0	115	0	0	0	
10P	0	0	0	59	0	0	0	
11P	0	0	0	52	0	0	0	
TOT	0	0	0	3671	118	0	0	

STATE OF CONNECTICUT
DEPARTMENT OF TRANSPORTATION
BUREAU OF POLICY AND PLANNING
PLANNING INVENTORY AND DATA

TRAFFIC RECORDER DATA

TOWN OF LISBON	ROUTE							DIRECTION B
KANAHAN ROAD - EAST OF ROUTE 12	SUN	MON	TUE	WED	THU	FRI	SAT	
DAY								
DATE	0	04/28/2014	04/29/2014	04/30/2014	0	0	0	
TYPE								
HOUR								
	2014 ADT = 100		ACF = NA					

12A	0	0	0	0	0	0	0	
01A	0	0	0	0	0	0	0	
02A	0	0	0	0	0	0	0	
03A	0	0	4	3	0	0	0	
04A	0	0	1	0	0	0	0	
05A	0	0	1	0	0	0	0	
06A	0	7	5	0	0	0	0	
07A	0	10	13	0	0	0	0	
08A	0	6	4	0	0	0	0	
09A	0	5	10	0	0	0	0	
10A	0	6	9	0	0	0	0	
11A	0	8	10	0	0	0	0	
12P	0	8	10	0	0	0	0	
01P	0	1	11	0	0	0	0	
02P	0	8	5	0	0	0	0	
03P	0	16	8	0	0	0	0	
04P	0	6	3	0	0	0	0	
05P	0	7	8	0	0	0	0	
06P	0	12	8	0	0	0	0	
07P	0	11	4	0	0	0	0	
08P	0	3	0	0	0	0	0	
09P	0	2	5	0	0	0	0	
10P	0	4	3	0	0	0	0	
11P	0	0	0	0	0	0	0	
TOT	0	120	122	3	0	0	0	

STATE OF CONNECTICUT
 DEPARTMENT OF TRANSPORTATION
 BUREAU OF POLICY AND PLANNING
 PLANNING INVENTORY AND DATA

TRAFFIC RECORDER DATA

TOWN OF LISBON

ROUTE 12

DIRECTION B

SW OF KANAHAN ROAD

DAY	SUN	MON	TUE	WED	THU	FRI	SAT
DATE	0	04/28/2014	04/29/2014	04/30/2014	0	0	0
TYPE							
HOUR							

2014 ADT = 5100 ACF = NA

12A	0	0	38	55	0	0	0
01A	0	0	31	27	0	0	0
02A	0	0	35	30	0	0	0
03A	0	0	22	26	0	0	0
04A	0	0	33	0	0	0	0
05A	0	0	104	0	0	0	0
06A	0	177	179	0	0	0	0
07A	0	211	218	0	0	0	0
08A	0	253	290	0	0	0	0
09A	0	264	277	0	0	0	0
10A	0	333	251	0	0	0	0
11A	0	367	332	0	0	0	0
12P	0	380	347	0	0	0	0
01P	0	355	370	0	0	0	0
02P	0	405	366	0	0	0	0
03P	0	406	453	0	0	0	0
04P	0	473	519	0	0	0	0
05P	0	449	436	0	0	0	0
06P	0	348	339	0	0	0	0
07P	0	265	272	0	0	0	0
08P	0	168	194	0	0	0	0
09P	0	147	155	0	0	0	0
10P	0	99	81	0	0	0	0
11P	0	51	52	0	0	0	0
TOT	0	5151	5394	138	0	0	0

STATE OF CONNECTICUT
DEPARTMENT OF TRANSPORTATION
BUREAU OF POLICY AND PLANNING
PLANNING INVENTORY AND DATA

TRAFFIC RECORDER DATA

TOWN OF LISBON	ROUTE 12							DIRECTION B
NORTH OF I-395 SB ON RAMP	SUN	MON	TUE	WED	THU	FRI	SAT	
DAY	0	04/28/2014	04/29/2014	04/30/2014	0	0	0	
DATE								
TYPE								
HOUR								
	2014 ADT = 12200		ACF = NA					

12A	0	0	97	79	0	0	0	
01A	0	0	49	43	0	0	0	
02A	0	0	31	42	0	0	0	
03A	0	0	50	0	0	0	0	
04A	0	0	108	0	0	0	0	
05A	0	286	293	0	0	0	0	
06A	0	425	432	0	0	0	0	
07A	0	601	726	0	0	0	0	
08A	0	700	824	0	0	0	0	
09A	0	706	819	0	0	0	0	
10A	0	764	766	0	0	0	0	
11A	0	792	851	0	0	0	0	
12P	0	850	906	0	0	0	0	
01P	0	844	899	0	0	0	0	
02P	0	888	949	0	0	0	0	
03P	0	989	1024	0	0	0	0	
04P	0	1026	1076	0	0	0	0	
05P	0	1008	942	0	0	0	0	
06P	0	810	735	0	0	0	0	
07P	0	623	597	0	0	0	0	
08P	0	437	408	0	0	0	0	
09P	0	276	280	0	0	0	0	
10P	0	214	172	0	0	0	0	
11P	0	141	113	0	0	0	0	
TOT	0	12380	13147	164	0	0	0	

STATE OF CONNECTICUT
DEPARTMENT OF TRANSPORTATION
BUREAU OF POLICY AND PLANNING
PLANNING INVENTORY AND DATA

TRAFFIC RECORDER DATA

TOWN OF LISBON	ROUTE							DIRECTION B
NORA STREET - WEST OF BLISSVILLE ROAD	SUN	MON	TUE	WED	THU	FRI	SAT	
DAY								
DATE	0	04/28/2014	04/29/2014	04/30/2014	0	0	0	
TYPE								
HOUR								
	2014 ADT = 150		ACF = NA					

12A	0	0	1	3	0	0	0	
01A	0	0	1	1	0	0	0	
02A	0	0	0	0	0	0	0	
03A	0	0	1	1	0	0	0	
04A	0	0	1	2	0	0	0	
05A	0	0	4	0	0	0	0	
06A	0	0	6	0	0	0	0	
07A	0	14	20	0	0	0	0	
08A	0	8	7	0	0	0	0	
09A	0	8	9	0	0	0	0	
10A	0	9	3	0	0	0	0	
11A	0	11	11	0	0	0	0	
12P	0	7	6	0	0	0	0	
01P	0	6	7	0	0	0	0	
02P	0	8	12	0	0	0	0	
03P	0	8	8	0	0	0	0	
04P	0	2	12	0	0	0	0	
05P	0	11	14	0	0	0	0	
06P	0	10	14	0	0	0	0	
07P	0	6	2	0	0	0	0	
08P	0	9	3	0	0	0	0	
09P	0	1	2	0	0	0	0	
10P	0	2	1	0	0	0	0	
11P	0	0	2	0	0	0	0	
TOT	0	120	147	7	0	0	0	

STATE OF CONNECTICUT
DEPARTMENT OF TRANSPORTATION
BUREAU OF POLICY AND PLANNING
PLANNING INVENTORY AND DATA

TRAFFIC RECORDER DATA

TOWN OF LISBON

ROUTE 138

DIRECTION B

AT SPRAGUE TOWN LINE

DAY	SUN	MON	TUE	WED	THU	FRI	SAT
DATE	0	04/28/2014	04/29/2014	04/30/2014	0	0	0
TYPE							
HOUR							

2014 ADT = 1300 ACF = NA

12A	0	0	2	6	0	0	0
01A	0	0	4	3	0	0	0
02A	0	0	7	1	0	0	0
03A	0	0	4	4	0	0	0
04A	0	0	12	0	0	0	0
05A	0	0	33	0	0	0	0
06A	0	0	108	0	0	0	0
07A	0	75	79	0	0	0	0
08A	0	70	77	0	0	0	0
09A	0	74	45	0	0	0	0
10A	0	54	67	0	0	0	0
11A	0	67	72	0	0	0	0
12P	0	83	69	0	0	0	0
01P	0	57	87	0	0	0	0
02P	0	112	118	0	0	0	0
03P	0	115	126	0	0	0	0
04P	0	119	121	0	0	0	0
05P	0	106	116	0	0	0	0
06P	0	85	78	0	0	0	0
07P	0	80	60	0	0	0	0
08P	0	22	36	0	0	0	0
09P	0	19	22	0	0	0	0
10P	0	29	25	0	0	0	0
11P	0	8	14	0	0	0	0
TOT	0	1175	1382	14	0	0	0

STATE OF CONNECTICUT
DEPARTMENT OF TRANSPORTATION
BUREAU OF POLICY AND PLANNING
PLANNING INVENTORY AND DATA

TRAFFIC RECORDER DATA

TOWN OF LISBON	ROUTE 12							DIRECTION B
AT GRISWOLD TL	SUN	MON	TUE	WED	THU	FRI	SAT	
DAY								
DATE	0	04/28/2014	04/29/2014	04/30/2014	0	0	0	
TYPE								
HOUR								
	2014 ADT = 10200		ACF = NA					

12A	0	0	66	94	0	0	0	
01A	0	0	30	59	0	0	0	
02A	0	0	35	35	0	0	0	
03A	0	0	26	0	0	0	0	
04A	0	96	101	0	0	0	0	
05A	0	215	236	0	0	0	0	
06A	0	368	374	0	0	0	0	
07A	0	554	576	0	0	0	0	
08A	0	583	604	0	0	0	0	
09A	0	602	606	0	0	0	0	
10A	0	684	588	0	0	0	0	
11A	0	653	669	0	0	0	0	
12P	0	739	664	0	0	0	0	
01P	0	712	708	0	0	0	0	
02P	0	800	784	0	0	0	0	
03P	0	845	820	0	0	0	0	
04P	0	847	912	0	0	0	0	
05P	0	851	817	0	0	0	0	
06P	0	682	641	0	0	0	0	
07P	0	547	511	0	0	0	0	
08P	0	364	353	0	0	0	0	
09P	0	234	347	0	0	0	0	
10P	0	153	234	0	0	0	0	
11P	0	105	174	0	0	0	0	
TOT	0	10634	10876	188	0	0	0	

STATE OF CONNECTICUT
 DEPARTMENT OF TRANSPORTATION
 BUREAU OF POLICY AND PLANNING
 PLANNING INVENTORY AND DATA

TRAFFIC RECORDER DATA

TOWN OF LISBON	ROUTE							DIRECTION B
ROCKY HOLLOW ROAD - SW OF ROUTE 169	SUN	MON	TUE	WED	THU	FRI	SAT	
DAY								
DATE	0	04/28/2014	04/29/2014	04/30/2014	0	0	0	
TYPE								
HOUR								
	2014 ADT = 30	ACF = NA						

12A	0	0	0	0	0	0	0	
01A	0	0	0	0	0	0	0	
02A	0	0	1	2	0	0	0	
03A	0	0	0	1	0	0	0	
04A	0	0	0	0	0	0	0	
05A	0	0	0	0	0	0	0	
06A	0	0	5	0	0	0	0	
07A	0	1	0	0	0	0	0	
08A	0	3	2	0	0	0	0	
09A	0	3	1	0	0	0	0	
10A	0	1	3	0	0	0	0	
11A	0	2	0	0	0	0	0	
12P	0	4	1	0	0	0	0	
01P	0	0	1	0	0	0	0	
02P	0	4	4	0	0	0	0	
03P	0	3	0	0	0	0	0	
04P	0	6	4	0	0	0	0	
05P	0	2	5	0	0	0	0	
06P	0	1	1	0	0	0	0	
07P	0	3	2	0	0	0	0	
08P	0	3	2	0	0	0	0	
09P	0	0	0	0	0	0	0	
10P	0	0	0	0	0	0	0	
11P	0	0	0	0	0	0	0	
TOT	0	36	32	3	0	0	0	

STATE OF CONNECTICUT
 DEPARTMENT OF TRANSPORTATION
 BUREAU OF POLICY AND PLANNING
 PLANNING INVENTORY AND DATA

TRAFFIC RECORDER DATA

TOWN OF LISBON

ROUTE 138

DIRECTION B

NW OF TOWN HOUSE ROAD

DAY	SUN	MON	TUE	WED	THU	FRI	SAT
DATE	0	0	0	0	03/03/2011	03/04/2011	0
TYPE							
HOUR							

2011 ADT = 1000 ACF = NA

12A	0	0	0	0	0	4	0
01A	0	0	0	0	0	6	0
02A	0	0	0	0	0	1	0
03A	0	0	0	0	0	4	0
04A	0	0	0	0	0	8	0
05A	0	0	0	0	21	7	0
06A	0	0	0	0	39	0	0
07A	0	0	0	0	47	0	0
08A	0	0	0	0	66	0	0
09A	0	0	0	0	60	0	0
10A	0	0	0	0	54	0	0
11A	0	0	0	0	63	0	0
12P	0	0	0	0	59	0	0
01P	0	0	0	0	62	0	0
02P	0	0	0	0	78	0	0
03P	0	0	0	0	100	0	0
04P	0	0	0	0	79	0	0
05P	0	0	0	0	82	0	0
06P	0	0	0	0	79	0	0
07P	0	0	0	0	54	0	0
08P	0	0	0	0	45	0	0
09P	0	0	0	0	19	0	0
10P	0	0	0	0	19	0	0
11P	0	0	0	0	14	0	0
TOT	0	0	0	0	1040	30	0

STATE OF CONNECTICUT
 DEPARTMENT OF TRANSPORTATION
 BUREAU OF POLICY AND PLANNING
 PLANNING INVENTORY AND DATA

TRAFFIC RECORDER DATA

TOWN OF LISBON	ROUTE 600						DIRECTION B
(KINSMAN ROAD) - SW OF ROUTE 169	SUN	MON	TUE	WED	THU	FRI	SAT
DAY	0	0	03/01/2011	03/02/2011	0	0	0
DATE							
TYPE							
HOUR							
	2011 ADT = 900		ACF = NA				

12A	0	0	0	7	0	0	0
01A	0	0	0	5	0	0	0
02A	0	0	0	1	0	0	0
03A	0	0	0	0	0	0	0
04A	0	0	0	5	0	0	0
05A	0	0	0	12	0	0	0
06A	0	0	84	0	0	0	0
07A	0	0	64	0	0	0	0
08A	0	0	54	0	0	0	0
09A	0	0	30	0	0	0	0
10A	0	0	28	0	0	0	0
11A	0	0	43	0	0	0	0
12P	0	0	46	0	0	0	0
01P	0	0	50	0	0	0	0
02P	0	0	73	0	0	0	0
03P	0	0	81	0	0	0	0
04P	0	0	93	0	0	0	0
05P	0	0	69	0	0	0	0
06P	0	0	66	0	0	0	0
07P	0	0	31	0	0	0	0
08P	0	0	29	0	0	0	0
09P	0	0	17	0	0	0	0
10P	0	0	34	0	0	0	0
11P	0	0	15	0	0	0	0
TOT	0	0	907	30	0	0	0

STATE OF CONNECTICUT
 DEPARTMENT OF TRANSPORTATION
 BUREAU OF POLICY AND PLANNING
 PLANNING INVENTORY AND DATA

TRAFFIC RECORDER DATA

TOWN OF LISBON

ROUTE 138

DIRECTION B

SW OF SR 600(KINSMAN ROAD)

DAY	SUN	MON	TUE	WED	THU	FRI	SAT
DATE	0	0	03/01/2011	03/02/2011	0	0	0
TYPE							
HOUR							

2011 ADT = 1700 ACF = NA

12A	0	0	0	5	0	0	0
01A	0	0	0	5	0	0	0
02A	0	0	0	2	0	0	0
03A	0	0	0	4	0	0	0
04A	0	0	0	8	0	0	0
05A	0	0	35	20	0	0	0
06A	0	0	111	105	0	0	0
07A	0	0	112	0	0	0	0
08A	0	0	110	0	0	0	0
09A	0	0	67	0	0	0	0
10A	0	0	76	0	0	0	0
11A	0	0	103	0	0	0	0
12P	0	0	86	0	0	0	0
01P	0	0	116	0	0	0	0
02P	0	0	132	0	0	0	0
03P	0	0	155	0	0	0	0
04P	0	0	152	0	0	0	0
05P	0	0	133	0	0	0	0
06P	0	0	122	0	0	0	0
07P	0	0	87	0	0	0	0
08P	0	0	50	0	0	0	0
09P	0	0	40	0	0	0	0
10P	0	0	30	0	0	0	0
11P	0	0	16	0	0	0	0
TOT	0	0	1733	149	0	0	0

STATE OF CONNECTICUT
DEPARTMENT OF TRANSPORTATION
BUREAU OF POLICY AND PLANNING
PLANNING INVENTORY AND DATA

TRAFFIC RECORDER DATA

TOWN OF LISBON		ROUTE 169						DIRECTION B
SW OF KIMBALL ROAD		SUN	MON	TUE	WED	THU	FRI	SAT
DAY	DATE	0	0	03/01/2011	03/02/2011	0	0	0
TYPE	HOUR	2011 ADT = 6500		ACF = NA		*****		
12A		0	0	0	49	0	0	0
01A		0	0	0	28	0	0	0
02A		0	0	0	15	0	0	0
03A		0	0	0	19	0	0	0
04A		0	0	0	73	0	0	0
05A		0	0	0	161	0	0	0
06A		0	0	441	0	0	0	0
07A		0	0	488	0	0	0	0
08A		0	0	413	0	0	0	0
09A		0	0	248	0	0	0	0
10A		0	0	244	0	0	0	0
11A		0	0	290	0	0	0	0
12P		0	0	302	0	0	0	0
01P		0	0	322	0	0	0	0
02P		0	0	408	0	0	0	0
03P		0	0	497	0	0	0	0
04P		0	0	617	0	0	0	0
05P		0	0	522	0	0	0	0
06P		0	0	374	0	0	0	0
07P		0	0	284	0	0	0	0
08P		0	0	202	0	0	0	0
09P		0	0	165	0	0	0	0
10P		0	0	97	0	0	0	0
11P		0	0	82	0	0	0	0
TOT		0	0	5996	345	0	0	0

STATE OF CONNECTICUT
DEPARTMENT OF TRANSPORTATION
BUREAU OF POLICY AND PLANNING
PLANNING INVENTORY AND DATA

TRAFFIC RECORDER DATA

TOWN OF LISBON		ROUTE 169						DIRECTION B
NORTH OF TOWN HOUSE ROAD		SUN	MON	TUE	WED	THU	FRI	SAT
DAY	DATE	0	0	0	0	03/03/2011	03/04/2011	0
TYPE	HOUR	2011 ADT = 6000		ACF = NA				

12A		0	0	0	0	0	46	0
01A		0	0	0	0	0	22	0
02A		0	0	0	0	0	16	0
03A		0	0	0	0	0	24	0
04A		0	0	0	0	0	61	0
05A		0	0	0	0	172	0	0
06A		0	0	0	0	360	0	0
07A		0	0	0	0	461	0	0
08A		0	0	0	0	397	0	0
09A		0	0	0	0	265	0	0
10A		0	0	0	0	287	0	0
11A		0	0	0	0	314	0	0
12P		0	0	0	0	318	0	0
01P		0	0	0	0	314	0	0
02P		0	0	0	0	399	0	0
03P		0	0	0	0	493	0	0
04P		0	0	0	0	585	0	0
05P		0	0	0	0	493	0	0
06P		0	0	0	0	378	0	0
07P		0	0	0	0	253	0	0
08P		0	0	0	0	182	0	0
09P		0	0	0	0	155	0	0
10P		0	0	0	0	100	0	0
11P		0	0	0	0	77	0	0
TOT		0	0	0	0	6003	169	0

STATE OF CONNECTICUT
DEPARTMENT OF TRANSPORTATION
BUREAU OF POLICY AND PLANNING
PLANNING INVENTORY AND DATA

TRAFFIC RECORDER DATA

TOWN OF LISBON	ROUTE 138							DIRECTION B
NE OF ROUTE 169	SUN	MON	TUE	WED	THU	FRI	SAT	
DAY	0	0	0	0	03/03/2011	03/04/2011	0	
DATE								
TYPE								
HOUR								
	2011 ADT = 4300		ACF = NA					

12A	0	0	0	0	0	25	0	
01A	0	0	0	0	0	12	0	
02A	0	0	0	0	0	5	0	
03A	0	0	0	0	0	11	0	
04A	0	0	0	0	0	22	0	
05A	0	0	0	0	81	0	0	
06A	0	0	0	0	153	0	0	
07A	0	0	0	0	215	0	0	
08A	0	0	0	0	339	0	0	
09A	0	0	0	0	194	0	0	
10A	0	0	0	0	224	0	0	
11A	0	0	0	0	214	0	0	
12P	0	0	0	0	233	0	0	
01P	0	0	0	0	226	0	0	
02P	0	0	0	0	289	0	0	
03P	0	0	0	0	394	0	0	
04P	0	0	0	0	316	0	0	
05P	0	0	0	0	348	0	0	
06P	0	0	0	0	299	0	0	
07P	0	0	0	0	213	0	0	
08P	0	0	0	0	128	0	0	
09P	0	0	0	0	114	0	0	
10P	0	0	0	0	76	0	0	
11P	0	0	0	0	43	0	0	
TOT	0	0	0	0	4099	75	0	

STATE OF CONNECTICUT
 DEPARTMENT OF TRANSPORTATION
 BUREAU OF POLICY AND PLANNING
 PLANNING INVENTORY AND DATA

TRAFFIC RECORDER DATA

TOWN OF LISBON

ROUTE 169

DIRECTION B

SOUTH OF ROUTE 138

DAY	SUN	MON	TUE	WED	THU	FRI	SAT
DATE	0	0	0	0	03/03/2011	03/04/2011	0
TYPE							
HOUR							

2011 ADT = 6200 ACF = NA

12A	0	0	0	0	0	38	0
01A	0	0	0	0	0	23	0
02A	0	0	0	0	0	14	0
03A	0	0	0	0	0	22	0
04A	0	0	0	0	0	65	0
05A	0	0	0	0	182	0	0
06A	0	0	0	0	381	0	0
07A	0	0	0	0	499	0	0
08A	0	0	0	0	454	0	0
09A	0	0	0	0	284	0	0
10A	0	0	0	0	288	0	0
11A	0	0	0	0	307	0	0
12P	0	0	0	0	302	0	0
01P	0	0	0	0	315	0	0
02P	0	0	0	0	398	0	0
03P	0	0	0	0	519	0	0
04P	0	0	0	0	626	0	0
05P	0	0	0	0	513	0	0
06P	0	0	0	0	373	0	0
07P	0	0	0	0	240	0	0
08P	0	0	0	0	182	0	0
09P	0	0	0	0	148	0	0
10P	0	0	0	0	89	0	0
11P	0	0	0	0	73	0	0
TOT	0	0	0	0	6173	162	0

STATE OF CONNECTICUT
DEPARTMENT OF TRANSPORTATION
BUREAU OF POLICY AND PLANNING
PLANNING INVENTORY AND DATA

TRAFFIC RECORDER DATA

TOWN OF LISBON

ROUTE 12

DIRECTION B

SOUTH OF ROUTE 138

DAY	SUN	MON	TUE	WED	THU	FRI	SAT
DATE	0	0	0	03/02/2011	03/03/2011	0	0
TYPE							
HOUR							

2011 ADT = 10700

ACF = NA

12A	0	0	0	0	62	0	0
01A	0	0	0	0	47	0	0
02A	0	0	0	0	30	0	0
03A	0	0	0	0	42	0	0
04A	0	0	0	0	75	0	0
05A	0	0	0	0	194	0	0
06A	0	0	0	383	0	0	0
07A	0	0	0	516	0	0	0
08A	0	0	0	597	0	0	0
09A	0	0	0	577	0	0	0
10A	0	0	0	734	0	0	0
11A	0	0	0	721	0	0	0
12P	0	0	0	718	0	0	0
01P	0	0	0	791	0	0	0
02P	0	0	0	812	0	0	0
03P	0	0	0	850	0	0	0
04P	0	0	0	960	0	0	0
05P	0	0	0	830	0	0	0
06P	0	0	0	619	0	0	0
07P	0	0	0	465	0	0	0
08P	0	0	0	341	0	0	0
09P	0	0	0	276	0	0	0
10P	0	0	0	154	0	0	0
11P	0	0	0	97	0	0	0
TOT	0	0	0	10441	450	0	0

STATE OF CONNECTICUT
DEPARTMENT OF TRANSPORTATION
BUREAU OF POLICY AND PLANNING
PLANNING INVENTORY AND DATA

TRAFFIC RECORDER DATA

TOWN OF LISBON

ROUTE 138

DIRECTION B

WEST OF ROUTE 12

DAY	SUN	MON	TUE	WED	THU	FRI	SAT
DATE	0	0	0	03/02/2011	03/03/2011	0	0
TYPE							
HOUR							

2011 ADT = 4100 ACF = NA

12A	0	0	0	0	15	0	0
01A	0	0	0	0	11	0	0
02A	0	0	0	0	8	0	0
03A	0	0	0	0	11	0	0
04A	0	0	0	0	17	0	0
05A	0	0	0	0	53	0	0
06A	0	0	0	138	0	0	0
07A	0	0	0	198	0	0	0
08A	0	0	0	220	0	0	0
09A	0	0	0	191	0	0	0
10A	0	0	0	271	0	0	0
11A	0	0	0	219	0	0	0
12P	0	0	0	268	0	0	0
01P	0	0	0	281	0	0	0
02P	0	0	0	294	0	0	0
03P	0	0	0	355	0	0	0
04P	0	0	0	379	0	0	0
05P	0	0	0	321	0	0	0
06P	0	0	0	263	0	0	0
07P	0	0	0	209	0	0	0
08P	0	0	0	126	0	0	0
09P	0	0	0	94	0	0	0
10P	0	0	0	58	0	0	0
11P	0	0	0	24	0	0	0
TOT	0	0	0	3909	115	0	0

STATE OF CONNECTICUT
DEPARTMENT OF TRANSPORTATION
BUREAU OF POLICY AND PLANNING
PLANNING INVENTORY AND DATA

TRAFFIC RECORDER DATA

TOWN OF LISBON

ROUTE 169

DIRECTION B

AT NORWICH TL

DAY	SUN	MON	TUE	WED	THU	FRI	SAT
DATE	0	0	0	03/02/2011	03/03/2011	0	0

TYPE

HOUR

2011 ADT = 2700

ACF = NA

12A	0	0	0	0	17	0	0
01A	0	0	0	0	11	0	0
02A	0	0	0	0	4	0	0
03A	0	0	0	0	3	0	0
04A	0	0	0	0	9	0	0
05A	0	0	0	0	39	0	0
06A	0	0	0	111	118	0	0
07A	0	0	0	191	0	0	0
08A	0	0	0	165	0	0	0
09A	0	0	0	157	0	0	0
10A	0	0	0	169	0	0	0
11A	0	0	0	189	0	0	0
12P	0	0	0	212	0	0	0
01P	0	0	0	190	0	0	0
02P	0	0	0	193	0	0	0
03P	0	0	0	206	0	0	0
04P	0	0	0	257	0	0	0
05P	0	0	0	182	0	0	0
06P	0	0	0	142	0	0	0
07P	0	0	0	100	0	0	0
08P	0	0	0	82	0	0	0
09P	0	0	0	42	0	0	0
10P	0	0	0	39	0	0	0
11P	0	0	0	21	0	0	0
TOT	0	0	0	2648	201	0	0

STATE OF CONNECTICUT
DEPARTMENT OF TRANSPORTATION
BUREAU OF POLICY AND PLANNING
PLANNING INVENTORY AND DATA

TRAFFIC RECORDER DATA

TOWN OF LISBON	ROUTE 169							DIRECTION B
AT CANTERBURY TL	SUN	MON	TUE	WED	THU	FRI	SAT	
DAY	0	0	03/01/2011	03/02/2011	0	0	0	
DATE	0	0	03/01/2011	03/02/2011	0	0	0	
TYPE								
HOUR								
	2011 ADT = 3500		ACF = NA					

12A	0	0	0	21	0	0	0	
01A	0	0	0	14	0	0	0	
02A	0	0	0	6	0	0	0	
03A	0	0	0	13	0	0	0	
04A	0	0	0	50	0	0	0	
05A	0	0	0	90	0	0	0	
06A	0	0	242	0	0	0	0	
07A	0	0	305	0	0	0	0	
08A	0	0	220	0	0	0	0	
09A	0	0	136	0	0	0	0	
10A	0	0	134	0	0	0	0	
11A	0	0	150	0	0	0	0	
12P	0	0	160	0	0	0	0	
01P	0	0	183	0	0	0	0	
02P	0	0	210	0	0	0	0	
03P	0	0	264	0	0	0	0	
04P	0	0	335	0	0	0	0	
05P	0	0	303	0	0	0	0	
06P	0	0	201	0	0	0	0	
07P	0	0	120	0	0	0	0	
08P	0	0	109	0	0	0	0	
09P	0	0	85	0	0	0	0	
10P	0	0	54	0	0	0	0	
11P	0	0	39	0	0	0	0	
TOT	0	0	3250	194	0	0	0	

STATE OF CONNECTICUT
DEPARTMENT OF TRANSPORTATION
BUREAU OF POLICY AND PLANNING
PLANNING INVENTORY AND DATA

TRAFFIC RECORDER DATA

TOWN OF LISBON

ROUTE 12

DIRECTION N

SOUTH OF I-395 NB ON RAMP

DAY	SUN	MON	TUE	WED	THU	FRI	SAT
DATE	0	0	0	03/02/2011	03/03/2011	0	0
TYPE							
HOUR							

2011 ADT = 8600

ACF = NA

12A	0	0	0	0	85	0	0
01A	0	0	0	0	34	0	0
02A	0	0	0	0	23	0	0
03A	0	0	0	0	29	0	0
04A	0	0	0	0	34	0	0
05A	0	0	0	69	0	0	0
06A	0	0	0	156	0	0	0
07A	0	0	0	198	0	0	0
08A	0	0	0	278	0	0	0
09A	0	0	0	369	0	0	0
10A	0	0	0	492	0	0	0
11A	0	0	0	562	0	0	0
12P	0	0	0	601	0	0	0
01P	0	0	0	650	0	0	0
02P	0	0	0	771	0	0	0
03P	0	0	0	719	0	0	0
04P	0	0	0	824	0	0	0
05P	0	0	0	728	0	0	0
06P	0	0	0	730	0	0	0
07P	0	0	0	479	0	0	0
08P	0	0	0	363	0	0	0
09P	0	0	0	266	0	0	0
10P	0	0	0	176	0	0	0
11P	0	0	0	94	0	0	0
TOT	0	0	0	8525	205	0	0

STATE OF CONNECTICUT
 DEPARTMENT OF TRANSPORTATION
 BUREAU OF POLICY AND PLANNING
 PLANNING INVENTORY AND DATA

TRAFFIC RECORDER DATA

TOWN OF LISBON

ROUTE 12

DIRECTION S

SOUTH OF I-395 NB ON RAMP

DAY	SUN	MON	TUE	WED	THU	FRI	SAT
DATE	0	0	0	03/02/2011	03/03/2011	0	0
TYPE							
HOUR							

2011 ADT = 8100 ACF = NA

12A	0	0	0	0	44	0	0
01A	0	0	0	0	34	0	0
02A	0	0	0	0	22	0	0
03A	0	0	0	0	34	0	0
04A	0	0	0	0	58	0	0
05A	0	0	0	113	0	0	0
06A	0	0	0	203	0	0	0
07A	0	0	0	310	0	0	0
08A	0	0	0	448	0	0	0
09A	0	0	0	498	0	0	0
10A	0	0	0	576	0	0	0
11A	0	0	0	529	0	0	0
12P	0	0	0	617	0	0	0
01P	0	0	0	639	0	0	0
02P	0	0	0	617	0	0	0
03P	0	0	0	628	0	0	0
04P	0	0	0	759	0	0	0
05P	0	0	0	687	0	0	0
06P	0	0	0	514	0	0	0
07P	0	0	0	354	0	0	0
08P	0	0	0	232	0	0	0
09P	0	0	0	211	0	0	0
10P	0	0	0	103	0	0	0
11P	0	0	0	68	0	0	0
TOT	0	0	0	8106	192	0	0

STATE OF CONNECTICUT
DEPARTMENT OF TRANSPORTATION
BUREAU OF POLICY AND PLANNING
PLANNING INVENTORY AND DATA

TRAFFIC RECORDER DATA

TOWN OF LISBON	ROUTE 169						DIRECTION B
SOUTH OF SR 600(KINSMAN ROAD)	SUN	MON	TUE	WED	THU	FRI	SAT
DAY	0	0	03/01/2011	03/02/2011	0	0	0
DATE							
TYPE							
HOUR							
	2011 ADT = 5600		ACF = NA				

12A	0	0	0	44	0	0	0
01A	0	0	0	26	0	0	0
02A	0	0	0	13	0	0	0
03A	0	0	0	19	0	0	0
04A	0	0	0	69	0	0	0
05A	0	0	0	149	0	0	0
06A	0	0	366	0	0	0	0
07A	0	0	445	0	0	0	0
08A	0	0	376	0	0	0	0
09A	0	0	234	0	0	0	0
10A	0	0	240	0	0	0	0
11A	0	0	267	0	0	0	0
12P	0	0	285	0	0	0	0
01P	0	0	288	0	0	0	0
02P	0	0	365	0	0	0	0
03P	0	0	441	0	0	0	0
04P	0	0	550	0	0	0	0
05P	0	0	475	0	0	0	0
06P	0	0	328	0	0	0	0
07P	0	0	266	0	0	0	0
08P	0	0	175	0	0	0	0
09P	0	0	160	0	0	0	0
10P	0	0	98	0	0	0	0
11P	0	0	74	0	0	0	0
TOT	0	0	5433	320	0	0	0

STATE OF CONNECTICUT
DEPARTMENT OF TRANSPORTATION
BUREAU OF POLICY AND PLANNING
PLANNING INVENTORY AND DATA

TRAFFIC RECORDER DATA

TOWN OF LISBON

ROUTE 169

DIRECTION B

SW OF I-395 NB OFF RAMP(EXIT 83A)

DAY	SUN	MON	TUE	WED	THU	FRI	SAT
DATE	0	0	0	03/02/2011	03/03/2011	0	0
TYPE							
HOUR							

2011 ADT = 2000

ACF = NA

12A	0	0	0	0	14	0	0
01A	0	0	0	0	6	0	0
02A	0	0	0	0	3	0	0
03A	0	0	0	0	5	0	0
04A	0	0	0	0	10	0	0
05A	0	0	0	0	40	0	0
06A	0	0	0	87	0	0	0
07A	0	0	0	136	0	0	0
08A	0	0	0	131	0	0	0
09A	0	0	0	93	0	0	0
10A	0	0	0	90	0	0	0
11A	0	0	0	114	0	0	0
12P	0	0	0	143	0	0	0
01P	0	0	0	128	0	0	0
02P	0	0	0	144	0	0	0
03P	0	0	0	168	0	0	0
04P	0	0	0	209	0	0	0
05P	0	0	0	158	0	0	0
06P	0	0	0	112	0	0	0
07P	0	0	0	70	0	0	0
08P	0	0	0	69	0	0	0
09P	0	0	0	37	0	0	0
10P	0	0	0	25	0	0	0
11P	0	0	0	14	0	0	0
TOT	0	0	0	1928	78	0	0

STATE OF CONNECTICUT
DEPARTMENT OF TRANSPORTATION
BUREAU OF POLICY AND PLANNING
PLANNING INVENTORY AND DATA

TRAFFIC RECORDER DATA

TOWN OF LISBON		ROUTE 169						DIRECTION B
NE OF I-395 SB ON RAMP	DAY	SUN	MON	TUE	WED	THU	FRI	SAT
DATE		0	0	0	03/02/2011	03/03/2011	0	0
TYPE								
HOUR								
		2011 ADT = 5700		ACF = NA				

12A		0	0	0	0	53	0	0
01A		0	0	0	0	22	0	0
02A		0	0	0	0	17	0	0
03A		0	0	0	0	16	0	0
04A		0	0	0	0	60	0	0
05A		0	0	0	0	181	0	0
06A		0	0	0	352	0	0	0
07A		0	0	0	466	0	0	0
08A		0	0	0	439	0	0	0
09A		0	0	0	269	0	0	0
10A		0	0	0	268	0	0	0
11A		0	0	0	278	0	0	0
12P		0	0	0	288	0	0	0
01P		0	0	0	296	0	0	0
02P		0	0	0	361	0	0	0
03P		0	0	0	468	0	0	0
04P		0	0	0	556	0	0	0
05P		0	0	0	459	0	0	0
06P		0	0	0	324	0	0	0
07P		0	0	0	198	0	0	0
08P		0	0	0	195	0	0	0
09P		0	0	0	110	0	0	0
10P		0	0	0	86	0	0	0
11P		0	0	0	62	0	0	0
TOT		0	0	0	5475	349	0	0

STATE OF CONNECTICUT
 DEPARTMENT OF TRANSPORTATION
 BUREAU OF POLICY AND PLANNING
 PLANNING INVENTORY AND DATA

TRAFFIC RECORDER DATA

TOWN OF LISBON

ROUTE 138

DIRECTION B

WEST OF ROSS HILL ROAD

DAY	SUN	MON	TUE	WED	THU	FRI	SAT
DATE	0	0	0	03/02/2011	03/03/2011	0	0
TYPE							
HOUR							

2011 ADT = 3300 ACF = NA

12A	0	0	0	0	16	0	0
01A	0	0	0	0	10	0	0
02A	0	0	0	0	5	0	0
03A	0	0	0	0	7	0	0
04A	0	0	0	0	17	0	0
05A	0	0	0	0	47	0	0
06A	0	0	0	107	0	0	0
07A	0	0	0	154	0	0	0
08A	0	0	0	200	0	0	0
09A	0	0	0	165	0	0	0
10A	0	0	0	213	0	0	0
11A	0	0	0	184	0	0	0
12P	0	0	0	216	0	0	0
01P	0	0	0	218	0	0	0
02P	0	0	0	226	0	0	0
03P	0	0	0	278	0	0	0
04P	0	0	0	299	0	0	0
05P	0	0	0	251	0	0	0
06P	0	0	0	225	0	0	0
07P	0	0	0	151	0	0	0
08P	0	0	0	102	0	0	0
09P	0	0	0	80	0	0	0
10P	0	0	0	42	0	0	0
11P	0	0	0	19	0	0	0
TOT	0	0	0	3130	102	0	0

STATE OF CONNECTICUT
DEPARTMENT OF TRANSPORTATION
BUREAU OF POLICY AND PLANNING
PLANNING INVENTORY AND DATA

TRAFFIC RECORDER DATA

TOWN OF LISBON	ROUTE 138						DIRECTION B
SOUTH OF SR 600(KINSMAN ROAD)	SUN	MON	TUE	WED	THU	FRI	SAT
DAY	0	0	03/01/2011	03/02/2011	0	0	0
DATE							
TYPE							
HOUR							
	2011 ADT = 1000		ACF = NA				

12A	0	0	0	1	0	0	0
01A	0	0	0	2	0	0	0
02A	0	0	0	2	0	0	0
03A	0	0	0	2	0	0	0
04A	0	0	0	4	0	0	0
05A	0	0	19	9	0	0	0
06A	0	0	33	39	0	0	0
07A	0	0	64	0	0	0	0
08A	0	0	72	0	0	0	0
09A	0	0	53	0	0	0	0
10A	0	0	66	0	0	0	0
11A	0	0	67	0	0	0	0
12P	0	0	50	0	0	0	0
01P	0	0	80	0	0	0	0
02P	0	0	70	0	0	0	0
03P	0	0	84	0	0	0	0
04P	0	0	67	0	0	0	0
05P	0	0	75	0	0	0	0
06P	0	0	71	0	0	0	0
07P	0	0	69	0	0	0	0
08P	0	0	28	0	0	0	0
09P	0	0	28	0	0	0	0
10P	0	0	24	0	0	0	0
11P	0	0	6	0	0	0	0
TOT	0	0	1026	59	0	0	0

STATE OF CONNECTICUT
 DEPARTMENT OF TRANSPORTATION
 BUREAU OF POLICY AND PLANNING
 PLANNING INVENTORY AND DATA

TRAFFIC RECORDER DATA

TOWN OF LISBON

ROUTE 169

DIRECTION B

NE OF BLISSVILLE ROAD

DAY	SUN	MON	TUE	WED	THU	FRI	SAT
DATE	0	0	0	03/02/2011	03/03/2011	0	0
TYPE							
HOUR							

2011 ADT = 2100 ACF = NA

12A	0	0	0	0	17	0	0
01A	0	0	0	0	9	0	0
02A	0	0	0	0	4	0	0
03A	0	0	0	0	2	0	0
04A	0	0	0	0	7	0	0
05A	0	0	0	0	33	0	0
06A	0	0	0	91	101	0	0
07A	0	0	0	128	0	0	0
08A	0	0	0	129	0	0	0
09A	0	0	0	105	0	0	0
10A	0	0	0	110	0	0	0
11A	0	0	0	137	0	0	0
12P	0	0	0	159	0	0	0
01P	0	0	0	150	0	0	0
02P	0	0	0	146	0	0	0
03P	0	0	0	180	0	0	0
04P	0	0	0	240	0	0	0
05P	0	0	0	164	0	0	0
06P	0	0	0	119	0	0	0
07P	0	0	0	85	0	0	0
08P	0	0	0	72	0	0	0
09P	0	0	0	43	0	0	0
10P	0	0	0	32	0	0	0
11P	0	0	0	16	0	0	0
TOT	0	0	0	2106	173	0	0

STATE OF CONNECTICUT
 DEPARTMENT OF TRANSPORTATION
 BUREAU OF POLICY AND PLANNING
 PLANNING INVENTORY AND DATA

TRAFFIC RECORDER DATA

TOWN OF LISBON

ROUTE 12

DIRECTION N

NORTH OF I-395 NB OFF RAMP (EXIT 84)

DAY	SUN	MON	TUE	WED	THU	FRI	SAT
DATE	0	0	0	03/02/2011	03/03/2011	0	0
TYPE							
HOUR							

2011 ADT = 6900

ACF = NA

12A	0	0	0	0	75	0	0
01A	0	0	0	0	33	0	0
02A	0	0	0	0	20	0	0
03A	0	0	0	0	26	0	0
04A	0	0	0	0	37	0	0
05A	0	0	0	61	0	0	0
06A	0	0	0	145	0	0	0
07A	0	0	0	201	0	0	0
08A	0	0	0	262	0	0	0
09A	0	0	0	328	0	0	0
10A	0	0	0	378	0	0	0
11A	0	0	0	469	0	0	0
12P	0	0	0	474	0	0	0
01P	0	0	0	462	0	0	0
02P	0	0	0	586	0	0	0
03P	0	0	0	589	0	0	0
04P	0	0	0	672	0	0	0
05P	0	0	0	565	0	0	0
06P	0	0	0	525	0	0	0
07P	0	0	0	345	0	0	0
08P	0	0	0	291	0	0	0
09P	0	0	0	220	0	0	0
10P	0	0	0	137	0	0	0
11P	0	0	0	99	0	0	0
TOT	0	0	0	6809	191	0	0

STATE OF CONNECTICUT
DEPARTMENT OF TRANSPORTATION
BUREAU OF POLICY AND PLANNING
PLANNING INVENTORY AND DATA

TRAFFIC RECORDER DATA

TOWN OF LISBON

ROUTE 12

DIRECTION S

NORTH OF I-395 NB OFF RAMP (EXIT 84)

DAY	SUN	MON	TUE	WED	THU	FRI	SAT
DATE	0	0	0	03/02/2011	03/03/2011	0	0
TYPE							
HOUR							

2011 ADT = 6900

ACF = NA

12A	0	0	0	0	40	0	0
01A	0	0	0	0	28	0	0
02A	0	0	0	0	14	0	0
03A	0	0	0	0	28	0	0
04A	0	0	0	0	46	0	0
05A	0	0	0	108	0	0	0
06A	0	0	0	214	0	0	0
07A	0	0	0	306	0	0	0
08A	0	0	0	418	0	0	0
09A	0	0	0	436	0	0	0
10A	0	0	0	482	0	0	0
11A	0	0	0	439	0	0	0
12P	0	0	0	515	0	0	0
01P	0	0	0	514	0	0	0
02P	0	0	0	509	0	0	0
03P	0	0	0	517	0	0	0
04P	0	0	0	612	0	0	0
05P	0	0	0	581	0	0	0
06P	0	0	0	424	0	0	0
07P	0	0	0	300	0	0	0
08P	0	0	0	198	0	0	0
09P	0	0	0	170	0	0	0
10P	0	0	0	82	0	0	0
11P	0	0	0	66	0	0	0
TOT	0	0	0	6891	156	0	0

STATE OF CONNECTICUT
DEPARTMENT OF TRANSPORTATION
BUREAU OF POLICY AND PLANNING
PLANNING INVENTORY AND DATA

TRAFFIC RECORDER DATA

TOWN OF LISBON	ROUTE 169							DIRECTION B
NE OF I-395 NB OFF RAMP(EXIT 83A)	SUN	MON	TUE	WED	THU	FRI	SAT	
DAY	0	0	0	03/02/2011	03/03/2011	0	0	
DATE	0	0	0	03/02/2011	03/03/2011	0	0	
TYPE								
HOUR								
	2011 ADT = 3700		ACF = NA					

12A	0	0	0	0	49	0	0	
01A	0	0	0	0	15	0	0	
02A	0	0	0	0	10	0	0	
03A	0	0	0	0	8	0	0	
04A	0	0	0	0	17	0	0	
05A	0	0	0	0	51	0	0	
06A	0	0	0	94	0	0	0	
07A	0	0	0	202	0	0	0	
08A	0	0	0	186	0	0	0	
09A	0	0	0	156	0	0	0	
10A	0	0	0	170	0	0	0	
11A	0	0	0	189	0	0	0	
12P	0	0	0	205	0	0	0	
01P	0	0	0	201	0	0	0	
02P	0	0	0	266	0	0	0	
03P	0	0	0	354	0	0	0	
04P	0	0	0	450	0	0	0	
05P	0	0	0	372	0	0	0	
06P	0	0	0	267	0	0	0	
07P	0	0	0	163	0	0	0	
08P	0	0	0	160	0	0	0	
09P	0	0	0	84	0	0	0	
10P	0	0	0	65	0	0	0	
11P	0	0	0	55	0	0	0	
TOT	0	0	0	3639	150	0	0	

STATE OF CONNECTICUT
 DEPARTMENT OF TRANSPORTATION
 BUREAU OF POLICY AND PLANNING
 PLANNING INVENTORY AND DATA

TRAFFIC RECORDER DATA

TOWN OF LISBON

ROUTE

DIRECTION B

KANAHAN ROAD - EAST OF ROUTE 12

DAY	SUN	MON	TUE	WED	THU	FRI	SAT
DATE	0	0	0	03/02/2011	03/03/2011	0	0
TYPE							
HOUR							

2011 ADT = 100

ACF = NA

12A	0	0	0	0	2	0	0
01A	0	0	0	0	1	0	0
02A	0	0	0	0	0	0	0
03A	0	0	0	0	1	0	0
04A	0	0	0	0	2	0	0
05A	0	0	0	2	0	0	0
06A	0	0	0	7	0	0	0
07A	0	0	0	9	0	0	0
08A	0	0	0	7	0	0	0
09A	0	0	0	6	0	0	0
10A	0	0	0	9	0	0	0
11A	0	0	0	6	0	0	0
12P	0	0	0	4	0	0	0
01P	0	0	0	5	0	0	0
02P	0	0	0	4	0	0	0
03P	0	0	0	7	0	0	0
04P	0	0	0	10	0	0	0
05P	0	0	0	13	0	0	0
06P	0	0	0	8	0	0	0
07P	0	0	0	5	0	0	0
08P	0	0	0	6	0	0	0
09P	0	0	0	1	0	0	0
10P	0	0	0	1	0	0	0
11P	0	0	0	0	0	0	0
TOT	0	0	0	110	6	0	0

STATE OF CONNECTICUT
 DEPARTMENT OF TRANSPORTATION
 BUREAU OF POLICY AND PLANNING
 PLANNING INVENTORY AND DATA

TRAFFIC RECORDER DATA

TOWN OF LISBON

ROUTE 12

DIRECTION B

SW OF KANAHAN ROAD

DAY	SUN	MON	TUE	WED	THU	FRI	SAT
DATE	0	0	0	03/02/2011	03/03/2011	0	0
TYPE							
HOUR							

2011 ADT = 5500 ACF = NA

12A	0	0	0	0	64	0	0
01A	0	0	0	0	37	0	0
02A	0	0	0	0	38	0	0
03A	0	0	0	0	26	0	0
04A	0	0	0	0	43	0	0
05A	0	0	0	81	0	0	0
06A	0	0	0	159	0	0	0
07A	0	0	0	234	0	0	0
08A	0	0	0	247	0	0	0
09A	0	0	0	281	0	0	0
10A	0	0	0	323	0	0	0
11A	0	0	0	364	0	0	0
12P	0	0	0	371	0	0	0
01P	0	0	0	405	0	0	0
02P	0	0	0	415	0	0	0
03P	0	0	0	450	0	0	0
04P	0	0	0	473	0	0	0
05P	0	0	0	467	0	0	0
06P	0	0	0	353	0	0	0
07P	0	0	0	248	0	0	0
08P	0	0	0	195	0	0	0
09P	0	0	0	186	0	0	0
10P	0	0	0	85	0	0	0
11P	0	0	0	74	0	0	0
TOT	0	0	0	5411	208	0	0

STATE OF CONNECTICUT
DEPARTMENT OF TRANSPORTATION
BUREAU OF POLICY AND PLANNING
PLANNING INVENTORY AND DATA

TRAFFIC RECORDER DATA

TOWN OF LISBON

ROUTE 12

DIRECTION B

NORTH OF I-395 SB ON RAMP

DAY	SUN	MON	TUE	WED	THU	FRI	SAT
DATE	0	0	0	03/02/2011	03/03/2011	0	0
TYPE							
HOUR							

2011 ADT = 12300

ACF = NA

12A	0	0	0	0	81	0	0
01A	0	0	0	0	52	0	0
02A	0	0	0	0	29	0	0
03A	0	0	0	0	51	0	0
04A	0	0	0	0	86	0	0
05A	0	0	0	224	0	0	0
06A	0	0	0	464	0	0	0
07A	0	0	0	595	0	0	0
08A	0	0	0	667	0	0	0
09A	0	0	0	653	0	0	0
10A	0	0	0	772	0	0	0
11A	0	0	0	793	0	0	0
12P	0	0	0	849	0	0	0
01P	0	0	0	882	0	0	0
02P	0	0	0	923	0	0	0
03P	0	0	0	982	0	0	0
04P	0	0	0	1118	0	0	0
05P	0	0	0	993	0	0	0
06P	0	0	0	760	0	0	0
07P	0	0	0	514	0	0	0
08P	0	0	0	404	0	0	0
09P	0	0	0	314	0	0	0
10P	0	0	0	186	0	0	0
11P	0	0	0	122	0	0	0
TOT	0	0	0	12215	299	0	0

STATE OF CONNECTICUT
DEPARTMENT OF TRANSPORTATION
BUREAU OF POLICY AND PLANNING
PLANNING INVENTORY AND DATA

TRAFFIC RECORDER DATA

TOWN OF LISBON	ROUTE							DIRECTION B
NORA STREET - WEST OF BLISSVILLE ROAD	SUN	MON	TUE	WED	THU	FRI	SAT	
DAY								
DATE	0	0	0	03/02/2011	03/03/2011	0	0	
TYPE								
HOUR								
	2011 ADT = 150		ACF = NA					

12A	0	0	0	0	2	0	0	
01A	0	0	0	0	2	0	0	
02A	0	0	0	0	2	0	0	
03A	0	0	0	0	0	0	0	
04A	0	0	0	0	1	0	0	
05A	0	0	0	0	0	0	0	
06A	0	0	0	0	6	0	0	
07A	0	0	0	7	0	0	0	
08A	0	0	0	5	0	0	0	
09A	0	0	0	9	0	0	0	
10A	0	0	0	2	0	0	0	
11A	0	0	0	10	0	0	0	
12P	0	0	0	11	0	0	0	
01P	0	0	0	8	0	0	0	
02P	0	0	0	6	0	0	0	
03P	0	0	0	8	0	0	0	
04P	0	0	0	13	0	0	0	
05P	0	0	0	14	0	0	0	
06P	0	0	0	11	0	0	0	
07P	0	0	0	5	0	0	0	
08P	0	0	0	4	0	0	0	
09P	0	0	0	7	0	0	0	
10P	0	0	0	3	0	0	0	
11P	0	0	0	3	0	0	0	
TOT	0	0	0	126	13	0	0	

STATE OF CONNECTICUT
DEPARTMENT OF TRANSPORTATION
BUREAU OF POLICY AND PLANNING
PLANNING INVENTORY AND DATA

TRAFFIC RECORDER DATA

TOWN OF LISBON

ROUTE 138

DIRECTION B

AT SPRAGUE TOWN LINE

DAY	SUN	MON	TUE	WED	THU	FRI	SAT
DATE	0	0	02/22/2011	02/23/2011	0	0	0
TYPE							
HOUR							

2011 ADT = 1200 ACF = NA

12A	0	0	0	7	0	0	0
01A	0	0	0	1	0	0	0
02A	0	0	0	2	0	0	0
03A	0	0	0	4	0	0	0
04A	0	0	0	3	0	0	0
05A	0	0	0	22	0	0	0
06A	0	0	83	0	0	0	0
07A	0	0	76	0	0	0	0
08A	0	0	60	0	0	0	0
09A	0	0	57	0	0	0	0
10A	0	0	60	0	0	0	0
11A	0	0	57	0	0	0	0
12P	0	0	70	0	0	0	0
01P	0	0	74	0	0	0	0
02P	0	0	88	0	0	0	0
03P	0	0	93	0	0	0	0
04P	0	0	102	0	0	0	0
05P	0	0	107	0	0	0	0
06P	0	0	84	0	0	0	0
07P	0	0	31	0	0	0	0
08P	0	0	26	0	0	0	0
09P	0	0	19	0	0	0	0
10P	0	0	26	0	0	0	0
11P	0	0	14	0	0	0	0
TOT	0	0	1127	39	0	0	0

STATE OF CONNECTICUT
 DEPARTMENT OF TRANSPORTATION
 BUREAU OF POLICY AND PLANNING
 PLANNING INVENTORY AND DATA

TRAFFIC RECORDER DATA

TOWN OF LISBON

ROUTE 12

DIRECTION B

AT GRISWOLD TL

DAY	SUN	MON	TUE	WED	THU	FRI	SAT
DATE	0	0	0	03/02/2011	03/03/2011	0	0

TYPE

HOUR

2011 ADT = 10600

ACF = NA

12A	0	0	0	0	64	0	0
01A	0	0	0	0	47	0	0
02A	0	0	0	0	30	0	0
03A	0	0	0	0	33	0	0
04A	0	0	0	0	69	0	0
05A	0	0	0	0	188	0	0
06A	0	0	0	349	0	0	0
07A	0	0	0	539	0	0	0
08A	0	0	0	571	0	0	0
09A	0	0	0	584	0	0	0
10A	0	0	0	715	0	0	0
11A	0	0	0	711	0	0	0
12P	0	0	0	729	0	0	0
01P	0	0	0	773	0	0	0
02P	0	0	0	809	0	0	0
03P	0	0	0	833	0	0	0
04P	0	0	0	932	0	0	0
05P	0	0	0	818	0	0	0
06P	0	0	0	646	0	0	0
07P	0	0	0	452	0	0	0
08P	0	0	0	334	0	0	0
09P	0	0	0	294	0	0	0
10P	0	0	0	163	0	0	0
11P	0	0	0	92	0	0	0
TOT	0	0	0	10344	431	0	0

STATE OF CONNECTICUT
 DEPARTMENT OF TRANSPORTATION
 BUREAU OF POLICY AND PLANNING
 PLANNING INVENTORY AND DATA

TRAFFIC RECORDER DATA

TOWN OF LISBON

ROUTE

DIRECTION B

ROCKY HOLLOW ROAD - SW OF ROUTE 169

DAY	SUN	MON	TUE	WED	THU	FRI	SAT
DATE	0	0	0	03/02/2011	03/03/2011	0	0
TYPE							
HOUR							

2011 ADT = 60

ACF = NA

12A	0	0	0	0	0	0	0
01A	0	0	0	0	0	0	0
02A	0	0	0	0	1	0	0
03A	0	0	0	0	0	0	0
04A	0	0	0	0	0	0	0
05A	0	0	0	0	0	0	0
06A	0	0	0	0	1	0	0
07A	0	0	0	3	0	0	0
08A	0	0	0	7	0	0	0
09A	0	0	0	1	0	0	0
10A	0	0	0	8	0	0	0
11A	0	0	0	8	0	0	0
12P	0	0	0	4	0	0	0
01P	0	0	0	13	0	0	0
02P	0	0	0	3	0	0	0
03P	0	0	0	8	0	0	0
04P	0	0	0	1	0	0	0
05P	0	0	0	1	0	0	0
06P	0	0	0	3	0	0	0
07P	0	0	0	1	0	0	0
08P	0	0	0	1	0	0	0
09P	0	0	0	1	0	0	0
10P	0	0	0	0	0	0	0
11P	0	0	0	0	0	0	0
TOT	0	0	0	63	2	0	0

STATE OF CONNECTICUT
DEPARTMENT OF TRANSPORTATION
BUREAU OF POLICY AND PLANNING
PLANNING INVENTORY AND DATA

TRAFFIC RECORDER DATA

TOWN OF LISBON

ROUTE 138

DIRECTION B

NW OF TOWN HOUSE ROAD

DAY	SUN	MON	TUE	WED	THU	FRI	SAT
DATE	0	0	0	01/16/2008	01/17/2008	0	0
TYPE							
HOUR							

2008 ADT = 1100

ACF = NA

12A	0	0	0	0	2	0	0
01A	0	0	0	0	1	0	0
02A	0	0	0	0	2	0	0
03A	0	0	0	0	0	0	0
04A	0	0	0	0	6	0	0
05A	0	0	0	11	0	0	0
06A	0	0	0	61	0	0	0
07A	0	0	0	68	0	0	0
08A	0	0	0	84	0	0	0
09A	0	0	0	44	0	0	0
10A	0	0	0	57	0	0	0
11A	0	0	0	79	0	0	0
12P	0	0	0	52	0	0	0
01P	0	0	0	41	0	0	0
02P	0	0	0	76	0	0	0
03P	0	0	0	108	0	0	0
04P	0	0	0	88	0	0	0
05P	0	0	0	99	0	0	0
06P	0	0	0	68	0	0	0
07P	0	0	0	39	0	0	0
08P	0	0	0	36	0	0	0
09P	0	0	0	21	0	0	0
10P	0	0	0	25	0	0	0
11P	0	0	0	21	0	0	0
TOT	0	0	0	1078	11	0	0

STATE OF CONNECTICUT
DEPARTMENT OF TRANSPORTATION
BUREAU OF POLICY AND PLANNING
PLANNING INVENTORY AND DATA

TRAFFIC RECORDER DATA

TOWN OF LISBON	ROUTE 600							DIRECTION B
(KINSMAN ROAD) - SW OF ROUTE 169	SUN	MON	TUE	WED	THU	FRI	SAT	
DAY	0	01/28/2008	01/29/2008	0	0	0	0	
DATE								
TYPE								
HOUR								
	2008 ADT = 1100		ACF = NA					

12A	0	0	8	0	0	0	0	
01A	0	0	4	0	0	0	0	
02A	0	0	1	0	0	0	0	
03A	0	0	0	0	0	0	0	
04A	0	0	9	0	0	0	0	
05A	0	17	24	0	0	0	0	
06A	0	82	78	0	0	0	0	
07A	0	78	78	0	0	0	0	
08A	0	59	58	0	0	0	0	
09A	0	40	54	0	0	0	0	
10A	0	35	0	0	0	0	0	
11A	0	49	0	0	0	0	0	
12P	0	56	0	0	0	0	0	
01P	0	51	0	0	0	0	0	
02P	0	104	0	0	0	0	0	
03P	0	90	0	0	0	0	0	
04P	0	91	0	0	0	0	0	
05P	0	89	0	0	0	0	0	
06P	0	65	0	0	0	0	0	
07P	0	28	0	0	0	0	0	
08P	0	24	0	0	0	0	0	
09P	0	27	0	0	0	0	0	
10P	0	24	0	0	0	0	0	
11P	0	28	0	0	0	0	0	
TOT	0	1037	314	0	0	0	0	

STATE OF CONNECTICUT
DEPARTMENT OF TRANSPORTATION
BUREAU OF POLICY AND PLANNING
PLANNING INVENTORY AND DATA

TRAFFIC RECORDER DATA

TOWN OF LISBON		ROUTE 138						DIRECTION B
SW OF SR 600(KINSMAN ROAD)		SUN	MON	TUE	WED	THU	FRI	SAT
DAY	DATE	0	01/28/2008	01/29/2008	0	0	0	0
TYPE	HOUR	2008 ADT = 1900		ACF = NA				

12A		0	0	11	0	0	0	0
01A		0	0	5	0	0	0	0
02A		0	0	2	0	0	0	0
03A		0	0	3	0	0	0	0
04A		0	0	11	0	0	0	0
05A		0	30	36	0	0	0	0
06A		0	129	127	0	0	0	0
07A		0	130	149	0	0	0	0
08A		0	111	126	0	0	0	0
09A		0	75	78	0	0	0	0
10A		0	81	0	0	0	0	0
11A		0	100	0	0	0	0	0
12P		0	110	0	0	0	0	0
01P		0	112	0	0	0	0	0
02P		0	157	0	0	0	0	0
03P		0	176	0	0	0	0	0
04P		0	175	0	0	0	0	0
05P		0	159	0	0	0	0	0
06P		0	86	0	0	0	0	0
07P		0	48	0	0	0	0	0
08P		0	45	0	0	0	0	0
09P		0	38	0	0	0	0	0
10P		0	47	0	0	0	0	0
11P		0	44	0	0	0	0	0
TOT		0	1853	548	0	0	0	0

STATE OF CONNECTICUT
 DEPARTMENT OF TRANSPORTATION
 BUREAU OF POLICY AND PLANNING
 PLANNING INVENTORY AND DATA

TRAFFIC RECORDER DATA

TOWN OF LISBON		ROUTE 169						DIRECTION B
SW OF KIMBALL ROAD		SUN	MON	TUE	WED	THU	FRI	SAT
DAY	DATE	0	01/28/2008	01/29/2008	0	0	0	0
TYPE	HOUR	2008 ADT = 6700		ACF = NA				

12A		0	0	54	0	0	0	0
01A		0	0	25	0	0	0	0
02A		0	0	14	0	0	0	0
03A		0	0	26	0	0	0	0
04A		0	0	55	0	0	0	0
05A		0	193	198	0	0	0	0
06A		0	433	446	0	0	0	0
07A		0	609	596	0	0	0	0
08A		0	448	492	0	0	0	0
09A		0	268	301	0	0	0	0
10A		0	274	0	0	0	0	0
11A		0	267	0	0	0	0	0
12P		0	300	0	0	0	0	0
01P		0	336	0	0	0	0	0
02P		0	399	0	0	0	0	0
03P		0	501	0	0	0	0	0
04P		0	573	0	0	0	0	0
05P		0	586	0	0	0	0	0
06P		0	366	0	0	0	0	0
07P		0	238	0	0	0	0	0
08P		0	167	0	0	0	0	0
09P		0	161	0	0	0	0	0
10P		0	101	0	0	0	0	0
11P		0	99	0	0	0	0	0
TOT		0	6319	2207	0	0	0	0

STATE OF CONNECTICUT
DEPARTMENT OF TRANSPORTATION
BUREAU OF POLICY AND PLANNING
PLANNING INVENTORY AND DATA

TRAFFIC RECORDER DATA

TOWN OF LISBON

ROUTE 169

DIRECTION B

NORTH OF TOWN HOUSE ROAD

DAY	SUN	MON	TUE	WED	THU	FRI	SAT
DATE	0	0	0	01/16/2008	01/17/2008	0	0
TYPE							
HOUR							

2008 ADT = 6100

ACF = NA

12A	0	0	0	0	42	0	0
01A	0	0	0	0	30	0	0
02A	0	0	0	0	19	0	0
03A	0	0	0	0	20	0	0
04A	0	0	0	0	35	0	0
05A	0	0	0	161	0	0	0
06A	0	0	0	377	0	0	0
07A	0	0	0	480	0	0	0
08A	0	0	0	414	0	0	0
09A	0	0	0	261	0	0	0
10A	0	0	0	223	0	0	0
11A	0	0	0	268	0	0	0
12P	0	0	0	256	0	0	0
01P	0	0	0	289	0	0	0
02P	0	0	0	345	0	0	0
03P	0	0	0	505	0	0	0
04P	0	0	0	556	0	0	0
05P	0	0	0	569	0	0	0
06P	0	0	0	365	0	0	0
07P	0	0	0	224	0	0	0
08P	0	0	0	173	0	0	0
09P	0	0	0	152	0	0	0
10P	0	0	0	95	0	0	0
11P	0	0	0	73	0	0	0
TOT	0	0	0	5786	146	0	0

STATE OF CONNECTICUT
DEPARTMENT OF TRANSPORTATION
BUREAU OF POLICY AND PLANNING
PLANNING INVENTORY AND DATA

TRAFFIC RECORDER DATA

TOWN OF LISBON

ROUTE 138

DIRECTION B

NE OF ROUTE 169

DAY	SUN	MON	TUE	WED	THU	FRI	SAT
DATE	0	0	0	04/09/2008	04/10/2008	0	0
TYPE							
HOUR							

2008 ADT = 4100

ACF = NA

12A	0	0	0	0	26	0	0
01A	0	0	0	0	8	0	0
02A	0	0	0	0	6	0	0
03A	0	0	0	0	10	0	0
04A	0	0	0	0	23	0	0
05A	0	0	0	59	0	0	0
06A	0	0	0	177	0	0	0
07A	0	0	0	267	0	0	0
08A	0	0	0	351	0	0	0
09A	0	0	0	192	0	0	0
10A	0	0	0	203	0	0	0
11A	0	0	0	227	0	0	0
12P	0	0	0	250	0	0	0
01P	0	0	0	216	0	0	0
02P	0	0	0	327	0	0	0
03P	0	0	0	367	0	0	0
04P	0	0	0	351	0	0	0
05P	0	0	0	387	0	0	0
06P	0	0	0	302	0	0	0
07P	0	0	0	231	0	0	0
08P	0	0	0	128	0	0	0
09P	0	0	0	82	0	0	0
10P	0	0	0	50	0	0	0
11P	0	0	0	46	0	0	0
TOT	0	0	0	4213	73	0	0

STATE OF CONNECTICUT
 DEPARTMENT OF TRANSPORTATION
 BUREAU OF POLICY AND PLANNING
 PLANNING INVENTORY AND DATA

TRAFFIC RECORDER DATA

TOWN OF LISBON

ROUTE 169

DIRECTION B

SOUTH OF ROUTE 138

DAY	SUN	MON	TUE	WED	THU	FRI	SAT
DATE	0	0	0	01/16/2008	01/17/2008	0	0
TYPE							
HOUR							

2008 ADT = 6200

ACF = NA

12A	0	0	0	0	39	0	0
01A	0	0	0	0	27	0	0
02A	0	0	0	0	17	0	0
03A	0	0	0	0	16	0	0
04A	0	0	0	0	39	0	0
05A	0	0	0	174	0	0	0
06A	0	0	0	371	0	0	0
07A	0	0	0	468	0	0	0
08A	0	0	0	489	0	0	0
09A	0	0	0	284	0	0	0
10A	0	0	0	243	0	0	0
11A	0	0	0	269	0	0	0
12P	0	0	0	257	0	0	0
01P	0	0	0	315	0	0	0
02P	0	0	0	375	0	0	0
03P	0	0	0	533	0	0	0
04P	0	0	0	562	0	0	0
05P	0	0	0	558	0	0	0
06P	0	0	0	352	0	0	0
07P	0	0	0	235	0	0	0
08P	0	0	0	170	0	0	0
09P	0	0	0	131	0	0	0
10P	0	0	0	99	0	0	0
11P	0	0	0	88	0	0	0
TOT	0	0	0	5973	138	0	0

STATE OF CONNECTICUT
 DEPARTMENT OF TRANSPORTATION
 BUREAU OF POLICY AND PLANNING
 PLANNING INVENTORY AND DATA

TRAFFIC RECORDER DATA

TOWN OF LISBON

ROUTE 12

DIRECTION B

SOUTH OF ROUTE 138

DAY	SUN	MON	TUE	WED	THU	FRI	SAT
DATE	0	0	0	01/16/2008	01/17/2008	0	0
TYPE							
HOUR							

2008 ADT = 11600

ACF = NA

12A	0	0	0	0	90	0	0
01A	0	0	0	0	60	0	0
02A	0	0	0	0	43	0	0
03A	0	0	0	0	39	0	0
04A	0	0	0	78	0	0	0
05A	0	0	0	219	0	0	0
06A	0	0	0	424	0	0	0
07A	0	0	0	632	0	0	0
08A	0	0	0	677	0	0	0
09A	0	0	0	638	0	0	0
10A	0	0	0	674	0	0	0
11A	0	0	0	734	0	0	0
12P	0	0	0	763	0	0	0
01P	0	0	0	750	0	0	0
02P	0	0	0	820	0	0	0
03P	0	0	0	909	0	0	0
04P	0	0	0	924	0	0	0
05P	0	0	0	866	0	0	0
06P	0	0	0	653	0	0	0
07P	0	0	0	482	0	0	0
08P	0	0	0	311	0	0	0
09P	0	0	0	249	0	0	0
10P	0	0	0	192	0	0	0
11P	0	0	0	122	0	0	0
TOT	0	0	0	11117	232	0	0

STATE OF CONNECTICUT
 DEPARTMENT OF TRANSPORTATION
 BUREAU OF POLICY AND PLANNING
 PLANNING INVENTORY AND DATA

TRAFFIC RECORDER DATA

TOWN OF LISBON		ROUTE 138						DIRECTION B	
WEST OF ROUTE 12		SUN	MON	TUE	WED	THU	FRI	SAT	
DAY	DATE	0	0	0	01/16/2008	01/17/2008	0	0	
TYPE	HOUR	2008 ADT = 4300			ACF = NA				

12A		0	0	0	0	20	0	0	
01A		0	0	0	0	20	0	0	
02A		0	0	0	0	5	0	0	
03A		0	0	0	0	8	0	0	
04A		0	0	0	27	0	0	0	
05A		0	0	0	61	0	0	0	
06A		0	0	0	174	0	0	0	
07A		0	0	0	250	0	0	0	
08A		0	0	0	224	0	0	0	
09A		0	0	0	178	0	0	0	
10A		0	0	0	223	0	0	0	
11A		0	0	0	251	0	0	0	
12P		0	0	0	243	0	0	0	
01P		0	0	0	232	0	0	0	
02P		0	0	0	313	0	0	0	
03P		0	0	0	391	0	0	0	
04P		0	0	0	379	0	0	0	
05P		0	0	0	365	0	0	0	
06P		0	0	0	256	0	0	0	
07P		0	0	0	184	0	0	0	
08P		0	0	0	135	0	0	0	
09P		0	0	0	87	0	0	0	
10P		0	0	0	63	0	0	0	
11P		0	0	0	49	0	0	0	
TOT		0	0	0	4085	53	0	0	

STATE OF CONNECTICUT
 DEPARTMENT OF TRANSPORTATION
 BUREAU OF POLICY AND PLANNING
 PLANNING INVENTORY AND DATA

TRAFFIC RECORDER DATA

TOWN OF LISBON	ROUTE 169							DIRECTION B
AT NORWICH TL	SUN	MON	TUE	WED	THU	FRI	SAT	
DAY								
DATE	0	01/28/2008	01/29/2008	0	0	0	0	
TYPE								
HOUR								
	2008 ADT = 2700		ACF = NA					

12A	0	0	14	0	0	0	0	
01A	0	0	10	0	0	0	0	
02A	0	0	2	0	0	0	0	
03A	0	0	9	0	0	0	0	
04A	0	0	13	0	0	0	0	
05A	0	58	54	0	0	0	0	
06A	0	113	105	0	0	0	0	
07A	0	174	191	0	0	0	0	
08A	0	160	163	0	0	0	0	
09A	0	132	134	0	0	0	0	
10A	0	159	0	0	0	0	0	
11A	0	173	0	0	0	0	0	
12P	0	186	0	0	0	0	0	
01P	0	150	0	0	0	0	0	
02P	0	175	0	0	0	0	0	
03P	0	235	0	0	0	0	0	
04P	0	235	0	0	0	0	0	
05P	0	199	0	0	0	0	0	
06P	0	148	0	0	0	0	0	
07P	0	96	0	0	0	0	0	
08P	0	86	0	0	0	0	0	
09P	0	52	0	0	0	0	0	
10P	0	33	0	0	0	0	0	
11P	0	28	0	0	0	0	0	
TOT	0	2592	695	0	0	0	0	

STATE OF CONNECTICUT
DEPARTMENT OF TRANSPORTATION
BUREAU OF POLICY AND PLANNING
PLANNING INVENTORY AND DATA

TRAFFIC RECORDER DATA

TOWN OF LISBON

ROUTE 169

DIRECTION B

AT CANTERBURY TL

DAY	SUN	MON	TUE	WED	THU	FRI	SAT
DATE	0	01/28/2008	01/29/2008	0	0	0	0
TYPE							
HOUR							

2008 ADT = 3700 ACF = NA

12A	0	0	26	0	0	0	0
01A	0	0	12	0	0	0	0
02A	0	0	7	0	0	0	0
03A	0	0	13	0	0	0	0
04A	0	0	28	0	0	0	0
05A	0	110	113	0	0	0	0
06A	0	246	229	0	0	0	0
07A	0	301	309	0	0	0	0
08A	0	234	249	0	0	0	0
09A	0	157	179	0	0	0	0
10A	0	146	0	0	0	0	0
11A	0	144	0	0	0	0	0
12P	0	167	0	0	0	0	0
01P	0	208	0	0	0	0	0
02P	0	230	0	0	0	0	0
03P	0	293	0	0	0	0	0
04P	0	309	0	0	0	0	0
05P	0	300	0	0	0	0	0
06P	0	221	0	0	0	0	0
07P	0	141	0	0	0	0	0
08P	0	86	0	0	0	0	0
09P	0	88	0	0	0	0	0
10P	0	62	0	0	0	0	0
11P	0	59	0	0	0	0	0
TOT	0	3502	1165	0	0	0	0

STATE OF CONNECTICUT
DEPARTMENT OF TRANSPORTATION
BUREAU OF POLICY AND PLANNING
PLANNING INVENTORY AND DATA

TRAFFIC RECORDER DATA

TOWN OF LISBON

ROUTE 12

DIRECTION N

SOUTH OF I-395 NB ON RAMP

DAY	SUN	MON	TUE	WED	THU	FRI	SAT
DATE	0	0	0	02/06/2008	02/07/2008	0	0
TYPE							
HOUR							

2008 ADT = 8100

ACF = NA

12A	0	0	0	0	80	0	0
01A	0	0	0	0	50	0	0
02A	0	0	0	0	51	0	0
03A	0	0	0	0	29	0	0
04A	0	0	0	39	0	0	0
05A	0	0	0	50	0	0	0
06A	0	0	0	145	0	0	0
07A	0	0	0	219	0	0	0
08A	0	0	0	255	0	0	0
09A	0	0	0	361	0	0	0
10A	0	0	0	379	0	0	0
11A	0	0	0	457	0	0	0
12P	0	0	0	532	0	0	0
01P	0	0	0	549	0	0	0
02P	0	0	0	578	0	0	0
03P	0	0	0	688	0	0	0
04P	0	0	0	789	0	0	0
05P	0	0	0	669	0	0	0
06P	0	0	0	561	0	0	0
07P	0	0	0	414	0	0	0
08P	0	0	0	347	0	0	0
09P	0	0	0	240	0	0	0
10P	0	0	0	166	0	0	0
11P	0	0	0	110	0	0	0
TOT	0	0	0	7548	210	0	0

STATE OF CONNECTICUT
DEPARTMENT OF TRANSPORTATION
BUREAU OF POLICY AND PLANNING
PLANNING INVENTORY AND DATA

TRAFFIC RECORDER DATA

TOWN OF LISBON

ROUTE 12

DIRECTION S

SOUTH OF I-395 NB ON RAMP

DAY	SUN	MON	TUE	WED	THU	FRI	SAT
DATE	0	0	0	02/06/2008	02/07/2008	0	0
TYPE							
HOUR							

2008 ADT = 7900

ACF = NA

12A	0	0	0	0	65	0	0
01A	0	0	0	0	44	0	0
02A	0	0	0	0	41	0	0
03A	0	0	0	0	31	0	0
04A	0	0	0	38	0	0	0
05A	0	0	0	89	0	0	0
06A	0	0	0	208	0	0	0
07A	0	0	0	308	0	0	0
08A	0	0	0	412	0	0	0
09A	0	0	0	456	0	0	0
10A	0	0	0	469	0	0	0
11A	0	0	0	525	0	0	0
12P	0	0	0	547	0	0	0
01P	0	0	0	486	0	0	0
02P	0	0	0	542	0	0	0
03P	0	0	0	645	0	0	0
04P	0	0	0	670	0	0	0
05P	0	0	0	580	0	0	0
06P	0	0	0	456	0	0	0
07P	0	0	0	305	0	0	0
08P	0	0	0	219	0	0	0
09P	0	0	0	223	0	0	0
10P	0	0	0	114	0	0	0
11P	0	0	0	77	0	0	0
TOT	0	0	0	7369	181	0	0

STATE OF CONNECTICUT
DEPARTMENT OF TRANSPORTATION
BUREAU OF POLICY AND PLANNING
PLANNING INVENTORY AND DATA

TRAFFIC RECORDER DATA

TOWN OF LISBON	ROUTE 169							DIRECTION B
SOUTH OF SR 600(KINSMAN ROAD)	SUN	MON	TUE	WED	THU	FRI	SAT	
DAY	0	01/28/2008	01/29/2008	0	0	0	0	
DATE								
TYPE								
HOUR								
	2008 ADT = 5600		ACF = NA					

12A	0	0	48	0	0	0	0	
01A	0	0	23	0	0	0	0	
02A	0	0	13	0	0	0	0	
03A	0	0	25	0	0	0	0	
04A	0	0	42	0	0	0	0	
05A	0	160	162	0	0	0	0	
06A	0	343	360	0	0	0	0	
07A	0	482	483	0	0	0	0	
08A	0	378	400	0	0	0	0	
09A	0	229	256	0	0	0	0	
10A	0	239	0	0	0	0	0	
11A	0	221	0	0	0	0	0	
12P	0	242	0	0	0	0	0	
01P	0	289	0	0	0	0	0	
02P	0	333	0	0	0	0	0	
03P	0	427	0	0	0	0	0	
04P	0	499	0	0	0	0	0	
05P	0	502	0	0	0	0	0	
06P	0	309	0	0	0	0	0	
07P	0	209	0	0	0	0	0	
08P	0	152	0	0	0	0	0	
09P	0	135	0	0	0	0	0	
10P	0	74	0	0	0	0	0	
11P	0	71	0	0	0	0	0	
TOT	0	5294	1812	0	0	0	0	

STATE OF CONNECTICUT
DEPARTMENT OF TRANSPORTATION
BUREAU OF POLICY AND PLANNING
PLANNING INVENTORY AND DATA

TRAFFIC RECORDER DATA

TOWN OF LISBON	ROUTE 169							DIRECTION B
SW OF I-395 NB OFF RAMP(EXIT 83A)	SUN	MON	TUE	WED	THU	FRI	SAT	
DAY	0	0	0	01/16/2008	01/17/2008	0	0	
DATE								
TYPE								
HOUR								
	2008 ADT = 2000		ACF = NA					

12A	0	0	0	0	10	0	0	
01A	0	0	0	0	8	0	0	
02A	0	0	0	0	4	0	0	
03A	0	0	0	0	9	0	0	
04A	0	0	0	0	10	0	0	
05A	0	0	0	0	21	0	0	
06A	0	0	0	87	0	0	0	
07A	0	0	0	132	0	0	0	
08A	0	0	0	140	0	0	0	
09A	0	0	0	85	0	0	0	
10A	0	0	0	93	0	0	0	
11A	0	0	0	102	0	0	0	
12P	0	0	0	80	0	0	0	
01P	0	0	0	109	0	0	0	
02P	0	0	0	145	0	0	0	
03P	0	0	0	168	0	0	0	
04P	0	0	0	199	0	0	0	
05P	0	0	0	187	0	0	0	
06P	0	0	0	122	0	0	0	
07P	0	0	0	71	0	0	0	
08P	0	0	0	61	0	0	0	
09P	0	0	0	40	0	0	0	
10P	0	0	0	31	0	0	0	
11P	0	0	0	16	0	0	0	
TOT	0	0	0	1868	62	0	0	

STATE OF CONNECTICUT
DEPARTMENT OF TRANSPORTATION
BUREAU OF POLICY AND PLANNING
PLANNING INVENTORY AND DATA

TRAFFIC RECORDER DATA

TOWN OF LISBON

ROUTE 169

DIRECTION B

NE OF I-395 SB ON RAMP

DAY	SUN	MON	TUE	WED	THU	FRI	SAT
DATE	0	0	0	01/16/2008	01/17/2008	0	0
TYPE							
HOUR							

2008 ADT = 5900

ACF = NA

12A	0	0	0	0	43	0	0
01A	0	0	0	0	24	0	0
02A	0	0	0	0	17	0	0
03A	0	0	0	0	16	0	0
04A	0	0	0	0	35	0	0
05A	0	0	0	173	0	0	0
06A	0	0	0	371	0	0	0
07A	0	0	0	466	0	0	0
08A	0	0	0	456	0	0	0
09A	0	0	0	261	0	0	0
10A	0	0	0	227	0	0	0
11A	0	0	0	256	0	0	0
12P	0	0	0	231	0	0	0
01P	0	0	0	287	0	0	0
02P	0	0	0	357	0	0	0
03P	0	0	0	484	0	0	0
04P	0	0	0	534	0	0	0
05P	0	0	0	526	0	0	0
06P	0	0	0	348	0	0	0
07P	0	0	0	221	0	0	0
08P	0	0	0	172	0	0	0
09P	0	0	0	134	0	0	0
10P	0	0	0	99	0	0	0
11P	0	0	0	85	0	0	0
TOT	0	0	0	5688	135	0	0

STATE OF CONNECTICUT
 DEPARTMENT OF TRANSPORTATION
 BUREAU OF POLICY AND PLANNING
 PLANNING INVENTORY AND DATA

TRAFFIC RECORDER DATA

TOWN OF LISBON

ROUTE 138

DIRECTION B

WEST OF ROSS HILL ROAD

DAY	SUN	MON	TUE	WED	THU	FRI	SAT
DATE	0	0	0	01/16/2008	01/17/2008	0	0
TYPE							
HOUR							

2008 ADT = 3500

ACF = NA

12A	0	0	0	0	15	0	0
01A	0	0	0	0	16	0	0
02A	0	0	0	0	5	0	0
03A	0	0	0	0	5	0	0
04A	0	0	0	0	16	0	0
05A	0	0	0	47	0	0	0
06A	0	0	0	144	0	0	0
07A	0	0	0	203	0	0	0
08A	0	0	0	219	0	0	0
09A	0	0	0	140	0	0	0
10A	0	0	0	194	0	0	0
11A	0	0	0	204	0	0	0
12P	0	0	0	201	0	0	0
01P	0	0	0	184	0	0	0
02P	0	0	0	264	0	0	0
03P	0	0	0	332	0	0	0
04P	0	0	0	312	0	0	0
05P	0	0	0	298	0	0	0
06P	0	0	0	210	0	0	0
07P	0	0	0	143	0	0	0
08P	0	0	0	104	0	0	0
09P	0	0	0	67	0	0	0
10P	0	0	0	50	0	0	0
11P	0	0	0	45	0	0	0
TOT	0	0	0	3361	57	0	0

STATE OF CONNECTICUT
DEPARTMENT OF TRANSPORTATION
BUREAU OF POLICY AND PLANNING
PLANNING INVENTORY AND DATA

TRAFFIC RECORDER DATA

TOWN OF LISBON	ROUTE 138							DIRECTION B
SOUTH OF SR 600(KINSMAN ROAD)	SUN	MON	TUE	WED	THU	FRI	SAT	
DAY	0	01/28/2008	01/29/2008	0	0	0	0	
DATE								
TYPE								
HOUR								
	2008 ADT = 1000		ACF = NA					

12A	0	0	5	0	0	0	0	
01A	0	0	2	0	0	0	0	
02A	0	0	1	0	0	0	0	
03A	0	0	3	0	0	0	0	
04A	0	0	4	0	0	0	0	
05A	0	11	12	0	0	0	0	
06A	0	56	59	0	0	0	0	
07A	0	57	71	0	0	0	0	
08A	0	66	72	0	0	0	0	
09A	0	40	38	0	0	0	0	
10A	0	57	0	0	0	0	0	
11A	0	55	0	0	0	0	0	
12P	0	60	0	0	0	0	0	
01P	0	62	0	0	0	0	0	
02P	0	78	0	0	0	0	0	
03P	0	98	0	0	0	0	0	
04P	0	91	0	0	0	0	0	
05P	0	90	0	0	0	0	0	
06P	0	37	0	0	0	0	0	
07P	0	23	0	0	0	0	0	
08P	0	28	0	0	0	0	0	
09P	0	10	0	0	0	0	0	
10P	0	23	0	0	0	0	0	
11P	0	15	0	0	0	0	0	
TOT	0	957	267	0	0	0	0	

STATE OF CONNECTICUT
DEPARTMENT OF TRANSPORTATION
BUREAU OF POLICY AND PLANNING
PLANNING INVENTORY AND DATA

TRAFFIC RECORDER DATA

TOWN OF LISBON		ROUTE 169						DIRECTION B
NE OF BLISSVILLE ROAD		SUN	MON	TUE	WED	THU	FRI	SAT
DAY	DATE	0	01/28/2008	01/29/2008	0	0	0	0
TYPE	HOUR	2008 ADT = 2100		ACF = NA				

12A		0	0	20	0	0	0	0
01A		0	0	9	0	0	0	0
02A		0	0	2	0	0	0	0
03A		0	0	9	0	0	0	0
04A		0	0	6	0	0	0	0
05A		0	46	42	0	0	0	0
06A		0	91	84	0	0	0	0
07A		0	132	145	0	0	0	0
08A		0	121	132	0	0	0	0
09A		0	88	90	0	0	0	0
10A		0	96	0	0	0	0	0
11A		0	117	0	0	0	0	0
12P		0	136	0	0	0	0	0
01P		0	107	0	0	0	0	0
02P		0	148	0	0	0	0	0
03P		0	190	0	0	0	0	0
04P		0	211	0	0	0	0	0
05P		0	179	0	0	0	0	0
06P		0	125	0	0	0	0	0
07P		0	88	0	0	0	0	0
08P		0	70	0	0	0	0	0
09P		0	46	0	0	0	0	0
10P		0	35	0	0	0	0	0
11P		0	32	0	0	0	0	0
TOT		0	2058	539	0	0	0	0

STATE OF CONNECTICUT
DEPARTMENT OF TRANSPORTATION
BUREAU OF POLICY AND PLANNING
PLANNING INVENTORY AND DATA

TRAFFIC RECORDER DATA

TOWN OF LISBON

ROUTE 12

DIRECTION N

NORTH OF I-395 NB OFF RAMP (EXIT 84)

DAY	SUN	MON	TUE	WED	THU	FRI	SAT
DATE	0	0	0	01/16/2008	01/17/2008	0	0
TYPE							
HOUR							

2008 ADT = 6800

ACF = NA

12A	0	0	0	0	71	0	0
01A	0	0	0	0	54	0	0
02A	0	0	0	0	35	0	0
03A	0	0	0	0	25	0	0
04A	0	0	0	29	0	0	0
05A	0	0	0	57	0	0	0
06A	0	0	0	157	0	0	0
07A	0	0	0	224	0	0	0
08A	0	0	0	273	0	0	0
09A	0	0	0	310	0	0	0
10A	0	0	0	354	0	0	0
11A	0	0	0	394	0	0	0
12P	0	0	0	445	0	0	0
01P	0	0	0	463	0	0	0
02P	0	0	0	496	0	0	0
03P	0	0	0	583	0	0	0
04P	0	0	0	612	0	0	0
05P	0	0	0	548	0	0	0
06P	0	0	0	461	0	0	0
07P	0	0	0	385	0	0	0
08P	0	0	0	247	0	0	0
09P	0	0	0	210	0	0	0
10P	0	0	0	140	0	0	0
11P	0	0	0	95	0	0	0
TOT	0	0	0	6483	185	0	0

STATE OF CONNECTICUT
DEPARTMENT OF TRANSPORTATION
BUREAU OF POLICY AND PLANNING
PLANNING INVENTORY AND DATA

TRAFFIC RECORDER DATA

TOWN OF LISBON

ROUTE 12

DIRECTION S

NORTH OF I-395 NB OFF RAMP (EXIT 84)

DAY	SUN	MON	TUE	WED	THU	FRI	SAT
DATE	0	0	0	01/16/2008	01/17/2008	0	0
TYPE							
HOUR							

2008 ADT = 6900

ACF = NA

12A	0	0	0	0	46	0	0
01A	0	0	0	0	28	0	0
02A	0	0	0	0	26	0	0
03A	0	0	0	0	28	0	0
04A	0	0	0	45	0	0	0
05A	0	0	0	93	0	0	0
06A	0	0	0	231	0	0	0
07A	0	0	0	336	0	0	0
08A	0	0	0	390	0	0	0
09A	0	0	0	385	0	0	0
10A	0	0	0	427	0	0	0
11A	0	0	0	468	0	0	0
12P	0	0	0	487	0	0	0
01P	0	0	0	482	0	0	0
02P	0	0	0	448	0	0	0
03P	0	0	0	500	0	0	0
04P	0	0	0	575	0	0	0
05P	0	0	0	496	0	0	0
06P	0	0	0	403	0	0	0
07P	0	0	0	321	0	0	0
08P	0	0	0	178	0	0	0
09P	0	0	0	159	0	0	0
10P	0	0	0	98	0	0	0
11P	0	0	0	72	0	0	0
TOT	0	0	0	6594	128	0	0

STATE OF CONNECTICUT
DEPARTMENT OF TRANSPORTATION
BUREAU OF POLICY AND PLANNING
PLANNING INVENTORY AND DATA

TRAFFIC RECORDER DATA

TOWN OF LISBON

ROUTE 169

DIRECTION B

NE OF I-395 NB OFF RAMP(EXIT 83A)

DAY	SUN	MON	TUE	WED	THU	FRI	SAT
DATE	0	0	0	01/16/2008	01/17/2008	0	0
TYPE							
HOUR							

2008 ADT = 3900

ACF = NA

12A	0	0	0	0	39	0	0
01A	0	0	0	0	21	0	0
02A	0	0	0	0	10	0	0
03A	0	0	0	0	11	0	0
04A	0	0	0	0	12	0	0
05A	0	0	0	51	0	0	0
06A	0	0	0	97	0	0	0
07A	0	0	0	185	0	0	0
08A	0	0	0	199	0	0	0
09A	0	0	0	150	0	0	0
10A	0	0	0	137	0	0	0
11A	0	0	0	181	0	0	0
12P	0	0	0	154	0	0	0
01P	0	0	0	182	0	0	0
02P	0	0	0	267	0	0	0
03P	0	0	0	386	0	0	0
04P	0	0	0	446	0	0	0
05P	0	0	0	453	0	0	0
06P	0	0	0	276	0	0	0
07P	0	0	0	183	0	0	0
08P	0	0	0	149	0	0	0
09P	0	0	0	116	0	0	0
10P	0	0	0	70	0	0	0
11P	0	0	0	64	0	0	0
TOT	0	0	0	3746	93	0	0

STATE OF CONNECTICUT
DEPARTMENT OF TRANSPORTATION
BUREAU OF POLICY AND PLANNING
PLANNING INVENTORY AND DATA

TRAFFIC RECORDER DATA

TOWN OF LISBON

ROUTE

DIRECTION B

KANAHAN ROAD - EAST OF ROUTE 12

DAY	SUN	MON	TUE	WED	THU	FRI	SAT
DATE	0	0	0	01/16/2008	01/17/2008	0	0
TYPE							
HOUR							

2008 ADT = 150

ACF = NA

12A	0	0	0	0	0	0	0
01A	0	0	0	0	0	0	0
02A	0	0	0	0	1	0	0
03A	0	0	0	0	1	0	0
04A	0	0	0	3	0	0	0
05A	0	0	0	4	0	0	0
06A	0	0	0	13	0	0	0
07A	0	0	0	12	0	0	0
08A	0	0	0	9	0	0	0
09A	0	0	0	5	0	0	0
10A	0	0	0	7	0	0	0
11A	0	0	0	10	0	0	0
12P	0	0	0	6	0	0	0
01P	0	0	0	6	0	0	0
02P	0	0	0	12	0	0	0
03P	0	0	0	12	0	0	0
04P	0	0	0	16	0	0	0
05P	0	0	0	12	0	0	0
06P	0	0	0	13	0	0	0
07P	0	0	0	10	0	0	0
08P	0	0	0	6	0	0	0
09P	0	0	0	2	0	0	0
10P	0	0	0	6	0	0	0
11P	0	0	0	3	0	0	0
TOT	0	0	0	167	2	0	0

STATE OF CONNECTICUT
DEPARTMENT OF TRANSPORTATION
BUREAU OF POLICY AND PLANNING
PLANNING INVENTORY AND DATA

TRAFFIC RECORDER DATA

TOWN OF LISBON		ROUTE 12						DIRECTION B
SW OF KANAHAN ROAD		SUN	MON	TUE	WED	THU	FRI	SAT
DAY	DATE	0	0	0	01/16/2008	01/17/2008	0	0
TYPE	HOUR	2008 ADT = 5400		ACF = NA				

12A		0	0	0	0	49	0	0
01A		0	0	0	0	48	0	0
02A		0	0	0	0	25	0	0
03A		0	0	0	0	19	0	0
04A		0	0	0	45	0	0	0
05A		0	0	0	60	0	0	0
06A		0	0	0	186	0	0	0
07A		0	0	0	293	0	0	0
08A		0	0	0	269	0	0	0
09A		0	0	0	275	0	0	0
10A		0	0	0	303	0	0	0
11A		0	0	0	311	0	0	0
12P		0	0	0	305	0	0	0
01P		0	0	0	341	0	0	0
02P		0	0	0	408	0	0	0
03P		0	0	0	402	0	0	0
04P		0	0	0	518	0	0	0
05P		0	0	0	431	0	0	0
06P		0	0	0	294	0	0	0
07P		0	0	0	237	0	0	0
08P		0	0	0	168	0	0	0
09P		0	0	0	142	0	0	0
10P		0	0	0	94	0	0	0
11P		0	0	0	92	0	0	0
TOT		0	0	0	5174	141	0	0

STATE OF CONNECTICUT
DEPARTMENT OF TRANSPORTATION
BUREAU OF POLICY AND PLANNING
PLANNING INVENTORY AND DATA

TRAFFIC RECORDER DATA

TOWN OF LISBON		ROUTE 12						DIRECTION N
NORTH OF I-395 SB ON RAMP		SUN	MON	TUE	WED	THU	FRI	SAT
DAY	DATE	0	0	0	02/06/2008	02/07/2008	0	0
TYPE	HOUR	2008 ADT = 7100		ACF = NA				

12A		0	0	0	0	81	0	0
01A		0	0	0	0	54	0	0
02A		0	0	0	0	57	0	0
03A		0	0	0	0	54	0	0
04A		0	0	0	81	0	0	0
05A		0	0	0	100	0	0	0
06A		0	0	0	186	0	0	0
07A		0	0	0	274	0	0	0
08A		0	0	0	301	0	0	0
09A		0	0	0	347	0	0	0
10A		0	0	0	301	0	0	0
11A		0	0	0	384	0	0	0
12P		0	0	0	410	0	0	0
01P		0	0	0	417	0	0	0
02P		0	0	0	456	0	0	0
03P		0	0	0	553	0	0	0
04P		0	0	0	603	0	0	0
05P		0	0	0	589	0	0	0
06P		0	0	0	513	0	0	0
07P		0	0	0	318	0	0	0
08P		0	0	0	277	0	0	0
09P		0	0	0	214	0	0	0
10P		0	0	0	146	0	0	0
11P		0	0	0	106	0	0	0
TOT		0	0	0	6576	246	0	0

STATE OF CONNECTICUT
DEPARTMENT OF TRANSPORTATION
BUREAU OF POLICY AND PLANNING
PLANNING INVENTORY AND DATA

TRAFFIC RECORDER DATA

TOWN OF LISBON		ROUTE 12						DIRECTION S
NORTH OF I-395 SB ON RAMP		SUN	MON	TUE	WED	THU	FRI	SAT
DAY	DATE	0	0	0	02/06/2008	02/07/2008	0	0
TYPE	HOUR	2008 ADT = 8000		ACF = NA		*****		
12A		0	0	0	0	55	0	0
01A		0	0	0	0	28	0	0
02A		0	0	0	0	44	0	0
03A		0	0	0	0	45	0	0
04A		0	0	0	94	0	0	0
05A		0	0	0	248	0	0	0
06A		0	0	0	471	0	0	0
07A		0	0	0	602	0	0	0
08A		0	0	0	529	0	0	0
09A		0	0	0	483	0	0	0
10A		0	0	0	438	0	0	0
11A		0	0	0	451	0	0	0
12P		0	0	0	467	0	0	0
01P		0	0	0	472	0	0	0
02P		0	0	0	506	0	0	0
03P		0	0	0	553	0	0	0
04P		0	0	0	533	0	0	0
05P		0	0	0	487	0	0	0
06P		0	0	0	403	0	0	0
07P		0	0	0	282	0	0	0
08P		0	0	0	198	0	0	0
09P		0	0	0	156	0	0	0
10P		0	0	0	106	0	0	0
11P		0	0	0	67	0	0	0
TOT		0	0	0	7546	172	0	0

STATE OF CONNECTICUT
DEPARTMENT OF TRANSPORTATION
BUREAU OF POLICY AND PLANNING
PLANNING INVENTORY AND DATA

TRAFFIC RECORDER DATA

TOWN OF LISBON

ROUTE

DIRECTION B

NORA STREET - WEST OF BLISSVILLE ROAD

DAY	SUN	MON	TUE	WED	THU	FRI	SAT
DATE	0	01/28/2008	01/29/2008	0	0	0	0
TYPE							
HOUR							

2008 ADT = 80

ACF = NA

12A	0	0	2	0	0	0	0
01A	0	0	0	0	0	0	0
02A	0	0	0	0	0	0	0
03A	0	0	1	0	0	0	0
04A	0	0	1	0	0	0	0
05A	0	0	0	0	0	0	0
06A	0	6	6	0	0	0	0
07A	0	3	9	0	0	0	0
08A	0	5	5	0	0	0	0
09A	0	2	7	0	0	0	0
10A	0	2	0	0	0	0	0
11A	0	7	0	0	0	0	0
12P	0	5	0	0	0	0	0
01P	0	9	0	0	0	0	0
02P	0	5	0	0	0	0	0
03P	0	2	0	0	0	0	0
04P	0	8	0	0	0	0	0
05P	0	6	0	0	0	0	0
06P	0	6	0	0	0	0	0
07P	0	10	0	0	0	0	0
08P	0	2	0	0	0	0	0
09P	0	0	0	0	0	0	0
10P	0	0	0	0	0	0	0
11P	0	1	0	0	0	0	0
TOT	0	79	31	0	0	0	0

STATE OF CONNECTICUT
DEPARTMENT OF TRANSPORTATION
BUREAU OF POLICY AND PLANNING
PLANNING INVENTORY AND DATA

TRAFFIC RECORDER DATA

TOWN OF LISBON		ROUTE 138						DIRECTION B
AT SPRAGUE TOWN LINE		SUN	MON	TUE	WED	THU	FRI	SAT
DAY	DATE	0	01/28/2008	01/29/2008	0	0	0	0
TYPE	HOUR	2008 ADT = 1400		ACF = NA				

12A		0	0	10	0	0	0	0
01A		0	0	5	0	0	0	0
02A		0	0	2	0	0	0	0
03A		0	0	2	0	0	0	0
04A		0	0	8	0	0	0	0
05A		0	17	26	0	0	0	0
06A		0	104	98	0	0	0	0
07A		0	92	104	0	0	0	0
08A		0	75	93	0	0	0	0
09A		0	50	56	0	0	0	0
10A		0	67	0	0	0	0	0
11A		0	71	0	0	0	0	0
12P		0	77	0	0	0	0	0
01P		0	75	0	0	0	0	0
02P		0	116	0	0	0	0	0
03P		0	130	0	0	0	0	0
04P		0	122	0	0	0	0	0
05P		0	111	0	0	0	0	0
06P		0	61	0	0	0	0	0
07P		0	29	0	0	0	0	0
08P		0	22	0	0	0	0	0
09P		0	29	0	0	0	0	0
10P		0	44	0	0	0	0	0
11P		0	35	0	0	0	0	0
TOT		0	1327	404	0	0	0	0

STATE OF CONNECTICUT
DEPARTMENT OF TRANSPORTATION
BUREAU OF POLICY AND PLANNING
PLANNING INVENTORY AND DATA

TRAFFIC RECORDER DATA

TOWN OF LISBON

ROUTE 12

DIRECTION B

AT GRISWOLD TL

DAY	SUN	MON	TUE	WED	THU	FRI	SAT
DATE	0	0	0	01/16/2008	01/17/2008	0	0
TYPE							
HOUR							

2008 ADT = 11700

ACF = NA

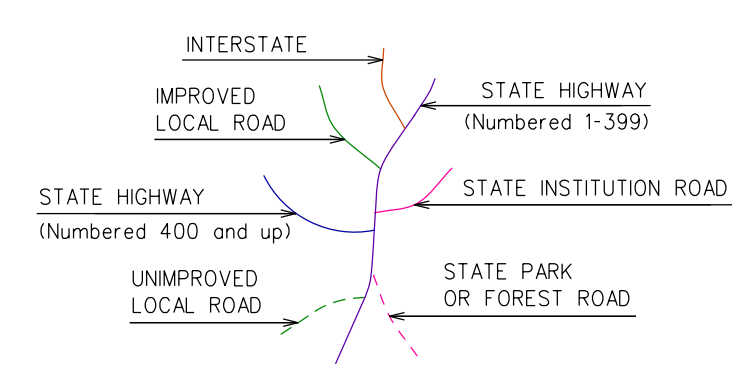
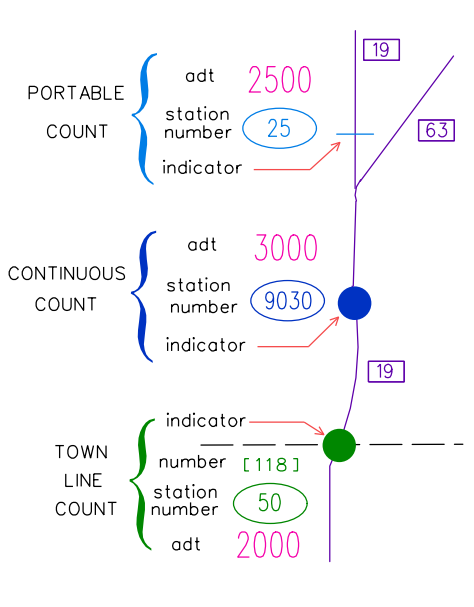
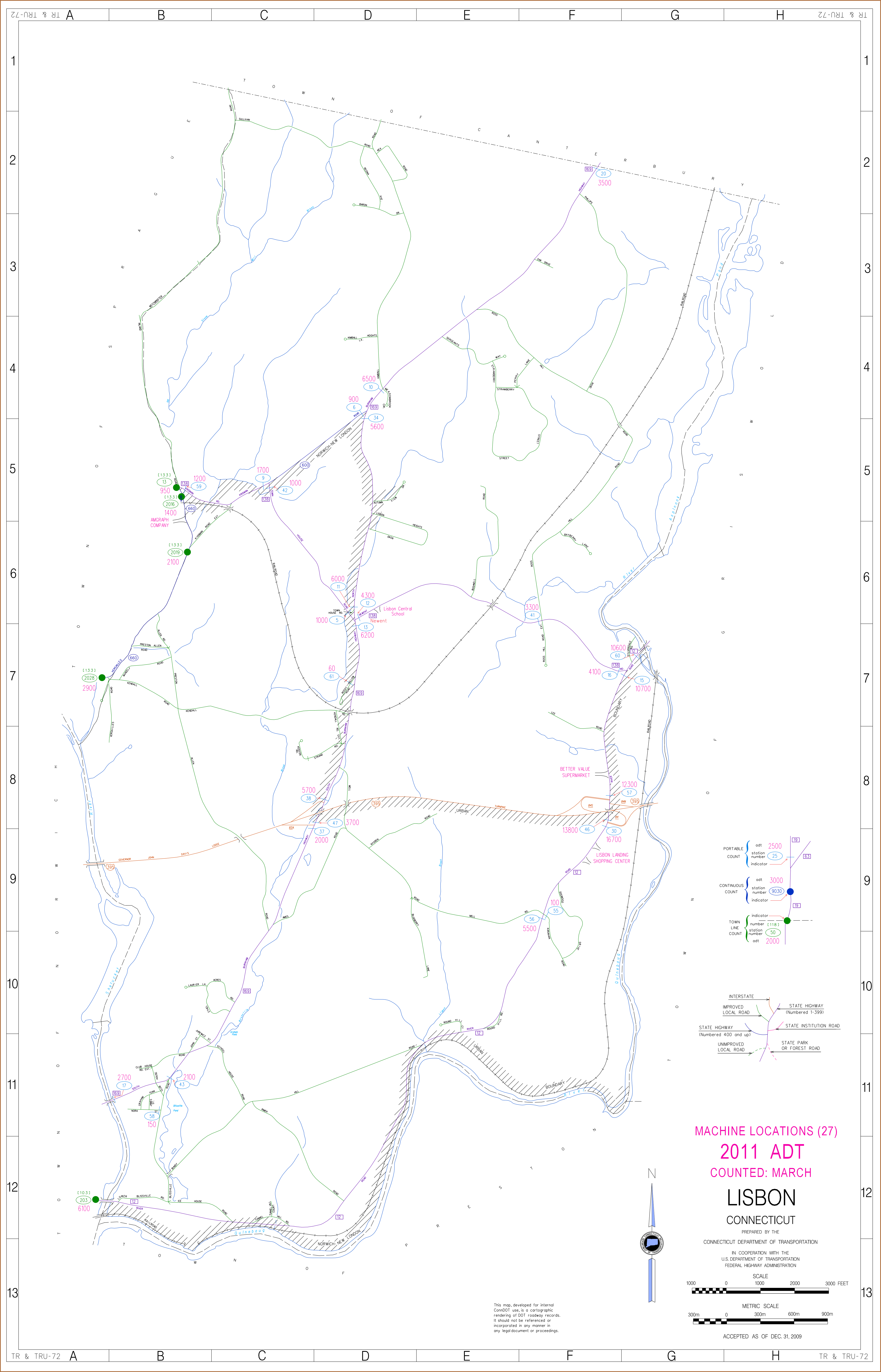
12A	0	0	0	0	78	0	0
01A	0	0	0	0	57	0	0
02A	0	0	0	0	44	0	0
03A	0	0	0	0	29	0	0
04A	0	0	0	78	0	0	0
05A	0	0	0	220	0	0	0
06A	0	0	0	439	0	0	0
07A	0	0	0	633	0	0	0
08A	0	0	0	673	0	0	0
09A	0	0	0	651	0	0	0
10A	0	0	0	713	0	0	0
11A	0	0	0	740	0	0	0
12P	0	0	0	728	0	0	0
01P	0	0	0	766	0	0	0
02P	0	0	0	851	0	0	0
03P	0	0	0	899	0	0	0
04P	0	0	0	936	0	0	0
05P	0	0	0	880	0	0	0
06P	0	0	0	655	0	0	0
07P	0	0	0	492	0	0	0
08P	0	0	0	325	0	0	0
09P	0	0	0	244	0	0	0
10P	0	0	0	198	0	0	0
11P	0	0	0	142	0	0	0
TOT	0	0	0	11263	208	0	0

STATE OF CONNECTICUT
DEPARTMENT OF TRANSPORTATION
BUREAU OF POLICY AND PLANNING
PLANNING INVENTORY AND DATA

TRAFFIC RECORDER DATA

TOWN OF LISBON	ROUTE							DIRECTION B
ROCKY HOLLOW ROAD - SW OF ROUTE 169	SUN	MON	TUE	WED	THU	FRI	SAT	
DAY								
DATE	0	0	0	01/16/2008	01/17/2008	0	0	
TYPE								
HOUR								
	2008 ADT = 60		ACF = NA					

12A	0	0	0	0	0	0	0	
01A	0	0	0	0	0	0	0	
02A	0	0	0	0	1	0	0	
03A	0	0	0	0	0	0	0	
04A	0	0	0	0	0	0	0	
05A	0	0	0	0	3	0	0	
06A	0	0	0	2	0	0	0	
07A	0	0	0	1	0	0	0	
08A	0	0	0	3	0	0	0	
09A	0	0	0	5	0	0	0	
10A	0	0	0	2	0	0	0	
11A	0	0	0	4	0	0	0	
12P	0	0	0	2	0	0	0	
01P	0	0	0	3	0	0	0	
02P	0	0	0	2	0	0	0	
03P	0	0	0	2	0	0	0	
04P	0	0	0	2	0	0	0	
05P	0	0	0	2	0	0	0	
06P	0	0	0	7	0	0	0	
07P	0	0	0	12	0	0	0	
08P	0	0	0	4	0	0	0	
09P	0	0	0	2	0	0	0	
10P	0	0	0	0	0	0	0	
11P	0	0	0	0	0	0	0	
TOT	0	0	0	55	4	0	0	

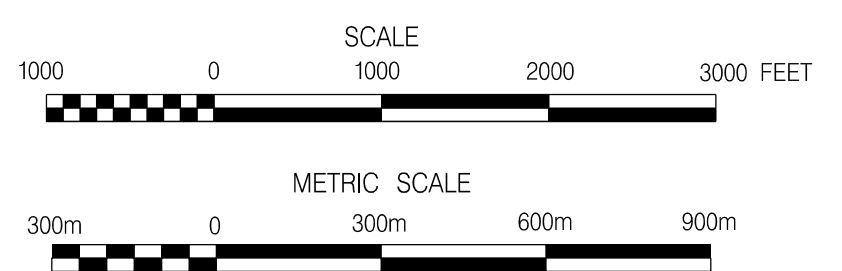


MACHINE LOCATIONS (27)
2011 ADT
COUNTED: MARCH

LISBON
CONNECTICUT

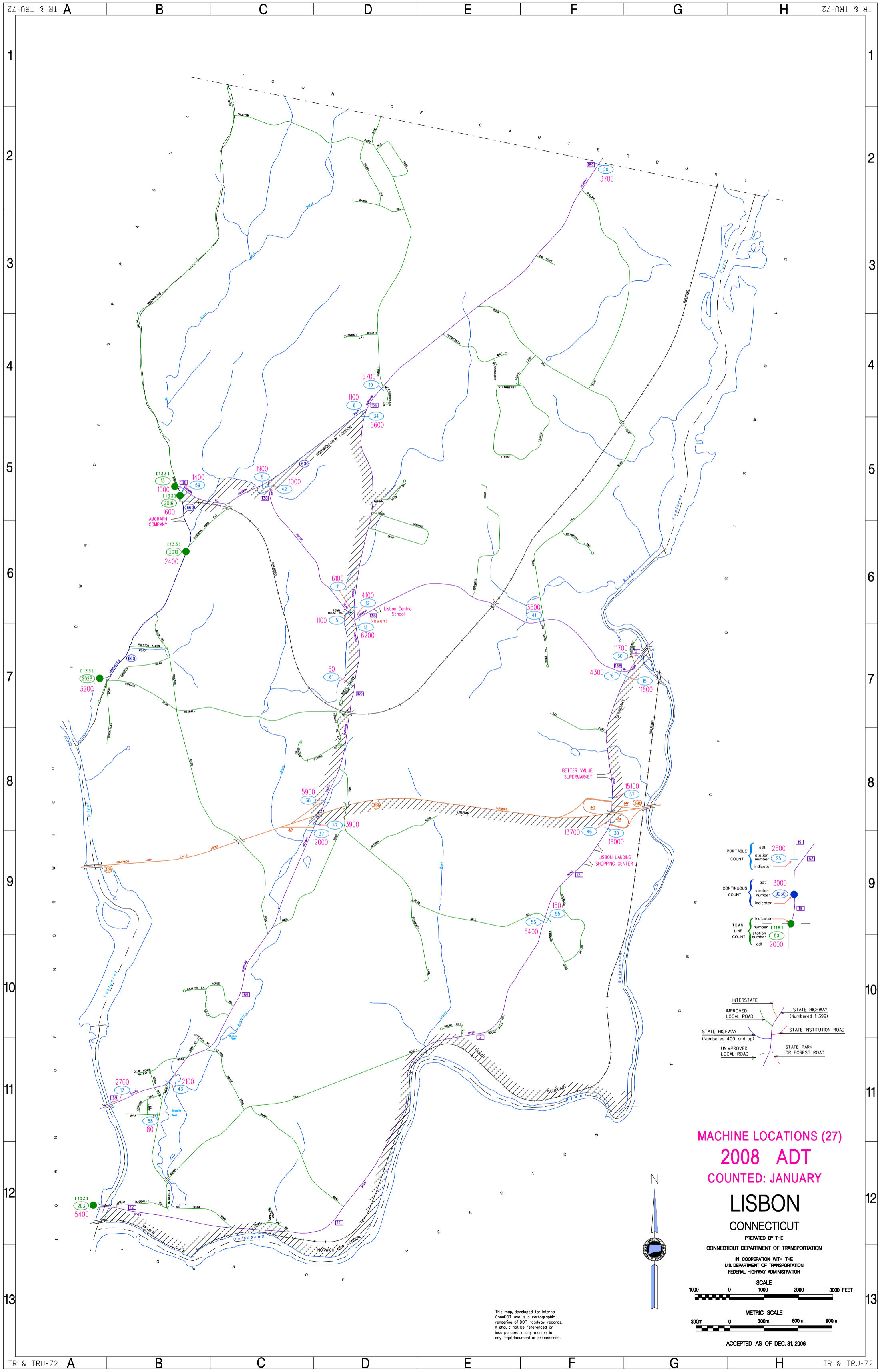
PREPARED BY THE
 CONNECTICUT DEPARTMENT OF TRANSPORTATION

IN COOPERATION WITH THE
 U.S. DEPARTMENT OF TRANSPORTATION
 FEDERAL HIGHWAY ADMINISTRATION



ACCEPTED AS OF DEC. 31, 2009

This map, developed for internal ComDOT use, is a cartographic rendering of DOT roadway records. It should not be referenced or incorporated in any manner in any legal document or proceedings.

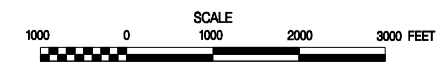


MACHINE LOCATIONS (27)
2008 ADT
COUNTED: JANUARY

LISBON
CONNECTICUT

PREPARED BY THE
CONNECTICUT DEPARTMENT OF TRANSPORTATION

IN COOPERATION WITH THE
U.S. DEPARTMENT OF TRANSPORTATION
FEDERAL HIGHWAY ADMINISTRATION



ACCEPTED AS OF DEC. 31, 2006

This map, developed for internal ComDOT use, is a cartographic rendering of DOT roadway records. It should not be referenced or incorporated in any manner in any legal document or proceedings.

STATE OF CONNECTICUT
DEPARTMENT OF TRANSPORTATION
BUREAU OF POLICY AND PLANNING
PLANNING INVENTORY AND DATA

TRAFFIC RECORDER DATA

TOWN OF NORWICH

ROUTE 12

DIRECTION N

NE OF ROUTE 97
DAY
DATE
TYPE
HOUR

SUN	MON	TUE	WED	THU	FRI	SAT
0	06/30/2014	07/01/2014	07/02/2014	0	0	0

2014 ADT = 3700 ACF = NA

12A	0	0	49	47	0	0	0
01A	0	0	21	27	0	0	0
02A	0	0	22	26	0	0	0
03A	0	0	27	22	0	0	0
04A	0	0	36	47	0	0	0
05A	0	89	112	0	0	0	0
06A	0	130	125	0	0	0	0
07A	0	129	145	0	0	0	0
08A	0	159	182	0	0	0	0
09A	0	201	215	0	0	0	0
10A	0	224	231	0	0	0	0
11A	0	269	244	0	0	0	0
12P	0	286	274	0	0	0	0
01P	0	270	274	0	0	0	0
02P	0	271	288	0	0	0	0
03P	0	316	332	0	0	0	0
04P	0	342	342	0	0	0	0
05P	0	287	302	0	0	0	0
06P	0	240	233	0	0	0	0
07P	0	159	202	0	0	0	0
08P	0	167	176	0	0	0	0
09P	0	114	144	0	0	0	0
10P	0	73	63	0	0	0	0
11P	0	50	74	0	0	0	0
TOT	0	3776	4113	169	0	0	0

STATE OF CONNECTICUT
DEPARTMENT OF TRANSPORTATION
BUREAU OF POLICY AND PLANNING
PLANNING INVENTORY AND DATA

TRAFFIC RECORDER DATA

TOWN OF NORWICH

ROUTE 12

DIRECTION S

NE OF ROUTE 97
DAY
DATE
TYPE
HOUR

SUN	MON	TUE	WED	THU	FRI	SAT
0	06/30/2014	07/01/2014	07/02/2014	0	0	0

2014 ADT = 2500 ACF = NA

12A	0	0	33	54	0	0	0
01A	0	0	23	39	0	0	0
02A	0	0	7	13	0	0	0
03A	0	0	4	27	0	0	0
04A	0	0	5	16	0	0	0
05A	0	45	52	0	0	0	0
06A	0	82	117	0	0	0	0
07A	0	129	127	0	0	0	0
08A	0	123	142	0	0	0	0
09A	0	117	147	0	0	0	0
10A	0	131	161	0	0	0	0
11A	0	192	190	0	0	0	0
12P	0	194	174	0	0	0	0
01P	0	194	178	0	0	0	0
02P	0	162	165	0	0	0	0
03P	0	198	209	0	0	0	0
04P	0	219	207	0	0	0	0
05P	0	233	241	0	0	0	0
06P	0	155	145	0	0	0	0
07P	0	121	144	0	0	0	0
08P	0	113	131	0	0	0	0
09P	0	96	124	0	0	0	0
10P	0	75	73	0	0	0	0
11P	0	57	65	0	0	0	0
TOT	0	2636	2864	149	0	0	0

STATE OF CONNECTICUT
DEPARTMENT OF TRANSPORTATION
BUREAU OF POLICY AND PLANNING
PLANNING INVENTORY AND DATA

TRAFFIC RECORDER DATA

TOWN OF SPRAGUE

ROUTE 138

DIRECTION B

WEST OF SR 660(VERSAILLES ROAD)

DAY	SUN	MON	TUE	WED	THU	FRI	SAT
DATE	0	04/21/2014	04/22/2014	0	0	0	0
TYPE							
HOUR							

2014 ADT = 1100 ACF = NA

12A	0	0	1	0	0	0	0
01A	0	0	3	0	0	0	0
02A	0	0	2	0	0	0	0
03A	0	0	2	0	0	0	0
04A	0	0	7	0	0	0	0
05A	0	0	17	0	0	0	0
06A	0	55	60	0	0	0	0
07A	0	64	0	0	0	0	0
08A	0	52	0	0	0	0	0
09A	0	52	0	0	0	0	0
10A	0	61	0	0	0	0	0
11A	0	65	0	0	0	0	0
12P	0	54	0	0	0	0	0
01P	0	70	0	0	0	0	0
02P	0	102	0	0	0	0	0
03P	0	93	0	0	0	0	0
04P	0	114	0	0	0	0	0
05P	0	100	0	0	0	0	0
06P	0	58	0	0	0	0	0
07P	0	57	0	0	0	0	0
08P	0	48	0	0	0	0	0
09P	0	20	0	0	0	0	0
10P	0	11	0	0	0	0	0
11P	0	7	0	0	0	0	0
TOT	0	1083	92	0	0	0	0

STATE OF CONNECTICUT
DEPARTMENT OF TRANSPORTATION
BUREAU OF POLICY AND PLANNING
PLANNING INVENTORY AND DATA

TRAFFIC RECORDER DATA

TOWN OF SPRAGUE	ROUTE 660						DIRECTION N
(VERSAILLES ROAD) - SOUTH OF ROUTE 138							
DAY	SUN	MON	TUE	WED	THU	FRI	SAT
DATE	0	04/21/2014	04/22/2014	04/23/2014	0	0	0
TYPE							
HOUR							
	2014 ADT = 650		ACF = NA				

12A	0	0	3	4	0	0	0
01A	0	0	4	5	0	0	0
02A	0	0	3	8	0	0	0
03A	0	0	5	2	0	0	0
04A	0	0	9	7	0	0	0
05A	0	0	8	8	0	0	0
06A	0	22	31	0	0	0	0
07A	0	26	19	0	0	0	0
08A	0	26	39	0	0	0	0
09A	0	13	29	0	0	0	0
10A	0	28	35	0	0	0	0
11A	0	32	39	0	0	0	0
12P	0	21	46	0	0	0	0
01P	0	40	34	0	0	0	0
02P	0	57	66	0	0	0	0
03P	0	52	64	0	0	0	0
04P	0	109	84	0	0	0	0
05P	0	68	73	0	0	0	0
06P	0	38	38	0	0	0	0
07P	0	21	36	0	0	0	0
08P	0	17	19	0	0	0	0
09P	0	18	15	0	0	0	0
10P	0	22	23	0	0	0	0
11P	0	9	8	0	0	0	0
TOT	0	619	730	34	0	0	0

STATE OF CONNECTICUT
 DEPARTMENT OF TRANSPORTATION
 BUREAU OF POLICY AND PLANNING
 PLANNING INVENTORY AND DATA

TRAFFIC RECORDER DATA

TOWN OF SPRAGUE	ROUTE 660							DIRECTION S
(VERSAILLES ROAD) - SOUTH OF ROUTE 138	SUN	MON	TUE	WED	THU	FRI	SAT	
DAY	0	04/21/2014	04/22/2014	04/23/2014	0	0	0	
DATE								
TYPE								
HOUR								
	2014 ADT = 650	ACF = NA						

12A	0	0	3	1	0	0	0	
01A	0	0	0	0	0	0	0	
02A	0	0	4	4	0	0	0	
03A	0	0	7	8	0	0	0	
04A	0	0	17	13	0	0	0	
05A	0	0	28	30	0	0	0	
06A	0	62	53	0	0	0	0	
07A	0	81	72	0	0	0	0	
08A	0	61	65	0	0	0	0	
09A	0	40	44	0	0	0	0	
10A	0	27	34	0	0	0	0	
11A	0	25	31	0	0	0	0	
12P	0	25	43	0	0	0	0	
01P	0	36	35	0	0	0	0	
02P	0	55	51	0	0	0	0	
03P	0	40	45	0	0	0	0	
04P	0	47	50	0	0	0	0	
05P	0	40	49	0	0	0	0	
06P	0	31	25	0	0	0	0	
07P	0	13	25	0	0	0	0	
08P	0	6	16	0	0	0	0	
09P	0	12	7	0	0	0	0	
10P	0	13	19	0	0	0	0	
11P	0	3	3	0	0	0	0	
TOT	0	617	726	56	0	0	0	

STATE OF CONNECTICUT
 DEPARTMENT OF TRANSPORTATION
 BUREAU OF POLICY AND PLANNING
 PLANNING INVENTORY AND DATA

TRAFFIC RECORDER DATA

TOWN OF SPRAGUE	ROUTE 660						DIRECTION N
(VERSAILLES RD)-SOUTH OF KINSMAN ROAD EXT	SUN	MON	TUE	WED	THU	FRI	SAT
DAY	0	04/21/2014	04/22/2014	04/23/2014	0	0	0
DATE							
TYPE							
HOUR							
	2014 ADT = 1000		ACF = NA				

12A	0	0	4	6	0	0	0
01A	0	0	7	8	0	0	0
02A	0	0	4	6	0	0	0
03A	0	0	3	4	0	0	0
04A	0	0	6	4	0	0	0
05A	0	0	14	15	0	0	0
06A	0	37	50	0	0	0	0
07A	0	40	43	0	0	0	0
08A	0	44	50	0	0	0	0
09A	0	27	34	0	0	0	0
10A	0	35	54	0	0	0	0
11A	0	49	46	0	0	0	0
12P	0	45	60	0	0	0	0
01P	0	56	62	0	0	0	0
02P	0	81	102	0	0	0	0
03P	0	103	99	0	0	0	0
04P	0	138	125	0	0	0	0
05P	0	104	99	0	0	0	0
06P	0	70	74	0	0	0	0
07P	0	40	54	0	0	0	0
08P	0	30	36	0	0	0	0
09P	0	28	23	0	0	0	0
10P	0	33	40	0	0	0	0
11P	0	12	10	0	0	0	0
TOT	0	972	1099	43	0	0	0

STATE OF CONNECTICUT
DEPARTMENT OF TRANSPORTATION
BUREAU OF POLICY AND PLANNING
PLANNING INVENTORY AND DATA

TRAFFIC RECORDER DATA

TOWN OF SPRAGUE	ROUTE 660						DIRECTION S
(VERSAILLES RD)-SOUTH OF KINSMAN ROAD EXT	SUN	MON	TUE	WED	THU	FRI	SAT
DAY	0	04/21/2014	04/22/2014	04/23/2014	0	0	0
DATE							
TYPE							
HOUR							
	2014 ADT = 1100		ACF = NA				

12A	0	0	9	2	0	0	0
01A	0	0	1	1	0	0	0
02A	0	0	3	6	0	0	0
03A	0	0	8	9	0	0	0
04A	0	0	23	26	0	0	0
05A	0	0	46	38	0	0	0
06A	0	78	86	0	0	0	0
07A	0	127	106	0	0	0	0
08A	0	71	79	0	0	0	0
09A	0	58	65	0	0	0	0
10A	0	57	54	0	0	0	0
11A	0	43	62	0	0	0	0
12P	0	50	62	0	0	0	0
01P	0	74	43	0	0	0	0
02P	0	103	93	0	0	0	0
03P	0	78	76	0	0	0	0
04P	0	85	90	0	0	0	0
05P	0	69	73	0	0	0	0
06P	0	48	47	0	0	0	0
07P	0	30	43	0	0	0	0
08P	0	21	25	0	0	0	0
09P	0	23	17	0	0	0	0
10P	0	25	36	0	0	0	0
11P	0	16	16	0	0	0	0
TOT	0	1056	1163	82	0	0	0

STATE OF CONNECTICUT
DEPARTMENT OF TRANSPORTATION
BUREAU OF POLICY AND PLANNING
PLANNING INVENTORY AND DATA

TRAFFIC RECORDER DATA

TOWN OF SPRAGUE	ROUTE 660						DIRECTION N
(VERSAILLES ROAD) - SW OF KENDALL ROAD	SUN	MON	TUE	WED	THU	FRI	SAT
DAY							
DATE	0	04/21/2014	04/22/2014	04/23/2014	0	0	0
TYPE							
HOUR							
	2014 ADT = 1400		ACF = NA				

12A	0	0	7	9	0	0	0
01A	0	0	6	13	0	0	0
02A	0	0	5	7	0	0	0
03A	0	0	4	5	0	0	0
04A	0	0	9	5	0	0	0
05A	0	0	18	18	0	0	0
06A	0	44	51	0	0	0	0
07A	0	42	51	0	0	0	0
08A	0	62	61	0	0	0	0
09A	0	41	64	0	0	0	0
10A	0	56	73	0	0	0	0
11A	0	71	73	0	0	0	0
12P	0	60	78	0	0	0	0
01P	0	93	85	0	0	0	0
02P	0	127	137	0	0	0	0
03P	0	148	132	0	0	0	0
04P	0	191	177	0	0	0	0
05P	0	148	141	0	0	0	0
06P	0	97	102	0	0	0	0
07P	0	64	69	0	0	0	0
08P	0	42	53	0	0	0	0
09P	0	36	29	0	0	0	0
10P	0	34	37	0	0	0	0
11P	0	20	14	0	0	0	0
TOT	0	1376	1476	57	0	0	0

STATE OF CONNECTICUT
DEPARTMENT OF TRANSPORTATION
BUREAU OF POLICY AND PLANNING
PLANNING INVENTORY AND DATA

TRAFFIC RECORDER DATA

TOWN OF SPRAGUE	ROUTE 660						DIRECTION S
(VERSAILLES ROAD) - SW OF KENDALL ROAD	SUN	MON	TUE	WED	THU	FRI	SAT
DAY	0	04/21/2014	04/22/2014	04/23/2014	0	0	0
DATE							
TYPE							
HOUR							
	2014 ADT = 1300	ACF = NA					

12A	0	0	9	2	0	0	0
01A	0	0	2	2	0	0	0
02A	0	0	5	6	0	0	0
03A	0	0	8	7	0	0	0
04A	0	0	25	24	0	0	0
05A	0	0	50	51	0	0	0
06A	0	87	94	0	0	0	0
07A	0	139	126	0	0	0	0
08A	0	94	95	0	0	0	0
09A	0	63	81	0	0	0	0
10A	0	74	76	0	0	0	0
11A	0	69	79	0	0	0	0
12P	0	63	90	0	0	0	0
01P	0	82	50	0	0	0	0
02P	0	102	106	0	0	0	0
03P	0	93	88	0	0	0	0
04P	0	104	102	0	0	0	0
05P	0	82	93	0	0	0	0
06P	0	71	67	0	0	0	0
07P	0	36	55	0	0	0	0
08P	0	20	27	0	0	0	0
09P	0	26	24	0	0	0	0
10P	0	24	30	0	0	0	0
11P	0	13	12	0	0	0	0
TOT	0	1242	1394	92	0	0	0

STATE OF CONNECTICUT
 DEPARTMENT OF TRANSPORTATION
 BUREAU OF POLICY AND PLANNING
 PLANNING INVENTORY AND DATA

TRAFFIC RECORDER DATA

TOWN OF SPRAGUE

ROUTE 138

DIRECTION B

WEST OF SR 660(VERSAILLES ROAD)

DAY	SUN	MON	TUE	WED	THU	FRI	SAT
DATE	0	0	02/22/2011	02/23/2011	0	0	0
TYPE							
HOUR							

2011 ADT = 950

ACF = NA

12A	0	0	0	10	0	0	0
01A	0	0	0	3	0	0	0
02A	0	0	0	2	0	0	0
03A	0	0	0	2	0	0	0
04A	0	0	0	1	0	0	0
05A	0	0	0	14	0	0	0
06A	0	0	38	0	0	0	0
07A	0	0	57	0	0	0	0
08A	0	0	47	0	0	0	0
09A	0	0	33	0	0	0	0
10A	0	0	64	0	0	0	0
11A	0	0	47	0	0	0	0
12P	0	0	62	0	0	0	0
01P	0	0	67	0	0	0	0
02P	0	0	66	0	0	0	0
03P	0	0	76	0	0	0	0
04P	0	0	89	0	0	0	0
05P	0	0	72	0	0	0	0
06P	0	0	58	0	0	0	0
07P	0	0	30	0	0	0	0
08P	0	0	23	0	0	0	0
09P	0	0	16	0	0	0	0
10P	0	0	15	0	0	0	0
11P	0	0	7	0	0	0	0
TOT	0	0	867	32	0	0	0

STATE OF CONNECTICUT
 DEPARTMENT OF TRANSPORTATION
 BUREAU OF POLICY AND PLANNING
 PLANNING INVENTORY AND DATA

TRAFFIC RECORDER DATA

TOWN OF SPRAGUE	ROUTE 660							DIRECTION N
(VERSAILLES ROAD) - SOUTH OF ROUTE 138	SUN	MON	TUE	WED	THU	FRI	SAT	
DAY	0	0	0	03/02/2011	03/03/2011	0	0	
DATE								
TYPE								
HOUR								
	2011 ADT = 700		ACF = NA					

12A	0	0	0	0	2	0	0	
01A	0	0	0	0	8	0	0	
02A	0	0	0	0	5	0	0	
03A	0	0	0	0	2	0	0	
04A	0	0	0	0	4	0	0	
05A	0	0	0	0	6	0	0	
06A	0	0	0	0	45	0	0	
07A	0	0	0	0	32	0	0	
08A	0	0	0	25	0	0	0	
09A	0	0	0	18	0	0	0	
10A	0	0	0	41	0	0	0	
11A	0	0	0	46	0	0	0	
12P	0	0	0	42	0	0	0	
01P	0	0	0	38	0	0	0	
02P	0	0	0	57	0	0	0	
03P	0	0	0	50	0	0	0	
04P	0	0	0	87	0	0	0	
05P	0	0	0	82	0	0	0	
06P	0	0	0	32	0	0	0	
07P	0	0	0	26	0	0	0	
08P	0	0	0	23	0	0	0	
09P	0	0	0	18	0	0	0	
10P	0	0	0	22	0	0	0	
11P	0	0	0	5	0	0	0	
TOT	0	0	0	612	104	0	0	

STATE OF CONNECTICUT
DEPARTMENT OF TRANSPORTATION
BUREAU OF POLICY AND PLANNING
PLANNING INVENTORY AND DATA

TRAFFIC RECORDER DATA

TOWN OF SPRAGUE	ROUTE 660							DIRECTION S
(VERSAILLES ROAD) - SOUTH OF ROUTE 138	SUN	MON	TUE	WED	THU	FRI	SAT	
DAY								
DATE	0	0	0	03/02/2011	03/03/2011	0	0	
TYPE								
HOUR								
	2011 ADT = 700		ACF = NA					

12A	0	0	0	0	2	0	0	
01A	0	0	0	0	1	0	0	
02A	0	0	0	0	4	0	0	
03A	0	0	0	0	9	0	0	
04A	0	0	0	0	15	0	0	
05A	0	0	0	0	30	0	0	
06A	0	0	0	0	68	0	0	
07A	0	0	0	0	51	0	0	
08A	0	0	0	69	0	0	0	
09A	0	0	0	37	0	0	0	
10A	0	0	0	26	0	0	0	
11A	0	0	0	42	0	0	0	
12P	0	0	0	48	0	0	0	
01P	0	0	0	39	0	0	0	
02P	0	0	0	48	0	0	0	
03P	0	0	0	40	0	0	0	
04P	0	0	0	42	0	0	0	
05P	0	0	0	45	0	0	0	
06P	0	0	0	25	0	0	0	
07P	0	0	0	19	0	0	0	
08P	0	0	0	16	0	0	0	
09P	0	0	0	7	0	0	0	
10P	0	0	0	10	0	0	0	
11P	0	0	0	6	0	0	0	
TOT	0	0	0	519	180	0	0	

STATE OF CONNECTICUT
DEPARTMENT OF TRANSPORTATION
BUREAU OF POLICY AND PLANNING
PLANNING INVENTORY AND DATA

TRAFFIC RECORDER DATA

TOWN OF SPRAGUE	ROUTE 660						DIRECTION N
(VERSAILLES RD)-SOUTH OF KINSMAN ROAD EXT	SUN	MON	TUE	WED	THU	FRI	SAT
DAY							
DATE	0	0	02/22/2011	02/23/2011	0	0	0
TYPE							
HOUR							
	2011 ADT = 1100		ACF = NA				

12A	0	0	0	2	0	0	0
01A	0	0	0	3	0	0	0
02A	0	0	0	5	0	0	0
03A	0	0	0	3	0	0	0
04A	0	0	0	3	0	0	0
05A	0	0	0	8	0	0	0
06A	0	0	69	0	0	0	0
07A	0	0	53	0	0	0	0
08A	0	0	45	0	0	0	0
09A	0	0	44	0	0	0	0
10A	0	0	50	0	0	0	0
11A	0	0	75	0	0	0	0
12P	0	0	66	0	0	0	0
01P	0	0	65	0	0	0	0
02P	0	0	90	0	0	0	0
03P	0	0	84	0	0	0	0
04P	0	0	118	0	0	0	0
05P	0	0	108	0	0	0	0
06P	0	0	55	0	0	0	0
07P	0	0	41	0	0	0	0
08P	0	0	30	0	0	0	0
09P	0	0	15	0	0	0	0
10P	0	0	30	0	0	0	0
11P	0	0	11	0	0	0	0
TOT	0	0	1049	24	0	0	0

STATE OF CONNECTICUT
DEPARTMENT OF TRANSPORTATION
BUREAU OF POLICY AND PLANNING
PLANNING INVENTORY AND DATA

TRAFFIC RECORDER DATA

TOWN OF SPRAGUE	ROUTE 660						DIRECTION S
(VERSAILLES RD)-SOUTH OF KINSMAN ROAD EXT	SUN	MON	TUE	WED	THU	FRI	SAT
DAY							
DATE	0	0	02/22/2011	02/23/2011	0	0	0
TYPE							
HOUR							
	2011 ADT = 1000		ACF = NA				

12A	0	0	0	3	0	0	0
01A	0	0	0	0	0	0	0
02A	0	0	0	0	0	0	0
03A	0	0	0	2	0	0	0
04A	0	0	0	21	0	0	0
05A	0	0	0	19	0	0	0
06A	0	0	93	0	0	0	0
07A	0	0	87	0	0	0	0
08A	0	0	73	0	0	0	0
09A	0	0	38	0	0	0	0
10A	0	0	53	0	0	0	0
11A	0	0	75	0	0	0	0
12P	0	0	65	0	0	0	0
01P	0	0	51	0	0	0	0
02P	0	0	75	0	0	0	0
03P	0	0	84	0	0	0	0
04P	0	0	80	0	0	0	0
05P	0	0	68	0	0	0	0
06P	0	0	34	0	0	0	0
07P	0	0	24	0	0	0	0
08P	0	0	22	0	0	0	0
09P	0	0	10	0	0	0	0
10P	0	0	17	0	0	0	0
11P	0	0	5	0	0	0	0
TOT	0	0	954	45	0	0	0

STATE OF CONNECTICUT
DEPARTMENT OF TRANSPORTATION
BUREAU OF POLICY AND PLANNING
PLANNING INVENTORY AND DATA

TRAFFIC RECORDER DATA

TOWN OF SPRAGUE	ROUTE 660						DIRECTION N
(VERSAILLES ROAD) - SW OF KENDALL ROAD	SUN	MON	TUE	WED	THU	FRI	SAT
DAY	0	0	02/22/2011	02/23/2011	0	0	0
DATE							
TYPE							
HOUR							
	2011 ADT = 1500		ACF = NA				

12A	0	0	0	10	0	0	0
01A	0	0	0	6	0	0	0
02A	0	0	0	6	0	0	0
03A	0	0	0	6	0	0	0
04A	0	0	0	3	0	0	0
05A	0	0	8	0	0	0	0
06A	0	0	70	0	0	0	0
07A	0	0	61	0	0	0	0
08A	0	0	59	0	0	0	0
09A	0	0	61	0	0	0	0
10A	0	0	75	0	0	0	0
11A	0	0	98	0	0	0	0
12P	0	0	83	0	0	0	0
01P	0	0	99	0	0	0	0
02P	0	0	124	0	0	0	0
03P	0	0	123	0	0	0	0
04P	0	0	166	0	0	0	0
05P	0	0	152	0	0	0	0
06P	0	0	85	0	0	0	0
07P	0	0	59	0	0	0	0
08P	0	0	45	0	0	0	0
09P	0	0	29	0	0	0	0
10P	0	0	35	0	0	0	0
11P	0	0	14	0	0	0	0
TOT	0	0	1446	31	0	0	0

STATE OF CONNECTICUT
DEPARTMENT OF TRANSPORTATION
BUREAU OF POLICY AND PLANNING
PLANNING INVENTORY AND DATA

TRAFFIC RECORDER DATA

TOWN OF SPRAGUE	ROUTE 660						DIRECTION S
(VERSAILLES ROAD) - SW OF KENDALL ROAD	SUN	MON	TUE	WED	THU	FRI	SAT
DAY	0	0	02/22/2011	02/23/2011	0	0	0
DATE							
TYPE							
HOUR							
	2011 ADT = 1400		ACF = NA				

12A	0	0	0	5	0	0	0
01A	0	0	0	1	0	0	0
02A	0	0	0	0	0	0	0
03A	0	0	0	6	0	0	0
04A	0	0	0	23	0	0	0
05A	0	0	50	0	0	0	0
06A	0	0	102	0	0	0	0
07A	0	0	133	0	0	0	0
08A	0	0	112	0	0	0	0
09A	0	0	60	0	0	0	0
10A	0	0	75	0	0	0	0
11A	0	0	96	0	0	0	0
12P	0	0	81	0	0	0	0
01P	0	0	75	0	0	0	0
02P	0	0	101	0	0	0	0
03P	0	0	105	0	0	0	0
04P	0	0	104	0	0	0	0
05P	0	0	96	0	0	0	0
06P	0	0	55	0	0	0	0
07P	0	0	39	0	0	0	0
08P	0	0	31	0	0	0	0
09P	0	0	13	0	0	0	0
10P	0	0	19	0	0	0	0
11P	0	0	7	0	0	0	0
TOT	0	0	1354	35	0	0	0

STATE OF CONNECTICUT
DEPARTMENT OF TRANSPORTATION
BUREAU OF POLICY AND PLANNING
PLANNING INVENTORY AND DATA

TRAFFIC RECORDER DATA

TOWN OF SPRAGUE

ROUTE 138

DIRECTION B

WEST OF SR 660(VERSAILLES ROAD)

DAY	SUN	MON	TUE	WED	THU	FRI	SAT
DATE	0	0	0	01/30/2008	01/31/2008	0	0
TYPE							
HOUR							

2008 ADT = 1000

ACF = NA

12A	0	0	0	0	1	0	0
01A	0	0	0	0	2	0	0
02A	0	0	0	0	5	0	0
03A	0	0	0	0	1	0	0
04A	0	0	0	0	4	0	0
05A	0	0	0	0	16	0	0
06A	0	0	0	0	52	0	0
07A	0	0	0	67	0	0	0
08A	0	0	0	68	0	0	0
09A	0	0	0	54	0	0	0
10A	0	0	0	47	0	0	0
11A	0	0	0	48	0	0	0
12P	0	0	0	49	0	0	0
01P	0	0	0	58	0	0	0
02P	0	0	0	72	0	0	0
03P	0	0	0	103	0	0	0
04P	0	0	0	91	0	0	0
05P	0	0	0	89	0	0	0
06P	0	0	0	56	0	0	0
07P	0	0	0	34	0	0	0
08P	0	0	0	18	0	0	0
09P	0	0	0	16	0	0	0
10P	0	0	0	17	0	0	0
11P	0	0	0	13	0	0	0
TOT	0	0	0	900	81	0	0

STATE OF CONNECTICUT
DEPARTMENT OF TRANSPORTATION
BUREAU OF POLICY AND PLANNING
PLANNING INVENTORY AND DATA

TRAFFIC RECORDER DATA

TOWN OF SPRAGUE	ROUTE 660						DIRECTION B
(VERSAILLES ROAD) - SOUTH OF ROUTE 138	SUN	MON	TUE	WED	THU	FRI	SAT
DAY	0	0	0	02/06/2008	02/07/2008	0	0
DATE							
TYPE							
HOUR							
	2008 ADT = 1600		ACF = NA				

12A	0	0	0	0	22	0	0
01A	0	0	0	0	9	0	0
02A	0	0	0	0	6	0	0
03A	0	0	0	0	3	0	0
04A	0	0	0	0	20	0	0
05A	0	0	0	0	30	0	0
06A	0	0	0	113	0	0	0
07A	0	0	0	118	0	0	0
08A	0	0	0	102	0	0	0
09A	0	0	0	67	0	0	0
10A	0	0	0	58	0	0	0
11A	0	0	0	93	0	0	0
12P	0	0	0	105	0	0	0
01P	0	0	0	85	0	0	0
02P	0	0	0	106	0	0	0
03P	0	0	0	132	0	0	0
04P	0	0	0	124	0	0	0
05P	0	0	0	107	0	0	0
06P	0	0	0	66	0	0	0
07P	0	0	0	32	0	0	0
08P	0	0	0	30	0	0	0
09P	0	0	0	29	0	0	0
10P	0	0	0	39	0	0	0
11P	0	0	0	41	0	0	0
TOT	0	0	0	1447	90	0	0

STATE OF CONNECTICUT
DEPARTMENT OF TRANSPORTATION
BUREAU OF POLICY AND PLANNING
PLANNING INVENTORY AND DATA

TRAFFIC RECORDER DATA

TOWN OF SPRAGUE	ROUTE 660						DIRECTION B
(VERSAILLES RD)-SOUTH OF KINSMAN ROAD EXT	SUN	MON	TUE	WED	THU	FRI	SAT
DAY							
DATE	0	0	0	01/30/2008	01/31/2008	0	0
TYPE							
HOUR							
	2008 ADT = 2400		ACF = NA				

12A	0	0	0	0	24	0	0
01A	0	0	0	0	14	0	0
02A	0	0	0	0	11	0	0
03A	0	0	0	0	9	0	0
04A	0	0	0	0	26	0	0
05A	0	0	0	0	38	0	0
06A	0	0	0	0	134	0	0
07A	0	0	0	175	0	0	0
08A	0	0	0	149	0	0	0
09A	0	0	0	122	0	0	0
10A	0	0	0	105	0	0	0
11A	0	0	0	122	0	0	0
12P	0	0	0	169	0	0	0
01P	0	0	0	116	0	0	0
02P	0	0	0	167	0	0	0
03P	0	0	0	203	0	0	0
04P	0	0	0	208	0	0	0
05P	0	0	0	186	0	0	0
06P	0	0	0	82	0	0	0
07P	0	0	0	63	0	0	0
08P	0	0	0	46	0	0	0
09P	0	0	0	55	0	0	0
10P	0	0	0	43	0	0	0
11P	0	0	0	60	0	0	0
TOT	0	0	0	2071	256	0	0

STATE OF CONNECTICUT
DEPARTMENT OF TRANSPORTATION
BUREAU OF POLICY AND PLANNING
PLANNING INVENTORY AND DATA

TRAFFIC RECORDER DATA

TOWN OF SPRAGUE	ROUTE 660						DIRECTION B
(VERSAILLES ROAD) - SW OF KENDALL ROAD	SUN	MON	TUE	WED	THU	FRI	SAT
DAY	0	0	0	01/30/2008	01/31/2008	0	0
DATE							
TYPE							
HOUR							
	2008 ADT = 3200		ACF = NA				

12A	0	0	0	0	31	0	0
01A	0	0	0	0	18	0	0
02A	0	0	0	0	14	0	0
03A	0	0	0	0	14	0	0
04A	0	0	0	0	34	0	0
05A	0	0	0	0	46	0	0
06A	0	0	0	0	156	0	0
07A	0	0	0	216	0	0	0
08A	0	0	0	193	0	0	0
09A	0	0	0	189	0	0	0
10A	0	0	0	158	0	0	0
11A	0	0	0	151	0	0	0
12P	0	0	0	214	0	0	0
01P	0	0	0	153	0	0	0
02P	0	0	0	236	0	0	0
03P	0	0	0	260	0	0	0
04P	0	0	0	295	0	0	0
05P	0	0	0	246	0	0	0
06P	0	0	0	139	0	0	0
07P	0	0	0	99	0	0	0
08P	0	0	0	83	0	0	0
09P	0	0	0	71	0	0	0
10P	0	0	0	58	0	0	0
11P	0	0	0	66	0	0	0
TOT	0	0	0	2827	313	0	0