

MACHINE LOCATIONS (17)
2013 ADT
COUNTED: AUGUST
HAMPTON
 CONNECTICUT

PREPARED BY THE
 CONNECTICUT DEPARTMENT OF TRANSPORTATION

IN COOPERATION WITH THE
 U.S. DEPARTMENT OF TRANSPORTATION
 FEDERAL HIGHWAY ADMINISTRATION

SCALE
 0 1000 2000 3000 FEET

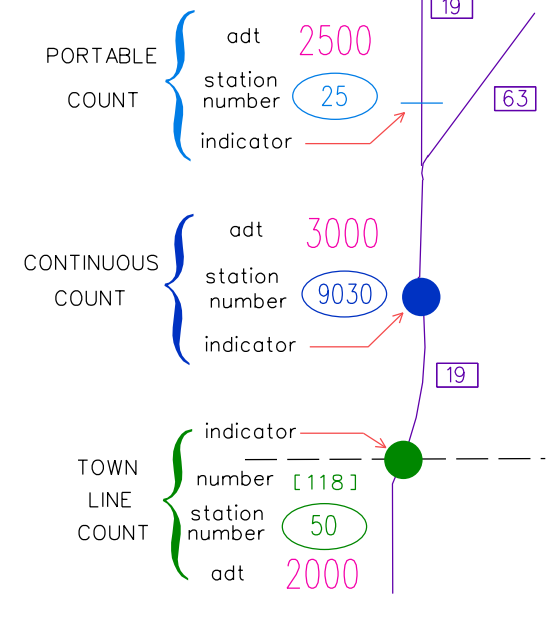
METRIC SCALE
 0 300m 600m 900m

ACCEPTED AS OF DEC. 31, 2011

* ACF 0.94 APPLIED TO US 6 FROM ROUTE 198 IN CHAPLIN TO ROUTE 12 IN KILLINGLY (BASED ON STATION 5011 IN BROOKLYN 2013)

** ACF 0.98 APPLIED TO ROUTE 97 FROM US 6 IN HAMPTON TO US 44 IN POMFRET (BASED ON STATION 5018 IN HAMPTON 2013)

*** ACF 0.98 APPLIED TO ROUTE 97 FROM SCOTLAND IN HAMPTON TO US 6 IN HAMPTON (BASED ON STATION 5019 IN HAMPTON 2013)



This map, developed for internal ConDOT use, is a cartographic rendering of DOT roadway records. It should not be referenced or incorporated in any manner in any legal document or proceedings.

STATE OF CONNECTICUT
DEPARTMENT OF TRANSPORTATION
BUREAU OF POLICY AND PLANNING
PLANNING INVENTORY AND DATA

TRAFFIC RECORDER DATA

TOWN OF HAMPTON		ROUTE 97						DIRECTION B
AT POMFRET TOWN LINE		SUN	MON	TUE	WED	THU	FRI	SAT
DAY	DATE	0	0	08/13/2013	08/14/2013	0	0	0
TYPE	HOUR	2013 ADT = 900		ACF = 0.98		*****		
	12A	0	0	0	4	0	0	0
	01A	0	0	0	2	0	0	0
	02A	0	0	0	4	0	0	0
	03A	0	0	0	0	0	0	0
	04A	0	0	0	6	0	0	0
	05A	0	0	0	18	0	0	0
	06A	0	0	0	50	0	0	0
	07A	0	0	65	0	0	0	0
	08A	0	0	63	0	0	0	0
	09A	0	0	67	0	0	0	0
	10A	0	0	39	0	0	0	0
	11A	0	0	60	0	0	0	0
	12P	0	0	53	0	0	0	0
	01P	0	0	55	0	0	0	0
	02P	0	0	62	0	0	0	0
	03P	0	0	77	0	0	0	0
	04P	0	0	88	0	0	0	0
	05P	0	0	88	0	0	0	0
	06P	0	0	57	0	0	0	0
	07P	0	0	48	0	0	0	0
	08P	0	0	30	0	0	0	0
	09P	0	0	18	0	0	0	0
	10P	0	0	13	0	0	0	0
	11P	0	0	7	0	0	0	0
	TOT	0	0	890	84	0	0	0

STATE OF CONNECTICUT
 DEPARTMENT OF TRANSPORTATION
 BUREAU OF POLICY AND PLANNING
 PLANNING INVENTORY AND DATA

TRAFFIC RECORDER DATA

TOWN OF HAMPTON		ROUTE 97						DIRECTION B
NORTH OF FISK STREET		SUN	MON	TUE	WED	THU	FRI	SAT
DAY	DATE	0	0	08/13/2013	08/14/2013	0	0	0
TYPE	HOUR	2013 ADT = 600		ACF = 0.98		*****		
12A		0	0	0	1	0	0	0
01A		0	0	0	3	0	0	0
02A		0	0	0	0	0	0	0
03A		0	0	0	0	0	0	0
04A		0	0	0	4	0	0	0
05A		0	0	0	26	0	0	0
06A		0	0	22	0	0	0	0
07A		0	0	33	0	0	0	0
08A		0	0	32	0	0	0	0
09A		0	0	45	0	0	0	0
10A		0	0	37	0	0	0	0
11A		0	0	49	0	0	0	0
12P		0	0	45	0	0	0	0
01P		0	0	47	0	0	0	0
02P		0	0	52	0	0	0	0
03P		0	0	64	0	0	0	0
04P		0	0	72	0	0	0	0
05P		0	0	43	0	0	0	0
06P		0	0	37	0	0	0	0
07P		0	0	24	0	0	0	0
08P		0	0	15	0	0	0	0
09P		0	0	16	0	0	0	0
10P		0	0	8	0	0	0	0
11P		0	0	4	0	0	0	0
TOT		0	0	645	34	0	0	0

STATE OF CONNECTICUT
 DEPARTMENT OF TRANSPORTATION
 BUREAU OF POLICY AND PLANNING
 PLANNING INVENTORY AND DATA

TRAFFIC RECORDER DATA

TOWN OF HAMPTON

ROUTE 97

DIRECTION B

SW OF US 6

DAY	SUN	MON	TUE	WED	THU	FRI	SAT
DATE	0	0	08/13/2013	08/14/2013	0	0	0
TYPE							
HOUR							

2013 ADT = 1100

ACF = 0.98

12A	0	0	0	6	0	0	0
01A	0	0	0	7	0	0	0
02A	0	0	0	2	0	0	0
03A	0	0	0	2	0	0	0
04A	0	0	0	14	0	0	0
05A	0	0	0	27	0	0	0
06A	0	0	0	59	0	0	0
07A	0	0	84	0	0	0	0
08A	0	0	69	0	0	0	0
09A	0	0	60	0	0	0	0
10A	0	0	66	0	0	0	0
11A	0	0	72	0	0	0	0
12P	0	0	69	0	0	0	0
01P	0	0	68	0	0	0	0
02P	0	0	79	0	0	0	0
03P	0	0	95	0	0	0	0
04P	0	0	104	0	0	0	0
05P	0	0	122	0	0	0	0
06P	0	0	70	0	0	0	0
07P	0	0	62	0	0	0	0
08P	0	0	44	0	0	0	0
09P	0	0	37	0	0	0	0
10P	0	0	14	0	0	0	0
11P	0	0	5	0	0	0	0
TOT	0	0	1120	117	0	0	0

STATE OF CONNECTICUT
 DEPARTMENT OF TRANSPORTATION
 BUREAU OF POLICY AND PLANNING
 PLANNING INVENTORY AND DATA

TRAFFIC RECORDER DATA

TOWN OF HAMPTON

ROUTE 97

DIRECTION B

SOUTH OF KENYON ROAD

DAY	SUN	MON	TUE	WED	THU	FRI	SAT
DATE	0	0	08/13/2013	08/14/2013	0	0	0
TYPE							
HOUR							

2013 ADT = 900

ACF = 0.98

12A	0	0	0	2	0	0	0
01A	0	0	0	2	0	0	0
02A	0	0	0	3	0	0	0
03A	0	0	0	0	0	0	0
04A	0	0	0	6	0	0	0
05A	0	0	0	20	0	0	0
06A	0	0	52	0	0	0	0
07A	0	0	54	0	0	0	0
08A	0	0	76	0	0	0	0
09A	0	0	74	0	0	0	0
10A	0	0	43	0	0	0	0
11A	0	0	64	0	0	0	0
12P	0	0	54	0	0	0	0
01P	0	0	60	0	0	0	0
02P	0	0	66	0	0	0	0
03P	0	0	88	0	0	0	0
04P	0	0	93	0	0	0	0
05P	0	0	85	0	0	0	0
06P	0	0	60	0	0	0	0
07P	0	0	45	0	0	0	0
08P	0	0	20	0	0	0	0
09P	0	0	22	0	0	0	0
10P	0	0	12	0	0	0	0
11P	0	0	6	0	0	0	0
TOT	0	0	974	33	0	0	0

STATE OF CONNECTICUT
DEPARTMENT OF TRANSPORTATION
BUREAU OF POLICY AND PLANNING
PLANNING INVENTORY AND DATA

TRAFFIC RECORDER DATA

TOWN OF HAMPTON	ROUTE 97							DIRECTION B
SOUTH OF CEMETERY ROAD	SUN	MON	TUE	WED	THU	FRI	SAT	
DAY	0	0	08/13/2013	08/14/2013	0	0	0	
DATE	0	0	08/13/2013	08/14/2013	0	0	0	
TYPE								
HOUR								
	2013 ADT = 700		ACF = 0.98					

12A	0	0	0	3	0	0	0	
01A	0	0	0	6	0	0	0	
02A	0	0	0	1	0	0	0	
03A	0	0	0	1	0	0	0	
04A	0	0	0	8	0	0	0	
05A	0	0	0	17	0	0	0	
06A	0	0	0	30	0	0	0	
07A	0	0	48	44	0	0	0	
08A	0	0	53	0	0	0	0	
09A	0	0	40	0	0	0	0	
10A	0	0	42	0	0	0	0	
11A	0	0	45	0	0	0	0	
12P	0	0	57	0	0	0	0	
01P	0	0	51	0	0	0	0	
02P	0	0	46	0	0	0	0	
03P	0	0	66	0	0	0	0	
04P	0	0	61	0	0	0	0	
05P	0	0	73	0	0	0	0	
06P	0	0	46	0	0	0	0	
07P	0	0	42	0	0	0	0	
08P	0	0	24	0	0	0	0	
09P	0	0	26	0	0	0	0	
10P	0	0	12	0	0	0	0	
11P	0	0	4	0	0	0	0	
TOT	0	0	736	110	0	0	0	

STATE OF CONNECTICUT
DEPARTMENT OF TRANSPORTATION
BUREAU OF POLICY AND PLANNING
PLANNING INVENTORY AND DATA

TRAFFIC RECORDER DATA

TOWN OF HAMPTON

ROUTE

DIRECTION B

STATION ROAD - NORTH OF NEW HILL ROAD

DAY	SUN	MON	TUE	WED	THU	FRI	SAT
DATE	0	0	08/13/2013	08/14/2013	0	0	0
TYPE							
HOUR							

2013 ADT = 300

ACF = NA

12A	0	0	0	1	0	0	0
01A	0	0	0	1	0	0	0
02A	0	0	0	0	0	0	0
03A	0	0	0	0	0	0	0
04A	0	0	0	2	0	0	0
05A	0	0	0	13	0	0	0
06A	0	0	0	15	0	0	0
07A	0	0	18	0	0	0	0
08A	0	0	12	0	0	0	0
09A	0	0	16	0	0	0	0
10A	0	0	13	0	0	0	0
11A	0	0	17	0	0	0	0
12P	0	0	11	0	0	0	0
01P	0	0	16	0	0	0	0
02P	0	0	14	0	0	0	0
03P	0	0	37	0	0	0	0
04P	0	0	30	0	0	0	0
05P	0	0	22	0	0	0	0
06P	0	0	18	0	0	0	0
07P	0	0	16	0	0	0	0
08P	0	0	15	0	0	0	0
09P	0	0	7	0	0	0	0
10P	0	0	6	0	0	0	0
11P	0	0	3	0	0	0	0
TOT	0	0	271	32	0	0	0

STATE OF CONNECTICUT
DEPARTMENT OF TRANSPORTATION
BUREAU OF POLICY AND PLANNING
PLANNING INVENTORY AND DATA

TRAFFIC RECORDER DATA

TOWN OF HAMPTON

ROUTE

DIRECTION B

SOUTH BIGELOW ROAD - NORTH OF SAND HILL RD

DAY	SUN	MON	TUE	WED	THU	FRI	SAT
DATE	0	0	08/13/2013	08/14/2013	0	0	0
TYPE							
HOUR							

2013 ADT = 550

ACF = NA

12A	0	0	0	4	0	0	0
01A	0	0	0	1	0	0	0
02A	0	0	0	4	0	0	0
03A	0	0	0	1	0	0	0
04A	0	0	0	7	0	0	0
05A	0	0	0	11	0	0	0
06A	0	0	0	39	0	0	0
07A	0	0	47	47	0	0	0
08A	0	0	31	0	0	0	0
09A	0	0	27	0	0	0	0
10A	0	0	34	0	0	0	0
11A	0	0	40	0	0	0	0
12P	0	0	26	0	0	0	0
01P	0	0	25	0	0	0	0
02P	0	0	34	0	0	0	0
03P	0	0	47	0	0	0	0
04P	0	0	54	0	0	0	0
05P	0	0	55	0	0	0	0
06P	0	0	34	0	0	0	0
07P	0	0	25	0	0	0	0
08P	0	0	25	0	0	0	0
09P	0	0	16	0	0	0	0
10P	0	0	4	0	0	0	0
11P	0	0	3	0	0	0	0
TOT	0	0	527	114	0	0	0

STATE OF CONNECTICUT
 DEPARTMENT OF TRANSPORTATION
 BUREAU OF POLICY AND PLANNING
 PLANNING INVENTORY AND DATA

TRAFFIC RECORDER DATA

TOWN OF HAMPTON

ROUTE 97

DIRECTION B

NORTH OF WEST OLD ROUTE 6

DAY	SUN	MON	TUE	WED	THU	FRI	SAT
DATE	0	0	08/13/2013	08/14/2013	0	0	0
TYPE							
HOUR							

2013 ADT = 1600 ACF = 0.98

12A	0	0	0	6	0	0	0
01A	0	0	0	7	0	0	0
02A	0	0	0	4	0	0	0
03A	0	0	0	2	0	0	0
04A	0	0	0	13	0	0	0
05A	0	0	0	38	0	0	0
06A	0	0	85	0	0	0	0
07A	0	0	89	0	0	0	0
08A	0	0	113	0	0	0	0
09A	0	0	118	0	0	0	0
10A	0	0	96	0	0	0	0
11A	0	0	120	0	0	0	0
12P	0	0	113	0	0	0	0
01P	0	0	104	0	0	0	0
02P	0	0	129	0	0	0	0
03P	0	0	142	0	0	0	0
04P	0	0	142	0	0	0	0
05P	0	0	137	0	0	0	0
06P	0	0	107	0	0	0	0
07P	0	0	82	0	0	0	0
08P	0	0	47	0	0	0	0
09P	0	0	37	0	0	0	0
10P	0	0	23	0	0	0	0
11P	0	0	14	0	0	0	0
TOT	0	0	1698	70	0	0	0

STATE OF CONNECTICUT
DEPARTMENT OF TRANSPORTATION
BUREAU OF POLICY AND PLANNING
PLANNING INVENTORY AND DATA

TRAFFIC RECORDER DATA

TOWN OF HAMPTON	ROUTE 97							DIRECTION B
SOUTH OF HAMMOND HILL ROAD	SUN	MON	TUE	WED	THU	FRI	SAT	
DAY	0	0	08/13/2013	08/14/2013	0	0	0	
DATE								
TYPE								
HOUR								
	2013 ADT = 1500		ACF = 0.98					

12A	0	0	0	7	0	0	0	
01A	0	0	0	3	0	0	0	
02A	0	0	0	4	0	0	0	
03A	0	0	0	3	0	0	0	
04A	0	0	0	15	0	0	0	
05A	0	0	0	40	0	0	0	
06A	0	0	83	0	0	0	0	
07A	0	0	85	0	0	0	0	
08A	0	0	104	0	0	0	0	
09A	0	0	101	0	0	0	0	
10A	0	0	85	0	0	0	0	
11A	0	0	104	0	0	0	0	
12P	0	0	87	0	0	0	0	
01P	0	0	101	0	0	0	0	
02P	0	0	112	0	0	0	0	
03P	0	0	132	0	0	0	0	
04P	0	0	136	0	0	0	0	
05P	0	0	127	0	0	0	0	
06P	0	0	102	0	0	0	0	
07P	0	0	70	0	0	0	0	
08P	0	0	50	0	0	0	0	
09P	0	0	28	0	0	0	0	
10P	0	0	20	0	0	0	0	
11P	0	0	10	0	0	0	0	
TOT	0	0	1537	72	0	0	0	

STATE OF CONNECTICUT
DEPARTMENT OF TRANSPORTATION
BUREAU OF POLICY AND PLANNING
PLANNING INVENTORY AND DATA

TRAFFIC RECORDER DATA

TOWN OF HAMPTON

ROUTE

DIRECTION B

EAST OLD ROUTE 6 - EAST OF BIGELOW ROAD

DAY	SUN	MON	TUE	WED	THU	FRI	SAT
DATE	0	0	08/13/2013	08/14/2013	0	0	0
TYPE							
HOUR							

2013 ADT = 300

ACF = NA

12A	0	0	0	2	0	0	0
01A	0	0	0	0	0	0	0
02A	0	0	0	0	0	0	0
03A	0	0	0	2	0	0	0
04A	0	0	0	0	0	0	0
05A	0	0	0	3	0	0	0
06A	0	0	0	11	0	0	0
07A	0	0	0	18	0	0	0
08A	0	0	13	0	0	0	0
09A	0	0	10	0	0	0	0
10A	0	0	26	0	0	0	0
11A	0	0	19	0	0	0	0
12P	0	0	23	0	0	0	0
01P	0	0	17	0	0	0	0
02P	0	0	26	0	0	0	0
03P	0	0	26	0	0	0	0
04P	0	0	35	0	0	0	0
05P	0	0	34	0	0	0	0
06P	0	0	23	0	0	0	0
07P	0	0	10	0	0	0	0
08P	0	0	10	0	0	0	0
09P	0	0	7	0	0	0	0
10P	0	0	9	0	0	0	0
11P	0	0	6	0	0	0	0
TOT	0	0	294	36	0	0	0

STATE OF CONNECTICUT
DEPARTMENT OF TRANSPORTATION
BUREAU OF POLICY AND PLANNING
PLANNING INVENTORY AND DATA

TRAFFIC RECORDER DATA

TOWN OF HAMPTON

ROUTE

DIRECTION B

SOUTH BIGELOW RD - S OF REILLY RD #1

DAY	SUN	MON	TUE	WED	THU	FRI	SAT
DATE	0	0	08/13/2013	08/14/2013	0	0	0
TYPE							
HOUR							

2013 ADT = 100

ACF = NA

12A	0	0	0	1	0	0	0
01A	0	0	0	0	0	0	0
02A	0	0	0	1	0	0	0
03A	0	0	0	1	0	0	0
04A	0	0	0	0	0	0	0
05A	0	0	0	2	0	0	0
06A	0	0	0	10	0	0	0
07A	0	0	0	13	0	0	0
08A	0	0	4	0	0	0	0
09A	0	0	9	0	0	0	0
10A	0	0	10	0	0	0	0
11A	0	0	9	0	0	0	0
12P	0	0	4	0	0	0	0
01P	0	0	3	0	0	0	0
02P	0	0	9	0	0	0	0
03P	0	0	11	0	0	0	0
04P	0	0	10	0	0	0	0
05P	0	0	3	0	0	0	0
06P	0	0	6	0	0	0	0
07P	0	0	5	0	0	0	0
08P	0	0	7	0	0	0	0
09P	0	0	5	0	0	0	0
10P	0	0	3	0	0	0	0
11P	0	0	0	0	0	0	0
TOT	0	0	98	28	0	0	0

STATE OF CONNECTICUT
DEPARTMENT OF TRANSPORTATION
BUREAU OF POLICY AND PLANNING
PLANNING INVENTORY AND DATA

TRAFFIC RECORDER DATA

TOWN OF HAMPTON	ROUTE							DIRECTION B
WEST OLD ROUTE 6 - NE OF US6	SUN	MON	TUE	WED	THU	FRI	SAT	
DAY	0	0	08/13/2013	08/14/2013	0	0	0	
DATE								
TYPE								
HOUR								
	2013 ADT = 1500		ACF = NA					

12A	0	0	0	7	0	0	0	
01A	0	0	0	5	0	0	0	
02A	0	0	0	3	0	0	0	
03A	0	0	0	7	0	0	0	
04A	0	0	0	21	0	0	0	
05A	0	0	30	0	0	0	0	
06A	0	0	92	0	0	0	0	
07A	0	0	100	0	0	0	0	
08A	0	0	142	0	0	0	0	
09A	0	0	113	0	0	0	0	
10A	0	0	86	0	0	0	0	
11A	0	0	108	0	0	0	0	
12P	0	0	97	0	0	0	0	
01P	0	0	99	0	0	0	0	
02P	0	0	120	0	0	0	0	
03P	0	0	109	0	0	0	0	
04P	0	0	133	0	0	0	0	
05P	0	0	119	0	0	0	0	
06P	0	0	99	0	0	0	0	
07P	0	0	56	0	0	0	0	
08P	0	0	46	0	0	0	0	
09P	0	0	30	0	0	0	0	
10P	0	0	31	0	0	0	0	
11P	0	0	9	0	0	0	0	
TOT	0	0	1619	43	0	0	0	

STATE OF CONNECTICUT
DEPARTMENT OF TRANSPORTATION
BUREAU OF POLICY AND PLANNING
PLANNING INVENTORY AND DATA

TRAFFIC RECORDER DATA

TOWN OF HAMPTON

ROUTE 6

DIRECTION E

EAST OF ROUTE 97

DAY	SUN	MON	TUE	WED	THU	FRI	SAT
DATE	0	0	08/13/2013	08/14/2013	08/15/2013	0	0
TYPE							
HOUR							

2013 ADT = 3500

ACF = 0.94

12A	0	0	0	22	29	0	0
01A	0	0	0	16	17	0	0
02A	0	0	0	13	6	0	0
03A	0	0	0	17	33	0	0
04A	0	0	0	60	49	0	0
05A	0	0	0	140	142	0	0
06A	0	0	236	259	0	0	0
07A	0	0	366	335	0	0	0
08A	0	0	324	313	0	0	0
09A	0	0	250	291	0	0	0
10A	0	0	231	231	0	0	0
11A	0	0	233	198	0	0	0
12P	0	0	248	241	0	0	0
01P	0	0	248	260	0	0	0
02P	0	0	256	262	0	0	0
03P	0	0	259	290	0	0	0
04P	0	0	249	280	0	0	0
05P	0	0	204	254	0	0	0
06P	0	0	169	175	0	0	0
07P	0	0	108	123	0	0	0
08P	0	0	94	98	0	0	0
09P	0	0	85	78	0	0	0
10P	0	0	65	59	0	0	0
11P	0	0	45	47	0	0	0
TOT	0	0	3670	4062	276	0	0

STATE OF CONNECTICUT
DEPARTMENT OF TRANSPORTATION
BUREAU OF POLICY AND PLANNING
PLANNING INVENTORY AND DATA

TRAFFIC RECORDER DATA

TOWN OF HAMPTON

ROUTE 6

DIRECTION W

EAST OF ROUTE 97

DAY	SUN	MON	TUE	WED	THU	FRI	SAT
DATE	0	0	08/13/2013	08/14/2013	08/15/2013	0	0
TYPE							
HOUR							

2013 ADT = 3400

ACF = 0.94

12A	0	0	0	24	42	0	0
01A	0	0	0	16	13	0	0
02A	0	0	0	20	14	0	0
03A	0	0	0	13	15	0	0
04A	0	0	0	36	35	0	0
05A	0	0	58	81	76	0	0
06A	0	0	160	141	0	0	0
07A	0	0	206	223	0	0	0
08A	0	0	211	222	0	0	0
09A	0	0	208	229	0	0	0
10A	0	0	214	224	0	0	0
11A	0	0	243	202	0	0	0
12P	0	0	235	232	0	0	0
01P	0	0	219	268	0	0	0
02P	0	0	273	244	0	0	0
03P	0	0	281	333	0	0	0
04P	0	0	396	384	0	0	0
05P	0	0	373	324	0	0	0
06P	0	0	246	252	0	0	0
07P	0	0	123	153	0	0	0
08P	0	0	108	126	0	0	0
09P	0	0	98	100	0	0	0
10P	0	0	61	66	0	0	0
11P	0	0	41	32	0	0	0
TOT	0	0	3754	3945	195	0	0

STATE OF CONNECTICUT
DEPARTMENT OF TRANSPORTATION
BUREAU OF POLICY AND PLANNING
PLANNING INVENTORY AND DATA

TRAFFIC RECORDER DATA

TOWN OF HAMPTON

ROUTE 6

DIRECTION E

WEST OF ROUTE 97

DAY	SUN	MON	TUE	WED	THU	FRI	SAT
DATE	0	0	08/13/2013	08/14/2013	08/15/2013	0	0
TYPE							
HOUR							

2013 ADT = 3600 ACF = 0.94

12A	0	0	0	25	29	0	0
01A	0	0	0	15	16	0	0
02A	0	0	0	15	6	0	0
03A	0	0	0	20	32	0	0
04A	0	0	0	69	67	0	0
05A	0	0	144	137	136	0	0
06A	0	0	274	289	0	0	0
07A	0	0	396	366	0	0	0
08A	0	0	338	333	0	0	0
09A	0	0	259	312	0	0	0
10A	0	0	244	242	0	0	0
11A	0	0	252	225	0	0	0
12P	0	0	258	241	0	0	0
01P	0	0	262	269	0	0	0
02P	0	0	255	277	0	0	0
03P	0	0	270	298	0	0	0
04P	0	0	232	297	0	0	0
05P	0	0	213	257	0	0	0
06P	0	0	179	177	0	0	0
07P	0	0	106	135	0	0	0
08P	0	0	105	98	0	0	0
09P	0	0	80	75	0	0	0
10P	0	0	63	58	0	0	0
11P	0	0	40	46	0	0	0
TOT	0	0	3970	4276	286	0	0

STATE OF CONNECTICUT
 DEPARTMENT OF TRANSPORTATION
 BUREAU OF POLICY AND PLANNING
 PLANNING INVENTORY AND DATA

TRAFFIC RECORDER DATA

TOWN OF HAMPTON

ROUTE 6

DIRECTION W

WEST OF ROUTE 97

DAY	SUN	MON	TUE	WED	THU	FRI	SAT
DATE	0	0	08/13/2013	08/14/2013	08/15/2013	0	0
TYPE							
HOUR							

2013 ADT = 3500 ACF = 0.94

12A	0	0	0	25	42	0	0
01A	0	0	0	18	15	0	0
02A	0	0	0	21	13	0	0
03A	0	0	0	14	13	0	0
04A	0	0	0	34	33	0	0
05A	0	0	50	75	74	0	0
06A	0	0	153	138	0	0	0
07A	0	0	201	226	0	0	0
08A	0	0	219	229	0	0	0
09A	0	0	203	234	0	0	0
10A	0	0	218	234	0	0	0
11A	0	0	257	205	0	0	0
12P	0	0	255	252	0	0	0
01P	0	0	235	289	0	0	0
02P	0	0	286	260	0	0	0
03P	0	0	282	343	0	0	0
04P	0	0	427	394	0	0	0
05P	0	0	402	365	0	0	0
06P	0	0	247	258	0	0	0
07P	0	0	136	166	0	0	0
08P	0	0	116	137	0	0	0
09P	0	0	102	114	0	0	0
10P	0	0	66	68	0	0	0
11P	0	0	43	34	0	0	0
TOT	0	0	3898	4133	190	0	0

STATE OF CONNECTICUT
DEPARTMENT OF TRANSPORTATION
BUREAU OF POLICY AND PLANNING
PLANNING INVENTORY AND DATA

TRAFFIC RECORDER DATA

TOWN OF HAMPTON	ROUTE 6							DIRECTION E
WEST OF WEST OLD ROUTE 6	SUN	MON	TUE	WED	THU	FRI	SAT	
DAY	0	0	08/13/2013	08/14/2013	0	0	0	
DATE								
TYPE								
HOUR								
	2013 ADT = 4200		ACF = 0.94					

12A	0	0	0	32	0	0	0	
01A	0	0	0	24	0	0	0	
02A	0	0	0	24	0	0	0	
03A	0	0	0	18	0	0	0	
04A	0	0	0	41	0	0	0	
05A	0	0	67	93	0	0	0	
06A	0	0	184	170	0	0	0	
07A	0	0	230	246	0	0	0	
08A	0	0	250	261	0	0	0	
09A	0	0	241	277	0	0	0	
10A	0	0	270	339	0	0	0	
11A	0	0	311	348	0	0	0	
12P	0	0	319	390	0	0	0	
01P	0	0	281	435	0	0	0	
02P	0	0	338	423	0	0	0	
03P	0	0	354	498	0	0	0	
04P	0	0	494	580	0	0	0	
05P	0	0	494	502	0	0	0	
06P	0	0	306	0	0	0	0	
07P	0	0	175	0	0	0	0	
08P	0	0	148	0	0	0	0	
09P	0	0	132	0	0	0	0	
10P	0	0	80	0	0	0	0	
11P	0	0	53	0	0	0	0	
TOT	0	0	4727	4701	0	0	0	

STATE OF CONNECTICUT
DEPARTMENT OF TRANSPORTATION
BUREAU OF POLICY AND PLANNING
PLANNING INVENTORY AND DATA

TRAFFIC RECORDER DATA

TOWN OF HAMPTON	ROUTE 6							DIRECTION W
WEST OF WEST OLD ROUTE 6	SUN	MON	TUE	WED	THU	FRI	SAT	
DAY	0	0	08/13/2013	08/14/2013	08/15/2013	0	0	
DATE								
TYPE								
HOUR								
	2013 ADT = 3900		ACF = 0.94					

12A	0	0	0	25	76	0	0	
01A	0	0	0	15	33	0	0	
02A	0	0	0	13	23	0	0	
03A	0	0	0	21	45	0	0	
04A	0	0	0	73	103	0	0	
05A	0	0	153	142	0	0	0	
06A	0	0	305	319	0	0	0	
07A	0	0	429	412	0	0	0	
08A	0	0	409	384	0	0	0	
09A	0	0	295	332	0	0	0	
10A	0	0	267	251	0	0	0	
11A	0	0	273	218	0	0	0	
12P	0	0	275	239	0	0	0	
01P	0	0	282	245	0	0	0	
02P	0	0	300	279	0	0	0	
03P	0	0	276	284	0	0	0	
04P	0	0	272	281	0	0	0	
05P	0	0	236	276	0	0	0	
06P	0	0	198	209	0	0	0	
07P	0	0	130	141	0	0	0	
08P	0	0	104	109	0	0	0	
09P	0	0	88	98	0	0	0	
10P	0	0	70	81	0	0	0	
11P	0	0	43	52	0	0	0	
TOT	0	0	4405	4499	280	0	0	

STATE OF CONNECTICUT
DEPARTMENT OF TRANSPORTATION
BUREAU OF POLICY AND PLANNING
PLANNING INVENTORY AND DATA

TRAFFIC RECORDER DATA

TOWN OF HAMPTON

ROUTE 97

DIRECTION N

SE OF STATION RD

DAY

SUN

MON

TUE

WED

THU

FRI

SAT

DATE

0

0

08/13/2013

08/14/2013

08/15/2013

0

0

TYPE

HOUR

2013 ADT = 600

ACF = NA

	SUN	MON	TUE	WED	THU	FRI	SAT
12A	0	0	0	3	4	0	0
01A	0	0	0	2	2	0	0
02A	0	0	0	2	1	0	0
03A	0	0	0	0	1	0	0
04A	0	0	0	3	0	0	0
05A	0	0	0	18	17	0	0
06A	0	0	31	30	0	0	0
07A	0	0	31	32	0	0	0
08A	0	0	22	31	0	0	0
09A	0	0	37	40	0	0	0
10A	0	0	26	31	0	0	0
11A	0	0	39	38	0	0	0
12P	0	0	34	44	0	0	0
01P	0	0	33	36	0	0	0
02P	0	0	35	46	0	0	0
03P	0	0	59	54	0	0	0
04P	0	0	58	64	0	0	0
05P	0	0	54	65	0	0	0
06P	0	0	37	32	0	0	0
07P	0	0	35	24	0	0	0
08P	0	0	16	30	0	0	0
09P	0	0	17	10	0	0	0
10P	0	0	8	16	0	0	0
11P	0	0	6	6	0	0	0
TOT	0	0	578	657	25	0	0

STATE OF CONNECTICUT
 DEPARTMENT OF TRANSPORTATION
 BUREAU OF POLICY AND PLANNING
 PLANNING INVENTORY AND DATA

TRAFFIC RECORDER DATA

TOWN OF HAMPTON

ROUTE 97

DIRECTION S

SE OF STATION RD

DAY	SUN	MON	TUE	WED	THU	FRI	SAT
DATE	0	0	08/13/2013	08/14/2013	08/15/2013	0	0

TYPE

HOUR

2013 ADT = 600

ACF = NA

12A	0	0	0	0	3	0	0
01A	0	0	0	1	1	0	0
02A	0	0	0	1	0	0	0
03A	0	0	0	0	0	0	0
04A	0	0	0	5	3	0	0
05A	0	0	0	13	14	0	0
06A	0	0	30	27	0	0	0
07A	0	0	35	39	0	0	0
08A	0	0	50	50	0	0	0
09A	0	0	40	54	0	0	0
10A	0	0	27	38	0	0	0
11A	0	0	36	46	0	0	0
12P	0	0	26	42	0	0	0
01P	0	0	48	28	0	0	0
02P	0	0	40	55	0	0	0
03P	0	0	58	65	0	0	0
04P	0	0	50	64	0	0	0
05P	0	0	46	48	0	0	0
06P	0	0	33	42	0	0	0
07P	0	0	22	28	0	0	0
08P	0	0	21	19	0	0	0
09P	0	0	11	8	0	0	0
10P	0	0	10	5	0	0	0
11P	0	0	2	3	0	0	0
TOT	0	0	585	681	21	0	0

STATE OF CONNECTICUT
DEPARTMENT OF TRANSPORTATION
BUREAU OF POLICY AND PLANNING
PLANNING INVENTORY AND DATA

TRAFFIC RECORDER DATA

TOWN OF HAMPTON

ROUTE 97

DIRECTION N

AT SCOTLAND TOWN LINE

DAY	SUN	MON	TUE	WED	THU	FRI	SAT
DATE	0	0	08/13/2013	08/14/2013	08/15/2013	0	0
TYPE							
HOUR							

2013 ADT = 350

ACF = 0.98

12A	0	0	0	2	6	0	0
01A	0	0	0	4	2	0	0
02A	0	0	0	1	1	0	0
03A	0	0	0	1	1	0	0
04A	0	0	0	2	3	0	0
05A	0	0	0	7	7	0	0
06A	0	0	0	15	13	0	0
07A	0	0	0	27	19	0	0
08A	0	0	16	26	27	0	0
09A	0	0	14	23	31	0	0
10A	0	0	21	31	15	0	0
11A	0	0	20	23	0	0	0
12P	0	0	15	21	0	0	0
01P	0	0	21	25	0	0	0
02P	0	0	15	24	0	0	0
03P	0	0	19	33	0	0	0
04P	0	0	28	40	0	0	0
05P	0	0	38	32	0	0	0
06P	0	0	22	24	0	0	0
07P	0	0	19	21	0	0	0
08P	0	0	9	14	0	0	0
09P	0	0	14	8	0	0	0
10P	0	0	3	11	0	0	0
11P	0	0	2	5	0	0	0
TOT	0	0	276	420	125	0	0

STATE OF CONNECTICUT
DEPARTMENT OF TRANSPORTATION
BUREAU OF POLICY AND PLANNING
PLANNING INVENTORY AND DATA

TRAFFIC RECORDER DATA

TOWN OF HAMPTON

ROUTE 97

DIRECTION S

AT SCOTLAND TOWN LINE

DAY	SUN	MON	TUE	WED	THU	FRI	SAT
DATE	0	0	08/13/2013	08/14/2013	08/15/2013	0	0
TYPE							
HOUR							

2013 ADT = 350

ACF = 0.98

12A	0	0	0	0	3	0	0
01A	0	0	0	4	1	0	0
02A	0	0	0	0	0	0	0
03A	0	0	0	1	2	0	0
04A	0	0	0	5	4	0	0
05A	0	0	0	10	11	0	0
06A	0	0	0	15	14	0	0
07A	0	0	0	20	19	0	0
08A	0	0	23	28	26	0	0
09A	0	0	18	20	22	0	0
10A	0	0	14	37	22	0	0
11A	0	0	20	23	0	0	0
12P	0	0	23	35	0	0	0
01P	0	0	26	25	0	0	0
02P	0	0	27	18	0	0	0
03P	0	0	28	48	0	0	0
04P	0	0	28	38	0	0	0
05P	0	0	34	34	0	0	0
06P	0	0	22	19	0	0	0
07P	0	0	12	18	0	0	0
08P	0	0	7	15	0	0	0
09P	0	0	9	14	0	0	0
10P	0	0	8	6	0	0	0
11P	0	0	1	3	0	0	0
TOT	0	0	300	436	124	0	0

STATE OF CONNECTICUT
DEPARTMENT OF TRANSPORTATION
BUREAU OF POLICY AND PLANNING
PLANNING INVENTORY AND DATA

TRAFFIC RECORDER DATA

TOWN OF HAMPTON

ROUTE 97

DIRECTION B

AT POMFRET TOWN LINE

DAY	SUN	MON	TUE	WED	THU	FRI	SAT
DATE	0	0	0	05/12/2010	05/13/2010	0	0
TYPE							
HOUR							

2010 ADT = 1000

ACF = 1.00

12A	0	0	0	0	6	0	0
01A	0	0	0	0	1	0	0
02A	0	0	0	0	3	0	0
03A	0	0	0	0	2	0	0
04A	0	0	0	8	0	0	0
05A	0	0	0	14	0	0	0
06A	0	0	0	59	0	0	0
07A	0	0	0	94	0	0	0
08A	0	0	0	72	0	0	0
09A	0	0	0	62	0	0	0
10A	0	0	0	46	0	0	0
11A	0	0	0	48	0	0	0
12P	0	0	0	68	0	0	0
01P	0	0	0	62	0	0	0
02P	0	0	0	58	0	0	0
03P	0	0	0	120	0	0	0
04P	0	0	0	95	0	0	0
05P	0	0	0	82	0	0	0
06P	0	0	0	70	0	0	0
07P	0	0	0	35	0	0	0
08P	0	0	0	35	0	0	0
09P	0	0	0	27	0	0	0
10P	0	0	0	9	0	0	0
11P	0	0	0	6	0	0	0
TOT	0	0	0	1070	12	0	0

STATE OF CONNECTICUT
 DEPARTMENT OF TRANSPORTATION
 BUREAU OF POLICY AND PLANNING
 PLANNING INVENTORY AND DATA

TRAFFIC RECORDER DATA

TOWN OF HAMPTON		ROUTE 97						DIRECTION B
NORTH OF FISK STREET		SUN	MON	TUE	WED	THU	FRI	SAT
DAY	DATE	0	0	05/11/2010	05/12/2010	0	0	0
TYPE	HOUR	2010 ADT = 800		ACF = 1.00		*****		
12A		0	0	0	2	0	0	0
01A		0	0	0	3	0	0	0
02A		0	0	0	6	0	0	0
03A		0	0	0	5	0	0	0
04A		0	0	5	0	0	0	0
05A		0	0	24	0	0	0	0
06A		0	0	36	0	0	0	0
07A		0	0	50	0	0	0	0
08A		0	0	58	0	0	0	0
09A		0	0	53	0	0	0	0
10A		0	0	36	0	0	0	0
11A		0	0	38	0	0	0	0
12P		0	0	31	0	0	0	0
01P		0	0	55	0	0	0	0
02P		0	0	57	0	0	0	0
03P		0	0	70	0	0	0	0
04P		0	0	62	0	0	0	0
05P		0	0	82	0	0	0	0
06P		0	0	64	0	0	0	0
07P		0	0	62	0	0	0	0
08P		0	0	56	0	0	0	0
09P		0	0	15	0	0	0	0
10P		0	0	9	0	0	0	0
11P		0	0	6	0	0	0	0
TOT		0	0	869	16	0	0	0

STATE OF CONNECTICUT
 DEPARTMENT OF TRANSPORTATION
 BUREAU OF POLICY AND PLANNING
 PLANNING INVENTORY AND DATA

TRAFFIC RECORDER DATA

TOWN OF HAMPTON

ROUTE 97

DIRECTION B

SW OF US 6

DAY	SUN	MON	TUE	WED	THU	FRI	SAT
DATE	0	11/01/2010	11/02/2010	0	0	0	0
TYPE							
HOUR							

2010 ADT = 14100 ACF = NA

12A	0	0	47	0	0	0	0
01A	0	0	13	0	0	0	0
02A	0	0	7	0	0	0	0
03A	0	18	0	0	0	0	0
04A	0	49	0	0	0	0	0
05A	0	206	0	0	0	0	0
06A	0	567	0	0	0	0	0
07A	0	1076	0	0	0	0	0
08A	0	1125	0	0	0	0	0
09A	0	815	0	0	0	0	0
10A	0	700	0	0	0	0	0
11A	0	792	0	0	0	0	0
12P	0	844	0	0	0	0	0
01P	0	740	0	0	0	0	0
02P	0	959	0	0	0	0	0
03P	0	1158	0	0	0	0	0
04P	0	1287	0	0	0	0	0
05P	0	1259	0	0	0	0	0
06P	0	1019	0	0	0	0	0
07P	0	575	0	0	0	0	0
08P	0	360	0	0	0	0	0
09P	0	262	0	0	0	0	0
10P	0	111	0	0	0	0	0
11P	0	75	0	0	0	0	0
TOT	0	13997	67	0	0	0	0

STATE OF CONNECTICUT
DEPARTMENT OF TRANSPORTATION
BUREAU OF POLICY AND PLANNING
PLANNING INVENTORY AND DATA

TRAFFIC RECORDER DATA

TOWN OF HAMPTON	ROUTE 97							DIRECTION B
AT SCOTLAND TOWN LINE	SUN	MON	TUE	WED	THU	FRI	SAT	
DAY	0	0	0	0	05/13/2010	05/14/2010	0	
DATE								
TYPE								
HOUR								
	2010 ADT = 800		ACF = 0.98					

12A	0	0	0	0	0	6	0	
01A	0	0	0	0	0	4	0	
02A	0	0	0	0	0	2	0	
03A	0	0	0	0	0	4	0	
04A	0	0	0	0	8	0	0	
05A	0	0	0	0	19	0	0	
06A	0	0	0	0	38	0	0	
07A	0	0	0	0	51	0	0	
08A	0	0	0	0	56	0	0	
09A	0	0	0	0	39	0	0	
10A	0	0	0	0	43	0	0	
11A	0	0	0	0	49	0	0	
12P	0	0	0	0	57	0	0	
01P	0	0	0	0	36	0	0	
02P	0	0	0	0	62	0	0	
03P	0	0	0	0	61	0	0	
04P	0	0	0	0	66	0	0	
05P	0	0	0	0	61	0	0	
06P	0	0	0	0	63	0	0	
07P	0	0	0	0	36	0	0	
08P	0	0	0	0	48	0	0	
09P	0	0	0	0	23	0	0	
10P	0	0	0	0	12	0	0	
11P	0	0	0	0	7	0	0	
TOT	0	0	0	0	835	16	0	

STATE OF CONNECTICUT
 DEPARTMENT OF TRANSPORTATION
 BUREAU OF POLICY AND PLANNING
 PLANNING INVENTORY AND DATA

TRAFFIC RECORDER DATA

TOWN OF HAMPTON	ROUTE 97							DIRECTION B
SOUTH OF KENYON ROAD	SUN	MON	TUE	WED	THU	FRI	SAT	
DAY	0	0	0	05/12/2010	05/13/2010	0	0	
DATE								
TYPE								
HOUR								
	2010 ADT = 1000		ACF = 1.00					

12A	0	0	0	0	6	0	0	
01A	0	0	0	0	1	0	0	
02A	0	0	0	0	1	0	0	
03A	0	0	0	0	5	0	0	
04A	0	0	0	5	0	0	0	
05A	0	0	0	16	0	0	0	
06A	0	0	0	70	0	0	0	
07A	0	0	0	89	0	0	0	
08A	0	0	0	79	0	0	0	
09A	0	0	0	48	0	0	0	
10A	0	0	0	37	0	0	0	
11A	0	0	0	46	0	0	0	
12P	0	0	0	64	0	0	0	
01P	0	0	0	63	0	0	0	
02P	0	0	0	72	0	0	0	
03P	0	0	0	114	0	0	0	
04P	0	0	0	94	0	0	0	
05P	0	0	0	84	0	0	0	
06P	0	0	0	64	0	0	0	
07P	0	0	0	36	0	0	0	
08P	0	0	0	42	0	0	0	
09P	0	0	0	22	0	0	0	
10P	0	0	0	10	0	0	0	
11P	0	0	0	3	0	0	0	
TOT	0	0	0	1058	13	0	0	

STATE OF CONNECTICUT
 DEPARTMENT OF TRANSPORTATION
 BUREAU OF POLICY AND PLANNING
 PLANNING INVENTORY AND DATA

TRAFFIC RECORDER DATA

TOWN OF HAMPTON

ROUTE 97

DIRECTION B

SOUTH OF CEMETERY ROAD

DAY	SUN	MON	TUE	WED	THU	FRI	SAT
DATE	0	0	05/11/2010	05/12/2010	0	0	0
TYPE							
HOUR							

2010 ADT = 1000 ACF = NA

12A	0	0	0	6	0	0	0
01A	0	0	0	9	0	0	0
02A	0	0	0	2	0	0	0
03A	0	0	7	0	0	0	0
04A	0	0	9	0	0	0	0
05A	0	0	20	0	0	0	0
06A	0	0	47	0	0	0	0
07A	0	0	80	0	0	0	0
08A	0	0	64	0	0	0	0
09A	0	0	50	0	0	0	0
10A	0	0	43	0	0	0	0
11A	0	0	64	0	0	0	0
12P	0	0	41	0	0	0	0
01P	0	0	55	0	0	0	0
02P	0	0	73	0	0	0	0
03P	0	0	105	0	0	0	0
04P	0	0	86	0	0	0	0
05P	0	0	98	0	0	0	0
06P	0	0	61	0	0	0	0
07P	0	0	48	0	0	0	0
08P	0	0	53	0	0	0	0
09P	0	0	26	0	0	0	0
10P	0	0	10	0	0	0	0
11P	0	0	9	0	0	0	0
TOT	0	0	1049	17	0	0	0

STATE OF CONNECTICUT
DEPARTMENT OF TRANSPORTATION
BUREAU OF POLICY AND PLANNING
PLANNING INVENTORY AND DATA

TRAFFIC RECORDER DATA

TOWN OF HAMPTON	ROUTE							DIRECTION B
STATION ROAD - NORTH OF NEW HILL ROAD	SUN	MON	TUE	WED	THU	FRI	SAT	
DAY								
DATE	0	0	0	05/12/2010	05/13/2010	0	0	
TYPE								
HOUR								
	2010 ADT = 300		ACF = NA					

12A	0	0	0	0	0	0	0	
01A	0	0	0	0	2	0	0	
02A	0	0	0	0	0	0	0	
03A	0	0	0	0	0	0	0	
04A	0	0	0	6	0	0	0	
05A	0	0	0	11	0	0	0	
06A	0	0	0	18	0	0	0	
07A	0	0	0	23	0	0	0	
08A	0	0	0	19	0	0	0	
09A	0	0	0	20	0	0	0	
10A	0	0	0	17	0	0	0	
11A	0	0	0	10	0	0	0	
12P	0	0	0	15	0	0	0	
01P	0	0	0	15	0	0	0	
02P	0	0	0	14	0	0	0	
03P	0	0	0	26	0	0	0	
04P	0	0	0	35	0	0	0	
05P	0	0	0	22	0	0	0	
06P	0	0	0	20	0	0	0	
07P	0	0	0	17	0	0	0	
08P	0	0	0	13	0	0	0	
09P	0	0	0	13	0	0	0	
10P	0	0	0	4	0	0	0	
11P	0	0	0	2	0	0	0	
TOT	0	0	0	320	2	0	0	

STATE OF CONNECTICUT
DEPARTMENT OF TRANSPORTATION
BUREAU OF POLICY AND PLANNING
PLANNING INVENTORY AND DATA

TRAFFIC RECORDER DATA

TOWN OF HAMPTON

ROUTE

DIRECTION B

SOUTH BIGELOW ROAD - NORTH OF SAND HILL RD

DAY	SUN	MON	TUE	WED	THU	FRI	SAT
DATE	0	0	05/11/2010	05/12/2010	0	0	0
TYPE							
HOUR							

2010 ADT = 650

ACF = NA

12A	0	0	0	4	0	0	0
01A	0	0	0	1	0	0	0
02A	0	0	0	1	0	0	0
03A	0	0	0	2	0	0	0
04A	0	0	3	0	0	0	0
05A	0	0	19	0	0	0	0
06A	0	0	30	0	0	0	0
07A	0	0	61	0	0	0	0
08A	0	0	41	0	0	0	0
09A	0	0	22	0	0	0	0
10A	0	0	29	0	0	0	0
11A	0	0	27	0	0	0	0
12P	0	0	33	0	0	0	0
01P	0	0	38	0	0	0	0
02P	0	0	38	0	0	0	0
03P	0	0	53	0	0	0	0
04P	0	0	77	0	0	0	0
05P	0	0	52	0	0	0	0
06P	0	0	56	0	0	0	0
07P	0	0	36	0	0	0	0
08P	0	0	24	0	0	0	0
09P	0	0	12	0	0	0	0
10P	0	0	7	0	0	0	0
11P	0	0	8	0	0	0	0
TOT	0	0	666	8	0	0	0

STATE OF CONNECTICUT
DEPARTMENT OF TRANSPORTATION
BUREAU OF POLICY AND PLANNING
PLANNING INVENTORY AND DATA

TRAFFIC RECORDER DATA

TOWN OF HAMPTON		ROUTE 97						DIRECTION B
NORTH OF WEST OLD ROUTE 6		SUN	MON	TUE	WED	THU	FRI	SAT
DAY	DATE	0	0	0	0	05/13/2010	05/14/2010	0
TYPE	HOUR	2010 ADT = 2200		ACF = 1.00				

12A		0	0	0	0	0	12	0
01A		0	0	0	0	0	3	0
02A		0	0	0	0	0	3	0
03A		0	0	0	0	0	10	0
04A		0	0	0	0	15	0	0
05A		0	0	0	0	35	0	0
06A		0	0	0	0	95	0	0
07A		0	0	0	0	161	0	0
08A		0	0	0	0	191	0	0
09A		0	0	0	0	132	0	0
10A		0	0	0	0	100	0	0
11A		0	0	0	0	120	0	0
12P		0	0	0	0	120	0	0
01P		0	0	0	0	110	0	0
02P		0	0	0	0	154	0	0
03P		0	0	0	0	190	0	0
04P		0	0	0	0	202	0	0
05P		0	0	0	0	192	0	0
06P		0	0	0	0	166	0	0
07P		0	0	0	0	130	0	0
08P		0	0	0	0	102	0	0
09P		0	0	0	0	58	0	0
10P		0	0	0	0	25	0	0
11P		0	0	0	0	21	0	0
TOT		0	0	0	0	2319	28	0

STATE OF CONNECTICUT
DEPARTMENT OF TRANSPORTATION
BUREAU OF POLICY AND PLANNING
PLANNING INVENTORY AND DATA

TRAFFIC RECORDER DATA

TOWN OF HAMPTON		ROUTE 97						DIRECTION B
SOUTH OF HAMMOND HILL ROAD		SUN	MON	TUE	WED	THU	FRI	SAT
DAY	DATE	0	0	0	0	05/13/2010	05/14/2010	0
TYPE	HOUR	2010 ADT = 1900		ACF = 1.00		*****		
12A		0	0	0	0	0	8	0
01A		0	0	0	0	0	3	0
02A		0	0	0	0	0	3	0
03A		0	0	0	0	0	5	0
04A		0	0	0	0	10	0	0
05A		0	0	0	0	32	0	0
06A		0	0	0	0	90	0	0
07A		0	0	0	0	130	0	0
08A		0	0	0	0	189	0	0
09A		0	0	0	0	100	0	0
10A		0	0	0	0	90	0	0
11A		0	0	0	0	96	0	0
12P		0	0	0	0	94	0	0
01P		0	0	0	0	85	0	0
02P		0	0	0	0	136	0	0
03P		0	0	0	0	187	0	0
04P		0	0	0	0	176	0	0
05P		0	0	0	0	164	0	0
06P		0	0	0	0	148	0	0
07P		0	0	0	0	105	0	0
08P		0	0	0	0	79	0	0
09P		0	0	0	0	49	0	0
10P		0	0	0	0	19	0	0
11P		0	0	0	0	22	0	0
TOT		0	0	0	0	2001	19	0

STATE OF CONNECTICUT
 DEPARTMENT OF TRANSPORTATION
 BUREAU OF POLICY AND PLANNING
 PLANNING INVENTORY AND DATA

TRAFFIC RECORDER DATA

TOWN OF HAMPTON

ROUTE

DIRECTION B

EAST OLD ROUTE 6 - EAST OF BIGELOW ROAD

DAY	SUN	MON	TUE	WED	THU	FRI	SAT
DATE	0	0	0	0	05/13/2010	05/14/2010	0
TYPE							
HOUR							

2010 ADT = 350

ACF = NA

12A	0	0	0	0	0	2	0
01A	0	0	0	0	0	0	0
02A	0	0	0	0	0	2	0
03A	0	0	0	0	0	3	0
04A	0	0	0	0	4	0	0
05A	0	0	0	0	9	0	0
06A	0	0	0	0	14	0	0
07A	0	0	0	0	19	0	0
08A	0	0	0	0	37	0	0
09A	0	0	0	0	16	0	0
10A	0	0	0	0	20	0	0
11A	0	0	0	0	22	0	0
12P	0	0	0	0	27	0	0
01P	0	0	0	0	13	0	0
02P	0	0	0	0	27	0	0
03P	0	0	0	0	34	0	0
04P	0	0	0	0	34	0	0
05P	0	0	0	0	36	0	0
06P	0	0	0	0	36	0	0
07P	0	0	0	0	18	0	0
08P	0	0	0	0	12	0	0
09P	0	0	0	0	8	0	0
10P	0	0	0	0	3	0	0
11P	0	0	0	0	5	0	0
TOT	0	0	0	0	394	7	0

STATE OF CONNECTICUT
 DEPARTMENT OF TRANSPORTATION
 BUREAU OF POLICY AND PLANNING
 PLANNING INVENTORY AND DATA

TRAFFIC RECORDER DATA

TOWN OF HAMPTON

ROUTE

DIRECTION B

SOUTH BIGELOW RD - S OF REILLY RD #1

DAY	SUN	MON	TUE	WED	THU	FRI	SAT
DATE	0	0	0	0	05/13/2010	05/14/2010	0
TYPE							
HOUR							

2010 ADT = 150

ACF = NA

12A	0	0	0	0	0	0	0
01A	0	0	0	0	0	0	0
02A	0	0	0	0	0	0	0
03A	0	0	0	0	0	0	0
04A	0	0	0	0	1	1	0
05A	0	0	0	0	2	0	0
06A	0	0	0	0	10	0	0
07A	0	0	0	0	12	0	0
08A	0	0	0	0	10	0	0
09A	0	0	0	0	12	0	0
10A	0	0	0	0	8	0	0
11A	0	0	0	0	9	0	0
12P	0	0	0	0	7	0	0
01P	0	0	0	0	9	0	0
02P	0	0	0	0	16	0	0
03P	0	0	0	0	15	0	0
04P	0	0	0	0	10	0	0
05P	0	0	0	0	13	0	0
06P	0	0	0	0	15	0	0
07P	0	0	0	0	10	0	0
08P	0	0	0	0	3	0	0
09P	0	0	0	0	4	0	0
10P	0	0	0	0	4	0	0
11P	0	0	0	0	0	0	0
TOT	0	0	0	0	170	1	0

STATE OF CONNECTICUT
DEPARTMENT OF TRANSPORTATION
BUREAU OF POLICY AND PLANNING
PLANNING INVENTORY AND DATA

TRAFFIC RECORDER DATA

TOWN OF HAMPTON

ROUTE

DIRECTION B

WEST OLD ROUTE 6 - NE OF US6

DAY	SUN	MON	TUE	WED	THU	FRI	SAT
DATE	0	0	0	0	05/13/2010	05/14/2010	0
TYPE							
HOUR							

2010 ADT = 1500

ACF = NA

12A	0	0	0	0	0	8	0
01A	0	0	0	0	0	2	0
02A	0	0	0	0	0	1	0
03A	0	0	0	0	0	8	0
04A	0	0	0	0	6	0	0
05A	0	0	0	0	20	0	0
06A	0	0	0	0	71	0	0
07A	0	0	0	0	119	0	0
08A	0	0	0	0	128	0	0
09A	0	0	0	0	81	0	0
10A	0	0	0	0	57	0	0
11A	0	0	0	0	67	0	0
12P	0	0	0	0	80	0	0
01P	0	0	0	0	92	0	0
02P	0	0	0	0	98	0	0
03P	0	0	0	0	124	0	0
04P	0	0	0	0	143	0	0
05P	0	0	0	0	143	0	0
06P	0	0	0	0	108	0	0
07P	0	0	0	0	90	0	0
08P	0	0	0	0	68	0	0
09P	0	0	0	0	33	0	0
10P	0	0	0	0	19	0	0
11P	0	0	0	0	14	0	0
TOT	0	0	0	0	1561	19	0

STATE OF CONNECTICUT
 DEPARTMENT OF TRANSPORTATION
 BUREAU OF POLICY AND PLANNING
 PLANNING INVENTORY AND DATA

TRAFFIC RECORDER DATA

TOWN OF HAMPTON

ROUTE 6

DIRECTION E

EAST OF ROUTE 97

DAY	SUN	MON	TUE	WED	THU	FRI	SAT
DATE	0	0	0	05/12/2010	05/13/2010	0	0
TYPE							
HOUR							

2010 ADT = 3600

ACF = 0.95

12A	0	0	0	0	34	0	0
01A	0	0	0	0	24	0	0
02A	0	0	0	0	20	0	0
03A	0	0	0	11	17	0	0
04A	0	0	0	33	0	0	0
05A	0	0	0	63	0	0	0
06A	0	0	0	146	0	0	0
07A	0	0	0	211	0	0	0
08A	0	0	0	223	0	0	0
09A	0	0	0	206	0	0	0
10A	0	0	0	225	0	0	0
11A	0	0	0	247	0	0	0
12P	0	0	0	231	0	0	0
01P	0	0	0	270	0	0	0
02P	0	0	0	292	0	0	0
03P	0	0	0	359	0	0	0
04P	0	0	0	424	0	0	0
05P	0	0	0	347	0	0	0
06P	0	0	0	248	0	0	0
07P	0	0	0	150	0	0	0
08P	0	0	0	94	0	0	0
09P	0	0	0	96	0	0	0
10P	0	0	0	71	0	0	0
11P	0	0	0	40	0	0	0
TOT	0	0	0	3987	95	0	0

STATE OF CONNECTICUT
DEPARTMENT OF TRANSPORTATION
BUREAU OF POLICY AND PLANNING
PLANNING INVENTORY AND DATA

TRAFFIC RECORDER DATA

TOWN OF HAMPTON

ROUTE 6

DIRECTION W

EAST OF ROUTE 97

DAY	SUN	MON	TUE	WED	THU	FRI	SAT
DATE	0	0	0	05/12/2010	05/13/2010	0	0
TYPE							
HOUR							

2010 ADT = 3600

ACF = 0.95

12A	0	0	0	0	30	0	0
01A	0	0	0	0	12	0	0
02A	0	0	0	0	12	0	0
03A	0	0	0	15	11	0	0
04A	0	0	0	33	0	0	0
05A	0	0	0	135	0	0	0
06A	0	0	0	274	0	0	0
07A	0	0	0	370	0	0	0
08A	0	0	0	326	0	0	0
09A	0	0	0	265	0	0	0
10A	0	0	0	234	0	0	0
11A	0	0	0	224	0	0	0
12P	0	0	0	255	0	0	0
01P	0	0	0	237	0	0	0
02P	0	0	0	249	0	0	0
03P	0	0	0	278	0	0	0
04P	0	0	0	313	0	0	0
05P	0	0	0	247	0	0	0
06P	0	0	0	182	0	0	0
07P	0	0	0	110	0	0	0
08P	0	0	0	106	0	0	0
09P	0	0	0	70	0	0	0
10P	0	0	0	53	0	0	0
11P	0	0	0	46	0	0	0
TOT	0	0	0	4022	65	0	0

STATE OF CONNECTICUT
 DEPARTMENT OF TRANSPORTATION
 BUREAU OF POLICY AND PLANNING
 PLANNING INVENTORY AND DATA

TRAFFIC RECORDER DATA

TOWN OF HAMPTON

ROUTE 6

DIRECTION E

WEST OF ROUTE 97

DAY	SUN	MON	TUE	WED	THU	FRI	SAT
DATE	0	0	05/11/2010	05/12/2010	0	0	0
TYPE							
HOUR							

2010 ADT = 3800 ACF = 0.95

12A	0	0	0	41	0	0	0
01A	0	0	0	38	0	0	0
02A	0	0	0	12	0	0	0
03A	0	0	10	0	0	0	0
04A	0	0	20	0	0	0	0
05A	0	0	67	0	0	0	0
06A	0	0	146	0	0	0	0
07A	0	0	243	0	0	0	0
08A	0	0	265	0	0	0	0
09A	0	0	248	0	0	0	0
10A	0	0	229	0	0	0	0
11A	0	0	215	0	0	0	0
12P	0	0	244	0	0	0	0
01P	0	0	251	0	0	0	0
02P	0	0	294	0	0	0	0
03P	0	0	400	0	0	0	0
04P	0	0	402	0	0	0	0
05P	0	0	407	0	0	0	0
06P	0	0	296	0	0	0	0
07P	0	0	154	0	0	0	0
08P	0	0	106	0	0	0	0
09P	0	0	105	0	0	0	0
10P	0	0	55	0	0	0	0
11P	0	0	54	0	0	0	0
TOT	0	0	4211	91	0	0	0

STATE OF CONNECTICUT
DEPARTMENT OF TRANSPORTATION
BUREAU OF POLICY AND PLANNING
PLANNING INVENTORY AND DATA

TRAFFIC RECORDER DATA

TOWN OF HAMPTON

ROUTE 6

DIRECTION W

WEST OF ROUTE 97

DAY	SUN	MON	TUE	WED	THU	FRI	SAT
DATE	0	0	05/11/2010	05/12/2010	0	0	0
TYPE							
HOUR							

2010 ADT = 3900

ACF = 0.95

12A	0	0	0	34	0	0	0
01A	0	0	0	20	0	0	0
02A	0	0	0	14	0	0	0
03A	0	0	12	0	0	0	0
04A	0	0	42	0	0	0	0
05A	0	0	146	0	0	0	0
06A	0	0	278	0	0	0	0
07A	0	0	428	0	0	0	0
08A	0	0	370	0	0	0	0
09A	0	0	289	0	0	0	0
10A	0	0	270	0	0	0	0
11A	0	0	221	0	0	0	0
12P	0	0	273	0	0	0	0
01P	0	0	272	0	0	0	0
02P	0	0	235	0	0	0	0
03P	0	0	338	0	0	0	0
04P	0	0	297	0	0	0	0
05P	0	0	254	0	0	0	0
06P	0	0	194	0	0	0	0
07P	0	0	139	0	0	0	0
08P	0	0	102	0	0	0	0
09P	0	0	88	0	0	0	0
10P	0	0	66	0	0	0	0
11P	0	0	46	0	0	0	0
TOT	0	0	4360	68	0	0	0

STATE OF CONNECTICUT
DEPARTMENT OF TRANSPORTATION
BUREAU OF POLICY AND PLANNING
PLANNING INVENTORY AND DATA

TRAFFIC RECORDER DATA

TOWN OF HAMPTON		ROUTE 6						DIRECTION E
WEST OF WEST OLD ROUTE 6		SUN	MON	TUE	WED	THU	FRI	SAT
DAY	DATE	0	0	0	0	05/13/2010	05/14/2010	0
TYPE	HOUR	2010 ADT = 4700		ACF = 0.95		*****		
12A		0	0	0	0	0	51	0
01A		0	0	0	0	0	26	0
02A		0	0	0	0	0	23	0
03A		0	0	0	0	0	35	0
04A		0	0	0	0	28	0	0
05A		0	0	0	0	71	0	0
06A		0	0	0	0	157	0	0
07A		0	0	0	0	259	0	0
08A		0	0	0	0	309	0	0
09A		0	0	0	0	261	0	0
10A		0	0	0	0	251	0	0
11A		0	0	0	0	255	0	0
12P		0	0	0	0	303	0	0
01P		0	0	0	0	340	0	0
02P		0	0	0	0	380	0	0
03P		0	0	0	0	439	0	0
04P		0	0	0	0	519	0	0
05P		0	0	0	0	486	0	0
06P		0	0	0	0	376	0	0
07P		0	0	0	0	248	0	0
08P		0	0	0	0	216	0	0
09P		0	0	0	0	128	0	0
10P		0	0	0	0	99	0	0
11P		0	0	0	0	71	0	0
TOT		0	0	0	0	5196	135	0

STATE OF CONNECTICUT
DEPARTMENT OF TRANSPORTATION
BUREAU OF POLICY AND PLANNING
PLANNING INVENTORY AND DATA

TRAFFIC RECORDER DATA

TOWN OF HAMPTON	ROUTE 6						DIRECTION W
WEST OF WEST OLD ROUTE 6	SUN	MON	TUE	WED	THU	FRI	SAT
DAY	0	0	0	0	05/13/2010	05/14/2010	0
DATE							
TYPE							
HOUR							
	2010 ADT = 4700		ACF = 0.95				

12A	0	0	0	0	0	38	0
01A	0	0	0	0	0	21	0
02A	0	0	0	0	0	12	0
03A	0	0	0	0	0	28	0
04A	0	0	0	0	43	0	0
05A	0	0	0	0	171	0	0
06A	0	0	0	0	340	0	0
07A	0	0	0	0	489	0	0
08A	0	0	0	0	461	0	0
09A	0	0	0	0	320	0	0
10A	0	0	0	0	285	0	0
11A	0	0	0	0	294	0	0
12P	0	0	0	0	333	0	0
01P	0	0	0	0	305	0	0
02P	0	0	0	0	291	0	0
03P	0	0	0	0	395	0	0
04P	0	0	0	0	399	0	0
05P	0	0	0	0	331	0	0
06P	0	0	0	0	255	0	0
07P	0	0	0	0	170	0	0
08P	0	0	0	0	137	0	0
09P	0	0	0	0	101	0	0
10P	0	0	0	0	73	0	0
11P	0	0	0	0	51	0	0
TOT	0	0	0	0	5244	99	0

STATE OF CONNECTICUT
DEPARTMENT OF TRANSPORTATION
BUREAU OF POLICY AND PLANNING
PLANNING INVENTORY AND DATA

TRAFFIC RECORDER DATA

TOWN OF HAMPTON

ROUTE 97

DIRECTION N

SE OF STATION RD

DAY

SUN

MON

TUE

WED

THU

FRI

SAT

DATE

0

0

0

05/12/2010

05/13/2010

05/14/2010

0

TYPE

HOUR

2010 ADT = 650

ACF = NA

	SUN	MON	TUE	WED	THU	FRI	SAT
12A	0	0	0	0	4	4	0
01A	0	0	0	0	1	1	0
02A	0	0	0	0	2	1	0
03A	0	0	0	0	3	0	0
04A	0	0	0	2	8	1	0
05A	0	0	0	11	13	0	0
06A	0	0	0	30	31	0	0
07A	0	0	0	44	43	0	0
08A	0	0	0	44	40	0	0
09A	0	0	0	33	31	0	0
10A	0	0	0	25	23	0	0
11A	0	0	0	30	25	0	0
12P	0	0	0	38	36	0	0
01P	0	0	0	39	45	0	0
02P	0	0	0	40	59	0	0
03P	0	0	0	78	64	0	0
04P	0	0	0	66	68	0	0
05P	0	0	0	54	53	0	0
06P	0	0	0	45	74	0	0
07P	0	0	0	34	37	0	0
08P	0	0	0	31	32	0	0
09P	0	0	0	17	16	0	0
10P	0	0	0	6	8	0	0
11P	0	0	0	2	8	0	0
TOT	0	0	0	669	724	7	0

STATE OF CONNECTICUT
DEPARTMENT OF TRANSPORTATION
BUREAU OF POLICY AND PLANNING
PLANNING INVENTORY AND DATA

TRAFFIC RECORDER DATA

TOWN OF HAMPTON

ROUTE 97

DIRECTION S

SE OF STATION RD

DAY

SUN

MON

TUE

WED

THU

FRI

SAT

DATE

0

0

0

05/12/2010

05/13/2010

05/14/2010

0

TYPE

HOUR

2010 ADT = 650

ACF = NA

	SUN	MON	TUE	WED	THU	FRI	SAT
12A	0	0	0	0	1	4	0
01A	0	0	0	0	2	2	0
02A	0	0	0	0	0	2	0
03A	0	0	0	0	1	1	0
04A	0	0	0	7	5	1	0
05A	0	0	0	7	8	0	0
06A	0	0	0	48	42	0	0
07A	0	0	0	62	58	0	0
08A	0	0	0	64	70	0	0
09A	0	0	0	31	45	0	0
10A	0	0	0	23	30	0	0
11A	0	0	0	26	40	0	0
12P	0	0	0	47	29	0	0
01P	0	0	0	35	23	0	0
02P	0	0	0	44	54	0	0
03P	0	0	0	60	71	0	0
04P	0	0	0	53	62	0	0
05P	0	0	0	52	52	0	0
06P	0	0	0	45	35	0	0
07P	0	0	0	17	36	0	0
08P	0	0	0	22	20	0	0
09P	0	0	0	15	9	0	0
10P	0	0	0	8	10	0	0
11P	0	0	0	3	9	0	0
TOT	0	0	0	669	712	10	0

STATE OF CONNECTICUT
DEPARTMENT OF TRANSPORTATION
BUREAU OF POLICY AND PLANNING
PLANNING INVENTORY AND DATA

TRAFFIC RECORDER DATA

TOWN OF HAMPTON		ROUTE 97						DIRECTION B
AT POMFRET TOWN LINE		SUN	MON	TUE	WED	THU	FRI	SAT
DAY	DATE	0	04/09/2007	04/10/2007	0	0	0	0
TYPE	HOUR	2007 ADT = 950		ACF = 1.00		*****		
12A		0	0	3	0	0	0	0
01A		0	0	4	0	0	0	0
02A		0	0	1	0	0	0	0
03A		0	0	4	0	0	0	0
04A		0	0	2	0	0	0	0
05A		0	13	0	0	0	0	0
06A		0	57	0	0	0	0	0
07A		0	96	0	0	0	0	0
08A		0	87	0	0	0	0	0
09A		0	53	0	0	0	0	0
10A		0	59	0	0	0	0	0
11A		0	47	0	0	0	0	0
12P		0	39	0	0	0	0	0
01P		0	49	0	0	0	0	0
02P		0	77	0	0	0	0	0
03P		0	114	0	0	0	0	0
04P		0	93	0	0	0	0	0
05P		0	93	0	0	0	0	0
06P		0	32	0	0	0	0	0
07P		0	38	0	0	0	0	0
08P		0	27	0	0	0	0	0
09P		0	21	0	0	0	0	0
10P		0	6	0	0	0	0	0
11P		0	10	0	0	0	0	0
TOT		0	1011	14	0	0	0	0

STATE OF CONNECTICUT
 DEPARTMENT OF TRANSPORTATION
 BUREAU OF POLICY AND PLANNING
 PLANNING INVENTORY AND DATA

TRAFFIC RECORDER DATA

TOWN OF HAMPTON

ROUTE 6

DIRECTION B

WEST OF ROUTE 97

DAY	SUN	MON	TUE	WED	THU	FRI	SAT
DATE	0	0	04/03/2007	04/04/2007	0	0	0
TYPE							
HOUR							

2007 ADT = 7400

ACF = 0.95

12A	0	0	0	63	0	0	0
01A	0	0	0	35	0	0	0
02A	0	0	0	31	0	0	0
03A	0	0	0	53	0	0	0
04A	0	0	65	70	0	0	0
05A	0	0	210	0	0	0	0
06A	0	0	435	0	0	0	0
07A	0	0	623	0	0	0	0
08A	0	0	582	0	0	0	0
09A	0	0	469	0	0	0	0
10A	0	0	414	0	0	0	0
11A	0	0	495	0	0	0	0
12P	0	0	458	0	0	0	0
01P	0	0	519	0	0	0	0
02P	0	0	513	0	0	0	0
03P	0	0	637	0	0	0	0
04P	0	0	723	0	0	0	0
05P	0	0	625	0	0	0	0
06P	0	0	426	0	0	0	0
07P	0	0	275	0	0	0	0
08P	0	0	220	0	0	0	0
09P	0	0	198	0	0	0	0
10P	0	0	120	0	0	0	0
11P	0	0	108	0	0	0	0
TOT	0	0	8115	252	0	0	0

STATE OF CONNECTICUT
DEPARTMENT OF TRANSPORTATION
BUREAU OF POLICY AND PLANNING
PLANNING INVENTORY AND DATA

TRAFFIC RECORDER DATA

TOWN OF HAMPTON		ROUTE 97						DIRECTION B
NORTH OF FISK STREET		SUN	MON	TUE	WED	THU	FRI	SAT
DAY	DATE	0	0	04/03/2007	04/04/2007	0	0	0
TYPE	HOUR	2007 ADT = 750		ACF = 1.00		*****		
	12A	0	0	0	3	0	0	0
	01A	0	0	0	2	0	0	0
	02A	0	0	0	2	0	0	0
	03A	0	0	0	2	0	0	0
	04A	0	0	0	9	0	0	0
	05A	0	0	18	0	0	0	0
	06A	0	0	39	0	0	0	0
	07A	0	0	50	0	0	0	0
	08A	0	0	70	0	0	0	0
	09A	0	0	46	0	0	0	0
	10A	0	0	50	0	0	0	0
	11A	0	0	42	0	0	0	0
	12P	0	0	40	0	0	0	0
	01P	0	0	60	0	0	0	0
	02P	0	0	49	0	0	0	0
	03P	0	0	73	0	0	0	0
	04P	0	0	78	0	0	0	0
	05P	0	0	45	0	0	0	0
	06P	0	0	36	0	0	0	0
	07P	0	0	28	0	0	0	0
	08P	0	0	27	0	0	0	0
	09P	0	0	16	0	0	0	0
	10P	0	0	11	0	0	0	0
	11P	0	0	3	0	0	0	0
	TOT	0	0	781	18	0	0	0

STATE OF CONNECTICUT
DEPARTMENT OF TRANSPORTATION
BUREAU OF POLICY AND PLANNING
PLANNING INVENTORY AND DATA

TRAFFIC RECORDER DATA

TOWN OF HAMPTON

ROUTE 97

DIRECTION B

SW OF US 6

DAY	SUN	MON	TUE	WED	THU	FRI	SAT
DATE	0	0	04/03/2007	04/04/2007	0	0	0
TYPE							
HOUR							

2007 ADT = 1300

ACF = NA

12A	0	0	0	4	0	0	0
01A	0	0	0	5	0	0	0
02A	0	0	0	1	0	0	0
03A	0	0	0	5	0	0	0
04A	0	0	0	15	0	0	0
05A	0	0	44	0	0	0	0
06A	0	0	71	0	0	0	0
07A	0	0	91	0	0	0	0
08A	0	0	91	0	0	0	0
09A	0	0	73	0	0	0	0
10A	0	0	66	0	0	0	0
11A	0	0	65	0	0	0	0
12P	0	0	62	0	0	0	0
01P	0	0	68	0	0	0	0
02P	0	0	72	0	0	0	0
03P	0	0	111	0	0	0	0
04P	0	0	143	0	0	0	0
05P	0	0	106	0	0	0	0
06P	0	0	82	0	0	0	0
07P	0	0	60	0	0	0	0
08P	0	0	49	0	0	0	0
09P	0	0	27	0	0	0	0
10P	0	0	12	0	0	0	0
11P	0	0	17	0	0	0	0
TOT	0	0	1310	30	0	0	0

STATE OF CONNECTICUT
 DEPARTMENT OF TRANSPORTATION
 BUREAU OF POLICY AND PLANNING
 PLANNING INVENTORY AND DATA

TRAFFIC RECORDER DATA

TOWN OF HAMPTON

ROUTE 97

DIRECTION B

AT SCOTLAND TOWN LINE

DAY	SUN	MON	TUE	WED	THU	FRI	SAT
DATE	0	04/09/2007	04/10/2007	0	0	0	0
TYPE							
HOUR							

2007 ADT = 750 ACF = 0.98

12A	0	0	4	0	0	0	0
01A	0	0	4	0	0	0	0
02A	0	0	4	0	0	0	0
03A	0	0	6	0	0	0	0
04A	0	0	10	0	0	0	0
05A	0	0	21	0	0	0	0
06A	0	46	0	0	0	0	0
07A	0	54	0	0	0	0	0
08A	0	50	0	0	0	0	0
09A	0	39	0	0	0	0	0
10A	0	45	0	0	0	0	0
11A	0	45	0	0	0	0	0
12P	0	59	0	0	0	0	0
01P	0	42	0	0	0	0	0
02P	0	57	0	0	0	0	0
03P	0	64	0	0	0	0	0
04P	0	70	0	0	0	0	0
05P	0	55	0	0	0	0	0
06P	0	35	0	0	0	0	0
07P	0	36	0	0	0	0	0
08P	0	20	0	0	0	0	0
09P	0	20	0	0	0	0	0
10P	0	4	0	0	0	0	0
11P	0	2	0	0	0	0	0
TOT	0	743	49	0	0	0	0

STATE OF CONNECTICUT
 DEPARTMENT OF TRANSPORTATION
 BUREAU OF POLICY AND PLANNING
 PLANNING INVENTORY AND DATA

TRAFFIC RECORDER DATA

TOWN OF HAMPTON	ROUTE 97							DIRECTION B
SOUTH OF KENYON ROAD	SUN	MON	TUE	WED	THU	FRI	SAT	
DAY	0	04/09/2007	04/10/2007	0	0	0	0	
DATE								
TYPE								
HOUR								
	2007 ADT = 1100		ACF = 1.00					

12A	0	0	4	0	0	0	0	
01A	0	0	3	0	0	0	0	
02A	0	0	2	0	0	0	0	
03A	0	0	6	0	0	0	0	
04A	0	0	2	0	0	0	0	
05A	0	11	0	0	0	0	0	
06A	0	61	0	0	0	0	0	
07A	0	90	0	0	0	0	0	
08A	0	86	0	0	0	0	0	
09A	0	57	0	0	0	0	0	
10A	0	74	0	0	0	0	0	
11A	0	63	0	0	0	0	0	
12P	0	51	0	0	0	0	0	
01P	0	59	0	0	0	0	0	
02P	0	92	0	0	0	0	0	
03P	0	102	0	0	0	0	0	
04P	0	122	0	0	0	0	0	
05P	0	117	0	0	0	0	0	
06P	0	44	0	0	0	0	0	
07P	0	46	0	0	0	0	0	
08P	0	31	0	0	0	0	0	
09P	0	30	0	0	0	0	0	
10P	0	7	0	0	0	0	0	
11P	0	6	0	0	0	0	0	
TOT	0	1149	17	0	0	0	0	

STATE OF CONNECTICUT
DEPARTMENT OF TRANSPORTATION
BUREAU OF POLICY AND PLANNING
PLANNING INVENTORY AND DATA

TRAFFIC RECORDER DATA

TOWN OF HAMPTON

ROUTE 97

DIRECTION B

SOUTH OF CEMETERY ROAD

DAY	SUN	MON	TUE	WED	THU	FRI	SAT
DATE	0	0	04/03/2007	04/04/2007	0	0	0
TYPE							
HOUR							

2007 ADT = 850

ACF = NA

12A	0	0	0	3	0	0	0
01A	0	0	0	5	0	0	0
02A	0	0	0	1	0	0	0
03A	0	0	0	5	0	0	0
04A	0	0	0	10	0	0	0
05A	0	0	26	0	0	0	0
06A	0	0	45	0	0	0	0
07A	0	0	53	0	0	0	0
08A	0	0	57	0	0	0	0
09A	0	0	53	0	0	0	0
10A	0	0	49	0	0	0	0
11A	0	0	44	0	0	0	0
12P	0	0	42	0	0	0	0
01P	0	0	51	0	0	0	0
02P	0	0	51	0	0	0	0
03P	0	0	76	0	0	0	0
04P	0	0	90	0	0	0	0
05P	0	0	64	0	0	0	0
06P	0	0	54	0	0	0	0
07P	0	0	38	0	0	0	0
08P	0	0	31	0	0	0	0
09P	0	0	16	0	0	0	0
10P	0	0	7	0	0	0	0
11P	0	0	14	0	0	0	0
TOT	0	0	861	24	0	0	0

STATE OF CONNECTICUT
 DEPARTMENT OF TRANSPORTATION
 BUREAU OF POLICY AND PLANNING
 PLANNING INVENTORY AND DATA

TRAFFIC RECORDER DATA

TOWN OF HAMPTON	ROUTE							DIRECTION B
STATION ROAD - NORTH OF NEW HILL ROAD	SUN	MON	TUE	WED	THU	FRI	SAT	
DAY								
DATE	0	04/09/2007	04/10/2007	0	0	0	0	
TYPE								
HOUR								
	2007 ADT = 300		ACF = NA					

12A	0	0	1	0	0	0	0	
01A	0	0	1	0	0	0	0	
02A	0	0	0	0	0	0	0	
03A	0	0	1	0	0	0	0	
04A	0	0	5	0	0	0	0	
05A	0	12	0	0	0	0	0	
06A	0	14	0	0	0	0	0	
07A	0	27	0	0	0	0	0	
08A	0	27	0	0	0	0	0	
09A	0	10	0	0	0	0	0	
10A	0	10	0	0	0	0	0	
11A	0	9	0	0	0	0	0	
12P	0	16	0	0	0	0	0	
01P	0	6	0	0	0	0	0	
02P	0	12	0	0	0	0	0	
03P	0	29	0	0	0	0	0	
04P	0	33	0	0	0	0	0	
05P	0	25	0	0	0	0	0	
06P	0	19	0	0	0	0	0	
07P	0	16	0	0	0	0	0	
08P	0	8	0	0	0	0	0	
09P	0	11	0	0	0	0	0	
10P	0	3	0	0	0	0	0	
11P	0	4	0	0	0	0	0	
TOT	0	291	8	0	0	0	0	

STATE OF CONNECTICUT
DEPARTMENT OF TRANSPORTATION
BUREAU OF POLICY AND PLANNING
PLANNING INVENTORY AND DATA

TRAFFIC RECORDER DATA

TOWN OF HAMPTON	ROUTE							DIRECTION B
SOUTH BIGELOW ROAD - NORTH OF SAND HILL RD	SUN	MON	TUE	WED	THU	FRI	SAT	
DAY								
DATE	0	04/09/2007	04/10/2007	0	0	0	0	
TYPE								
HOUR								
	2007 ADT = 650		ACF = NA					

12A	0	0	1	0	0	0	0	
01A	0	0	2	0	0	0	0	
02A	0	0	2	0	0	0	0	
03A	0	0	2	0	0	0	0	
04A	0	0	6	0	0	0	0	
05A	0	0	28	0	0	0	0	
06A	0	34	0	0	0	0	0	
07A	0	53	0	0	0	0	0	
08A	0	51	0	0	0	0	0	
09A	0	25	0	0	0	0	0	
10A	0	30	0	0	0	0	0	
11A	0	21	0	0	0	0	0	
12P	0	29	0	0	0	0	0	
01P	0	32	0	0	0	0	0	
02P	0	51	0	0	0	0	0	
03P	0	56	0	0	0	0	0	
04P	0	69	0	0	0	0	0	
05P	0	57	0	0	0	0	0	
06P	0	42	0	0	0	0	0	
07P	0	41	0	0	0	0	0	
08P	0	30	0	0	0	0	0	
09P	0	17	0	0	0	0	0	
10P	0	7	0	0	0	0	0	
11P	0	6	0	0	0	0	0	
TOT	0	651	41	0	0	0	0	

STATE OF CONNECTICUT
DEPARTMENT OF TRANSPORTATION
BUREAU OF POLICY AND PLANNING
PLANNING INVENTORY AND DATA

TRAFFIC RECORDER DATA

TOWN OF HAMPTON

ROUTE 97

DIRECTION B

NORTH OF WEST OLD ROUTE 6

DAY	SUN	MON	TUE	WED	THU	FRI	SAT
DATE	0	0	04/10/2007	04/11/2007	0	0	0
TYPE							
HOUR							

2007 ADT = 2200

ACF = 1.00

12A	0	0	0	12	0	0	0
01A	0	0	0	4	0	0	0
02A	0	0	0	4	0	0	0
03A	0	0	0	6	0	0	0
04A	0	0	7	12	0	0	0
05A	0	0	40	0	0	0	0
06A	0	0	102	0	0	0	0
07A	0	0	187	0	0	0	0
08A	0	0	225	0	0	0	0
09A	0	0	128	0	0	0	0
10A	0	0	129	0	0	0	0
11A	0	0	114	0	0	0	0
12P	0	0	115	0	0	0	0
01P	0	0	108	0	0	0	0
02P	0	0	138	0	0	0	0
03P	0	0	207	0	0	0	0
04P	0	0	264	0	0	0	0
05P	0	0	219	0	0	0	0
06P	0	0	122	0	0	0	0
07P	0	0	82	0	0	0	0
08P	0	0	67	0	0	0	0
09P	0	0	47	0	0	0	0
10P	0	0	18	0	0	0	0
11P	0	0	23	0	0	0	0
TOT	0	0	2342	38	0	0	0

STATE OF CONNECTICUT
 DEPARTMENT OF TRANSPORTATION
 BUREAU OF POLICY AND PLANNING
 PLANNING INVENTORY AND DATA

TRAFFIC RECORDER DATA

TOWN OF HAMPTON	ROUTE 97							DIRECTION B
SOUTH OF HAMMOND HILL ROAD	SUN	MON	TUE	WED	THU	FRI	SAT	
DAY	0	04/09/2007	04/10/2007	0	0	0	0	
DATE								
TYPE								
HOUR								
	2007 ADT = 1900		ACF = 1.00					

12A	0	0	6	0	0	0	0	
01A	0	0	4	0	0	0	0	
02A	0	0	3	0	0	0	0	
03A	0	0	12	0	0	0	0	
04A	0	0	12	0	0	0	0	
05A	0	31	0	0	0	0	0	
06A	0	104	0	0	0	0	0	
07A	0	142	0	0	0	0	0	
08A	0	197	0	0	0	0	0	
09A	0	94	0	0	0	0	0	
10A	0	102	0	0	0	0	0	
11A	0	107	0	0	0	0	0	
12P	0	94	0	0	0	0	0	
01P	0	105	0	0	0	0	0	
02P	0	148	0	0	0	0	0	
03P	0	210	0	0	0	0	0	
04P	0	212	0	0	0	0	0	
05P	0	169	0	0	0	0	0	
06P	0	92	0	0	0	0	0	
07P	0	91	0	0	0	0	0	
08P	0	55	0	0	0	0	0	
09P	0	42	0	0	0	0	0	
10P	0	11	0	0	0	0	0	
11P	0	11	0	0	0	0	0	
TOT	0	2017	37	0	0	0	0	

STATE OF CONNECTICUT
DEPARTMENT OF TRANSPORTATION
BUREAU OF POLICY AND PLANNING
PLANNING INVENTORY AND DATA

TRAFFIC RECORDER DATA

TOWN OF HAMPTON

ROUTE

DIRECTION B

EAST OLD ROUTE 6 - EAST OF BIGELOW ROAD

DAY	SUN	MON	TUE	WED	THU	FRI	SAT
DATE	0	04/09/2007	04/10/2007	0	0	0	0
TYPE							
HOUR							

2007 ADT = 300

ACF = NA

12A	0	0	0	0	0	0	0
01A	0	0	0	0	0	0	0
02A	0	0	2	0	0	0	0
03A	0	0	2	0	0	0	0
04A	0	0	3	0	0	0	0
05A	0	7	0	0	0	0	0
06A	0	17	0	0	0	0	0
07A	0	16	0	0	0	0	0
08A	0	29	0	0	0	0	0
09A	0	10	0	0	0	0	0
10A	0	22	0	0	0	0	0
11A	0	24	0	0	0	0	0
12P	0	19	0	0	0	0	0
01P	0	12	0	0	0	0	0
02P	0	16	0	0	0	0	0
03P	0	29	0	0	0	0	0
04P	0	24	0	0	0	0	0
05P	0	30	0	0	0	0	0
06P	0	14	0	0	0	0	0
07P	0	9	0	0	0	0	0
08P	0	14	0	0	0	0	0
09P	0	5	0	0	0	0	0
10P	0	4	0	0	0	0	0
11P	0	1	0	0	0	0	0
TOT	0	302	7	0	0	0	0

STATE OF CONNECTICUT
DEPARTMENT OF TRANSPORTATION
BUREAU OF POLICY AND PLANNING
PLANNING INVENTORY AND DATA

TRAFFIC RECORDER DATA

TOWN OF HAMPTON

ROUTE

DIRECTION B

SOUTH BIGELOW RD - S OF REILLY RD #1

DAY	SUN	MON	TUE	WED	THU	FRI	SAT
DATE	0	04/09/2007	04/10/2007	0	0	0	0
TYPE							
HOUR							

2007 ADT = 200

ACF = NA

12A	0	0	0	0	0	0	0
01A	0	0	1	0	0	0	0
02A	0	0	0	0	0	0	0
03A	0	0	0	0	0	0	0
04A	0	0	2	0	0	0	0
05A	0	0	12	0	0	0	0
06A	0	8	0	0	0	0	0
07A	0	12	0	0	0	0	0
08A	0	15	0	0	0	0	0
09A	0	3	0	0	0	0	0
10A	0	6	0	0	0	0	0
11A	0	5	0	0	0	0	0
12P	0	8	0	0	0	0	0
01P	0	8	0	0	0	0	0
02P	0	17	0	0	0	0	0
03P	0	20	0	0	0	0	0
04P	0	22	0	0	0	0	0
05P	0	16	0	0	0	0	0
06P	0	18	0	0	0	0	0
07P	0	19	0	0	0	0	0
08P	0	11	0	0	0	0	0
09P	0	3	0	0	0	0	0
10P	0	5	0	0	0	0	0
11P	0	3	0	0	0	0	0
TOT	0	199	15	0	0	0	0

STATE OF CONNECTICUT
DEPARTMENT OF TRANSPORTATION
BUREAU OF POLICY AND PLANNING
PLANNING INVENTORY AND DATA

TRAFFIC RECORDER DATA

TOWN OF HAMPTON	ROUTE							DIRECTION B
WEST OLD ROUTE 6 - NE OF US6	SUN	MON	TUE	WED	THU	FRI	SAT	
DAY	0	0	04/10/2007	04/11/2007	0	0	0	
DATE								
TYPE								
HOUR								
	2007 ADT = 1500		ACF = NA					

12A	0	0	0	8	0	0	0	
01A	0	0	0	4	0	0	0	
02A	0	0	0	0	0	0	0	
03A	0	0	0	4	0	0	0	
04A	0	0	9	8	0	0	0	
05A	0	0	19	0	0	0	0	
06A	0	0	73	0	0	0	0	
07A	0	0	130	0	0	0	0	
08A	0	0	149	0	0	0	0	
09A	0	0	87	0	0	0	0	
10A	0	0	81	0	0	0	0	
11A	0	0	73	0	0	0	0	
12P	0	0	76	0	0	0	0	
01P	0	0	69	0	0	0	0	
02P	0	0	88	0	0	0	0	
03P	0	0	129	0	0	0	0	
04P	0	0	163	0	0	0	0	
05P	0	0	154	0	0	0	0	
06P	0	0	94	0	0	0	0	
07P	0	0	61	0	0	0	0	
08P	0	0	45	0	0	0	0	
09P	0	0	41	0	0	0	0	
10P	0	0	18	0	0	0	0	
11P	0	0	19	0	0	0	0	
TOT	0	0	1578	24	0	0	0	

STATE OF CONNECTICUT
DEPARTMENT OF TRANSPORTATION
BUREAU OF POLICY AND PLANNING
PLANNING INVENTORY AND DATA

TRAFFIC RECORDER DATA

TOWN OF HAMPTON

ROUTE 6

DIRECTION B

EAST OF ROUTE 97

DAY	SUN	MON	TUE	WED	THU	FRI	SAT
DATE	0	0	04/03/2007	04/04/2007	0	0	0
TYPE							
HOUR							

2007 ADT = 7000

ACF = 0.95

12A	0	0	0	60	0	0	0
01A	0	0	0	33	0	0	0
02A	0	0	0	27	0	0	0
03A	0	0	0	52	0	0	0
04A	0	0	71	66	0	0	0
05A	0	0	210	0	0	0	0
06A	0	0	406	0	0	0	0
07A	0	0	594	0	0	0	0
08A	0	0	554	0	0	0	0
09A	0	0	458	0	0	0	0
10A	0	0	383	0	0	0	0
11A	0	0	467	0	0	0	0
12P	0	0	441	0	0	0	0
01P	0	0	490	0	0	0	0
02P	0	0	492	0	0	0	0
03P	0	0	613	0	0	0	0
04P	0	0	634	0	0	0	0
05P	0	0	588	0	0	0	0
06P	0	0	393	0	0	0	0
07P	0	0	260	0	0	0	0
08P	0	0	209	0	0	0	0
09P	0	0	185	0	0	0	0
10P	0	0	113	0	0	0	0
11P	0	0	101	0	0	0	0
TOT	0	0	7662	238	0	0	0

STATE OF CONNECTICUT
DEPARTMENT OF TRANSPORTATION
BUREAU OF POLICY AND PLANNING
PLANNING INVENTORY AND DATA

TRAFFIC RECORDER DATA

TOWN OF HAMPTON	ROUTE 6							DIRECTION B
WEST OF WEST OLD ROUTE 6	SUN	MON	TUE	WED	THU	FRI	SAT	
DAY	0	0	04/03/2007	04/04/2007	0	0	0	
DATE								
TYPE								
HOUR								
	2007 ADT = 9000		ACF = 0.95					

12A	0	0	0	72	0	0	0	
01A	0	0	0	37	0	0	0	
02A	0	0	0	32	0	0	0	
03A	0	0	0	57	0	0	0	
04A	0	0	0	71	0	0	0	
05A	0	0	246	0	0	0	0	
06A	0	0	522	0	0	0	0	
07A	0	0	760	0	0	0	0	
08A	0	0	736	0	0	0	0	
09A	0	0	560	0	0	0	0	
10A	0	0	483	0	0	0	0	
11A	0	0	571	0	0	0	0	
12P	0	0	578	0	0	0	0	
01P	0	0	604	0	0	0	0	
02P	0	0	618	0	0	0	0	
03P	0	0	797	0	0	0	0	
04P	0	0	865	0	0	0	0	
05P	0	0	784	0	0	0	0	
06P	0	0	546	0	0	0	0	
07P	0	0	340	0	0	0	0	
08P	0	0	266	0	0	0	0	
09P	0	0	247	0	0	0	0	
10P	0	0	140	0	0	0	0	
11P	0	0	122	0	0	0	0	
TOT	0	0	9785	269	0	0	0	

STATE OF CONNECTICUT
DEPARTMENT OF TRANSPORTATION
BUREAU OF POLICY AND PLANNING
PLANNING INVENTORY AND DATA

TRAFFIC RECORDER DATA

TOWN OF HAMPTON

ROUTE 97

DIRECTION N

SE OF STATION RD

DAY	SUN	MON	TUE	WED	THU	FRI	SAT
DATE	0	04/09/2007	04/10/2007	04/11/2007	0	0	0
TYPE							
HOUR							

2007 ADT = 750

ACF = NA

12A	0	0	4	4	0	0	0
01A	0	0	2	3	0	0	0
02A	0	0	1	0	0	0	0
03A	0	0	3	1	0	0	0
04A	0	0	6	5	0	0	0
05A	0	12	14	0	0	0	0
06A	0	34	34	0	0	0	0
07A	0	38	51	0	0	0	0
08A	0	46	58	0	0	0	0
09A	0	34	36	0	0	0	0
10A	0	44	34	0	0	0	0
11A	0	40	33	0	0	0	0
12P	0	37	42	0	0	0	0
01P	0	35	35	0	0	0	0
02P	0	66	46	0	0	0	0
03P	0	62	71	0	0	0	0
04P	0	85	105	0	0	0	0
05P	0	83	78	0	0	0	0
06P	0	29	35	0	0	0	0
07P	0	33	37	0	0	0	0
08P	0	23	25	0	0	0	0
09P	0	28	26	0	0	0	0
10P	0	4	8	0	0	0	0
11P	0	3	5	0	0	0	0
TOT	0	736	789	13	0	0	0

STATE OF CONNECTICUT
DEPARTMENT OF TRANSPORTATION
BUREAU OF POLICY AND PLANNING
PLANNING INVENTORY AND DATA

TRAFFIC RECORDER DATA

TOWN OF HAMPTON

ROUTE 97

DIRECTION S

SE OF STATION RD

DAY

SUN

MON

TUE

WED

THU

FRI

SAT

DATE

0

04/09/2007

04/10/2007

04/11/2007

0

0

0

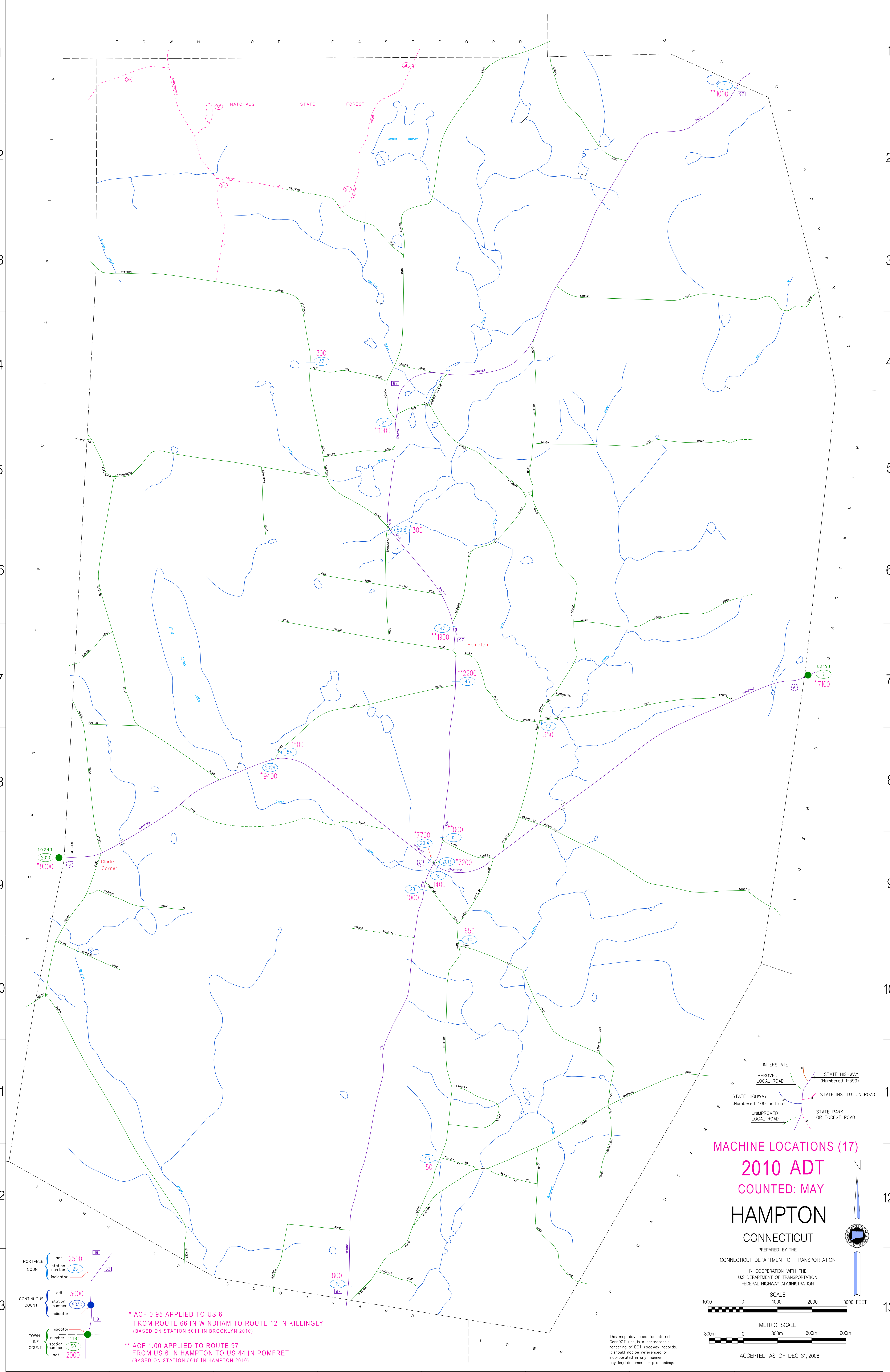
TYPE

HOUR

2007 ADT = 700

ACF = NA

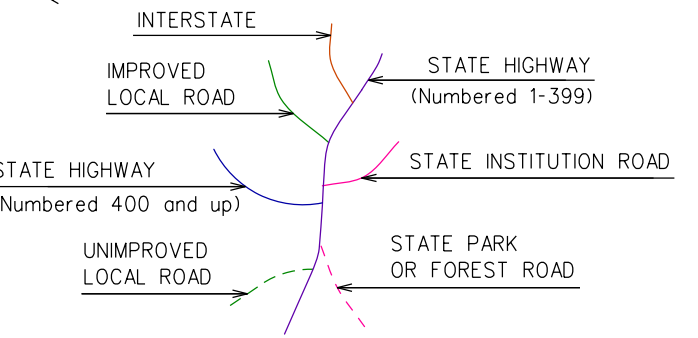
12A	0	0	2	3	0	0	0
01A	0	0	2	2	0	0	0
02A	0	0	1	2	0	0	0
03A	0	0	8	6	0	0	0
04A	0	0	6	5	0	0	0
05A	0	14	13	1	0	0	0
06A	0	47	48	0	0	0	0
07A	0	68	81	0	0	0	0
08A	0	81	90	0	0	0	0
09A	0	33	41	0	0	0	0
10A	0	35	35	0	0	0	0
11A	0	35	31	0	0	0	0
12P	0	30	43	0	0	0	0
01P	0	40	25	0	0	0	0
02P	0	45	46	0	0	0	0
03P	0	67	58	0	0	0	0
04P	0	69	62	0	0	0	0
05P	0	52	65	0	0	0	0
06P	0	33	36	0	0	0	0
07P	0	26	19	0	0	0	0
08P	0	16	26	0	0	0	0
09P	0	9	7	0	0	0	0
10P	0	3	5	0	0	0	0
11P	0	6	8	0	0	0	0
TOT	0	709	758	19	0	0	0



T O W N O F E A S T F O R D T O W N

N I L I L I P A C H O F O W N T O W N

1 2 3 4 5 6 7 8 9 10 11 12 13

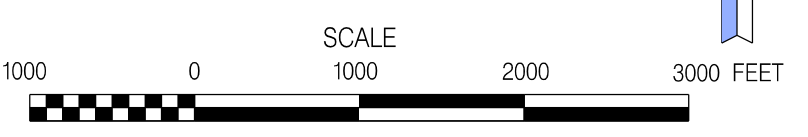


MACHINE LOCATIONS (17)
2010 ADT
COUNTED: MAY

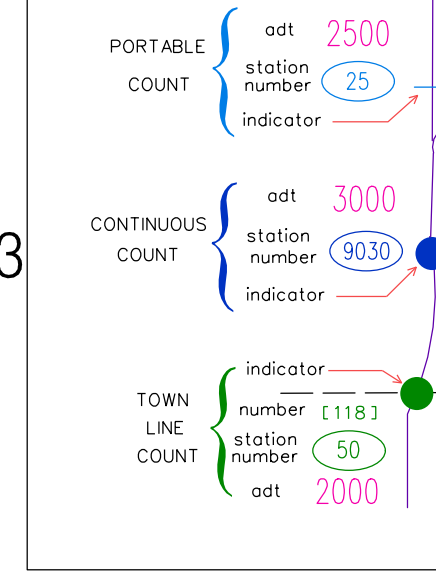
HAMPTON
CONNECTICUT

PREPARED BY THE
 CONNECTICUT DEPARTMENT OF TRANSPORTATION

IN COOPERATION WITH THE
 U.S. DEPARTMENT OF TRANSPORTATION
 FEDERAL HIGHWAY ADMINISTRATION



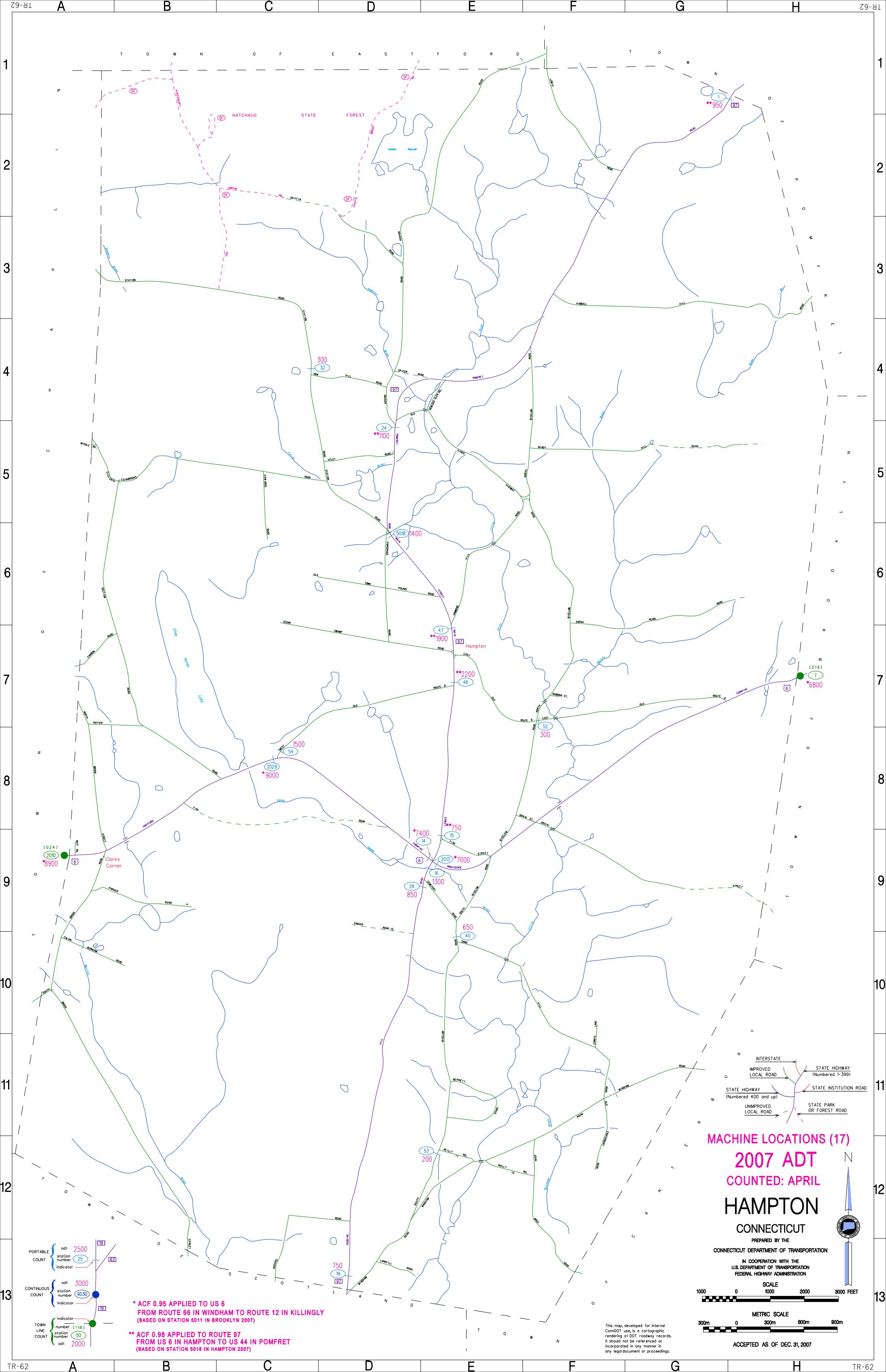
ACCEPTED AS OF DEC. 31, 2008



* ACF 0.95 APPLIED TO US 6
 FROM ROUTE 66 IN WINDHAM TO ROUTE 12 IN KILLINGLY
 (BASED ON STATION 5011 IN BROOKLYN 2010)

** ACF 1.00 APPLIED TO ROUTE 97
 FROM US 6 IN HAMPTON TO US 44 IN POMFRET
 (BASED ON STATION 5018 IN HAMPTON 2010)

This map, developed for internal ComDOT use, is a cartographic rendering of DOT roadway records. It should not be referenced or incorporated in any manner in any legal document or proceedings.



T O W N O F E A S T F O R D T O W N

NATCHAUG STATE FOREST

Hampton

Clarks Corner

0243 2010 8900

2500 25 653

3000 9030

750 19 50

1183 50 2000

* ACF 0.95 APPLIED TO US 6 FROM ROUTE 66 IN WINDHAM TO ROUTE 12 IN KILLINGLY (BASED ON STATION 5011 IN BROOKLYN 2007)

** ACF 0.98 APPLIED TO ROUTE 97 FROM US 6 IN HAMPTON TO US 44 IN POMFRET (BASED ON STATION 5018 IN HAMPTON 2007)

LEGEND:

- INTERSTATE
- IMPROVED LOCAL ROAD
- STATE HIGHWAY (Numbered 1-399)
- STATE HIGHWAY (Numbered 400 and up)
- UNIMPROVED LOCAL ROAD
- STATE INSTITUTION ROAD
- STATE PARK OR FOREST ROAD

MACHINE LOCATIONS (17)
2007 ADT
COUNTED: APRIL
HAMPTON
CONNECTICUT

PREPARED BY THE
CONNECTICUT DEPARTMENT OF TRANSPORTATION

IN COOPERATION WITH THE
U.S. DEPARTMENT OF TRANSPORTATION
FEDERAL HIGHWAY ADMINISTRATION

SCALE
1000 0 1000 2000 3000 FEET

METRIC SCALE
300m 0 300m 600m 900m

ACCEPTED AS OF DEC. 31, 2007

This map, developed for internal ConnDOT use, is a cartographic rendering of DOT roadway records. It should not be referenced or incorporated in any manner in any legal document or proceedings.

STATE OF CONNECTICUT
DEPARTMENT OF TRANSPORTATION
BUREAU OF POLICY AND PLANNING
PLANNING INVENTORY AND DATA

TRAFFIC RECORDER DATA

TOWN OF BROOKLYN

ROUTE 6

DIRECTION B

AT HAMPTON TOWN LINE

DAY	SUN	MON	TUE	WED	THU	FRI	SAT
DATE	0	10/28/2013	10/29/2013	0	0	0	0
TYPE							
HOUR							

2013 ADT = 8100 ACF = 0.94

12A	0	0	54	0	0	0	0
01A	0	0	33	0	0	0	0
02A	0	0	30	0	0	0	0
03A	0	0	72	0	0	0	0
04A	0	0	104	0	0	0	0
05A	0	215	248	0	0	0	0
06A	0	491	0	0	0	0	0
07A	0	704	0	0	0	0	0
08A	0	605	0	0	0	0	0
09A	0	542	0	0	0	0	0
10A	0	476	0	0	0	0	0
11A	0	468	0	0	0	0	0
12P	0	464	0	0	0	0	0
01P	0	490	0	0	0	0	0
02P	0	586	0	0	0	0	0
03P	0	721	0	0	0	0	0
04P	0	781	0	0	0	0	0
05P	0	725	0	0	0	0	0
06P	0	422	0	0	0	0	0
07P	0	277	0	0	0	0	0
08P	0	254	0	0	0	0	0
09P	0	151	0	0	0	0	0
10P	0	103	0	0	0	0	0
11P	0	79	0	0	0	0	0
TOT	0	8554	541	0	0	0	0

STATE OF CONNECTICUT
 DEPARTMENT OF TRANSPORTATION
 BUREAU OF POLICY AND PLANNING
 PLANNING INVENTORY AND DATA

TRAFFIC RECORDER DATA

TOWN OF BROOKLYN

ROUTE 6

DIRECTION B

AT HAMPTON TOWN LINE

DAY	SUN	MON	TUE	WED	THU	FRI	SAT
DATE	0	05/10/2010	05/11/2010	0	0	0	0
TYPE							
HOUR							

2010 ADT = 7100 ACF = 0.95

12A	0	0	76	0	0	0	0
01A	0	0	24	0	0	0	0
02A	0	0	31	0	0	0	0
03A	0	0	21	0	0	0	0
04A	0	56	0	0	0	0	0
05A	0	194	0	0	0	0	0
06A	0	397	0	0	0	0	0
07A	0	592	0	0	0	0	0
08A	0	582	0	0	0	0	0
09A	0	494	0	0	0	0	0
10A	0	443	0	0	0	0	0
11A	0	482	0	0	0	0	0
12P	0	465	0	0	0	0	0
01P	0	488	0	0	0	0	0
02P	0	493	0	0	0	0	0
03P	0	641	0	0	0	0	0
04P	0	643	0	0	0	0	0
05P	0	577	0	0	0	0	0
06P	0	446	0	0	0	0	0
07P	0	282	0	0	0	0	0
08P	0	223	0	0	0	0	0
09P	0	164	0	0	0	0	0
10P	0	115	0	0	0	0	0
11P	0	86	0	0	0	0	0
TOT	0	7863	152	0	0	0	0

STATE OF CONNECTICUT
DEPARTMENT OF TRANSPORTATION
BUREAU OF POLICY AND PLANNING
PLANNING INVENTORY AND DATA

TRAFFIC RECORDER DATA

TOWN OF BROOKLYN

ROUTE 6

DIRECTION B

AT HAMPTON TOWN LINE

DAY	SUN	MON	TUE	WED	THU	FRI	SAT
DATE	0	0	0	04/18/2007	04/19/2007	0	0
TYPE							
HOUR							

2007 ADT = 6800

ACF = 0.95

12A	0	0	0	0	55	0	0
01A	0	0	0	0	40	0	0
02A	0	0	0	0	33	0	0
03A	0	0	0	0	41	0	0
04A	0	0	0	0	64	0	0
05A	0	0	0	208	0	0	0
06A	0	0	0	366	0	0	0
07A	0	0	0	475	0	0	0
08A	0	0	0	507	0	0	0
09A	0	0	0	484	0	0	0
10A	0	0	0	429	0	0	0
11A	0	0	0	463	0	0	0
12P	0	0	0	441	0	0	0
01P	0	0	0	488	0	0	0
02P	0	0	0	502	0	0	0
03P	0	0	0	547	0	0	0
04P	0	0	0	607	0	0	0
05P	0	0	0	550	0	0	0
06P	0	0	0	424	0	0	0
07P	0	0	0	279	0	0	0
08P	0	0	0	216	0	0	0
09P	0	0	0	184	0	0	0
10P	0	0	0	86	0	0	0
11P	0	0	0	102	0	0	0
TOT	0	0	0	7358	233	0	0

STATE OF CONNECTICUT
DEPARTMENT OF TRANSPORTATION
BUREAU OF POLICY AND PLANNING
PLANNING INVENTORY AND DATA

TRAFFIC RECORDER DATA

TOWN OF CHAPLIN

ROUTE 6

DIRECTION E

AT HAMPTON TOWN LINE

DAY	SUN	MON	TUE	WED	THU	FRI	SAT
DATE	0	0	0	08/07/2013	08/08/2013	0	0
TYPE							
HOUR							

2013 ADT = 4400

ACF = 0.94

12A	0	0	0	0	34	0	0
01A	0	0	0	0	12	0	0
02A	0	0	0	0	16	0	0
03A	0	0	0	0	18	0	0
04A	0	0	0	0	70	0	0
05A	0	0	0	0	157	0	0
06A	0	0	0	0	293	0	0
07A	0	0	0	0	436	0	0
08A	0	0	0	437	0	0	0
09A	0	0	0	327	0	0	0
10A	0	0	0	312	0	0	0
11A	0	0	0	311	0	0	0
12P	0	0	0	318	0	0	0
01P	0	0	0	287	0	0	0
02P	0	0	0	288	0	0	0
03P	0	0	0	385	0	0	0
04P	0	0	0	301	0	0	0
05P	0	0	0	288	0	0	0
06P	0	0	0	226	0	0	0
07P	0	0	0	168	0	0	0
08P	0	0	0	141	0	0	0
09P	0	0	0	107	0	0	0
10P	0	0	0	76	0	0	0
11P	0	0	0	48	0	0	0
TOT	0	0	0	4020	1036	0	0

STATE OF CONNECTICUT
 DEPARTMENT OF TRANSPORTATION
 BUREAU OF POLICY AND PLANNING
 PLANNING INVENTORY AND DATA

TRAFFIC RECORDER DATA

TOWN OF CHAPLIN

ROUTE 6

DIRECTION W

AT HAMPTON TOWN LINE

DAY	SUN	MON	TUE	WED	THU	FRI	SAT
DATE	0	0	0	08/07/2013	08/08/2013	0	0
TYPE							
HOUR							

2013 ADT = 4300

ACF = 0.94

12A	0	0	0	0	46	0	0
01A	0	0	0	0	33	0	0
02A	0	0	0	0	14	0	0
03A	0	0	0	0	16	0	0
04A	0	0	0	0	25	0	0
05A	0	0	0	0	62	0	0
06A	0	0	0	0	171	0	0
07A	0	0	0	0	246	0	0
08A	0	0	0	302	0	0	0
09A	0	0	0	283	0	0	0
10A	0	0	0	266	0	0	0
11A	0	0	0	274	0	0	0
12P	0	0	0	244	0	0	0
01P	0	0	0	332	0	0	0
02P	0	0	0	336	0	0	0
03P	0	0	0	424	0	0	0
04P	0	0	0	537	0	0	0
05P	0	0	0	472	0	0	0
06P	0	0	0	295	0	0	0
07P	0	0	0	199	0	0	0
08P	0	0	0	146	0	0	0
09P	0	0	0	138	0	0	0
10P	0	0	0	75	0	0	0
11P	0	0	0	49	0	0	0
TOT	0	0	0	4372	613	0	0

STATE OF CONNECTICUT
 DEPARTMENT OF TRANSPORTATION
 BUREAU OF POLICY AND PLANNING
 PLANNING INVENTORY AND DATA

TRAFFIC RECORDER DATA

TOWN OF CHAPLIN

ROUTE 6

DIRECTION E

AT HAMPTON TOWN LINE

DAY	SUN	MON	TUE	WED	THU	FRI	SAT
DATE	0	05/17/2010	05/18/2010	0	0	0	0
TYPE							
HOUR							

2010 ADT = 4600 ACF = 0.95

12A	0	0	36	0	0	0	0
01A	0	0	32	0	0	0	0
02A	0	0	29	0	0	0	0
03A	0	20	0	0	0	0	0
04A	0	38	0	0	0	0	0
05A	0	61	0	0	0	0	0
06A	0	199	0	0	0	0	0
07A	0	283	0	0	0	0	0
08A	0	299	0	0	0	0	0
09A	0	286	0	0	0	0	0
10A	0	265	0	0	0	0	0
11A	0	290	0	0	0	0	0
12P	0	332	0	0	0	0	0
01P	0	276	0	0	0	0	0
02P	0	353	0	0	0	0	0
03P	0	438	0	0	0	0	0
04P	0	521	0	0	0	0	0
05P	0	491	0	0	0	0	0
06P	0	344	0	0	0	0	0
07P	0	199	0	0	0	0	0
08P	0	183	0	0	0	0	0
09P	0	144	0	0	0	0	0
10P	0	82	0	0	0	0	0
11P	0	46	0	0	0	0	0
TOT	0	5150	97	0	0	0	0

STATE OF CONNECTICUT
 DEPARTMENT OF TRANSPORTATION
 BUREAU OF POLICY AND PLANNING
 PLANNING INVENTORY AND DATA

TRAFFIC RECORDER DATA

TOWN OF CHAPLIN	ROUTE 6							DIRECTION W
AT HAMPTON TOWN LINE	SUN	MON	TUE	WED	THU	FRI	SAT	
DAY	0	05/17/2010	05/18/2010	0	0	0	0	
DATE	0	05/17/2010	05/18/2010	0	0	0	0	
TYPE								
HOUR								
	2010 ADT = 4700		ACF = 0.95					

12A	0	0	44	0	0	0	0	
01A	0	0	11	0	0	0	0	
02A	0	0	15	0	0	0	0	
03A	0	4	0	0	0	0	0	
04A	0	49	0	0	0	0	0	
05A	0	164	0	0	0	0	0	
06A	0	359	0	0	0	0	0	
07A	0	451	0	0	0	0	0	
08A	0	509	0	0	0	0	0	
09A	0	335	0	0	0	0	0	
10A	0	309	0	0	0	0	0	
11A	0	287	0	0	0	0	0	
12P	0	307	0	0	0	0	0	
01P	0	304	0	0	0	0	0	
02P	0	340	0	0	0	0	0	
03P	0	366	0	0	0	0	0	
04P	0	435	0	0	0	0	0	
05P	0	336	0	0	0	0	0	
06P	0	235	0	0	0	0	0	
07P	0	152	0	0	0	0	0	
08P	0	133	0	0	0	0	0	
09P	0	85	0	0	0	0	0	
10P	0	52	0	0	0	0	0	
11P	0	41	0	0	0	0	0	
TOT	0	5253	70	0	0	0	0	

STATE OF CONNECTICUT
DEPARTMENT OF TRANSPORTATION
BUREAU OF POLICY AND PLANNING
PLANNING INVENTORY AND DATA

TRAFFIC RECORDER DATA

TOWN OF CHAPLIN	ROUTE 6							DIRECTION B
AT HAMPTON TOWN LINE	SUN	MON	TUE	WED	THU	FRI	SAT	
DAY	0	0	04/10/2007	04/11/2007	0	0	0	
DATE	0	0	04/10/2007	04/11/2007	0	0	0	
TYPE								
HOUR								
	2007 ADT = 8900		ACF = 0.95					

12A	0	0	0	80	0	0	0	
01A	0	0	0	31	0	0	0	
02A	0	0	0	38	0	0	0	
03A	0	0	0	41	0	0	0	
04A	0	0	0	47	0	0	0	
05A	0	0	233	0	0	0	0	
06A	0	0	472	0	0	0	0	
07A	0	0	771	0	0	0	0	
08A	0	0	744	0	0	0	0	
09A	0	0	598	0	0	0	0	
10A	0	0	543	0	0	0	0	
11A	0	0	511	0	0	0	0	
12P	0	0	621	0	0	0	0	
01P	0	0	545	0	0	0	0	
02P	0	0	601	0	0	0	0	
03P	0	0	779	0	0	0	0	
04P	0	0	892	0	0	0	0	
05P	0	0	763	0	0	0	0	
06P	0	0	517	0	0	0	0	
07P	0	0	358	0	0	0	0	
08P	0	0	296	0	0	0	0	
09P	0	0	250	0	0	0	0	
10P	0	0	140	0	0	0	0	
11P	0	0	115	0	0	0	0	
TOT	0	0	9749	237	0	0	0	