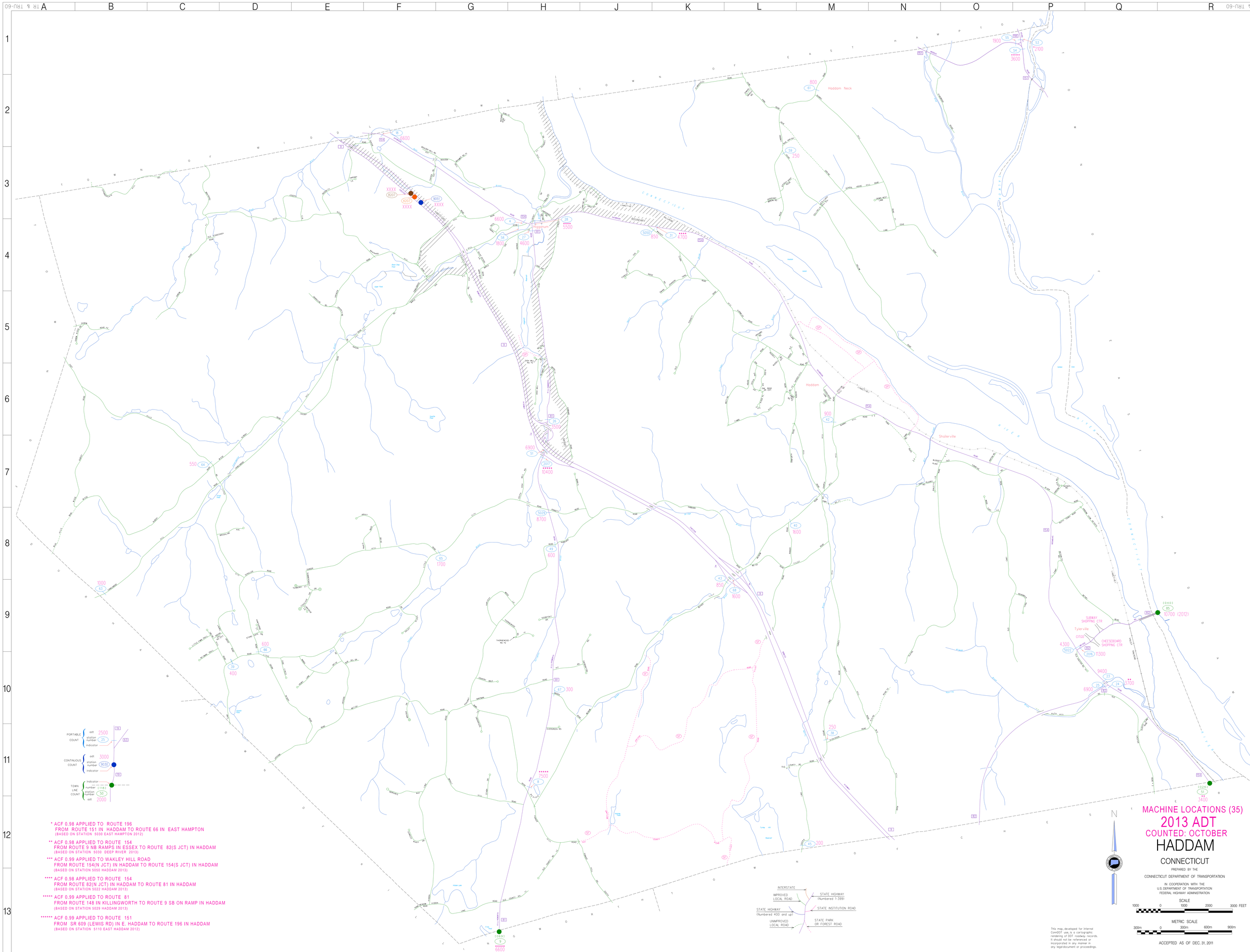
MACHINE LOCATIONS (35)
2013 ADT
COUNTED: OCTOBER
HADDAM
CONNECTICUT
PREPARED BY THE
CONNECTICUT DEPARTMENT OF TRANSPORTATION
IN COOPERATION WITH THE
U.S. DEPARTMENT OF TRANSPORTATION
FEDERAL HIGHWAY ADMINISTRATION
SCALE
1000 0 1000 2000 3000 FEET
METRIC SCALE
300m 0 300m 600m 900m
ACCEPTED AS OF DEC. 31, 2011
This map, developed for internal ConnDOT use, is a cartographic rendering of DOT roadway records. It should not be referenced or incorporated in any manner in any legal document or proceedings.
N
PORTABLE COUNT
adt 2500
station number 25
indicator
CONTINUOUS COUNT
adt 3000
station number 9030
indicator
TOWN LINE COUNT
indicator
number (118)
station number 50
adt 2000
INTERSTATE
IMPROVED LOCAL ROAD
STATE HIGHWAY (Numbered 400 and up)
UNIMPROVED LOCAL ROAD
STATE HIGHWAY (Numbered 1-399)
STATE INSTITUTION ROAD
STATE PARK OR FOREST ROAD
* ACF 0.98 APPLIED TO ROUTE 196
FROM ROUTE 151 IN HADDAM TO ROUTE 66 IN EAST HAMPTON
(BASED ON STATION 5030 EAST HAMPTON 2012)
** ACF 0.98 APPLIED TO ROUTE 154
FROM ROUTE 9 NB RAMPS IN ESSEX TO ROUTE 82(S JCT) IN HADDAM
(BASED ON STATION 5030 DEEP RIVER 2013)
*** ACF 0.99 APPLIED TO WAKLEY HILL ROAD
FROM ROUTE 154(N JCT) IN HADDAM TO ROUTE 154(S JCT) IN HADDAM
(BASED ON STATION 5050 HADDAM 2013)
**** ACF 0.98 APPLIED TO ROUTE 154
FROM ROUTE 82(N JCT) IN HADDAM TO ROUTE 81 IN HADDAM
(BASED ON STATION 5022 HADDAM 2013)
***** ACF 0.99 APPLIED TO ROUTE 81
FROM ROUTE 148 IN KILLINGWORTH TO ROUTE 9 SB ON RAMP IN HADDAM
(BASED ON STATION 5029 HADDAM 2013)
****** ACF 0.99 APPLIED TO ROUTE 151
FROM SR 609 (LEWIS RD) IN E. HADDAM TO ROUTE 196 IN HADDAM
(BASED ON STATION 5110 EAST HADDAM 2012)
Haddam Neck
Haddam
Shaler ville
Tylerville
SUBWAY SHOPPING CTR
CHEESEBOARD SHOPPING CTR
CONNECTICUT
RIVER
EAST HAMPTON
TR & TRU-60

STATE OF CONNECTICUT
DEPARTMENT OF TRANSPORTATION
BUREAU OF POLICY AND PLANNING
PLANNING INVENTORY AND DATA

TRAFFIC RECORDER DATA

TOWN OF HADDAM ROUTE 154 DIRECTION B

NW OF CANDLEWOOD HILL ROAD

DAY	SUN	MON	TUE	WED	THU	FRI	SAT
DATE	0	0	10/15/2013	10/16/2013	0	0	0
TYPE							
HOUR							

2013 ADT = 6600 ACF = NA

****

12A	0	0	0	37	0	0	0
01A	0	0	0	17	0	0	0
02A	0	0	0	9	0	0	0
03A	0	0	0	11	0	0	0
04A	0	0	0	25	0	0	0
05A	0	0	110	0	0	0	0
06A	0	0	377	0	0	0	0
07A	0	0	529	0	0	0	0
08A	0	0	539	0	0	0	0
09A	0	0	429	0	0	0	0
10A	0	0	412	0	0	0	0
11A	0	0	420	0	0	0	0
12P	0	0	400	0	0	0	0
01P	0	0	394	0	0	0	0
02P	0	0	504	0	0	0	0
03P	0	0	654	0	0	0	0
04P	0	0	677	0	0	0	0
05P	0	0	616	0	0	0	0
06P	0	0	439	0	0	0	0
07P	0	0	212	0	0	0	0
08P	0	0	168	0	0	0	0
09P	0	0	111	0	0	0	0
10P	0	0	65	0	0	0	0
11P	0	0	47	0	0	0	0
TOT	0	0	7103	99	0	0	0

STATE OF CONNECTICUT
DEPARTMENT OF TRANSPORTATION
BUREAU OF POLICY AND PLANNING
PLANNING INVENTORY AND DATA

TRAFFIC RECORDER DATA

TOWN OF HADDAM ROUTE 81 DIRECTION B

NORTH OF BURR ROAD

DAY	SUN	MON	TUE	WED	THU	FRI	SAT
DATE	0	0	10/15/2013	10/16/2013	0	0	0
TYPE							
HOUR							

2013 ADT = 7500 ACF = 0.99

****

12A	0	0	0	23	0	0	0
01A	0	0	0	10	0	0	0
02A	0	0	0	9	0	0	0
03A	0	0	0	6	0	0	0
04A	0	0	0	28	0	0	0
05A	0	0	0	105	0	0	0
06A	0	0	451	0	0	0	0
07A	0	0	779	0	0	0	0
08A	0	0	556	0	0	0	0
09A	0	0	329	0	0	0	0
10A	0	0	343	0	0	0	0
11A	0	0	336	0	0	0	0
12P	0	0	364	0	0	0	0
01P	0	0	378	0	0	0	0
02P	0	0	528	0	0	0	0
03P	0	0	650	0	0	0	0
04P	0	0	713	0	0	0	0
05P	0	0	801	0	0	0	0
06P	0	0	572	0	0	0	0
07P	0	0	331	0	0	0	0
08P	0	0	241	0	0	0	0
09P	0	0	147	0	0	0	0
10P	0	0	80	0	0	0	0
11P	0	0	54	0	0	0	0
TOT	0	0	7653	181	0	0	0

STATE OF CONNECTICUT
DEPARTMENT OF TRANSPORTATION
BUREAU OF POLICY AND PLANNING
PLANNING INVENTORY AND DATA

TRAFFIC RECORDER DATA

TOWN OF HADDAM ROUTE 154 DIRECTION B

AT MIDDLETOWN TL

DAY	SUN	MON	TUE	WED	THU	FRI	SAT
DATE	0	0	10/15/2013	10/16/2013	0	0	0
TYPE							
HOUR							

2013 ADT = 6600 ACF = NA

****

12A	0	0	0	42	0	0	0
01A	0	0	0	16	0	0	0
02A	0	0	0	8	0	0	0
03A	0	0	0	11	0	0	0
04A	0	0	0	34	0	0	0
05A	0	0	121	0	0	0	0
06A	0	0	433	0	0	0	0
07A	0	0	535	0	0	0	0
08A	0	0	493	0	0	0	0
09A	0	0	405	0	0	0	0
10A	0	0	372	0	0	0	0
11A	0	0	398	0	0	0	0
12P	0	0	416	0	0	0	0
01P	0	0	359	0	0	0	0
02P	0	0	503	0	0	0	0
03P	0	0	676	0	0	0	0
04P	0	0	694	0	0	0	0
05P	0	0	626	0	0	0	0
06P	0	0	425	0	0	0	0
07P	0	0	221	0	0	0	0
08P	0	0	175	0	0	0	0
09P	0	0	119	0	0	0	0
10P	0	0	74	0	0	0	0
11P	0	0	59	0	0	0	0
TOT	0	0	7104	111	0	0	0

STATE OF CONNECTICUT
DEPARTMENT OF TRANSPORTATION
BUREAU OF POLICY AND PLANNING
PLANNING INVENTORY AND DATA

TRAFFIC RECORDER DATA

TOWN OF HADDAM ROUTE 154 DIRECTION B

NW OF ROUTE 82 (S JCT)

DAY	SUN	MON	TUE	WED	THU	FRI	SAT
DATE	0	09/30/2013	10/01/2013	0	0	0	0
TYPE							
HOUR							
	2013 ADT = 9400		ACF = NA				
	**********						
12A	0	0	37	0	0	0	0
01A	0	0	8	0	0	0	0
02A	0	0	12	0	0	0	0
03A	0	0	12	0	0	0	0
04A	0	56	54	0	0	0	0
05A	0	205	196	0	0	0	0
06A	0	550	597	0	0	0	0
07A	0	866	838	0	0	0	0
08A	0	673	732	0	0	0	0
09A	0	488	579	0	0	0	0
10A	0	520	0	0	0	0	0
11A	0	488	0	0	0	0	0
12P	0	547	0	0	0	0	0
01P	0	542	0	0	0	0	0
02P	0	611	0	0	0	0	0
03P	0	825	0	0	0	0	0
04P	0	1008	0	0	0	0	0
05P	0	912	0	0	0	0	0
06P	0	609	0	0	0	0	0
07P	0	342	0	0	0	0	0
08P	0	247	0	0	0	0	0
09P	0	155	0	0	0	0	0
10P	0	73	0	0	0	0	0
11P	0	51	0	0	0	0	0
TOT	0	9768	3065	0	0	0	0

STATE OF CONNECTICUT
DEPARTMENT OF TRANSPORTATION
BUREAU OF POLICY AND PLANNING
PLANNING INVENTORY AND DATA

TRAFFIC RECORDER DATA

TOWN OF HADDAM ROUTE 154 DIRECTION B

SE OF ROUTE 82 (S JCT)

DAY	SUN	MON	TUE	WED	THU	FRI	SAT
DATE	0	09/30/2013	10/01/2013	0	0	0	0
TYPE							
HOUR							
	2013 ADT = 3700		ACF = 0.98				
	**********						
12A	0	0	8	0	0	0	0
01A	0	0	2	0	0	0	0
02A	0	0	8	0	0	0	0
03A	0	0	2	0	0	0	0
04A	0	25	23	0	0	0	0
05A	0	63	60	0	0	0	0
06A	0	159	166	0	0	0	0
07A	0	270	257	0	0	0	0
08A	0	271	249	0	0	0	0
09A	0	186	202	0	0	0	0
10A	0	221	0	0	0	0	0
11A	0	214	0	0	0	0	0
12P	0	258	0	0	0	0	0
01P	0	265	0	0	0	0	0
02P	0	264	0	0	0	0	0
03P	0	350	0	0	0	0	0
04P	0	436	0	0	0	0	0
05P	0	331	0	0	0	0	0
06P	0	235	0	0	0	0	0
07P	0	138	0	0	0	0	0
08P	0	91	0	0	0	0	0
09P	0	59	0	0	0	0	0
10P	0	27	0	0	0	0	0
11P	0	18	0	0	0	0	0
TOT	0	3881	977	0	0	0	0

STATE OF CONNECTICUT
DEPARTMENT OF TRANSPORTATION
BUREAU OF POLICY AND PLANNING
PLANNING INVENTORY AND DATA

TRAFFIC RECORDER DATA

TOWN OF HADDAM ROUTE 82 DIRECTION B

WEST OF ROUTE 154

DAY	SUN	MON	TUE	WED	THU	FRI	SAT
DATE	0	09/30/2013	10/01/2013	0	0	0	0
TYPE							
HOUR							

2013 ADT = 6900 ACF = NA

****

12A	0	0	31	0	0	0	0
01A	0	0	8	0	0	0	0
02A	0	0	12	0	0	0	0
03A	0	0	10	0	0	0	0
04A	0	39	39	0	0	0	0
05A	0	166	167	0	0	0	0
06A	0	459	496	0	0	0	0
07A	0	711	673	0	0	0	0
08A	0	520	555	0	0	0	0
09A	0	359	434	0	0	0	0
10A	0	366	0	0	0	0	0
11A	0	346	0	0	0	0	0
12P	0	341	0	0	0	0	0
01P	0	351	0	0	0	0	0
02P	0	394	0	0	0	0	0
03P	0	610	0	0	0	0	0
04P	0	690	0	0	0	0	0
05P	0	680	0	0	0	0	0
06P	0	437	0	0	0	0	0
07P	0	246	0	0	0	0	0
08P	0	176	0	0	0	0	0
09P	0	117	0	0	0	0	0
10P	0	64	0	0	0	0	0
11P	0	40	0	0	0	0	0
TOT	0	7112	2425	0	0	0	0

STATE OF CONNECTICUT
DEPARTMENT OF TRANSPORTATION
BUREAU OF POLICY AND PLANNING
PLANNING INVENTORY AND DATA

TRAFFIC RECORDER DATA

TOWN OF HADDAM ROUTE 81 DIRECTION B

NORTH OF ROUTE 9 NB ON RAMP

DAY	SUN	MON	TUE	WED	THU	FRI	SAT
DATE	0	09/30/2013	10/01/2013	0	0	0	0
TYPE							
HOUR							

2013 ADT = 3500 ACF = NA

****

12A	0	0	11	0	0	0	0
01A	0	0	6	0	0	0	0
02A	0	0	4	0	0	0	0
03A	0	2	2	0	0	0	0
04A	0	8	8	0	0	0	0
05A	0	58	60	0	0	0	0
06A	0	187	190	0	0	0	0
07A	0	291	294	0	0	0	0
08A	0	253	278	0	0	0	0
09A	0	210	202	0	0	0	0
10A	0	204	0	0	0	0	0
11A	0	226	0	0	0	0	0
12P	0	220	0	0	0	0	0
01P	0	197	0	0	0	0	0
02P	0	301	0	0	0	0	0
03P	0	305	0	0	0	0	0
04P	0	360	0	0	0	0	0
05P	0	339	0	0	0	0	0
06P	0	256	0	0	0	0	0
07P	0	150	0	0	0	0	0
08P	0	117	0	0	0	0	0
09P	0	41	0	0	0	0	0
10P	0	33	0	0	0	0	0
11P	0	20	0	0	0	0	0
TOT	0	3778	1055	0	0	0	0

STATE OF CONNECTICUT
DEPARTMENT OF TRANSPORTATION
BUREAU OF POLICY AND PLANNING
PLANNING INVENTORY AND DATA

TRAFFIC RECORDER DATA

TOWN OF HADDAM ROUTE 81 DIRECTION B

SOUTH OF MAPLE AVENUE

DAY	SUN	MON	TUE	WED	THU	FRI	SAT
DATE	0	0	10/15/2013	10/16/2013	0	0	0
TYPE							
HOUR							

2013 ADT = 4600 ACF = NA

****

12A	0	0	0	13	0	0	0
01A	0	0	0	7	0	0	0
02A	0	0	0	9	0	0	0
03A	0	0	0	4	0	0	0
04A	0	0	0	7	0	0	0
05A	0	0	64	0	0	0	0
06A	0	0	205	0	0	0	0
07A	0	0	339	0	0	0	0
08A	0	0	329	0	0	0	0
09A	0	0	284	0	0	0	0
10A	0	0	276	0	0	0	0
11A	0	0	361	0	0	0	0
12P	0	0	365	0	0	0	0
01P	0	0	298	0	0	0	0
02P	0	0	367	0	0	0	0
03P	0	0	449	0	0	0	0
04P	0	0	435	0	0	0	0
05P	0	0	442	0	0	0	0
06P	0	0	367	0	0	0	0
07P	0	0	194	0	0	0	0
08P	0	0	112	0	0	0	0
09P	0	0	77	0	0	0	0
10P	0	0	33	0	0	0	0
11P	0	0	17	0	0	0	0
TOT	0	0	5014	40	0	0	0

STATE OF CONNECTICUT
DEPARTMENT OF TRANSPORTATION
BUREAU OF POLICY AND PLANNING
PLANNING INVENTORY AND DATA

TRAFFIC RECORDER DATA

TOWN OF HADDAM ROUTE 154 DIRECTION B

EAST OF DEPOT ROAD

DAY	SUN	MON	TUE	WED	THU	FRI	SAT
DATE	0	0	10/15/2013	10/16/2013	0	0	0
TYPE							
HOUR							

2013 ADT = 5500 ACF = 0.98

****

12A	0	0	0	32	0	0	0
01A	0	0	0	9	0	0	0
02A	0	0	0	8	0	0	0
03A	0	0	0	5	0	0	0
04A	0	0	0	25	0	0	0
05A	0	0	87	0	0	0	0
06A	0	0	307	0	0	0	0
07A	0	0	443	0	0	0	0
08A	0	0	439	0	0	0	0
09A	0	0	357	0	0	0	0
10A	0	0	313	0	0	0	0
11A	0	0	308	0	0	0	0
12P	0	0	315	0	0	0	0
01P	0	0	336	0	0	0	0
02P	0	0	434	0	0	0	0
03P	0	0	519	0	0	0	0
04P	0	0	574	0	0	0	0
05P	0	0	574	0	0	0	0
06P	0	0	409	0	0	0	0
07P	0	0	196	0	0	0	0
08P	0	0	164	0	0	0	0
09P	0	0	101	0	0	0	0
10P	0	0	57	0	0	0	0
11P	0	0	50	0	0	0	0
TOT	0	0	5983	79	0	0	0

STATE OF CONNECTICUT
DEPARTMENT OF TRANSPORTATION
BUREAU OF POLICY AND PLANNING
PLANNING INVENTORY AND DATA

TRAFFIC RECORDER DATA

TOWN OF HADDAM ROUTE 154 DIRECTION B

EAST OF WALKLEY HILL RD (N JCT)

DAY	SUN	MON	TUE	WED	THU	FRI	SAT
DATE	0	0	10/01/2013	10/02/2013	10/03/2013	0	0
TYPE							
HOUR							

2013 ADT = 4700 ACF = 0.98

****

12A	0	0	0	24	31	0	0
01A	0	0	0	6	8	0	0
02A	0	0	0	9	8	0	0
03A	0	0	0	4	6	0	0
04A	0	0	0	28	19	0	0
05A	0	0	0	78	0	0	0
06A	0	0	0	248	0	0	0
07A	0	0	0	350	0	0	0
08A	0	0	0	390	0	0	0
09A	0	0	0	360	0	0	0
10A	0	0	0	334	0	0	0
11A	0	0	249	330	0	0	0
12P	0	0	240	364	0	0	0
01P	0	0	245	364	0	0	0
02P	0	0	351	424	0	0	0
03P	0	0	404	473	0	0	0
04P	0	0	433	449	0	0	0
05P	0	0	416	457	0	0	0
06P	0	0	322	321	0	0	0
07P	0	0	209	219	0	0	0
08P	0	0	128	142	0	0	0
09P	0	0	68	68	0	0	0
10P	0	0	37	56	0	0	0
11P	0	0	29	35	0	0	0
TOT	0	0	3131	5533	72	0	0

STATE OF CONNECTICUT
DEPARTMENT OF TRANSPORTATION
BUREAU OF POLICY AND PLANNING
PLANNING INVENTORY AND DATA

TRAFFIC RECORDER DATA

TOWN OF HADDAM ROUTE DIRECTION B

CEDAR LAKE ROAD - NORTH OF DICKINSON ROAD

DAY	SUN	MON	TUE	WED	THU	FRI	SAT
DATE	0	0	10/15/2013	10/16/2013	0	0	0
TYPE							
HOUR							
	2013 ADT = 250		ACF = NA				
	**********						
12A	0	0	0	3	0	0	0
01A	0	0	0	0	0	0	0
02A	0	0	0	0	0	0	0
03A	0	0	0	0	0	0	0
04A	0	0	0	1	0	0	0
05A	0	0	0	7	0	0	0
06A	0	0	0	16	0	0	0
07A	0	0	22	0	0	0	0
08A	0	0	17	0	0	0	0
09A	0	0	13	0	0	0	0
10A	0	0	11	0	0	0	0
11A	0	0	13	0	0	0	0
12P	0	0	8	0	0	0	0
01P	0	0	11	0	0	0	0
02P	0	0	23	0	0	0	0
03P	0	0	17	0	0	0	0
04P	0	0	20	0	0	0	0
05P	0	0	23	0	0	0	0
06P	0	0	18	0	0	0	0
07P	0	0	5	0	0	0	0
08P	0	0	11	0	0	0	0
09P	0	0	5	0	0	0	0
10P	0	0	3	0	0	0	0
11P	0	0	1	0	0	0	0
TOT	0	0	221	27	0	0	0

STATE OF CONNECTICUT
DEPARTMENT OF TRANSPORTATION
BUREAU OF POLICY AND PLANNING
PLANNING INVENTORY AND DATA

TRAFFIC RECORDER DATA

TOWN OF HADDAM ROUTE DIRECTION B

SIMA ROAD - NE OF INDIAN HILL ROAD

DAY	SUN	MON	TUE	WED	THU	FRI	SAT
DATE	0	0	10/15/2013	10/16/2013	0	0	0
TYPE							
HOUR							
	2013 ADT = 400		ACF = NA				
	**********						
12A	0	0	0	2	0	0	0
01A	0	0	0	2	0	0	0
02A	0	0	0	0	0	0	0
03A	0	0	0	1	0	0	0
04A	0	0	0	2	0	0	0
05A	0	0	0	10	0	0	0
06A	0	0	0	32	0	0	0
07A	0	0	40	0	0	0	0
08A	0	0	24	0	0	0	0
09A	0	0	12	0	0	0	0
10A	0	0	6	0	0	0	0
11A	0	0	11	0	0	0	0
12P	0	0	13	0	0	0	0
01P	0	0	14	0	0	0	0
02P	0	0	22	0	0	0	0
03P	0	0	42	0	0	0	0
04P	0	0	33	0	0	0	0
05P	0	0	59	0	0	0	0
06P	0	0	35	0	0	0	0
07P	0	0	22	0	0	0	0
08P	0	0	18	0	0	0	0
09P	0	0	1	0	0	0	0
10P	0	0	4	0	0	0	0
11P	0	0	4	0	0	0	0
TOT	0	0	360	49	0	0	0

STATE OF CONNECTICUT
DEPARTMENT OF TRANSPORTATION
BUREAU OF POLICY AND PLANNING
PLANNING INVENTORY AND DATA

TRAFFIC RECORDER DATA

TOWN OF HADDAM ROUTE DIRECTION B

BEAVER MEADOW ROAD - NE OF RANGER ROAD

DAY	SUN	MON	TUE	WED	THU	FRI	SAT
DATE	0	0	10/01/2013	10/02/2013	10/03/2013	0	0
TYPE							
HOUR							
	2013 ADT = 1600		ACF = NA				
	**********						
12A	0	0	0	3	5	0	0
01A	0	0	0	0	1	0	0
02A	0	0	0	1	3	0	0
03A	0	0	0	2	1	0	0
04A	0	0	0	7	10	0	0
05A	0	0	0	20	0	0	0
06A	0	0	0	54	0	0	0
07A	0	0	0	134	0	0	0
08A	0	0	0	117	0	0	0
09A	0	0	0	82	0	0	0
10A	0	0	0	85	0	0	0
11A	0	0	87	100	0	0	0
12P	0	0	89	95	0	0	0
01P	0	0	100	93	0	0	0
02P	0	0	86	118	0	0	0
03P	0	0	124	125	0	0	0
04P	0	0	130	138	0	0	0
05P	0	0	186	151	0	0	0
06P	0	0	133	102	0	0	0
07P	0	0	95	73	0	0	0
08P	0	0	44	63	0	0	0
09P	0	0	34	14	0	0	0
10P	0	0	12	14	0	0	0
11P	0	0	17	8	0	0	0
TOT	0	0	1137	1599	20	0	0

STATE OF CONNECTICUT
DEPARTMENT OF TRANSPORTATION
BUREAU OF POLICY AND PLANNING
PLANNING INVENTORY AND DATA

TRAFFIC RECORDER DATA

TOWN OF HADDAM ROUTE DIRECTION B

JAIL HILL ROAD-NORTH OF QUARRY HILL RD #2

DAY	SUN	MON	TUE	WED	THU	FRI	SAT
DATE	0	0	10/01/2013	10/02/2013	10/03/2013	0	0
TYPE							
HOUR							

2013 ADT = 900 ACF = NA

****

12A	0	0	0	0	4	0	0
01A	0	0	0	2	1	0	0
02A	0	0	0	2	1	0	0
03A	0	0	0	1	0	0	0
04A	0	0	0	2	2	0	0
05A	0	0	0	11	0	0	0
06A	0	0	0	26	0	0	0
07A	0	0	0	41	0	0	0
08A	0	0	0	69	0	0	0
09A	0	0	0	55	0	0	0
10A	0	0	0	64	0	0	0
11A	0	0	54	77	0	0	0
12P	0	0	51	62	0	0	0
01P	0	0	61	54	0	0	0
02P	0	0	59	74	0	0	0
03P	0	0	68	68	0	0	0
04P	0	0	66	84	0	0	0
05P	0	0	87	76	0	0	0
06P	0	0	73	63	0	0	0
07P	0	0	57	41	0	0	0
08P	0	0	24	34	0	0	0
09P	0	0	16	6	0	0	0
10P	0	0	3	8	0	0	0
11P	0	0	3	2	0	0	0
TOT	0	0	622	922	8	0	0

STATE OF CONNECTICUT
DEPARTMENT OF TRANSPORTATION
BUREAU OF POLICY AND PLANNING
PLANNING INVENTORY AND DATA

TRAFFIC RECORDER DATA

TOWN OF HADDAM ROUTE DIRECTION B

BEAVER MEADOW RD-SW OF RT 9 SB ON RAMP

DAY	SUN	MON	TUE	WED	THU	FRI	SAT
DATE	0	0	10/15/2013	10/16/2013	0	0	0
TYPE							
HOUR							
	2013 ADT = 850		ACF = NA				
	**********						
12A	0	0	0	3	0	0	0
01A	0	0	0	1	0	0	0
02A	0	0	0	1	0	0	0
03A	0	0	0	0	0	0	0
04A	0	0	0	2	0	0	0
05A	0	0	0	11	0	0	0
06A	0	0	36	0	0	0	0
07A	0	0	83	0	0	0	0
08A	0	0	56	0	0	0	0
09A	0	0	37	0	0	0	0
10A	0	0	32	0	0	0	0
11A	0	0	36	0	0	0	0
12P	0	0	37	0	0	0	0
01P	0	0	38	0	0	0	0
02P	0	0	45	0	0	0	0
03P	0	0	75	0	0	0	0
04P	0	0	86	0	0	0	0
05P	0	0	105	0	0	0	0
06P	0	0	89	0	0	0	0
07P	0	0	38	0	0	0	0
08P	0	0	25	0	0	0	0
09P	0	0	15	0	0	0	0
10P	0	0	7	0	0	0	0
11P	0	0	7	0	0	0	0
TOT	0	0	847	18	0	0	0

STATE OF CONNECTICUT
DEPARTMENT OF TRANSPORTATION
BUREAU OF POLICY AND PLANNING
PLANNING INVENTORY AND DATA

TRAFFIC RECORDER DATA

TOWN OF HADDAM ROUTE DIRECTION B

CEDAR LAKE ROAD - AT CHESTER TL

DAY	SUN	MON	TUE	WED	THU	FRI	SAT
DATE	0	0	10/15/2013	10/16/2013	0	0	0
TYPE							
HOUR							

2013 ADT = 200 ACF = NA

****

12A	0	0	0	2	0	0	0
01A	0	0	0	0	0	0	0
02A	0	0	0	1	0	0	0
03A	0	0	0	3	0	0	0
04A	0	0	0	0	0	0	0
05A	0	0	0	4	0	0	0
06A	0	0	0	16	0	0	0
07A	0	0	15	0	0	0	0
08A	0	0	12	0	0	0	0
09A	0	0	7	0	0	0	0
10A	0	0	3	0	0	0	0
11A	0	0	7	0	0	0	0
12P	0	0	10	0	0	0	0
01P	0	0	13	0	0	0	0
02P	0	0	14	0	0	0	0
03P	0	0	17	0	0	0	0
04P	0	0	19	0	0	0	0
05P	0	0	18	0	0	0	0
06P	0	0	9	0	0	0	0
07P	0	0	3	0	0	0	0
08P	0	0	5	0	0	0	0
09P	0	0	2	0	0	0	0
10P	0	0	2	0	0	0	0
11P	0	0	0	0	0	0	0
TOT	0	0	156	26	0	0	0

STATE OF CONNECTICUT
DEPARTMENT OF TRANSPORTATION
BUREAU OF POLICY AND PLANNING
PLANNING INVENTORY AND DATA

TRAFFIC RECORDER DATA

TOWN OF HADDAM ROUTE DIRECTION B

POKORNY ROAD - WEST OF ROUTE 81

DAY	SUN	MON	TUE	WED	THU	FRI	SAT
DATE	0	0	10/15/2013	10/16/2013	0	0	0
TYPE							
HOUR							

2013 ADT = 600 ACF = NA

****

12A	0	0	0	1	0	0	0
01A	0	0	0	0	0	0	0
02A	0	0	0	0	0	0	0
03A	0	0	0	2	0	0	0
04A	0	0	0	2	0	0	0
05A	0	0	0	11	0	0	0
06A	0	0	28	0	0	0	0
07A	0	0	61	0	0	0	0
08A	0	0	32	0	0	0	0
09A	0	0	25	0	0	0	0
10A	0	0	12	0	0	0	0
11A	0	0	27	0	0	0	0
12P	0	0	33	0	0	0	0
01P	0	0	36	0	0	0	0
02P	0	0	35	0	0	0	0
03P	0	0	51	0	0	0	0
04P	0	0	54	0	0	0	0
05P	0	0	72	0	0	0	0
06P	0	0	50	0	0	0	0
07P	0	0	45	0	0	0	0
08P	0	0	14	0	0	0	0
09P	0	0	11	0	0	0	0
10P	0	0	4	0	0	0	0
11P	0	0	0	0	0	0	0
TOT	0	0	590	16	0	0	0

STATE OF CONNECTICUT
DEPARTMENT OF TRANSPORTATION
BUREAU OF POLICY AND PLANNING
PLANNING INVENTORY AND DATA

TRAFFIC RECORDER DATA

TOWN OF HADDAM ROUTE 81 DIRECTION B

NORTH OF ROUTE 9 SB OFF RAMP(EXIT 9)

DAY	SUN	MON	TUE	WED	THU	FRI	SAT
DATE	0	09/30/2013	10/01/2013	0	0	0	0
TYPE							
HOUR							

2013 ADT = 6900 ACF = NA

****

12A	0	0	18	0	0	0	0
01A	0	0	12	0	0	0	0
02A	0	0	5	0	0	0	0
03A	0	7	8	0	0	0	0
04A	0	36	37	0	0	0	0
05A	0	171	177	0	0	0	0
06A	0	539	587	0	0	0	0
07A	0	907	909	0	0	0	0
08A	0	617	585	0	0	0	0
09A	0	409	423	0	0	0	0
10A	0	376	0	0	0	0	0
11A	0	358	0	0	0	0	0
12P	0	359	0	0	0	0	0
01P	0	331	0	0	0	0	0
02P	0	462	0	0	0	0	0
03P	0	482	0	0	0	0	0
04P	0	588	0	0	0	0	0
05P	0	522	0	0	0	0	0
06P	0	430	0	0	0	0	0
07P	0	246	0	0	0	0	0
08P	0	163	0	0	0	0	0
09P	0	99	0	0	0	0	0
10P	0	57	0	0	0	0	0
11P	0	27	0	0	0	0	0
TOT	0	7186	2761	0	0	0	0

STATE OF CONNECTICUT
DEPARTMENT OF TRANSPORTATION
BUREAU OF POLICY AND PLANNING
PLANNING INVENTORY AND DATA

TRAFFIC RECORDER DATA

TOWN OF HADDAM ROUTE 196 DIRECTION B

NORTH OF ROUTE 151 CON

DAY	SUN	MON	TUE	WED	THU	FRI	SAT
DATE	0	0	10/01/2013	10/02/2013	10/03/2013	0	0
TYPE							
HOUR							
	2013 ADT = 2100		ACF = 0.98				
	**********						
12A	0	0	0	7	6	0	0
01A	0	0	0	5	1	0	0
02A	0	0	0	4	1	0	0
03A	0	0	0	3	6	0	0
04A	0	0	0	5	0	0	0
05A	0	0	0	45	0	0	0
06A	0	0	0	111	0	0	0
07A	0	0	0	173	0	0	0
08A	0	0	0	137	0	0	0
09A	0	0	0	118	0	0	0
10A	0	0	92	119	0	0	0
11A	0	0	96	124	0	0	0
12P	0	0	108	88	0	0	0
01P	0	0	116	116	0	0	0
02P	0	0	152	162	0	0	0
03P	0	0	203	166	0	0	0
04P	0	0	205	251	0	0	0
05P	0	0	185	200	0	0	0
06P	0	0	133	145	0	0	0
07P	0	0	73	75	0	0	0
08P	0	0	61	73	0	0	0
09P	0	0	35	52	0	0	0
10P	0	0	28	22	0	0	0
11P	0	0	12	16	0	0	0
TOT	0	0	1499	2217	14	0	0

STATE OF CONNECTICUT
DEPARTMENT OF TRANSPORTATION
BUREAU OF POLICY AND PLANNING
PLANNING INVENTORY AND DATA

TRAFFIC RECORDER DATA

TOWN OF HADDAM ROUTE 151 DIRECTION B

SOUTH OF ROUTE 196

DAY	SUN	MON	TUE	WED	THU	FRI	SAT
DATE	0	0	10/01/2013	10/02/2013	10/03/2013	0	0
TYPE							
HOUR							

2013 ADT = 3600 ACF = 0.99

****

12A	0	0	0	7	12	0	0
01A	0	0	0	6	4	0	0
02A	0	0	0	7	5	0	0
03A	0	0	0	5	7	0	0
04A	0	0	0	14	0	0	0
05A	0	0	0	104	0	0	0
06A	0	0	0	200	0	0	0
07A	0	0	0	317	0	0	0
08A	0	0	0	237	0	0	0
09A	0	0	0	213	0	0	0
10A	0	0	167	178	0	0	0
11A	0	0	167	198	0	0	0
12P	0	0	192	172	0	0	0
01P	0	0	208	184	0	0	0
02P	0	0	245	273	0	0	0
03P	0	0	333	300	0	0	0
04P	0	0	363	403	0	0	0
05P	0	0	312	369	0	0	0
06P	0	0	242	244	0	0	0
07P	0	0	96	157	0	0	0
08P	0	0	91	120	0	0	0
09P	0	0	62	81	0	0	0
10P	0	0	46	53	0	0	0
11P	0	0	32	24	0	0	0
TOT	0	0	2556	3866	28	0	0

STATE OF CONNECTICUT
DEPARTMENT OF TRANSPORTATION
BUREAU OF POLICY AND PLANNING
PLANNING INVENTORY AND DATA

TRAFFIC RECORDER DATA

TOWN OF HADDAM ROUTE 151 DIRECTION B

WEST OF ROUTE 196 CON

DAY	SUN	MON	TUE	WED	THU	FRI	SAT
DATE	0	0	10/01/2013	10/02/2013	10/03/2013	0	0
TYPE							
HOUR							

2013 ADT = 1900 ACF = NA

****

12A	0	0	0	1	6	0	0
01A	0	0	0	3	3	0	0
02A	0	0	0	4	5	0	0
03A	0	0	0	2	2	0	0
04A	0	0	0	9	0	0	0
05A	0	0	0	58	0	0	0
06A	0	0	0	101	0	0	0
07A	0	0	0	167	0	0	0
08A	0	0	0	119	0	0	0
09A	0	0	0	106	0	0	0
10A	0	0	99	95	0	0	0
11A	0	0	94	91	0	0	0
12P	0	0	108	97	0	0	0
01P	0	0	111	95	0	0	0
02P	0	0	133	124	0	0	0
03P	0	0	162	173	0	0	0
04P	0	0	179	191	0	0	0
05P	0	0	163	194	0	0	0
06P	0	0	133	132	0	0	0
07P	0	0	49	92	0	0	0
08P	0	0	48	64	0	0	0
09P	0	0	32	45	0	0	0
10P	0	0	29	36	0	0	0
11P	0	0	19	8	0	0	0
TOT	0	0	1359	2007	16	0	0

STATE OF CONNECTICUT
DEPARTMENT OF TRANSPORTATION
BUREAU OF POLICY AND PLANNING
PLANNING INVENTORY AND DATA

TRAFFIC RECORDER DATA

TOWN OF HADDAM ROUTE DIRECTION B

CANDLEWOOD HILL ROAD - WEST OF ROUTE 154

DAY	SUN	MON	TUE	WED	THU	FRI	SAT
DATE	0	0	10/15/2013	10/16/2013	0	0	0
TYPE							
HOUR							
	2013 ADT = 1800		ACF = NA				
	**********						
12A	0	0	0	3	0	0	0
01A	0	0	0	2	0	0	0
02A	0	0	0	5	0	0	0
03A	0	0	0	2	0	0	0
04A	0	0	0	3	0	0	0
05A	0	0	23	0	0	0	0
06A	0	0	86	0	0	0	0
07A	0	0	142	0	0	0	0
08A	0	0	107	0	0	0	0
09A	0	0	92	0	0	0	0
10A	0	0	99	0	0	0	0
11A	0	0	107	0	0	0	0
12P	0	0	112	0	0	0	0
01P	0	0	112	0	0	0	0
02P	0	0	122	0	0	0	0
03P	0	0	134	0	0	0	0
04P	0	0	162	0	0	0	0
05P	0	0	202	0	0	0	0
06P	0	0	149	0	0	0	0
07P	0	0	83	0	0	0	0
08P	0	0	49	0	0	0	0
09P	0	0	35	0	0	0	0
10P	0	0	19	0	0	0	0
11P	0	0	12	0	0	0	0
TOT	0	0	1847	15	0	0	0

STATE OF CONNECTICUT
DEPARTMENT OF TRANSPORTATION
BUREAU OF POLICY AND PLANNING
PLANNING INVENTORY AND DATA

TRAFFIC RECORDER DATA

TOWN OF HADDAM ROUTE DIRECTION B

INJUN HOLLOW RD - SE OF ROCK LANDING RD

DAY	SUN	MON	TUE	WED	THU	FRI	SAT
DATE	0	0	10/01/2013	10/02/2013	10/03/2013	0	0
TYPE							
HOUR							
	2013 ADT = 250		ACF = NA				
	**********						
12A	0	0	0	1	1	0	0
01A	0	0	0	1	2	0	0
02A	0	0	0	0	0	0	0
03A	0	0	0	0	0	0	0
04A	0	0	0	2	0	0	0
05A	0	0	0	5	0	0	0
06A	0	0	0	15	0	0	0
07A	0	0	0	16	0	0	0
08A	0	0	0	34	0	0	0
09A	0	0	0	19	0	0	0
10A	0	0	16	14	0	0	0
11A	0	0	12	21	0	0	0
12P	0	0	13	21	0	0	0
01P	0	0	14	9	0	0	0
02P	0	0	15	17	0	0	0
03P	0	0	14	16	0	0	0
04P	0	0	24	26	0	0	0
05P	0	0	21	15	0	0	0
06P	0	0	14	15	0	0	0
07P	0	0	5	6	0	0	0
08P	0	0	4	11	0	0	0
09P	0	0	1	6	0	0	0
10P	0	0	5	6	0	0	0
11P	0	0	2	1	0	0	0
TOT	0	0	160	277	3	0	0

STATE OF CONNECTICUT
DEPARTMENT OF TRANSPORTATION
BUREAU OF POLICY AND PLANNING
PLANNING INVENTORY AND DATA

TRAFFIC RECORDER DATA

TOWN OF HADDAM ROUTE DIRECTION B

ROCK LANDING RD - NE OF QUARRY HILL RD #1

DAY	SUN	MON	TUE	WED	THU	FRI	SAT
DATE	0	0	10/01/2013	10/02/2013	10/03/2013	0	0
TYPE							
HOUR							

2013 ADT = 800 ACF = NA

****

12A	0	0	0	4	5	0	0
01A	0	0	0	1	5	0	0
02A	0	0	0	0	1	0	0
03A	0	0	0	1	1	0	0
04A	0	0	0	1	0	0	0
05A	0	0	0	11	0	0	0
06A	0	0	0	57	0	0	0
07A	0	0	0	52	0	0	0
08A	0	0	0	43	0	0	0
09A	0	0	0	49	0	0	0
10A	0	0	57	52	0	0	0
11A	0	0	52	61	0	0	0
12P	0	0	57	47	0	0	0
01P	0	0	44	49	0	0	0
02P	0	0	44	34	0	0	0
03P	0	0	61	59	0	0	0
04P	0	0	85	85	0	0	0
05P	0	0	84	72	0	0	0
06P	0	0	42	59	0	0	0
07P	0	0	36	27	0	0	0
08P	0	0	23	37	0	0	0
09P	0	0	17	21	0	0	0
10P	0	0	12	15	0	0	0
11P	0	0	3	5	0	0	0
TOT	0	0	617	842	12	0	0

STATE OF CONNECTICUT
DEPARTMENT OF TRANSPORTATION
BUREAU OF POLICY AND PLANNING
PLANNING INVENTORY AND DATA

TRAFFIC RECORDER DATA

TOWN OF HADDAM ROUTE DIRECTION B

CANDLEWOOD HILL RD - AT DURHAM TL

DAY	SUN	MON	TUE	WED	THU	FRI	SAT
DATE	0	0	10/15/2013	10/16/2013	0	0	0
TYPE							
HOUR							
	2013 ADT = 1000		ACF = NA				
	**********						
12A	0	0	0	2	0	0	0
01A	0	0	0	1	0	0	0
02A	0	0	0	1	0	0	0
03A	0	0	0	2	0	0	0
04A	0	0	0	6	0	0	0
05A	0	0	0	16	0	0	0
06A	0	0	0	77	0	0	0
07A	0	0	122	0	0	0	0
08A	0	0	73	0	0	0	0
09A	0	0	47	0	0	0	0
10A	0	0	35	0	0	0	0
11A	0	0	29	0	0	0	0
12P	0	0	35	0	0	0	0
01P	0	0	51	0	0	0	0
02P	0	0	62	0	0	0	0
03P	0	0	86	0	0	0	0
04P	0	0	106	0	0	0	0
05P	0	0	114	0	0	0	0
06P	0	0	78	0	0	0	0
07P	0	0	47	0	0	0	0
08P	0	0	30	0	0	0	0
09P	0	0	14	0	0	0	0
10P	0	0	7	0	0	0	0
11P	0	0	6	0	0	0	0
TOT	0	0	942	105	0	0	0

STATE OF CONNECTICUT
DEPARTMENT OF TRANSPORTATION
BUREAU OF POLICY AND PLANNING
PLANNING INVENTORY AND DATA

TRAFFIC RECORDER DATA

TOWN OF HADDAM ROUTE DIRECTION B

FOOT HILLS RD - NW OF WIESE ALBERT ROAD

DAY	SUN	MON	TUE	WED	THU	FRI	SAT
DATE	0	0	10/15/2013	10/16/2013	0	0	0
TYPE							
HOUR							

2013 ADT = 550 ACF = NA

****

12A	0	0	0	3	0	0	0
01A	0	0	0	0	0	0	0
02A	0	0	0	0	0	0	0
03A	0	0	0	1	0	0	0
04A	0	0	0	2	0	0	0
05A	0	0	0	10	0	0	0
06A	0	0	0	33	0	0	0
07A	0	0	58	0	0	0	0
08A	0	0	36	0	0	0	0
09A	0	0	28	0	0	0	0
10A	0	0	24	0	0	0	0
11A	0	0	21	0	0	0	0
12P	0	0	23	0	0	0	0
01P	0	0	31	0	0	0	0
02P	0	0	37	0	0	0	0
03P	0	0	43	0	0	0	0
04P	0	0	49	0	0	0	0
05P	0	0	54	0	0	0	0
06P	0	0	41	0	0	0	0
07P	0	0	15	0	0	0	0
08P	0	0	13	0	0	0	0
09P	0	0	14	0	0	0	0
10P	0	0	5	0	0	0	0
11P	0	0	2	0	0	0	0
TOT	0	0	494	49	0	0	0

STATE OF CONNECTICUT
DEPARTMENT OF TRANSPORTATION
BUREAU OF POLICY AND PLANNING
PLANNING INVENTORY AND DATA

TRAFFIC RECORDER DATA

TOWN OF HADDAM ROUTE DIRECTION B

LITTLE CITY RD - E OF GUNGER HILL RD

DAY	SUN	MON	TUE	WED	THU	FRI	SAT
DATE	0	0	10/15/2013	10/16/2013	0	0	0
TYPE							
HOUR							

2013 ADT = 1700 ACF = NA

****

12A	0	0	0	6	0	0	0
01A	0	0	0	5	0	0	0
02A	0	0	0	0	0	0	0
03A	0	0	0	2	0	0	0
04A	0	0	0	6	0	0	0
05A	0	0	0	28	0	0	0
06A	0	0	0	72	0	0	0
07A	0	0	182	0	0	0	0
08A	0	0	120	0	0	0	0
09A	0	0	66	0	0	0	0
10A	0	0	71	0	0	0	0
11A	0	0	72	0	0	0	0
12P	0	0	65	0	0	0	0
01P	0	0	66	0	0	0	0
02P	0	0	121	0	0	0	0
03P	0	0	112	0	0	0	0
04P	0	0	170	0	0	0	0
05P	0	0	190	0	0	0	0
06P	0	0	167	0	0	0	0
07P	0	0	90	0	0	0	0
08P	0	0	64	0	0	0	0
09P	0	0	29	0	0	0	0
10P	0	0	20	0	0	0	0
11P	0	0	8	0	0	0	0
TOT	0	0	1613	119	0	0	0

STATE OF CONNECTICUT
DEPARTMENT OF TRANSPORTATION
BUREAU OF POLICY AND PLANNING
PLANNING INVENTORY AND DATA

TRAFFIC RECORDER DATA

TOWN OF HADDAM ROUTE DIRECTION B

LITTLE CITY RD - NORTH OF SIMA ROAD

DAY	SUN	MON	TUE	WED	THU	FRI	SAT
DATE	0	0	10/15/2013	10/16/2013	0	0	0
TYPE							
HOUR							

2013 ADT = 600 ACF = NA

****

12A	0	0	0	2	0	0	0
01A	0	0	0	3	0	0	0
02A	0	0	0	0	0	0	0
03A	0	0	0	0	0	0	0
04A	0	0	0	5	0	0	0
05A	0	0	0	7	0	0	0
06A	0	0	0	57	0	0	0
07A	0	0	59	0	0	0	0
08A	0	0	30	0	0	0	0
09A	0	0	21	0	0	0	0
10A	0	0	16	0	0	0	0
11A	0	0	21	0	0	0	0
12P	0	0	24	0	0	0	0
01P	0	0	27	0	0	0	0
02P	0	0	46	0	0	0	0
03P	0	0	48	0	0	0	0
04P	0	0	53	0	0	0	0
05P	0	0	73	0	0	0	0
06P	0	0	53	0	0	0	0
07P	0	0	34	0	0	0	0
08P	0	0	22	0	0	0	0
09P	0	0	7	0	0	0	0
10P	0	0	12	0	0	0	0
11P	0	0	4	0	0	0	0
TOT	0	0	550	74	0	0	0

STATE OF CONNECTICUT
DEPARTMENT OF TRANSPORTATION
BUREAU OF POLICY AND PLANNING
PLANNING INVENTORY AND DATA

TRAFFIC RECORDER DATA

TOWN OF HADDAM ROUTE DIRECTION B

WOODS ROAD - EAST OF ROUTE 81

DAY	SUN	MON	TUE	WED	THU	FRI	SAT
DATE	0	0	10/15/2013	10/16/2013	10/17/2013	0	0
TYPE							
HOUR							
	2013 ADT = 300		ACF = NA				
	**********						
12A	0	0	0	0	0	0	0
01A	0	0	0	0	0	0	0
02A	0	0	0	0	0	0	0
03A	0	0	0	0	0	0	0
04A	0	0	0	0	0	0	0
05A	0	0	0	5	0	0	0
06A	0	0	9	0	0	0	0
07A	0	0	34	0	0	0	0
08A	0	0	31	0	0	0	0
09A	0	0	13	0	0	0	0
10A	0	0	11	0	0	0	0
11A	0	0	7	0	0	0	0
12P	0	0	10	0	0	0	0
01P	0	0	7	0	0	0	0
02P	0	0	17	0	0	0	0
03P	0	0	29	0	0	0	0
04P	0	0	29	0	0	0	0
05P	0	0	32	0	0	0	0
06P	0	0	25	0	0	0	0
07P	0	0	19	0	0	0	0
08P	0	0	12	0	0	0	0
09P	0	0	4	0	0	0	0
10P	0	0	2	0	0	0	0
11P	0	0	2	0	0	0	0
TOT	0	0	293	5	0	0	0

STATE OF CONNECTICUT
DEPARTMENT OF TRANSPORTATION
BUREAU OF POLICY AND PLANNING
PLANNING INVENTORY AND DATA

TRAFFIC RECORDER DATA

TOWN OF HADDAM ROUTE DIRECTION B

BEAVER MEADOW RD - NE OF RT 9 SB ON RAMP

DAY	SUN	MON	TUE	WED	THU	FRI	SAT
DATE	0	0	10/15/2013	10/16/2013	0	0	0
TYPE							
HOUR							
	2013 ADT = 1600		ACF = NA				
	**********						
12A	0	0	0	7	0	0	0
01A	0	0	0	2	0	0	0
02A	0	0	0	6	0	0	0
03A	0	0	0	11	0	0	0
04A	0	0	0	3	0	0	0
05A	0	0	0	22	0	0	0
06A	0	0	53	0	0	0	0
07A	0	0	122	0	0	0	0
08A	0	0	92	0	0	0	0
09A	0	0	80	0	0	0	0
10A	0	0	86	0	0	0	0
11A	0	0	96	0	0	0	0
12P	0	0	84	0	0	0	0
01P	0	0	95	0	0	0	0
02P	0	0	106	0	0	0	0
03P	0	0	127	0	0	0	0
04P	0	0	154	0	0	0	0
05P	0	0	179	0	0	0	0
06P	0	0	126	0	0	0	0
07P	0	0	50	0	0	0	0
08P	0	0	47	0	0	0	0
09P	0	0	32	0	0	0	0
10P	0	0	15	0	0	0	0
11P	0	0	13	0	0	0	0
TOT	0	0	1557	51	0	0	0

STATE OF CONNECTICUT
DEPARTMENT OF TRANSPORTATION
BUREAU OF POLICY AND PLANNING
PLANNING INVENTORY AND DATA

TRAFFIC RECORDER DATA

TOWN OF HADDAM ROUTE 82 DIRECTION E

NE OF ROUTE 154

DAY	SUN	MON	TUE	WED	THU	FRI	SAT
DATE	0	09/30/2013	10/01/2013	10/02/2013	0	0	0
TYPE							
HOUR							

2013 ADT = 5600 ACF = NA

****

12A	0	0	45	36	0	0	0
01A	0	0	8	13	0	0	0
02A	0	0	7	9	0	0	0
03A	0	0	5	11	0	0	0
04A	0	9	9	0	0	0	0
05A	0	27	26	0	0	0	0
06A	0	107	136	0	0	0	0
07A	0	230	231	0	0	0	0
08A	0	256	281	0	0	0	0
09A	0	250	266	0	0	0	0
10A	0	275	260	0	0	0	0
11A	0	261	284	0	0	0	0
12P	0	301	310	0	0	0	0
01P	0	307	343	0	0	0	0
02P	0	350	375	0	0	0	0
03P	0	573	565	0	0	0	0
04P	0	836	792	0	0	0	0
05P	0	744	767	0	0	0	0
06P	0	446	485	0	0	0	0
07P	0	224	301	0	0	0	0
08P	0	179	221	0	0	0	0
09P	0	136	129	0	0	0	0
10P	0	53	63	0	0	0	0
11P	0	38	56	0	0	0	0
TOT	0	5602	5965	69	0	0	0

STATE OF CONNECTICUT
DEPARTMENT OF TRANSPORTATION
BUREAU OF POLICY AND PLANNING
PLANNING INVENTORY AND DATA

TRAFFIC RECORDER DATA

TOWN OF HADDAM ROUTE 82 DIRECTION W

NE OF ROUTE 154

DAY	SUN	MON	TUE	WED	THU	FRI	SAT
DATE	0	09/30/2013	10/01/2013	10/02/2013	0	0	0
TYPE							
HOUR							

2013 ADT = 5700 ACF = NA

****

12A	0	0	5	5	0	0	0
01A	0	0	0	3	0	0	0
02A	0	0	4	8	0	0	0
03A	0	0	10	12	0	0	0
04A	0	57	55	0	0	0	0
05A	0	232	229	0	0	0	0
06A	0	551	578	0	0	0	0
07A	0	774	794	0	0	0	0
08A	0	509	517	0	0	0	0
09A	0	334	387	0	0	0	0
10A	0	303	305	0	0	0	0
11A	0	278	299	0	0	0	0
12P	0	290	295	0	0	0	0
01P	0	309	318	0	0	0	0
02P	0	361	404	0	0	0	0
03P	0	397	396	0	0	0	0
04P	0	353	404	0	0	0	0
05P	0	320	363	0	0	0	0
06P	0	248	265	0	0	0	0
07P	0	168	176	0	0	0	0
08P	0	98	91	0	0	0	0
09P	0	52	64	0	0	0	0
10P	0	28	58	0	0	0	0
11P	0	25	32	0	0	0	0
TOT	0	5687	6049	28	0	0	0

STATE OF CONNECTICUT
DEPARTMENT OF TRANSPORTATION
BUREAU OF POLICY AND PLANNING
PLANNING INVENTORY AND DATA

TRAFFIC RECORDER DATA

TOWN OF HADDAM ROUTE 81 DIRECTION N

SOUTH OF ROUTE 9 SB OFF RAMP(EXIT 9)

DAY	SUN	MON	TUE	WED	THU	FRI	SAT
DATE	0	09/30/2013	10/01/2013	10/02/2013	0	0	0
TYPE							
HOUR							

2013 ADT = 5200 ACF = 0.99

****

12A	0	0	9	12	0	0	0
01A	0	0	7	3	0	0	0
02A	0	0	2	6	0	0	0
03A	0	5	6	0	0	0	0
04A	0	34	29	0	0	0	0
05A	0	145	154	0	0	0	0
06A	0	442	498	0	0	0	0
07A	0	759	753	0	0	0	0
08A	0	501	459	0	0	0	0
09A	0	323	326	0	0	0	0
10A	0	299	277	0	0	0	0
11A	0	245	227	0	0	0	0
12P	0	249	236	0	0	0	0
01P	0	234	234	0	0	0	0
02P	0	322	344	0	0	0	0
03P	0	324	379	0	0	0	0
04P	0	394	370	0	0	0	0
05P	0	355	392	0	0	0	0
06P	0	307	307	0	0	0	0
07P	0	159	166	0	0	0	0
08P	0	95	103	0	0	0	0
09P	0	83	80	0	0	0	0
10P	0	37	40	0	0	0	0
11P	0	22	32	0	0	0	0
TOT	0	5334	5430	21	0	0	0

STATE OF CONNECTICUT
DEPARTMENT OF TRANSPORTATION
BUREAU OF POLICY AND PLANNING
PLANNING INVENTORY AND DATA

TRAFFIC RECORDER DATA

TOWN OF HADDAM ROUTE 81 DIRECTION S

SOUTH OF ROUTE 9 SB OFF RAMP(EXIT 9)

DAY	SUN	MON	TUE	WED	THU	FRI	SAT
DATE	0	09/30/2013	10/01/2013	10/02/2013	0	0	0
TYPE							
HOUR							

2013 ADT = 5200 ACF = 0.99

****

12A	0	0	26	30	0	0	0
01A	0	0	9	13	0	0	0
02A	0	0	9	7	0	0	0
03A	0	1	5	0	0	0	0
04A	0	6	7	0	0	0	0
05A	0	40	42	0	0	0	0
06A	0	149	137	0	0	0	0
07A	0	322	341	0	0	0	0
08A	0	241	239	0	0	0	0
09A	0	187	199	0	0	0	0
10A	0	195	216	0	0	0	0
11A	0	249	238	0	0	0	0
12P	0	298	278	0	0	0	0
01P	0	249	292	0	0	0	0
02P	0	390	383	0	0	0	0
03P	0	491	537	0	0	0	0
04P	0	668	687	0	0	0	0
05P	0	690	666	0	0	0	0
06P	0	459	433	0	0	0	0
07P	0	288	291	0	0	0	0
08P	0	199	211	0	0	0	0
09P	0	112	123	0	0	0	0
10P	0	64	73	0	0	0	0
11P	0	38	48	0	0	0	0
TOT	0	5336	5490	50	0	0	0

STATE OF CONNECTICUT
DEPARTMENT OF TRANSPORTATION
BUREAU OF POLICY AND PLANNING
PLANNING INVENTORY AND DATA

TRAFFIC RECORDER DATA

TOWN OF HADDAM ROUTE 154 DIRECTION N

NW OF ROUTE 82 (N JCT)

DAY	SUN	MON	TUE	WED	THU	FRI	SAT
DATE	0	09/30/2013	10/01/2013	10/02/2013	0	0	0
TYPE							
HOUR							

2013 ADT = 2200 ACF = NA

****

12A	0	0	2	2	0	0	0
01A	0	0	0	0	0	0	0
02A	0	0	3	6	0	0	0
03A	0	0	3	3	0	0	0
04A	0	14	9	0	0	0	0
05A	0	53	57	0	0	0	0
06A	0	150	155	0	0	0	0
07A	0	199	183	0	0	0	0
08A	0	161	172	0	0	0	0
09A	0	126	120	0	0	0	0
10A	0	118	114	0	0	0	0
11A	0	110	137	0	0	0	0
12P	0	149	140	0	0	0	0
01P	0	144	149	0	0	0	0
02P	0	160	183	0	0	0	0
03P	0	153	159	0	0	0	0
04P	0	203	230	0	0	0	0
05P	0	159	176	0	0	0	0
06P	0	121	148	0	0	0	0
07P	0	83	78	0	0	0	0
08P	0	48	47	0	0	0	0
09P	0	36	31	0	0	0	0
10P	0	14	23	0	0	0	0
11P	0	11	14	0	0	0	0
TOT	0	2212	2333	11	0	0	0

STATE OF CONNECTICUT
DEPARTMENT OF TRANSPORTATION
BUREAU OF POLICY AND PLANNING
PLANNING INVENTORY AND DATA

TRAFFIC RECORDER DATA

TOWN OF HADDAM ROUTE 154 DIRECTION S

NW OF ROUTE 82 (N JCT)

DAY	SUN	MON	TUE	WED	THU	FRI	SAT
DATE	0	09/30/2013	10/01/2013	10/02/2013	0	0	0
TYPE							
HOUR							

2013 ADT = 2100 ACF = NA

****

12A	0	0	23	21	0	0	0
01A	0	0	3	3	0	0	0
02A	0	0	3	4	0	0	0
03A	0	0	1	3	0	0	0
04A	0	5	7	0	0	0	0
05A	0	30	27	0	0	0	0
06A	0	62	82	0	0	0	0
07A	0	138	130	0	0	0	0
08A	0	134	133	0	0	0	0
09A	0	87	115	0	0	0	0
10A	0	114	126	0	0	0	0
11A	0	112	142	0	0	0	0
12P	0	137	143	0	0	0	0
01P	0	135	139	0	0	0	0
02P	0	153	179	0	0	0	0
03P	0	223	214	0	0	0	0
04P	0	234	228	0	0	0	0
05P	0	203	225	0	0	0	0
06P	0	148	155	0	0	0	0
07P	0	88	108	0	0	0	0
08P	0	36	59	0	0	0	0
09P	0	29	26	0	0	0	0
10P	0	8	14	0	0	0	0
11P	0	11	16	0	0	0	0
TOT	0	2087	2298	31	0	0	0

STATE OF CONNECTICUT
DEPARTMENT OF TRANSPORTATION
BUREAU OF POLICY AND PLANNING
PLANNING INVENTORY AND DATA

TRAFFIC RECORDER DATA

TOWN OF HADDAM ROUTE 81 DIRECTION N

SOUTH OF LITTLE CITY ROAD

DAY	SUN	MON	TUE	WED	THU	FRI	SAT
DATE	0	09/30/2013	10/01/2013	10/02/2013	0	0	0
TYPE							
HOUR							

2013 ADT = 4300 ACF = NA

****

12A	0	0	7	11	0	0	0
01A	0	0	7	3	0	0	0
02A	0	0	2	6	0	0	0
03A	0	4	5	0	0	0	0
04A	0	31	27	0	0	0	0
05A	0	135	143	0	0	0	0
06A	0	386	443	0	0	0	0
07A	0	653	612	0	0	0	0
08A	0	448	386	0	0	0	0
09A	0	249	242	0	0	0	0
10A	0	228	199	0	0	0	0
11A	0	190	211	0	0	0	0
12P	0	194	159	0	0	0	0
01P	0	190	191	0	0	0	0
02P	0	245	239	0	0	0	0
03P	0	273	340	0	0	0	0
04P	0	349	337	0	0	0	0
05P	0	296	321	0	0	0	0
06P	0	216	280	0	0	0	0
07P	0	116	130	0	0	0	0
08P	0	74	86	0	0	0	0
09P	0	54	51	0	0	0	0
10P	0	36	28	0	0	0	0
11P	0	14	26	0	0	0	0
TOT	0	4381	4472	20	0	0	0

STATE OF CONNECTICUT
DEPARTMENT OF TRANSPORTATION
BUREAU OF POLICY AND PLANNING
PLANNING INVENTORY AND DATA

TRAFFIC RECORDER DATA

TOWN OF HADDAM ROUTE 81 DIRECTION S

SOUTH OF LITTLE CITY ROAD

DAY	SUN	MON	TUE	WED	THU	FRI	SAT
DATE	0	09/30/2013	10/01/2013	10/02/2013	0	0	0
TYPE							
HOUR							

2013 ADT = 4400 ACF = NA

****

12A	0	0	22	25	0	0	0
01A	0	0	7	11	0	0	0
02A	0	0	9	4	0	0	0
03A	0	1	5	0	0	0	0
04A	0	5	8	0	0	0	0
05A	0	24	22	0	0	0	0
06A	0	111	106	0	0	0	0
07A	0	245	240	0	0	0	0
08A	0	196	191	0	0	0	0
09A	0	150	158	0	0	0	0
10A	0	167	168	0	0	0	0
11A	0	202	224	0	0	0	0
12P	0	242	203	0	0	0	0
01P	0	189	210	0	0	0	0
02P	0	372	357	0	0	0	0
03P	0	375	452	0	0	0	0
04P	0	549	581	0	0	0	0
05P	0	590	592	0	0	0	0
06P	0	418	376	0	0	0	0
07P	0	253	242	0	0	0	0
08P	0	160	200	0	0	0	0
09P	0	97	112	0	0	0	0
10P	0	43	66	0	0	0	0
11P	0	36	42	0	0	0	0
TOT	0	4425	4593	40	0	0	0

STATE OF CONNECTICUT
DEPARTMENT OF TRANSPORTATION
BUREAU OF POLICY AND PLANNING
PLANNING INVENTORY AND DATA

TRAFFIC RECORDER DATA

TOWN OF HADDAM ROUTE DIRECTION N

WALKLEY HILL ROAD - SE OF ROUTE 154

DAY	SUN	MON	TUE	WED	THU	FRI	SAT
DATE	0	09/30/2013	10/01/2013	10/02/2013	0	0	0
TYPE							
HOUR							

2013 ADT = 400 ACF = NA

****

12A	0	0	1	1	0	0	0
01A	0	0	0	0	0	0	0
02A	0	0	0	0	0	0	0
03A	0	0	0	1	0	0	0
04A	0	0	2	2	0	0	0
05A	0	5	3	0	0	0	0
06A	0	44	45	0	0	0	0
07A	0	63	74	0	0	0	0
08A	0	52	38	0	0	0	0
09A	0	21	25	0	0	0	0
10A	0	28	18	0	0	0	0
11A	0	17	12	0	0	0	0
12P	0	17	20	0	0	0	0
01P	0	26	33	0	0	0	0
02P	0	28	25	0	0	0	0
03P	0	17	31	0	0	0	0
04P	0	24	24	0	0	0	0
05P	0	30	37	0	0	0	0
06P	0	19	31	0	0	0	0
07P	0	18	15	0	0	0	0
08P	0	5	6	0	0	0	0
09P	0	2	1	0	0	0	0
10P	0	2	1	0	0	0	0
11P	0	2	2	0	0	0	0
TOT	0	420	444	4	0	0	0

STATE OF CONNECTICUT
DEPARTMENT OF TRANSPORTATION
BUREAU OF POLICY AND PLANNING
PLANNING INVENTORY AND DATA

TRAFFIC RECORDER DATA

TOWN OF HADDAM ROUTE DIRECTION S

WALKLEY HILL ROAD - SE OF ROUTE 154

DAY	SUN	MON	TUE	WED	THU	FRI	SAT
DATE	0	09/30/2013	10/01/2013	10/02/2013	0	0	0
TYPE							
HOUR							

2013 ADT = 450 ACF = NA

****

12A	0	0	0	1	0	0	0
01A	0	0	0	1	0	0	0
02A	0	0	0	1	0	0	0
03A	0	0	0	0	0	0	0
04A	0	0	0	1	0	0	0
05A	0	0	0	0	0	0	0
06A	0	3	1	0	0	0	0
07A	0	12	9	0	0	0	0
08A	0	11	13	0	0	0	0
09A	0	17	10	0	0	0	0
10A	0	17	10	0	0	0	0
11A	0	20	23	0	0	0	0
12P	0	33	25	0	0	0	0
01P	0	31	19	0	0	0	0
02P	0	28	38	0	0	0	0
03P	0	50	42	0	0	0	0
04P	0	52	47	0	0	0	0
05P	0	74	69	0	0	0	0
06P	0	35	54	0	0	0	0
07P	0	30	40	0	0	0	0
08P	0	25	21	0	0	0	0
09P	0	14	15	0	0	0	0
10P	0	4	3	0	0	0	0
11P	0	1	3	0	0	0	0
TOT	0	457	442	4	0	0	0

STATE OF CONNECTICUT
DEPARTMENT OF TRANSPORTATION
BUREAU OF POLICY AND PLANNING
PLANNING INVENTORY AND DATA

TRAFFIC RECORDER DATA

TOWN OF HADDAM ROUTE 154 DIRECTION B

NW OF CANDLEWOOD HILL ROAD

DAY	SUN	MON	TUE	WED	THU	FRI	SAT
DATE	0	0	11/09/2010	11/10/2010	0	0	0
TYPE							
HOUR							

2010 ADT = 7000 ACF = NA

****

12A	0	0	0	47	0	0	0
01A	0	0	0	24	0	0	0
02A	0	0	3	14	0	0	0
03A	0	0	12	0	0	0	0
04A	0	0	26	0	0	0	0
05A	0	0	154	0	0	0	0
06A	0	0	409	0	0	0	0
07A	0	0	653	0	0	0	0
08A	0	0	540	0	0	0	0
09A	0	0	462	0	0	0	0
10A	0	0	388	0	0	0	0
11A	0	0	428	0	0	0	0
12P	0	0	426	0	0	0	0
01P	0	0	412	0	0	0	0
02P	0	0	510	0	0	0	0
03P	0	0	648	0	0	0	0
04P	0	0	665	0	0	0	0
05P	0	0	589	0	0	0	0
06P	0	0	410	0	0	0	0
07P	0	0	237	0	0	0	0
08P	0	0	205	0	0	0	0
09P	0	0	115	0	0	0	0
10P	0	0	74	0	0	0	0
11P	0	0	51	0	0	0	0
TOT	0	0	7417	85	0	0	0

STATE OF CONNECTICUT
DEPARTMENT OF TRANSPORTATION
BUREAU OF POLICY AND PLANNING
PLANNING INVENTORY AND DATA

TRAFFIC RECORDER DATA

TOWN OF HADDAM ROUTE 81 DIRECTION B

NORTH OF BURR ROAD

DAY	SUN	MON	TUE	WED	THU	FRI	SAT
DATE	0	0	0	10/27/2010	10/28/2010	0	0
TYPE							
HOUR							

2010 ADT = 7200 ACF = NA

****

12A	0	0	0	0	32	0	0
01A	0	0	0	0	16	0	0
02A	0	0	0	0	9	0	0
03A	0	0	0	12	0	0	0
04A	0	0	0	29	0	0	0
05A	0	0	0	146	0	0	0
06A	0	0	0	431	0	0	0
07A	0	0	0	741	0	0	0
08A	0	0	0	521	0	0	0
09A	0	0	0	361	0	0	0
10A	0	0	0	359	0	0	0
11A	0	0	0	307	0	0	0
12P	0	0	0	350	0	0	0
01P	0	0	0	322	0	0	0
02P	0	0	0	503	0	0	0
03P	0	0	0	580	0	0	0
04P	0	0	0	675	0	0	0
05P	0	0	0	660	0	0	0
06P	0	0	0	453	0	0	0
07P	0	0	0	293	0	0	0
08P	0	0	0	181	0	0	0
09P	0	0	0	161	0	0	0
10P	0	0	0	106	0	0	0
11P	0	0	0	50	0	0	0
TOT	0	0	0	7241	57	0	0

STATE OF CONNECTICUT
DEPARTMENT OF TRANSPORTATION
BUREAU OF POLICY AND PLANNING
PLANNING INVENTORY AND DATA

TRAFFIC RECORDER DATA

TOWN OF HADDAM ROUTE 154 DIRECTION B

AT MIDDLETOWN TL

DAY	SUN	MON	TUE	WED	THU	FRI	SAT
DATE	0	0	11/09/2010	11/10/2010	0	0	0
TYPE							
HOUR							

2010 ADT = 7100 ACF = NA

****

12A	0	0	0	55	0	0	0
01A	0	0	0	23	0	0	0
02A	0	0	0	15	0	0	0
03A	0	0	17	14	0	0	0
04A	0	0	28	0	0	0	0
05A	0	0	157	0	0	0	0
06A	0	0	469	0	0	0	0
07A	0	0	679	0	0	0	0
08A	0	0	536	0	0	0	0
09A	0	0	417	0	0	0	0
10A	0	0	366	0	0	0	0
11A	0	0	417	0	0	0	0
12P	0	0	443	0	0	0	0
01P	0	0	418	0	0	0	0
02P	0	0	506	0	0	0	0
03P	0	0	675	0	0	0	0
04P	0	0	675	0	0	0	0
05P	0	0	643	0	0	0	0
06P	0	0	408	0	0	0	0
07P	0	0	259	0	0	0	0
08P	0	0	192	0	0	0	0
09P	0	0	122	0	0	0	0
10P	0	0	85	0	0	0	0
11P	0	0	60	0	0	0	0
TOT	0	0	7572	107	0	0	0

STATE OF CONNECTICUT
DEPARTMENT OF TRANSPORTATION
BUREAU OF POLICY AND PLANNING
PLANNING INVENTORY AND DATA

TRAFFIC RECORDER DATA

TOWN OF HADDAM ROUTE 154 DIRECTION B

NW OF ROUTE 82 (N JCT)

DAY	SUN	MON	TUE	WED	THU	FRI	SAT
DATE	0	11/15/2010	11/16/2010	0	0	0	0
TYPE							
HOUR							

2010 ADT = 4500 ACF = NA

****

12A	0	0	37	0	0	0	0
01A	0	0	9	0	0	0	0
02A	0	8	0	0	0	0	0
03A	0	13	0	0	0	0	0
04A	0	21	0	0	0	0	0
05A	0	82	0	0	0	0	0
06A	0	240	0	0	0	0	0
07A	0	346	0	0	0	0	0
08A	0	280	0	0	0	0	0
09A	0	266	0	0	0	0	0
10A	0	228	0	0	0	0	0
11A	0	244	0	0	0	0	0
12P	0	305	0	0	0	0	0
01P	0	271	0	0	0	0	0
02P	0	350	0	0	0	0	0
03P	0	400	0	0	0	0	0
04P	0	448	0	0	0	0	0
05P	0	382	0	0	0	0	0
06P	0	201	0	0	0	0	0
07P	0	143	0	0	0	0	0
08P	0	104	0	0	0	0	0
09P	0	65	0	0	0	0	0
10P	0	45	0	0	0	0	0
11P	0	40	0	0	0	0	0
TOT	0	4482	46	0	0	0	0

STATE OF CONNECTICUT
DEPARTMENT OF TRANSPORTATION
BUREAU OF POLICY AND PLANNING
PLANNING INVENTORY AND DATA

TRAFFIC RECORDER DATA

TOWN OF HADDAM ROUTE 154 DIRECTION B

NW OF ROUTE 82 (S JCT)

DAY	SUN	MON	TUE	WED	THU	FRI	SAT
DATE	0	11/15/2010	11/16/2010	0	0	0	0
TYPE							
HOUR							

2010 ADT = 9300 ACF = NA

****

12A	0	0	33	0	0	0	0
01A	0	0	12	0	0	0	0
02A	0	8	19	0	0	0	0
03A	0	11	0	0	0	0	0
04A	0	46	0	0	0	0	0
05A	0	172	0	0	0	0	0
06A	0	585	0	0	0	0	0
07A	0	841	0	0	0	0	0
08A	0	708	0	0	0	0	0
09A	0	545	0	0	0	0	0
10A	0	447	0	0	0	0	0
11A	0	482	0	0	0	0	0
12P	0	497	0	0	0	0	0
01P	0	484	0	0	0	0	0
02P	0	648	0	0	0	0	0
03P	0	778	0	0	0	0	0
04P	0	944	0	0	0	0	0
05P	0	773	0	0	0	0	0
06P	0	457	0	0	0	0	0
07P	0	275	0	0	0	0	0
08P	0	224	0	0	0	0	0
09P	0	167	0	0	0	0	0
10P	0	101	0	0	0	0	0
11P	0	75	0	0	0	0	0
TOT	0	9268	64	0	0	0	0

STATE OF CONNECTICUT
DEPARTMENT OF TRANSPORTATION
BUREAU OF POLICY AND PLANNING
PLANNING INVENTORY AND DATA

TRAFFIC RECORDER DATA

TOWN OF HADDAM ROUTE 154 DIRECTION B

SE OF ROUTE 82 (S JCT)

DAY	SUN	MON	TUE	WED	THU	FRI	SAT
DATE	0	11/15/2010	11/16/2010	0	0	0	0
TYPE							
HOUR							

2010 ADT = 3500 ACF = 0.99

****

12A	0	0	9	0	0	0	0
01A	0	0	4	0	0	0	0
02A	0	0	7	0	0	0	0
03A	0	5	0	0	0	0	0
04A	0	20	0	0	0	0	0
05A	0	61	0	0	0	0	0
06A	0	176	0	0	0	0	0
07A	0	285	0	0	0	0	0
08A	0	228	0	0	0	0	0
09A	0	228	0	0	0	0	0
10A	0	188	0	0	0	0	0
11A	0	206	0	0	0	0	0
12P	0	228	0	0	0	0	0
01P	0	223	0	0	0	0	0
02P	0	268	0	0	0	0	0
03P	0	342	0	0	0	0	0
04P	0	384	0	0	0	0	0
05P	0	262	0	0	0	0	0
06P	0	170	0	0	0	0	0
07P	0	100	0	0	0	0	0
08P	0	86	0	0	0	0	0
09P	0	48	0	0	0	0	0
10P	0	30	0	0	0	0	0
11P	0	26	0	0	0	0	0
TOT	0	3564	20	0	0	0	0

STATE OF CONNECTICUT
DEPARTMENT OF TRANSPORTATION
BUREAU OF POLICY AND PLANNING
PLANNING INVENTORY AND DATA

TRAFFIC RECORDER DATA

TOWN OF HADDAM ROUTE 82 DIRECTION B

WEST OF ROUTE 154

DAY	SUN	MON	TUE	WED	THU	FRI	SAT
DATE	0	11/15/2010	11/16/2010	0	0	0	0
TYPE							
HOUR							

2010 ADT = 6900 ACF = NA

****

12A	0	0	27	0	0	0	0
01A	0	0	11	0	0	0	0
02A	0	0	17	0	0	0	0
03A	0	8	0	0	0	0	0
04A	0	34	0	0	0	0	0
05A	0	130	0	0	0	0	0
06A	0	487	0	0	0	0	0
07A	0	694	0	0	0	0	0
08A	0	557	0	0	0	0	0
09A	0	372	0	0	0	0	0
10A	0	320	0	0	0	0	0
11A	0	321	0	0	0	0	0
12P	0	326	0	0	0	0	0
01P	0	314	0	0	0	0	0
02P	0	450	0	0	0	0	0
03P	0	539	0	0	0	0	0
04P	0	674	0	0	0	0	0
05P	0	597	0	0	0	0	0
06P	0	362	0	0	0	0	0
07P	0	214	0	0	0	0	0
08P	0	163	0	0	0	0	0
09P	0	131	0	0	0	0	0
10P	0	83	0	0	0	0	0
11P	0	54	0	0	0	0	0
TOT	0	6830	55	0	0	0	0

STATE OF CONNECTICUT
DEPARTMENT OF TRANSPORTATION
BUREAU OF POLICY AND PLANNING
PLANNING INVENTORY AND DATA

TRAFFIC RECORDER DATA

TOWN OF HADDAM ROUTE 81 DIRECTION B

NORTH OF ROUTE 9 NB ON RAMP

DAY	SUN	MON	TUE	WED	THU	FRI	SAT
DATE	0	0	0	10/27/2010	10/28/2010	0	0
TYPE							
HOUR							

2010 ADT = 3200 ACF = NA

****

12A	0	0	0	0	18	0	0
01A	0	0	0	0	6	0	0
02A	0	0	0	7	0	0	0
03A	0	0	0	6	0	0	0
04A	0	0	0	12	0	0	0
05A	0	0	0	50	0	0	0
06A	0	0	0	142	0	0	0
07A	0	0	0	288	0	0	0
08A	0	0	0	242	0	0	0
09A	0	0	0	191	0	0	0
10A	0	0	0	220	0	0	0
11A	0	0	0	179	0	0	0
12P	0	0	0	210	0	0	0
01P	0	0	0	197	0	0	0
02P	0	0	0	252	0	0	0
03P	0	0	0	292	0	0	0
04P	0	0	0	304	0	0	0
05P	0	0	0	259	0	0	0
06P	0	0	0	198	0	0	0
07P	0	0	0	149	0	0	0
08P	0	0	0	118	0	0	0
09P	0	0	0	79	0	0	0
10P	0	0	0	46	0	0	0
11P	0	0	0	16	0	0	0
TOT	0	0	0	3457	24	0	0

STATE OF CONNECTICUT
DEPARTMENT OF TRANSPORTATION
BUREAU OF POLICY AND PLANNING
PLANNING INVENTORY AND DATA

TRAFFIC RECORDER DATA

TOWN OF HADDAM ROUTE 81 DIRECTION B

SOUTH OF MAPLE AVENUE

DAY	SUN	MON	TUE	WED	THU	FRI	SAT
DATE	0	0	11/09/2010	11/10/2010	0	0	0
TYPE							
HOUR							

2010 ADT = 4300 ACF = NA

****

12A	0	0	0	8	0	0	0
01A	0	0	0	7	0	0	0
02A	0	0	6	9	0	0	0
03A	0	0	4	0	0	0	0
04A	0	0	10	0	0	0	0
05A	0	0	46	0	0	0	0
06A	0	0	200	0	0	0	0
07A	0	0	361	0	0	0	0
08A	0	0	294	0	0	0	0
09A	0	0	296	0	0	0	0
10A	0	0	277	0	0	0	0
11A	0	0	289	0	0	0	0
12P	0	0	306	0	0	0	0
01P	0	0	277	0	0	0	0
02P	0	0	329	0	0	0	0
03P	0	0	415	0	0	0	0
04P	0	0	416	0	0	0	0
05P	0	0	375	0	0	0	0
06P	0	0	274	0	0	0	0
07P	0	0	151	0	0	0	0
08P	0	0	153	0	0	0	0
09P	0	0	75	0	0	0	0
10P	0	0	38	0	0	0	0
11P	0	0	20	0	0	0	0
TOT	0	0	4612	24	0	0	0

STATE OF CONNECTICUT
DEPARTMENT OF TRANSPORTATION
BUREAU OF POLICY AND PLANNING
PLANNING INVENTORY AND DATA

TRAFFIC RECORDER DATA

TOWN OF HADDAM ROUTE 154 DIRECTION B

EAST OF DEPOT ROAD

DAY	SUN	MON	TUE	WED	THU	FRI	SAT
DATE	0	0	11/09/2010	11/10/2010	0	0	0
TYPE							
HOUR							

2010 ADT = 5700 ACF = NA

****

12A	0	0	0	43	0	0	0
01A	0	0	0	15	0	0	0
02A	0	0	6	11	0	0	0
03A	0	0	13	0	0	0	0
04A	0	0	21	0	0	0	0
05A	0	0	128	0	0	0	0
06A	0	0	338	0	0	0	0
07A	0	0	524	0	0	0	0
08A	0	0	405	0	0	0	0
09A	0	0	343	0	0	0	0
10A	0	0	317	0	0	0	0
11A	0	0	311	0	0	0	0
12P	0	0	339	0	0	0	0
01P	0	0	355	0	0	0	0
02P	0	0	411	0	0	0	0
03P	0	0	527	0	0	0	0
04P	0	0	561	0	0	0	0
05P	0	0	517	0	0	0	0
06P	0	0	333	0	0	0	0
07P	0	0	204	0	0	0	0
08P	0	0	178	0	0	0	0
09P	0	0	91	0	0	0	0
10P	0	0	69	0	0	0	0
11P	0	0	41	0	0	0	0
TOT	0	0	6032	69	0	0	0

STATE OF CONNECTICUT
DEPARTMENT OF TRANSPORTATION
BUREAU OF POLICY AND PLANNING
PLANNING INVENTORY AND DATA

TRAFFIC RECORDER DATA

TOWN OF HADDAM ROUTE 81 DIRECTION B

SOUTH OF LITTLE CITY ROAD

DAY	SUN	MON	TUE	WED	THU	FRI	SAT
DATE	0	0	0	10/27/2010	10/28/2010	0	0
TYPE							
HOUR							

2010 ADT = 8600 ACF = NA

****

12A	0	0	0	0	27	0	0
01A	0	0	0	0	17	0	0
02A	0	0	0	0	10	0	0
03A	0	0	0	16	0	0	0
04A	0	0	0	36	0	0	0
05A	0	0	0	169	0	0	0
06A	0	0	0	504	0	0	0
07A	0	0	0	875	0	0	0
08A	0	0	0	620	0	0	0
09A	0	0	0	425	0	0	0
10A	0	0	0	411	0	0	0
11A	0	0	0	397	0	0	0
12P	0	0	0	424	0	0	0
01P	0	0	0	379	0	0	0
02P	0	0	0	622	0	0	0
03P	0	0	0	680	0	0	0
04P	0	0	0	774	0	0	0
05P	0	0	0	794	0	0	0
06P	0	0	0	559	0	0	0
07P	0	0	0	336	0	0	0
08P	0	0	0	230	0	0	0
09P	0	0	0	188	0	0	0
10P	0	0	0	121	0	0	0
11P	0	0	0	64	0	0	0
TOT	0	0	0	8624	54	0	0

STATE OF CONNECTICUT
DEPARTMENT OF TRANSPORTATION
BUREAU OF POLICY AND PLANNING
PLANNING INVENTORY AND DATA

TRAFFIC RECORDER DATA

TOWN OF HADDAM ROUTE 154 DIRECTION B

EAST OF WALKLEY HILL RD (N JCT)

DAY	SUN	MON	TUE	WED	THU	FRI	SAT
DATE	0	11/15/2010	11/16/2010	0	0	0	0
TYPE							
HOUR							

2010 ADT = 4200 ACF = NA

****

12A	0	0	32	0	0	0	0
01A	0	0	10	0	0	0	0
02A	0	8	0	0	0	0	0
03A	0	13	0	0	0	0	0
04A	0	21	0	0	0	0	0
05A	0	104	0	0	0	0	0
06A	0	241	0	0	0	0	0
07A	0	384	0	0	0	0	0
08A	0	315	0	0	0	0	0
09A	0	249	0	0	0	0	0
10A	0	245	0	0	0	0	0
11A	0	262	0	0	0	0	0
12P	0	247	0	0	0	0	0
01P	0	255	0	0	0	0	0
02P	0	343	0	0	0	0	0
03P	0	398	0	0	0	0	0
04P	0	410	0	0	0	0	0
05P	0	370	0	0	0	0	0
06P	0	197	0	0	0	0	0
07P	0	144	0	0	0	0	0
08P	0	104	0	0	0	0	0
09P	0	69	0	0	0	0	0
10P	0	38	0	0	0	0	0
11P	0	44	0	0	0	0	0
TOT	0	4461	42	0	0	0	0

STATE OF CONNECTICUT
DEPARTMENT OF TRANSPORTATION
BUREAU OF POLICY AND PLANNING
PLANNING INVENTORY AND DATA

TRAFFIC RECORDER DATA

TOWN OF HADDAM ROUTE DIRECTION B

CEDAR LAKE ROAD - NORTH OF DICKINSON ROAD

DAY	SUN	MON	TUE	WED	THU	FRI	SAT
DATE	0	0	11/09/2010	11/10/2010	0	0	0
TYPE							
HOUR							
	2010 ADT = 250		ACF = NA				
	**********						
12A	0	0	0	1	0	0	0
01A	0	0	0	2	0	0	0
02A	0	0	2	0	0	0	0
03A	0	0	0	0	0	0	0
04A	0	0	1	0	0	0	0
05A	0	0	8	0	0	0	0
06A	0	0	9	0	0	0	0
07A	0	0	19	0	0	0	0
08A	0	0	18	0	0	0	0
09A	0	0	13	0	0	0	0
10A	0	0	8	0	0	0	0
11A	0	0	8	0	0	0	0
12P	0	0	16	0	0	0	0
01P	0	0	13	0	0	0	0
02P	0	0	25	0	0	0	0
03P	0	0	15	0	0	0	0
04P	0	0	16	0	0	0	0
05P	0	0	22	0	0	0	0
06P	0	0	17	0	0	0	0
07P	0	0	3	0	0	0	0
08P	0	0	9	0	0	0	0
09P	0	0	2	0	0	0	0
10P	0	0	1	0	0	0	0
11P	0	0	3	0	0	0	0
TOT	0	0	228	3	0	0	0

STATE OF CONNECTICUT
DEPARTMENT OF TRANSPORTATION
BUREAU OF POLICY AND PLANNING
PLANNING INVENTORY AND DATA

TRAFFIC RECORDER DATA

TOWN OF HADDAM ROUTE DIRECTION B

SIMA ROAD - NE OF INDIAN HILL ROAD

DAY	SUN	MON	TUE	WED	THU	FRI	SAT
DATE	0	0	0	10/27/2010	10/28/2010	0	0
TYPE							
HOUR							

2010 ADT = 400 ACF = NA

****

12A	0	0	0	0	3	0	0
01A	0	0	0	0	2	0	0
02A	0	0	0	3	0	0	0
03A	0	0	0	4	0	0	0
04A	0	0	0	3	0	0	0
05A	0	0	0	9	0	0	0
06A	0	0	0	34	0	0	0
07A	0	0	0	38	0	0	0
08A	0	0	0	18	0	0	0
09A	0	0	0	15	0	0	0
10A	0	0	0	17	0	0	0
11A	0	0	0	8	0	0	0
12P	0	0	0	13	0	0	0
01P	0	0	0	15	0	0	0
02P	0	0	0	29	0	0	0
03P	0	0	0	30	0	0	0
04P	0	0	0	41	0	0	0
05P	0	0	0	38	0	0	0
06P	0	0	0	32	0	0	0
07P	0	0	0	18	0	0	0
08P	0	0	0	20	0	0	0
09P	0	0	0	13	0	0	0
10P	0	0	0	7	0	0	0
11P	0	0	0	3	0	0	0
TOT	0	0	0	408	5	0	0

STATE OF CONNECTICUT
DEPARTMENT OF TRANSPORTATION
BUREAU OF POLICY AND PLANNING
PLANNING INVENTORY AND DATA

TRAFFIC RECORDER DATA

TOWN OF HADDAM ROUTE DIRECTION B

BEAVER MEADOW ROAD - NE OF RANGER ROAD

DAY	SUN	MON	TUE	WED	THU	FRI	SAT
DATE	0	0	11/09/2010	11/10/2010	0	0	0
TYPE							
HOUR							
	2010 ADT = 1500		ACF = NA				
	**********						
12A	0	0	0	6	0	0	0
01A	0	0	0	3	0	0	0
02A	0	0	2	0	0	0	0
03A	0	0	3	0	0	0	0
04A	0	0	9	0	0	0	0
05A	0	0	18	0	0	0	0
06A	0	0	69	0	0	0	0
07A	0	0	121	0	0	0	0
08A	0	0	115	0	0	0	0
09A	0	0	61	0	0	0	0
10A	0	0	69	0	0	0	0
11A	0	0	77	0	0	0	0
12P	0	0	72	0	0	0	0
01P	0	0	96	0	0	0	0
02P	0	0	123	0	0	0	0
03P	0	0	123	0	0	0	0
04P	0	0	131	0	0	0	0
05P	0	0	126	0	0	0	0
06P	0	0	106	0	0	0	0
07P	0	0	60	0	0	0	0
08P	0	0	76	0	0	0	0
09P	0	0	22	0	0	0	0
10P	0	0	17	0	0	0	0
11P	0	0	12	0	0	0	0
TOT	0	0	1508	9	0	0	0

STATE OF CONNECTICUT
DEPARTMENT OF TRANSPORTATION
BUREAU OF POLICY AND PLANNING
PLANNING INVENTORY AND DATA

TRAFFIC RECORDER DATA

TOWN OF HADDAM ROUTE DIRECTION B

JAIL HILL ROAD-NORTH OF QUARRY HILL RD #2

DAY	SUN	MON	TUE	WED	THU	FRI	SAT
DATE	0	0	11/09/2010	11/10/2010	0	0	0
TYPE							
HOUR							

2010 ADT = 750 ACF = NA

****

12A	0	0	0	2	0	0	0
01A	0	0	0	0	0	0	0
02A	0	0	0	2	0	0	0
03A	0	0	1	0	0	0	0
04A	0	0	2	0	0	0	0
05A	0	0	6	0	0	0	0
06A	0	0	29	0	0	0	0
07A	0	0	49	0	0	0	0
08A	0	0	56	0	0	0	0
09A	0	0	41	0	0	0	0
10A	0	0	49	0	0	0	0
11A	0	0	50	0	0	0	0
12P	0	0	50	0	0	0	0
01P	0	0	31	0	0	0	0
02P	0	0	71	0	0	0	0
03P	0	0	66	0	0	0	0
04P	0	0	62	0	0	0	0
05P	0	0	49	0	0	0	0
06P	0	0	46	0	0	0	0
07P	0	0	29	0	0	0	0
08P	0	0	27	0	0	0	0
09P	0	0	12	0	0	0	0
10P	0	0	6	0	0	0	0
11P	0	0	5	0	0	0	0
TOT	0	0	737	4	0	0	0

STATE OF CONNECTICUT
DEPARTMENT OF TRANSPORTATION
BUREAU OF POLICY AND PLANNING
PLANNING INVENTORY AND DATA

TRAFFIC RECORDER DATA

TOWN OF HADDAM ROUTE DIRECTION B

BEAVER MEADOW RD-SW OF RT 9 SB ON RAMP

DAY	SUN	MON	TUE	WED	THU	FRI	SAT
DATE	0	0	11/09/2010	11/10/2010	0	0	0
TYPE							
HOUR							

2010 ADT = 900 ACF = NA

****

12A	0	0	0	4	0	0	0
01A	0	0	0	4	0	0	0
02A	0	0	1	0	0	0	0
03A	0	0	1	0	0	0	0
04A	0	0	4	0	0	0	0
05A	0	0	5	0	0	0	0
06A	0	0	46	0	0	0	0
07A	0	0	86	0	0	0	0
08A	0	0	77	0	0	0	0
09A	0	0	39	0	0	0	0
10A	0	0	37	0	0	0	0
11A	0	0	40	0	0	0	0
12P	0	0	35	0	0	0	0
01P	0	0	51	0	0	0	0
02P	0	0	71	0	0	0	0
03P	0	0	96	0	0	0	0
04P	0	0	80	0	0	0	0
05P	0	0	78	0	0	0	0
06P	0	0	57	0	0	0	0
07P	0	0	40	0	0	0	0
08P	0	0	37	0	0	0	0
09P	0	0	7	0	0	0	0
10P	0	0	7	0	0	0	0
11P	0	0	7	0	0	0	0
TOT	0	0	902	8	0	0	0

STATE OF CONNECTICUT
DEPARTMENT OF TRANSPORTATION
BUREAU OF POLICY AND PLANNING
PLANNING INVENTORY AND DATA

TRAFFIC RECORDER DATA

TOWN OF HADDAM ROUTE DIRECTION B

CEDAR LAKE ROAD - AT CHESTER TL

DAY	SUN	MON	TUE	WED	THU	FRI	SAT
DATE	0	0	11/09/2010	11/10/2010	0	0	0
TYPE							
HOUR							
	2010 ADT = 150		ACF = NA				
	**********						
12A	0	0	0	0	0	0	0
01A	0	0	0	2	0	0	0
02A	0	0	0	2	0	0	0
03A	0	0	1	0	0	0	0
04A	0	0	1	0	0	0	0
05A	0	0	4	0	0	0	0
06A	0	0	1	0	0	0	0
07A	0	0	11	0	0	0	0
08A	0	0	17	0	0	0	0
09A	0	0	7	0	0	0	0
10A	0	0	3	0	0	0	0
11A	0	0	4	0	0	0	0
12P	0	0	15	0	0	0	0
01P	0	0	10	0	0	0	0
02P	0	0	15	0	0	0	0
03P	0	0	12	0	0	0	0
04P	0	0	9	0	0	0	0
05P	0	0	13	0	0	0	0
06P	0	0	3	0	0	0	0
07P	0	0	3	0	0	0	0
08P	0	0	1	0	0	0	0
09P	0	0	3	0	0	0	0
10P	0	0	1	0	0	0	0
11P	0	0	0	0	0	0	0
TOT	0	0	134	4	0	0	0

STATE OF CONNECTICUT
DEPARTMENT OF TRANSPORTATION
BUREAU OF POLICY AND PLANNING
PLANNING INVENTORY AND DATA

TRAFFIC RECORDER DATA

TOWN OF HADDAM ROUTE DIRECTION B

POKORNY ROAD - WEST OF ROUTE 81

DAY	SUN	MON	TUE	WED	THU	FRI	SAT
DATE	0	0	0	10/27/2010	10/28/2010	0	0
TYPE							
HOUR							

2010 ADT = 550 ACF = NA

****

12A	0	0	0	0	2	0	0
01A	0	0	0	0	0	0	0
02A	0	0	0	0	3	0	0
03A	0	0	0	0	1	0	0
04A	0	0	0	2	0	0	0
05A	0	0	0	5	0	0	0
06A	0	0	0	29	0	0	0
07A	0	0	0	58	0	0	0
08A	0	0	0	29	0	0	0
09A	0	0	0	23	0	0	0
10A	0	0	0	28	0	0	0
11A	0	0	0	32	0	0	0
12P	0	0	0	21	0	0	0
01P	0	0	0	23	0	0	0
02P	0	0	0	41	0	0	0
03P	0	0	0	37	0	0	0
04P	0	0	0	53	0	0	0
05P	0	0	0	50	0	0	0
06P	0	0	0	45	0	0	0
07P	0	0	0	21	0	0	0
08P	0	0	0	16	0	0	0
09P	0	0	0	15	0	0	0
10P	0	0	0	10	0	0	0
11P	0	0	0	4	0	0	0
TOT	0	0	0	542	6	0	0

STATE OF CONNECTICUT
DEPARTMENT OF TRANSPORTATION
BUREAU OF POLICY AND PLANNING
PLANNING INVENTORY AND DATA

TRAFFIC RECORDER DATA

TOWN OF HADDAM ROUTE 81 DIRECTION B

NORTH OF ROUTE 9 SB OFF RAMP(EXIT 9)

DAY	SUN	MON	TUE	WED	THU	FRI	SAT
DATE	0	0	0	10/27/2010	10/28/2010	0	0
TYPE							
HOUR							

2010 ADT = 6700 ACF = NA

****

12A	0	0	0	0	15	0	0
01A	0	0	0	0	6	0	0
02A	0	0	0	10	0	0	0
03A	0	0	0	17	0	0	0
04A	0	0	0	39	0	0	0
05A	0	0	0	161	0	0	0
06A	0	0	0	516	0	0	0
07A	0	0	0	872	0	0	0
08A	0	0	0	589	0	0	0
09A	0	0	0	431	0	0	0
10A	0	0	0	378	0	0	0
11A	0	0	0	338	0	0	0
12P	0	0	0	334	0	0	0
01P	0	0	0	343	0	0	0
02P	0	0	0	445	0	0	0
03P	0	0	0	462	0	0	0
04P	0	0	0	502	0	0	0
05P	0	0	0	435	0	0	0
06P	0	0	0	337	0	0	0
07P	0	0	0	209	0	0	0
08P	0	0	0	164	0	0	0
09P	0	0	0	119	0	0	0
10P	0	0	0	68	0	0	0
11P	0	0	0	25	0	0	0
TOT	0	0	0	6794	21	0	0

STATE OF CONNECTICUT
DEPARTMENT OF TRANSPORTATION
BUREAU OF POLICY AND PLANNING
PLANNING INVENTORY AND DATA

TRAFFIC RECORDER DATA

TOWN OF HADDAM ROUTE 196 DIRECTION B

NORTH OF ROUTE 151 CON

DAY	SUN	MON	TUE	WED	THU	FRI	SAT
DATE	0	11/15/2010	11/16/2010	0	0	0	0
TYPE							
HOUR							

2010 ADT = 1800 ACF = 0.99

****

12A	0	0	16	0	0	0	0
01A	0	0	4	0	0	0	0
02A	0	0	2	0	0	0	0
03A	0	3	0	0	0	0	0
04A	0	7	0	0	0	0	0
05A	0	40	0	0	0	0	0
06A	0	104	0	0	0	0	0
07A	0	175	0	0	0	0	0
08A	0	130	0	0	0	0	0
09A	0	109	0	0	0	0	0
10A	0	75	0	0	0	0	0
11A	0	70	0	0	0	0	0
12P	0	95	0	0	0	0	0
01P	0	110	0	0	0	0	0
02P	0	113	0	0	0	0	0
03P	0	132	0	0	0	0	0
04P	0	190	0	0	0	0	0
05P	0	170	0	0	0	0	0
06P	0	96	0	0	0	0	0
07P	0	63	0	0	0	0	0
08P	0	46	0	0	0	0	0
09P	0	35	0	0	0	0	0
10P	0	18	0	0	0	0	0
11P	0	15	0	0	0	0	0
TOT	0	1796	22	0	0	0	0

STATE OF CONNECTICUT
DEPARTMENT OF TRANSPORTATION
BUREAU OF POLICY AND PLANNING
PLANNING INVENTORY AND DATA

TRAFFIC RECORDER DATA

TOWN OF HADDAM ROUTE 151 DIRECTION B

SOUTH OF ROUTE 196

DAY	SUN	MON	TUE	WED	THU	FRI	SAT
DATE	0	11/15/2010	11/16/2010	0	0	0	0
TYPE							
HOUR							

2010 ADT = 3100 ACF = NA

****

12A	0	0	14	0	0	0	0
01A	0	0	6	0	0	0	0
02A	0	0	2	0	0	0	0
03A	0	2	0	0	0	0	0
04A	0	16	0	0	0	0	0
05A	0	99	0	0	0	0	0
06A	0	224	0	0	0	0	0
07A	0	298	0	0	0	0	0
08A	0	212	0	0	0	0	0
09A	0	187	0	0	0	0	0
10A	0	138	0	0	0	0	0
11A	0	127	0	0	0	0	0
12P	0	161	0	0	0	0	0
01P	0	161	0	0	0	0	0
02P	0	201	0	0	0	0	0
03P	0	239	0	0	0	0	0
04P	0	306	0	0	0	0	0
05P	0	305	0	0	0	0	0
06P	0	174	0	0	0	0	0
07P	0	98	0	0	0	0	0
08P	0	58	0	0	0	0	0
09P	0	57	0	0	0	0	0
10P	0	36	0	0	0	0	0
11P	0	21	0	0	0	0	0
TOT	0	3120	22	0	0	0	0

STATE OF CONNECTICUT
DEPARTMENT OF TRANSPORTATION
BUREAU OF POLICY AND PLANNING
PLANNING INVENTORY AND DATA

TRAFFIC RECORDER DATA

TOWN OF HADDAM ROUTE 151 DIRECTION B

WEST OF ROUTE 196 CON

DAY	SUN	MON	TUE	WED	THU	FRI	SAT
DATE	0	0	11/23/2010	11/24/2010	0	0	0
TYPE							
HOUR							

2010 ADT = 1800 ACF = NA

****

12A	0	0	0	5	0	0	0
01A	0	0	0	5	0	0	0
02A	0	0	0	3	0	0	0
03A	0	0	1	0	0	0	0
04A	0	0	10	0	0	0	0
05A	0	0	45	0	0	0	0
06A	0	0	113	0	0	0	0
07A	0	0	151	0	0	0	0
08A	0	0	146	0	0	0	0
09A	0	0	90	0	0	0	0
10A	0	0	93	0	0	0	0
11A	0	0	103	0	0	0	0
12P	0	0	105	0	0	0	0
01P	0	0	108	0	0	0	0
02P	0	0	127	0	0	0	0
03P	0	0	142	0	0	0	0
04P	0	0	179	0	0	0	0
05P	0	0	150	0	0	0	0
06P	0	0	87	0	0	0	0
07P	0	0	44	0	0	0	0
08P	0	0	46	0	0	0	0
09P	0	0	33	0	0	0	0
10P	0	0	30	0	0	0	0
11P	0	0	15	0	0	0	0
TOT	0	0	1818	13	0	0	0

STATE OF CONNECTICUT
DEPARTMENT OF TRANSPORTATION
BUREAU OF POLICY AND PLANNING
PLANNING INVENTORY AND DATA

TRAFFIC RECORDER DATA

TOWN OF HADDAM ROUTE DIRECTION B

CANDLEWOOD HILL ROAD - WEST OF ROUTE 154

DAY	SUN	MON	TUE	WED	THU	FRI	SAT
DATE	0	11/08/2010	11/09/2010	0	0	0	0
TYPE							
HOUR							
	2010 ADT = 1400		ACF = NA				
	**********						
12A	0	0	2	0	0	0	0
01A	0	0	3	0	0	0	0
02A	0	0	8	0	0	0	0
03A	0	0	8	0	0	0	0
04A	0	6	0	0	0	0	0
05A	0	26	0	0	0	0	0
06A	0	62	0	0	0	0	0
07A	0	84	0	0	0	0	0
08A	0	77	0	0	0	0	0
09A	0	72	0	0	0	0	0
10A	0	87	0	0	0	0	0
11A	0	100	0	0	0	0	0
12P	0	91	0	0	0	0	0
01P	0	81	0	0	0	0	0
02P	0	86	0	0	0	0	0
03P	0	107	0	0	0	0	0
04P	0	131	0	0	0	0	0
05P	0	128	0	0	0	0	0
06P	0	70	0	0	0	0	0
07P	0	43	0	0	0	0	0
08P	0	39	0	0	0	0	0
09P	0	26	0	0	0	0	0
10P	0	12	0	0	0	0	0
11P	0	8	0	0	0	0	0
TOT	0	1336	21	0	0	0	0

STATE OF CONNECTICUT
DEPARTMENT OF TRANSPORTATION
BUREAU OF POLICY AND PLANNING
PLANNING INVENTORY AND DATA

TRAFFIC RECORDER DATA

TOWN OF HADDAM ROUTE DIRECTION B

INJUN HOLLOW RD - SE OF ROCK LANDING RD

DAY	SUN	MON	TUE	WED	THU	FRI	SAT
DATE	0	11/15/2010	11/16/2010	0	0	0	0
TYPE							
HOUR							
	2010 ADT = 250		ACF = NA				
	**********						
12A	0	0	2	0	0	0	0
01A	0	0	1	0	0	0	0
02A	0	0	0	0	0	0	0
03A	0	0	3	0	0	0	0
04A	0	3	0	0	0	0	0
05A	0	4	0	0	0	0	0
06A	0	24	0	0	0	0	0
07A	0	21	0	0	0	0	0
08A	0	19	0	0	0	0	0
09A	0	16	0	0	0	0	0
10A	0	13	0	0	0	0	0
11A	0	10	0	0	0	0	0
12P	0	13	0	0	0	0	0
01P	0	12	0	0	0	0	0
02P	0	12	0	0	0	0	0
03P	0	14	0	0	0	0	0
04P	0	21	0	0	0	0	0
05P	0	14	0	0	0	0	0
06P	0	11	0	0	0	0	0
07P	0	6	0	0	0	0	0
08P	0	6	0	0	0	0	0
09P	0	1	0	0	0	0	0
10P	0	3	0	0	0	0	0
11P	0	1	0	0	0	0	0
TOT	0	224	6	0	0	0	0

STATE OF CONNECTICUT
DEPARTMENT OF TRANSPORTATION
BUREAU OF POLICY AND PLANNING
PLANNING INVENTORY AND DATA

TRAFFIC RECORDER DATA

TOWN OF HADDAM ROUTE DIRECTION B

ROCK LANDING RD - NE OF QUARRY HILL RD #1

DAY	SUN	MON	TUE	WED	THU	FRI	SAT
DATE	0	11/15/2010	11/16/2010	0	0	0	0
TYPE							
HOUR							
	2010 ADT = 650		ACF = NA				
	**********						
12A	0	0	6	0	0	0	0
01A	0	0	2	0	0	0	0
02A	0	0	1	0	0	0	0
03A	0	0	2	0	0	0	0
04A	0	5	0	0	0	0	0
05A	0	16	0	0	0	0	0
06A	0	47	0	0	0	0	0
07A	0	42	0	0	0	0	0
08A	0	49	0	0	0	0	0
09A	0	34	0	0	0	0	0
10A	0	27	0	0	0	0	0
11A	0	29	0	0	0	0	0
12P	0	36	0	0	0	0	0
01P	0	43	0	0	0	0	0
02P	0	46	0	0	0	0	0
03P	0	36	0	0	0	0	0
04P	0	56	0	0	0	0	0
05P	0	63	0	0	0	0	0
06P	0	41	0	0	0	0	0
07P	0	17	0	0	0	0	0
08P	0	22	0	0	0	0	0
09P	0	9	0	0	0	0	0
10P	0	12	0	0	0	0	0
11P	0	5	0	0	0	0	0
TOT	0	635	11	0	0	0	0

STATE OF CONNECTICUT
DEPARTMENT OF TRANSPORTATION
BUREAU OF POLICY AND PLANNING
PLANNING INVENTORY AND DATA

TRAFFIC RECORDER DATA

TOWN OF HADDAM ROUTE DIRECTION B

CANDLEWOOD HILL RD - AT DURHAM TL

DAY	SUN	MON	TUE	WED	THU	FRI	SAT
DATE	0	0	0	10/27/2010	10/28/2010	0	0
TYPE							
HOUR							

2010 ADT = 1000 ACF = NA

****

12A	0	0	0	0	3	0	0
01A	0	0	0	0	5	0	0
02A	0	0	0	4	0	0	0
03A	0	0	0	4	0	0	0
04A	0	0	0	5	0	0	0
05A	0	0	0	22	0	0	0
06A	0	0	0	75	0	0	0
07A	0	0	0	105	0	0	0
08A	0	0	0	86	0	0	0
09A	0	0	0	50	0	0	0
10A	0	0	0	46	0	0	0
11A	0	0	0	35	0	0	0
12P	0	0	0	44	0	0	0
01P	0	0	0	35	0	0	0
02P	0	0	0	42	0	0	0
03P	0	0	0	89	0	0	0
04P	0	0	0	81	0	0	0
05P	0	0	0	115	0	0	0
06P	0	0	0	74	0	0	0
07P	0	0	0	29	0	0	0
08P	0	0	0	33	0	0	0
09P	0	0	0	33	0	0	0
10P	0	0	0	16	0	0	0
11P	0	0	0	8	0	0	0
TOT	0	0	0	1031	8	0	0

STATE OF CONNECTICUT
DEPARTMENT OF TRANSPORTATION
BUREAU OF POLICY AND PLANNING
PLANNING INVENTORY AND DATA

TRAFFIC RECORDER DATA

TOWN OF HADDAM ROUTE DIRECTION B

FOOT HILLS RD - NW OF WIESE ALBERT ROAD

DAY	SUN	MON	TUE	WED	THU	FRI	SAT
DATE	0	0	0	10/27/2010	10/28/2010	0	0
TYPE							
HOUR							

2010 ADT = 550 ACF = NA

****

12A	0	0	0	0	4	0	0
01A	0	0	0	0	2	0	0
02A	0	0	0	4	0	0	0
03A	0	0	0	4	0	0	0
04A	0	0	0	6	0	0	0
05A	0	0	0	2	0	0	0
06A	0	0	0	36	0	0	0
07A	0	0	0	52	0	0	0
08A	0	0	0	26	0	0	0
09A	0	0	0	27	0	0	0
10A	0	0	0	26	0	0	0
11A	0	0	0	34	0	0	0
12P	0	0	0	24	0	0	0
01P	0	0	0	37	0	0	0
02P	0	0	0	48	0	0	0
03P	0	0	0	47	0	0	0
04P	0	0	0	49	0	0	0
05P	0	0	0	52	0	0	0
06P	0	0	0	29	0	0	0
07P	0	0	0	22	0	0	0
08P	0	0	0	11	0	0	0
09P	0	0	0	17	0	0	0
10P	0	0	0	11	0	0	0
11P	0	0	0	4	0	0	0
TOT	0	0	0	568	6	0	0

STATE OF CONNECTICUT
DEPARTMENT OF TRANSPORTATION
BUREAU OF POLICY AND PLANNING
PLANNING INVENTORY AND DATA

TRAFFIC RECORDER DATA

TOWN OF HADDAM ROUTE DIRECTION B

LITTLE CITY RD - E OF GUNGER HILL RD

DAY	SUN	MON	TUE	WED	THU	FRI	SAT
DATE	0	0	0	10/27/2010	10/28/2010	0	0
TYPE							
HOUR							

2010 ADT = 1600 ACF = NA

****

12A	0	0	0	0	5	0	0
01A	0	0	0	0	5	0	0
02A	0	0	0	0	1	0	0
03A	0	0	0	1	0	0	0
04A	0	0	0	2	0	0	0
05A	0	0	0	28	0	0	0
06A	0	0	0	86	0	0	0
07A	0	0	0	167	0	0	0
08A	0	0	0	95	0	0	0
09A	0	0	0	83	0	0	0
10A	0	0	0	81	0	0	0
11A	0	0	0	57	0	0	0
12P	0	0	0	86	0	0	0
01P	0	0	0	63	0	0	0
02P	0	0	0	104	0	0	0
03P	0	0	0	96	0	0	0
04P	0	0	0	143	0	0	0
05P	0	0	0	187	0	0	0
06P	0	0	0	103	0	0	0
07P	0	0	0	64	0	0	0
08P	0	0	0	68	0	0	0
09P	0	0	0	34	0	0	0
10P	0	0	0	17	0	0	0
11P	0	0	0	8	0	0	0
TOT	0	0	0	1573	11	0	0

STATE OF CONNECTICUT
DEPARTMENT OF TRANSPORTATION
BUREAU OF POLICY AND PLANNING
PLANNING INVENTORY AND DATA

TRAFFIC RECORDER DATA

TOWN OF HADDAM ROUTE DIRECTION B

LITTLE CITY RD - NORTH OF SIMA ROAD

DAY	SUN	MON	TUE	WED	THU	FRI	SAT
DATE	0	0	0	10/27/2010	10/28/2010	0	0
TYPE							
HOUR							

2010 ADT = 650 ACF = NA

****

12A	0	0	0	0	4	0	0
01A	0	0	0	0	4	0	0
02A	0	0	0	3	0	0	0
03A	0	0	0	6	0	0	0
04A	0	0	0	3	0	0	0
05A	0	0	0	9	0	0	0
06A	0	0	0	49	0	0	0
07A	0	0	0	62	0	0	0
08A	0	0	0	38	0	0	0
09A	0	0	0	27	0	0	0
10A	0	0	0	24	0	0	0
11A	0	0	0	27	0	0	0
12P	0	0	0	30	0	0	0
01P	0	0	0	31	0	0	0
02P	0	0	0	44	0	0	0
03P	0	0	0	44	0	0	0
04P	0	0	0	65	0	0	0
05P	0	0	0	83	0	0	0
06P	0	0	0	45	0	0	0
07P	0	0	0	20	0	0	0
08P	0	0	0	24	0	0	0
09P	0	0	0	20	0	0	0
10P	0	0	0	6	0	0	0
11P	0	0	0	8	0	0	0
TOT	0	0	0	668	8	0	0

STATE OF CONNECTICUT
DEPARTMENT OF TRANSPORTATION
BUREAU OF POLICY AND PLANNING
PLANNING INVENTORY AND DATA

TRAFFIC RECORDER DATA

TOWN OF HADDAM ROUTE DIRECTION B

WOODS ROAD - EAST OF ROUTE 81

DAY	SUN	MON	TUE	WED	THU	FRI	SAT
DATE	0	0	0	10/27/2010	10/28/2010	0	0
TYPE							
HOUR							

2010 ADT = 300 ACF = NA

****

12A	0	0	0	0	0	0	0
01A	0	0	0	0	2	0	0
02A	0	0	0	0	2	0	0
03A	0	0	0	0	1	0	0
04A	0	0	0	3	0	0	0
05A	0	0	0	4	0	0	0
06A	0	0	0	12	0	0	0
07A	0	0	0	27	0	0	0
08A	0	0	0	27	0	0	0
09A	0	0	0	11	0	0	0
10A	0	0	0	9	0	0	0
11A	0	0	0	16	0	0	0
12P	0	0	0	12	0	0	0
01P	0	0	0	10	0	0	0
02P	0	0	0	17	0	0	0
03P	0	0	0	33	0	0	0
04P	0	0	0	29	0	0	0
05P	0	0	0	29	0	0	0
06P	0	0	0	24	0	0	0
07P	0	0	0	9	0	0	0
08P	0	0	0	5	0	0	0
09P	0	0	0	6	0	0	0
10P	0	0	0	8	0	0	0
11P	0	0	0	4	0	0	0
TOT	0	0	0	295	5	0	0

STATE OF CONNECTICUT
DEPARTMENT OF TRANSPORTATION
BUREAU OF POLICY AND PLANNING
PLANNING INVENTORY AND DATA

TRAFFIC RECORDER DATA

TOWN OF HADDAM ROUTE DIRECTION B

BEAVER MEADOW RD - NE OF RT 9 SB ON RAMP

DAY	SUN	MON	TUE	WED	THU	FRI	SAT
DATE	0	0	11/09/2010	11/10/2010	0	0	0
TYPE							
HOUR							

2010 ADT = 1500 ACF = NA

****

12A	0	0	0	10	0	0	0
01A	0	0	0	4	0	0	0
02A	0	0	2	0	0	0	0
03A	0	0	3	0	0	0	0
04A	0	0	8	0	0	0	0
05A	0	0	12	0	0	0	0
06A	0	0	64	0	0	0	0
07A	0	0	103	0	0	0	0
08A	0	0	98	0	0	0	0
09A	0	0	58	0	0	0	0
10A	0	0	55	0	0	0	0
11A	0	0	60	0	0	0	0
12P	0	0	73	0	0	0	0
01P	0	0	85	0	0	0	0
02P	0	0	123	0	0	0	0
03P	0	0	146	0	0	0	0
04P	0	0	146	0	0	0	0
05P	0	0	137	0	0	0	0
06P	0	0	91	0	0	0	0
07P	0	0	60	0	0	0	0
08P	0	0	68	0	0	0	0
09P	0	0	22	0	0	0	0
10P	0	0	25	0	0	0	0
11P	0	0	11	0	0	0	0
TOT	0	0	1450	14	0	0	0

STATE OF CONNECTICUT
DEPARTMENT OF TRANSPORTATION
BUREAU OF POLICY AND PLANNING
PLANNING INVENTORY AND DATA

TRAFFIC RECORDER DATA

TOWN OF HADDAM ROUTE 82 DIRECTION E

NE OF ROUTE 154

DAY	SUN	MON	TUE	WED	THU	FRI	SAT
DATE	0	0	11/23/2010	11/24/2010	0	0	0
TYPE							
HOUR							

2010 ADT = 5900 ACF = NA

****

12A	0	0	0	60	0	0	0
01A	0	0	0	17	0	0	0
02A	0	0	0	8	0	0	0
03A	0	0	10	0	0	0	0
04A	0	0	15	0	0	0	0
05A	0	0	34	0	0	0	0
06A	0	0	120	0	0	0	0
07A	0	0	256	0	0	0	0
08A	0	0	318	0	0	0	0
09A	0	0	280	0	0	0	0
10A	0	0	281	0	0	0	0
11A	0	0	315	0	0	0	0
12P	0	0	345	0	0	0	0
01P	0	0	323	0	0	0	0
02P	0	0	397	0	0	0	0
03P	0	0	591	0	0	0	0
04P	0	0	777	0	0	0	0
05P	0	0	676	0	0	0	0
06P	0	0	374	0	0	0	0
07P	0	0	281	0	0	0	0
08P	0	0	176	0	0	0	0
09P	0	0	139	0	0	0	0
10P	0	0	89	0	0	0	0
11P	0	0	64	0	0	0	0
TOT	0	0	5861	85	0	0	0

STATE OF CONNECTICUT
DEPARTMENT OF TRANSPORTATION
BUREAU OF POLICY AND PLANNING
PLANNING INVENTORY AND DATA

TRAFFIC RECORDER DATA

TOWN OF HADDAM ROUTE 82 DIRECTION W

NE OF ROUTE 154

DAY	SUN	MON	TUE	WED	THU	FRI	SAT
DATE	0	0	11/23/2010	11/24/2010	0	0	0
TYPE							
HOUR							

2010 ADT = 5800 ACF = NA

****

12A	0	0	0	10	0	0	0
01A	0	0	0	8	0	0	0
02A	0	0	0	11	0	0	0
03A	0	0	8	0	0	0	0
04A	0	0	53	0	0	0	0
05A	0	0	182	0	0	0	0
06A	0	0	478	0	0	0	0
07A	0	0	741	0	0	0	0
08A	0	0	571	0	0	0	0
09A	0	0	347	0	0	0	0
10A	0	0	391	0	0	0	0
11A	0	0	297	0	0	0	0
12P	0	0	349	0	0	0	0
01P	0	0	333	0	0	0	0
02P	0	0	370	0	0	0	0
03P	0	0	395	0	0	0	0
04P	0	0	357	0	0	0	0
05P	0	0	307	0	0	0	0
06P	0	0	242	0	0	0	0
07P	0	0	143	0	0	0	0
08P	0	0	72	0	0	0	0
09P	0	0	71	0	0	0	0
10P	0	0	60	0	0	0	0
11P	0	0	40	0	0	0	0
TOT	0	0	5807	29	0	0	0

STATE OF CONNECTICUT
DEPARTMENT OF TRANSPORTATION
BUREAU OF POLICY AND PLANNING
PLANNING INVENTORY AND DATA

TRAFFIC RECORDER DATA

TOWN OF HADDAM ROUTE 81 DIRECTION N

SOUTH OF ROUTE 9 SB OFF RAMP(EXIT 9)

DAY	SUN	MON	TUE	WED	THU	FRI	SAT
DATE	0	0	0	10/27/2010	10/28/2010	0	0
TYPE							
HOUR							
	2010 ADT = 5100		ACF = NA				
	**********						
12A	0	0	0	0	2	0	0
01A	0	0	0	0	5	0	0
02A	0	0	0	0	6	0	0
03A	0	0	0	12	0	0	0
04A	0	0	0	34	0	0	0
05A	0	0	0	142	0	0	0
06A	0	0	0	450	0	0	0
07A	0	0	0	701	0	0	0
08A	0	0	0	510	0	0	0
09A	0	0	0	346	0	0	0
10A	0	0	0	280	0	0	0
11A	0	0	0	254	0	0	0
12P	0	0	0	235	0	0	0
01P	0	0	0	216	0	0	0
02P	0	0	0	348	0	0	0
03P	0	0	0	335	0	0	0
04P	0	0	0	327	0	0	0
05P	0	0	0	304	0	0	0
06P	0	0	0	230	0	0	0
07P	0	0	0	132	0	0	0
08P	0	0	0	99	0	0	0
09P	0	0	0	81	0	0	0
10P	0	0	0	48	0	0	0
11P	0	0	0	19	0	0	0
TOT	0	0	0	5103	13	0	0

STATE OF CONNECTICUT
DEPARTMENT OF TRANSPORTATION
BUREAU OF POLICY AND PLANNING
PLANNING INVENTORY AND DATA

TRAFFIC RECORDER DATA

TOWN OF HADDAM ROUTE 81 DIRECTION S

SOUTH OF ROUTE 9 SB OFF RAMP(EXIT 9)

DAY	SUN	MON	TUE	WED	THU	FRI	SAT
DATE	0	0	0	10/27/2010	10/28/2010	0	0
TYPE							
HOUR							

2010 ADT = 5100 ACF = NA

****

12A	0	0	0	0	37	0	0
01A	0	0	0	0	13	0	0
02A	0	0	0	0	10	0	0
03A	0	0	0	6	0	0	0
04A	0	0	0	5	0	0	0
05A	0	0	0	53	0	0	0
06A	0	0	0	110	0	0	0
07A	0	0	0	329	0	0	0
08A	0	0	0	214	0	0	0
09A	0	0	0	185	0	0	0
10A	0	0	0	229	0	0	0
11A	0	0	0	230	0	0	0
12P	0	0	0	265	0	0	0
01P	0	0	0	271	0	0	0
02P	0	0	0	374	0	0	0
03P	0	0	0	469	0	0	0
04P	0	0	0	560	0	0	0
05P	0	0	0	585	0	0	0
06P	0	0	0	413	0	0	0
07P	0	0	0	296	0	0	0
08P	0	0	0	211	0	0	0
09P	0	0	0	146	0	0	0
10P	0	0	0	90	0	0	0
11P	0	0	0	55	0	0	0
TOT	0	0	0	5096	60	0	0

STATE OF CONNECTICUT
DEPARTMENT OF TRANSPORTATION
BUREAU OF POLICY AND PLANNING
PLANNING INVENTORY AND DATA

TRAFFIC RECORDER DATA

TOWN OF HADDAM ROUTE DIRECTION N

WALKLEY HILL ROAD - SE OF ROUTE 154

DAY	SUN	MON	TUE	WED	THU	FRI	SAT
DATE	0	11/15/2010	11/16/2010	11/17/2010	0	0	0
TYPE							
HOUR							

2010 ADT = 400 ACF = NA

****

12A	0	0	0	0	0	0	0
01A	0	0	1	0	0	0	0
02A	0	1	2	0	0	0	0
03A	0	5	3	0	0	0	0
04A	0	2	2	0	0	0	0
05A	0	6	10	0	0	0	0
06A	0	38	33	0	0	0	0
07A	0	61	79	0	0	0	0
08A	0	60	45	0	0	0	0
09A	0	25	33	0	0	0	0
10A	0	24	27	0	0	0	0
11A	0	19	19	0	0	0	0
12P	0	21	22	0	0	0	0
01P	0	21	17	0	0	0	0
02P	0	24	18	0	0	0	0
03P	0	25	23	0	0	0	0
04P	0	13	16	0	0	0	0
05P	0	22	24	0	0	0	0
06P	0	18	7	0	0	0	0
07P	0	10	11	0	0	0	0
08P	0	4	7	0	0	0	0
09P	0	3	4	0	0	0	0
10P	0	3	0	0	0	0	0
11P	0	0	1	0	0	0	0
TOT	0	405	404	0	0	0	0

STATE OF CONNECTICUT
DEPARTMENT OF TRANSPORTATION
BUREAU OF POLICY AND PLANNING
PLANNING INVENTORY AND DATA

TRAFFIC RECORDER DATA

TOWN OF HADDAM ROUTE DIRECTION S

WALKLEY HILL ROAD - SE OF ROUTE 154

DAY	SUN	MON	TUE	WED	THU	FRI	SAT
DATE	0	11/15/2010	11/16/2010	11/17/2010	0	0	0
TYPE							
HOUR							

2010 ADT = 450 ACF = NA

****

12A	0	0	3	1	0	0	0
01A	0	0	0	1	0	0	0
02A	0	3	2	0	0	0	0
03A	0	1	1	0	0	0	0
04A	0	1	0	0	0	0	0
05A	0	1	2	0	0	0	0
06A	0	4	4	0	0	0	0
07A	0	11	7	0	0	0	0
08A	0	15	17	0	0	0	0
09A	0	12	9	0	0	0	0
10A	0	14	14	0	0	0	0
11A	0	19	18	0	0	0	0
12P	0	23	28	0	0	0	0
01P	0	22	26	0	0	0	0
02P	0	42	24	0	0	0	0
03P	0	48	45	0	0	0	0
04P	0	44	59	0	0	0	0
05P	0	67	53	0	0	0	0
06P	0	42	31	0	0	0	0
07P	0	27	33	0	0	0	0
08P	0	18	26	0	0	0	0
09P	0	9	18	0	0	0	0
10P	0	7	5	0	0	0	0
11P	0	1	2	0	0	0	0
TOT	0	431	427	2	0	0	0

STATE OF CONNECTICUT
DEPARTMENT OF TRANSPORTATION
BUREAU OF POLICY AND PLANNING
PLANNING INVENTORY AND DATA

TRAFFIC RECORDER DATA

TOWN OF HADDAM ROUTE 154 DIRECTION B

NW OF CANDLEWOOD HILL ROAD

DAY	SUN	MON	TUE	WED	THU	FRI	SAT
DATE	0	07/23/2007	07/24/2007	0	0	0	0
TYPE							
HOUR							

2007 ADT = 6200 ACF = NA

****

12A	0	0	56	0	0	0	0
01A	0	0	17	0	0	0	0
02A	0	0	8	0	0	0	0
03A	0	0	15	0	0	0	0
04A	0	0	20	0	0	0	0
05A	0	128	0	0	0	0	0
06A	0	431	0	0	0	0	0
07A	0	522	0	0	0	0	0
08A	0	454	0	0	0	0	0
09A	0	379	0	0	0	0	0
10A	0	390	0	0	0	0	0
11A	0	372	0	0	0	0	0
12P	0	383	0	0	0	0	0
01P	0	386	0	0	0	0	0
02P	0	428	0	0	0	0	0
03P	0	563	0	0	0	0	0
04P	0	557	0	0	0	0	0
05P	0	561	0	0	0	0	0
06P	0	428	0	0	0	0	0
07P	0	252	0	0	0	0	0
08P	0	203	0	0	0	0	0
09P	0	120	0	0	0	0	0
10P	0	97	0	0	0	0	0
11P	0	69	0	0	0	0	0
TOT	0	6723	116	0	0	0	0

STATE OF CONNECTICUT
DEPARTMENT OF TRANSPORTATION
BUREAU OF POLICY AND PLANNING
PLANNING INVENTORY AND DATA

TRAFFIC RECORDER DATA

TOWN OF HADDAM ROUTE 81 DIRECTION B

NORTH OF BURR ROAD

DAY	SUN	MON	TUE	WED	THU	FRI	SAT
DATE	0	07/30/2007	07/31/2007	0	0	0	0
TYPE							
HOUR							

2007 ADT = 6600 ACF = NA

****

12A	0	0	43	0	0	0	0
01A	0	0	23	0	0	0	0
02A	0	0	12	0	0	0	0
03A	0	0	15	0	0	0	0
04A	0	0	22	0	0	0	0
05A	0	130	0	0	0	0	0
06A	0	363	0	0	0	0	0
07A	0	545	0	0	0	0	0
08A	0	542	0	0	0	0	0
09A	0	395	0	0	0	0	0
10A	0	368	0	0	0	0	0
11A	0	381	0	0	0	0	0
12P	0	398	0	0	0	0	0
01P	0	386	0	0	0	0	0
02P	0	403	0	0	0	0	0
03P	0	520	0	0	0	0	0
04P	0	620	0	0	0	0	0
05P	0	705	0	0	0	0	0
06P	0	471	0	0	0	0	0
07P	0	315	0	0	0	0	0
08P	0	263	0	0	0	0	0
09P	0	174	0	0	0	0	0
10P	0	92	0	0	0	0	0
11P	0	70	0	0	0	0	0
TOT	0	7141	115	0	0	0	0

STATE OF CONNECTICUT
DEPARTMENT OF TRANSPORTATION
BUREAU OF POLICY AND PLANNING
PLANNING INVENTORY AND DATA

TRAFFIC RECORDER DATA

TOWN OF HADDAM ROUTE 154 DIRECTION B

AT MIDDLETOWN TL

DAY	SUN	MON	TUE	WED	THU	FRI	SAT
DATE	0	07/23/2007	07/24/2007	0	0	0	0
TYPE							
HOUR							

2007 ADT = 6400 ACF = NA

****

12A	0	0	69	0	0	0	0
01A	0	0	13	0	0	0	0
02A	0	0	12	0	0	0	0
03A	0	0	17	0	0	0	0
04A	0	0	24	0	0	0	0
05A	0	147	0	0	0	0	0
06A	0	461	0	0	0	0	0
07A	0	524	0	0	0	0	0
08A	0	461	0	0	0	0	0
09A	0	380	0	0	0	0	0
10A	0	358	0	0	0	0	0
11A	0	401	0	0	0	0	0
12P	0	389	0	0	0	0	0
01P	0	361	0	0	0	0	0
02P	0	429	0	0	0	0	0
03P	0	577	0	0	0	0	0
04P	0	629	0	0	0	0	0
05P	0	569	0	0	0	0	0
06P	0	415	0	0	0	0	0
07P	0	263	0	0	0	0	0
08P	0	200	0	0	0	0	0
09P	0	132	0	0	0	0	0
10P	0	83	0	0	0	0	0
11P	0	67	0	0	0	0	0
TOT	0	6846	135	0	0	0	0

STATE OF CONNECTICUT
DEPARTMENT OF TRANSPORTATION
BUREAU OF POLICY AND PLANNING
PLANNING INVENTORY AND DATA

TRAFFIC RECORDER DATA

TOWN OF HADDAM ROUTE 154 DIRECTION B

NW OF ROUTE 82 (N JCT)

DAY	SUN	MON	TUE	WED	THU	FRI	SAT
DATE	0	07/23/2007	07/24/2007	0	0	0	0
TYPE							
HOUR							

2007 ADT = 4300 ACF = NA

****

12A	0	0	39	0	0	0	0
01A	0	0	13	0	0	0	0
02A	0	0	3	0	0	0	0
03A	0	0	12	0	0	0	0
04A	0	0	20	0	0	0	0
05A	0	76	0	0	0	0	0
06A	0	250	0	0	0	0	0
07A	0	336	0	0	0	0	0
08A	0	334	0	0	0	0	0
09A	0	264	0	0	0	0	0
10A	0	278	0	0	0	0	0
11A	0	287	0	0	0	0	0
12P	0	306	0	0	0	0	0
01P	0	322	0	0	0	0	0
02P	0	309	0	0	0	0	0
03P	0	377	0	0	0	0	0
04P	0	419	0	0	0	0	0
05P	0	414	0	0	0	0	0
06P	0	259	0	0	0	0	0
07P	0	141	0	0	0	0	0
08P	0	141	0	0	0	0	0
09P	0	86	0	0	0	0	0
10P	0	46	0	0	0	0	0
11P	0	39	0	0	0	0	0
TOT	0	4684	87	0	0	0	0

STATE OF CONNECTICUT
DEPARTMENT OF TRANSPORTATION
BUREAU OF POLICY AND PLANNING
PLANNING INVENTORY AND DATA

TRAFFIC RECORDER DATA

TOWN OF HADDAM ROUTE 154 DIRECTION B

NW OF ROUTE 82 (S JCT)

DAY	SUN	MON	TUE	WED	THU	FRI	SAT
DATE	0	07/23/2007	07/24/2007	0	0	0	0
TYPE							
HOUR							

2007 ADT = 8800 ACF = NA

****

12A	0	0	57	0	0	0	0
01A	0	0	19	0	0	0	0
02A	0	0	16	0	0	0	0
03A	0	0	14	0	0	0	0
04A	0	36	0	0	0	0	0
05A	0	195	0	0	0	0	0
06A	0	495	0	0	0	0	0
07A	0	774	0	0	0	0	0
08A	0	667	0	0	0	0	0
09A	0	545	0	0	0	0	0
10A	0	542	0	0	0	0	0
11A	0	547	0	0	0	0	0
12P	0	592	0	0	0	0	0
01P	0	610	0	0	0	0	0
02P	0	585	0	0	0	0	0
03P	0	752	0	0	0	0	0
04P	0	859	0	0	0	0	0
05P	0	845	0	0	0	0	0
06P	0	560	0	0	0	0	0
07P	0	305	0	0	0	0	0
08P	0	266	0	0	0	0	0
09P	0	214	0	0	0	0	0
10P	0	122	0	0	0	0	0
11P	0	75	0	0	0	0	0
TOT	0	9586	106	0	0	0	0

STATE OF CONNECTICUT
DEPARTMENT OF TRANSPORTATION
BUREAU OF POLICY AND PLANNING
PLANNING INVENTORY AND DATA

TRAFFIC RECORDER DATA

TOWN OF HADDAM ROUTE 154 DIRECTION B

SE OF ROUTE 82 (S JCT)

DAY	SUN	MON	TUE	WED	THU	FRI	SAT
DATE	0	07/23/2007	07/24/2007	0	0	0	0
TYPE							
HOUR							

2007 ADT = 3700 ACF = 0.99

****

12A	0	0	15	0	0	0	0
01A	0	0	8	0	0	0	0
02A	0	0	5	0	0	0	0
03A	0	0	5	0	0	0	0
04A	0	14	0	0	0	0	0
05A	0	58	0	0	0	0	0
06A	0	186	0	0	0	0	0
07A	0	295	0	0	0	0	0
08A	0	263	0	0	0	0	0
09A	0	256	0	0	0	0	0
10A	0	244	0	0	0	0	0
11A	0	239	0	0	0	0	0
12P	0	294	0	0	0	0	0
01P	0	298	0	0	0	0	0
02P	0	285	0	0	0	0	0
03P	0	329	0	0	0	0	0
04P	0	398	0	0	0	0	0
05P	0	315	0	0	0	0	0
06P	0	226	0	0	0	0	0
07P	0	120	0	0	0	0	0
08P	0	104	0	0	0	0	0
09P	0	80	0	0	0	0	0
10P	0	31	0	0	0	0	0
11P	0	34	0	0	0	0	0
TOT	0	4069	33	0	0	0	0

STATE OF CONNECTICUT
DEPARTMENT OF TRANSPORTATION
BUREAU OF POLICY AND PLANNING
PLANNING INVENTORY AND DATA

TRAFFIC RECORDER DATA

TOWN OF HADDAM ROUTE 82 DIRECTION B

WEST OF ROUTE 154

DAY	SUN	MON	TUE	WED	THU	FRI	SAT
DATE	0	07/23/2007	07/24/2007	0	0	0	0
TYPE							
HOUR							

2007 ADT = 6400 ACF = NA

****

12A	0	0	43	0	0	0	0
01A	0	0	18	0	0	0	0
02A	0	0	13	0	0	0	0
03A	0	0	9	0	0	0	0
04A	0	25	0	0	0	0	0
05A	0	168	0	0	0	0	0
06A	0	410	0	0	0	0	0
07A	0	587	0	0	0	0	0
08A	0	537	0	0	0	0	0
09A	0	382	0	0	0	0	0
10A	0	358	0	0	0	0	0
11A	0	377	0	0	0	0	0
12P	0	384	0	0	0	0	0
01P	0	378	0	0	0	0	0
02P	0	391	0	0	0	0	0
03P	0	520	0	0	0	0	0
04P	0	591	0	0	0	0	0
05P	0	655	0	0	0	0	0
06P	0	403	0	0	0	0	0
07P	0	251	0	0	0	0	0
08P	0	196	0	0	0	0	0
09P	0	163	0	0	0	0	0
10P	0	98	0	0	0	0	0
11P	0	45	0	0	0	0	0
TOT	0	6919	83	0	0	0	0

STATE OF CONNECTICUT
DEPARTMENT OF TRANSPORTATION
BUREAU OF POLICY AND PLANNING
PLANNING INVENTORY AND DATA

TRAFFIC RECORDER DATA

TOWN OF HADDAM ROUTE 81 DIRECTION B

NORTH OF ROUTE 9 NB ON RAMP

DAY	SUN	MON	TUE	WED	THU	FRI	SAT
DATE	0	07/30/2007	07/31/2007	0	0	0	0
TYPE							
HOUR							

2007 ADT = 3500 ACF = NA

****

12A	0	0	20	0	0	0	0
01A	0	0	14	0	0	0	0
02A	0	0	6	0	0	0	0
03A	0	0	3	0	0	0	0
04A	0	0	3	0	0	0	0
05A	0	39	0	0	0	0	0
06A	0	142	0	0	0	0	0
07A	0	226	0	0	0	0	0
08A	0	244	0	0	0	0	0
09A	0	236	0	0	0	0	0
10A	0	237	0	0	0	0	0
11A	0	247	0	0	0	0	0
12P	0	257	0	0	0	0	0
01P	0	257	0	0	0	0	0
02P	0	254	0	0	0	0	0
03P	0	300	0	0	0	0	0
04P	0	324	0	0	0	0	0
05P	0	349	0	0	0	0	0
06P	0	224	0	0	0	0	0
07P	0	178	0	0	0	0	0
08P	0	146	0	0	0	0	0
09P	0	80	0	0	0	0	0
10P	0	32	0	0	0	0	0
11P	0	23	0	0	0	0	0
TOT	0	3795	46	0	0	0	0

STATE OF CONNECTICUT
DEPARTMENT OF TRANSPORTATION
BUREAU OF POLICY AND PLANNING
PLANNING INVENTORY AND DATA

TRAFFIC RECORDER DATA

TOWN OF HADDAM ROUTE 81 DIRECTION B

SOUTH OF MAPLE AVENUE

DAY	SUN	MON	TUE	WED	THU	FRI	SAT
DATE	0	07/23/2007	07/24/2007	0	0	0	0
TYPE							
HOUR							
	2007 ADT = 4500		ACF = NA				
	**********						
12A	0	0	26	0	0	0	0
01A	0	0	9	0	0	0	0
02A	0	0	9	0	0	0	0
03A	0	0	6	0	0	0	0
04A	0	0	14	0	0	0	0
05A	0	68	0	0	0	0	0
06A	0	196	0	0	0	0	0
07A	0	273	0	0	0	0	0
08A	0	298	0	0	0	0	0
09A	0	303	0	0	0	0	0
10A	0	353	0	0	0	0	0
11A	0	333	0	0	0	0	0
12P	0	331	0	0	0	0	0
01P	0	322	0	0	0	0	0
02P	0	359	0	0	0	0	0
03P	0	430	0	0	0	0	0
04P	0	398	0	0	0	0	0
05P	0	452	0	0	0	0	0
06P	0	281	0	0	0	0	0
07P	0	185	0	0	0	0	0
08P	0	94	0	0	0	0	0
09P	0	90	0	0	0	0	0
10P	0	50	0	0	0	0	0
11P	0	30	0	0	0	0	0
TOT	0	4846	64	0	0	0	0

STATE OF CONNECTICUT
DEPARTMENT OF TRANSPORTATION
BUREAU OF POLICY AND PLANNING
PLANNING INVENTORY AND DATA

TRAFFIC RECORDER DATA

TOWN OF HADDAM ROUTE 154 DIRECTION B

EAST OF DEPOT ROAD

DAY	SUN	MON	TUE	WED	THU	FRI	SAT
DATE	0	07/23/2007	07/24/2007	0	0	0	0
TYPE							
HOUR							

2007 ADT = 5300 ACF = NA

****

12A	0	0	44	0	0	0	0
01A	0	0	15	0	0	0	0
02A	0	0	6	0	0	0	0
03A	0	0	14	0	0	0	0
04A	0	0	17	0	0	0	0
05A	0	98	0	0	0	0	0
06A	0	333	0	0	0	0	0
07A	0	441	0	0	0	0	0
08A	0	377	0	0	0	0	0
09A	0	326	0	0	0	0	0
10A	0	295	0	0	0	0	0
11A	0	302	0	0	0	0	0
12P	0	335	0	0	0	0	0
01P	0	336	0	0	0	0	0
02P	0	366	0	0	0	0	0
03P	0	444	0	0	0	0	0
04P	0	505	0	0	0	0	0
05P	0	538	0	0	0	0	0
06P	0	353	0	0	0	0	0
07P	0	210	0	0	0	0	0
08P	0	188	0	0	0	0	0
09P	0	110	0	0	0	0	0
10P	0	80	0	0	0	0	0
11P	0	60	0	0	0	0	0
TOT	0	5697	96	0	0	0	0

STATE OF CONNECTICUT
DEPARTMENT OF TRANSPORTATION
BUREAU OF POLICY AND PLANNING
PLANNING INVENTORY AND DATA

TRAFFIC RECORDER DATA

TOWN OF HADDAM ROUTE 81 DIRECTION B

SOUTH OF LITTLE CITY ROAD

DAY	SUN	MON	TUE	WED	THU	FRI	SAT
DATE	0	07/30/2007	07/31/2007	0	0	0	0
TYPE							
HOUR							

2007 ADT = 7700 ACF = NA

****

12A	0	0	50	0	0	0	0
01A	0	0	27	0	0	0	0
02A	0	0	17	0	0	0	0
03A	0	0	16	0	0	0	0
04A	0	0	31	0	0	0	0
05A	0	135	0	0	0	0	0
06A	0	408	0	0	0	0	0
07A	0	638	0	0	0	0	0
08A	0	635	0	0	0	0	0
09A	0	472	0	0	0	0	0
10A	0	423	0	0	0	0	0
11A	0	462	0	0	0	0	0
12P	0	460	0	0	0	0	0
01P	0	458	0	0	0	0	0
02P	0	454	0	0	0	0	0
03P	0	611	0	0	0	0	0
04P	0	722	0	0	0	0	0
05P	0	834	0	0	0	0	0
06P	0	530	0	0	0	0	0
07P	0	378	0	0	0	0	0
08P	0	309	0	0	0	0	0
09P	0	202	0	0	0	0	0
10P	0	102	0	0	0	0	0
11P	0	82	0	0	0	0	0
TOT	0	8315	141	0	0	0	0

STATE OF CONNECTICUT
DEPARTMENT OF TRANSPORTATION
BUREAU OF POLICY AND PLANNING
PLANNING INVENTORY AND DATA

TRAFFIC RECORDER DATA

TOWN OF HADDAM ROUTE 154 DIRECTION B

EAST OF WALKLEY HILL RD (N JCT)

DAY	SUN	MON	TUE	WED	THU	FRI	SAT
DATE	0	07/23/2007	07/24/2007	0	0	0	0
TYPE							
HOUR							
	2007 ADT = 4200		ACF = NA				
	**********						
12A	0	0	41	0	0	0	0
01A	0	0	13	0	0	0	0
02A	0	0	5	0	0	0	0
03A	0	0	11	0	0	0	0
04A	0	0	18	0	0	0	0
05A	0	92	0	0	0	0	0
06A	0	257	0	0	0	0	0
07A	0	332	0	0	0	0	0
08A	0	317	0	0	0	0	0
09A	0	260	0	0	0	0	0
10A	0	252	0	0	0	0	0
11A	0	283	0	0	0	0	0
12P	0	261	0	0	0	0	0
01P	0	291	0	0	0	0	0
02P	0	283	0	0	0	0	0
03P	0	376	0	0	0	0	0
04P	0	413	0	0	0	0	0
05P	0	421	0	0	0	0	0
06P	0	273	0	0	0	0	0
07P	0	151	0	0	0	0	0
08P	0	135	0	0	0	0	0
09P	0	76	0	0	0	0	0
10P	0	52	0	0	0	0	0
11P	0	44	0	0	0	0	0
TOT	0	4569	88	0	0	0	0

STATE OF CONNECTICUT
DEPARTMENT OF TRANSPORTATION
BUREAU OF POLICY AND PLANNING
PLANNING INVENTORY AND DATA

TRAFFIC RECORDER DATA

TOWN OF HADDAM ROUTE DIRECTION B

CEDAR LAKE ROAD - NORTH OF DICKINSON ROAD

DAY	SUN	MON	TUE	WED	THU	FRI	SAT
DATE	0	07/23/2007	07/24/2007	0	0	0	0
TYPE							
HOUR							
	2007 ADT = 200		ACF = NA				
	**********						
12A	0	0	2	0	0	0	0
01A	0	0	2	0	0	0	0
02A	0	0	0	0	0	0	0
03A	0	0	0	0	0	0	0
04A	0	0	0	0	0	0	0
05A	0	0	7	0	0	0	0
06A	0	12	0	0	0	0	0
07A	0	12	0	0	0	0	0
08A	0	11	0	0	0	0	0
09A	0	9	0	0	0	0	0
10A	0	10	0	0	0	0	0
11A	0	9	0	0	0	0	0
12P	0	11	0	0	0	0	0
01P	0	12	0	0	0	0	0
02P	0	9	0	0	0	0	0
03P	0	16	0	0	0	0	0
04P	0	20	0	0	0	0	0
05P	0	19	0	0	0	0	0
06P	0	14	0	0	0	0	0
07P	0	11	0	0	0	0	0
08P	0	9	0	0	0	0	0
09P	0	3	0	0	0	0	0
10P	0	3	0	0	0	0	0
11P	0	5	0	0	0	0	0
TOT	0	195	11	0	0	0	0

STATE OF CONNECTICUT
DEPARTMENT OF TRANSPORTATION
BUREAU OF POLICY AND PLANNING
PLANNING INVENTORY AND DATA

TRAFFIC RECORDER DATA

TOWN OF HADDAM ROUTE DIRECTION B

SIMA ROAD - NE OF INDIAN HILL ROAD

DAY	SUN	MON	TUE	WED	THU	FRI	SAT
DATE	0	07/30/2007	07/31/2007	0	0	0	0
TYPE							
HOUR							

2007 ADT = 350 ACF = NA

****

12A	0	0	5	0	0	0	0
01A	0	0	1	0	0	0	0
02A	0	0	0	0	0	0	0
03A	0	0	0	0	0	0	0
04A	0	0	3	0	0	0	0
05A	0	0	11	0	0	0	0
06A	0	18	0	0	0	0	0
07A	0	18	0	0	0	0	0
08A	0	27	0	0	0	0	0
09A	0	27	0	0	0	0	0
10A	0	23	0	0	0	0	0
11A	0	18	0	0	0	0	0
12P	0	11	0	0	0	0	0
01P	0	16	0	0	0	0	0
02P	0	12	0	0	0	0	0
03P	0	26	0	0	0	0	0
04P	0	26	0	0	0	0	0
05P	0	43	0	0	0	0	0
06P	0	30	0	0	0	0	0
07P	0	26	0	0	0	0	0
08P	0	23	0	0	0	0	0
09P	0	13	0	0	0	0	0
10P	0	9	0	0	0	0	0
11P	0	7	0	0	0	0	0
TOT	0	373	20	0	0	0	0

STATE OF CONNECTICUT
DEPARTMENT OF TRANSPORTATION
BUREAU OF POLICY AND PLANNING
PLANNING INVENTORY AND DATA

TRAFFIC RECORDER DATA

TOWN OF HADDAM ROUTE DIRECTION B

BEAVER MEADOW ROAD - NE OF RANGER ROAD

DAY	SUN	MON	TUE	WED	THU	FRI	SAT
DATE	0	07/23/2007	07/24/2007	0	0	0	0
TYPE							
HOUR							
	2007 ADT = 1100		ACF = NA				
	**********						
12A	0	0	10	0	0	0	0
01A	0	0	12	0	0	0	0
02A	0	0	0	0	0	0	0
03A	0	0	1	0	0	0	0
04A	0	0	5	0	0	0	0
05A	0	0	18	0	0	0	0
06A	0	49	0	0	0	0	0
07A	0	79	0	0	0	0	0
08A	0	104	0	0	0	0	0
09A	0	64	0	0	0	0	0
10A	0	51	0	0	0	0	0
11A	0	63	0	0	0	0	0
12P	0	64	0	0	0	0	0
01P	0	64	0	0	0	0	0
02P	0	57	0	0	0	0	0
03P	0	92	0	0	0	0	0
04P	0	101	0	0	0	0	0
05P	0	130	0	0	0	0	0
06P	0	93	0	0	0	0	0
07P	0	70	0	0	0	0	0
08P	0	42	0	0	0	0	0
09P	0	29	0	0	0	0	0
10P	0	19	0	0	0	0	0
11P	0	24	0	0	0	0	0
TOT	0	1195	46	0	0	0	0

STATE OF CONNECTICUT
DEPARTMENT OF TRANSPORTATION
BUREAU OF POLICY AND PLANNING
PLANNING INVENTORY AND DATA

TRAFFIC RECORDER DATA

TOWN OF HADDAM ROUTE DIRECTION B

JAIL HILL ROAD-NORTH OF QUARRY HILL RD #2

DAY	SUN	MON	TUE	WED	THU	FRI	SAT
DATE	0	07/23/2007	07/24/2007	0	0	0	0
TYPE							
HOUR							

2007 ADT = 600 ACF = NA

****

12A	0	0	2	0	0	0	0
01A	0	0	2	0	0	0	0
02A	0	0	0	0	0	0	0
03A	0	0	0	0	0	0	0
04A	0	0	1	0	0	0	0
05A	0	0	11	0	0	0	0
06A	0	18	0	0	0	0	0
07A	0	32	0	0	0	0	0
08A	0	49	0	0	0	0	0
09A	0	38	0	0	0	0	0
10A	0	50	0	0	0	0	0
11A	0	36	0	0	0	0	0
12P	0	36	0	0	0	0	0
01P	0	41	0	0	0	0	0
02P	0	49	0	0	0	0	0
03P	0	48	0	0	0	0	0
04P	0	53	0	0	0	0	0
05P	0	57	0	0	0	0	0
06P	0	37	0	0	0	0	0
07P	0	29	0	0	0	0	0
08P	0	21	0	0	0	0	0
09P	0	12	0	0	0	0	0
10P	0	7	0	0	0	0	0
11P	0	6	0	0	0	0	0
TOT	0	619	16	0	0	0	0

STATE OF CONNECTICUT
DEPARTMENT OF TRANSPORTATION
BUREAU OF POLICY AND PLANNING
PLANNING INVENTORY AND DATA

TRAFFIC RECORDER DATA

TOWN OF HADDAM ROUTE DIRECTION B

BEAVER MEADOW RD-SW OF RT 9 SB ON RAMP

DAY	SUN	MON	TUE	WED	THU	FRI	SAT
DATE	0	07/23/2007	07/24/2007	0	0	0	0
TYPE							
HOUR							
	2007 ADT = 650		ACF = NA				
	**********						
12A	0	0	6	0	0	0	0
01A	0	0	7	0	0	0	0
02A	0	0	0	0	0	0	0
03A	0	0	1	0	0	0	0
04A	0	0	1	0	0	0	0
05A	0	0	9	0	0	0	0
06A	0	37	0	0	0	0	0
07A	0	43	0	0	0	0	0
08A	0	54	0	0	0	0	0
09A	0	35	0	0	0	0	0
10A	0	30	0	0	0	0	0
11A	0	37	0	0	0	0	0
12P	0	38	0	0	0	0	0
01P	0	50	0	0	0	0	0
02P	0	43	0	0	0	0	0
03P	0	49	0	0	0	0	0
04P	0	68	0	0	0	0	0
05P	0	68	0	0	0	0	0
06P	0	43	0	0	0	0	0
07P	0	45	0	0	0	0	0
08P	0	34	0	0	0	0	0
09P	0	20	0	0	0	0	0
10P	0	7	0	0	0	0	0
11P	0	13	0	0	0	0	0
TOT	0	714	24	0	0	0	0

STATE OF CONNECTICUT
DEPARTMENT OF TRANSPORTATION
BUREAU OF POLICY AND PLANNING
PLANNING INVENTORY AND DATA

TRAFFIC RECORDER DATA

TOWN OF HADDAM ROUTE DIRECTION B

CEDAR LAKE ROAD - AT CHESTER TL

DAY	SUN	MON	TUE	WED	THU	FRI	SAT
DATE	0	07/23/2007	07/24/2007	0	0	0	0
TYPE							
HOUR							

2007 ADT = 100 ACF = NA

****

12A	0	0	0	0	0	0	0
01A	0	0	0	0	0	0	0
02A	0	0	0	0	0	0	0
03A	0	0	0	0	0	0	0
04A	0	0	1	0	0	0	0
05A	0	0	1	0	0	0	0
06A	0	11	0	0	0	0	0
07A	0	10	0	0	0	0	0
08A	0	7	0	0	0	0	0
09A	0	4	0	0	0	0	0
10A	0	9	0	0	0	0	0
11A	0	5	0	0	0	0	0
12P	0	10	0	0	0	0	0
01P	0	6	0	0	0	0	0
02P	0	4	0	0	0	0	0
03P	0	9	0	0	0	0	0
04P	0	9	0	0	0	0	0
05P	0	6	0	0	0	0	0
06P	0	3	0	0	0	0	0
07P	0	4	0	0	0	0	0
08P	0	5	0	0	0	0	0
09P	0	3	0	0	0	0	0
10P	0	1	0	0	0	0	0
11P	0	3	0	0	0	0	0
TOT	0	109	2	0	0	0	0

STATE OF CONNECTICUT
DEPARTMENT OF TRANSPORTATION
BUREAU OF POLICY AND PLANNING
PLANNING INVENTORY AND DATA

TRAFFIC RECORDER DATA

TOWN OF HADDAM ROUTE DIRECTION B

POKORNY ROAD - WEST OF ROUTE 81

DAY	SUN	MON	TUE	WED	THU	FRI	SAT
DATE	0	07/30/2007	07/31/2007	0	0	0	0
TYPE							
HOUR							
	2007 ADT = 550		ACF = NA				
	**********						
12A	0	0	6	0	0	0	0
01A	0	0	0	0	0	0	0
02A	0	0	0	0	0	0	0
03A	0	0	1	0	0	0	0
04A	0	0	3	0	0	0	0
05A	0	0	13	0	0	0	0
06A	0	17	0	0	0	0	0
07A	0	48	0	0	0	0	0
08A	0	42	0	0	0	0	0
09A	0	34	0	0	0	0	0
10A	0	32	0	0	0	0	0
11A	0	29	0	0	0	0	0
12P	0	27	0	0	0	0	0
01P	0	37	0	0	0	0	0
02P	0	22	0	0	0	0	0
03P	0	41	0	0	0	0	0
04P	0	54	0	0	0	0	0
05P	0	59	0	0	0	0	0
06P	0	42	0	0	0	0	0
07P	0	31	0	0	0	0	0
08P	0	22	0	0	0	0	0
09P	0	6	0	0	0	0	0
10P	0	7	0	0	0	0	0
11P	0	9	0	0	0	0	0
TOT	0	559	23	0	0	0	0

STATE OF CONNECTICUT
DEPARTMENT OF TRANSPORTATION
BUREAU OF POLICY AND PLANNING
PLANNING INVENTORY AND DATA

TRAFFIC RECORDER DATA

TOWN OF HADDAM ROUTE 81 DIRECTION B

NORTH OF ROUTE 9 SB OFF RAMP(EXIT 9)

DAY	SUN	MON	TUE	WED	THU	FRI	SAT
DATE	0	07/30/2007	07/31/2007	0	0	0	0
TYPE							
HOUR							

2007 ADT = 6400 ACF = NA

****

12A	0	0	29	0	0	0	0
01A	0	0	16	0	0	0	0
02A	0	0	8	0	0	0	0
03A	0	0	12	0	0	0	0
04A	0	0	30	0	0	0	0
05A	0	133	0	0	0	0	0
06A	0	434	0	0	0	0	0
07A	0	673	0	0	0	0	0
08A	0	601	0	0	0	0	0
09A	0	457	0	0	0	0	0
10A	0	379	0	0	0	0	0
11A	0	428	0	0	0	0	0
12P	0	383	0	0	0	0	0
01P	0	389	0	0	0	0	0
02P	0	399	0	0	0	0	0
03P	0	468	0	0	0	0	0
04P	0	541	0	0	0	0	0
05P	0	543	0	0	0	0	0
06P	0	343	0	0	0	0	0
07P	0	284	0	0	0	0	0
08P	0	227	0	0	0	0	0
09P	0	157	0	0	0	0	0
10P	0	66	0	0	0	0	0
11P	0	40	0	0	0	0	0
TOT	0	6945	95	0	0	0	0

STATE OF CONNECTICUT
DEPARTMENT OF TRANSPORTATION
BUREAU OF POLICY AND PLANNING
PLANNING INVENTORY AND DATA

TRAFFIC RECORDER DATA

TOWN OF HADDAM ROUTE 196 DIRECTION B

NORTH OF ROUTE 151 CON

DAY	SUN	MON	TUE	WED	THU	FRI	SAT
DATE	0	07/30/2007	07/31/2007	08/01/2007	0	0	0
TYPE							
HOUR							

2007 ADT = 1600 ACF = 0.99

****

12A	0	0	6	12	0	0	0
01A	0	0	3	6	0	0	0
02A	0	0	3	0	0	0	0
03A	0	0	3	5	0	0	0
04A	0	0	6	5	0	0	0
05A	0	0	33	39	0	0	0
06A	0	0	113	111	0	0	0
07A	0	147	142	129	0	0	0
08A	0	119	99	117	0	0	0
09A	0	76	94	102	0	0	0
10A	0	84	89	0	0	0	0
11A	0	101	79	0	0	0	0
12P	0	92	102	0	0	0	0
01P	0	92	102	0	0	0	0
02P	0	117	121	0	0	0	0
03P	0	134	125	0	0	0	0
04P	0	190	178	0	0	0	0
05P	0	171	178	0	0	0	0
06P	0	103	121	0	0	0	0
07P	0	60	88	0	0	0	0
08P	0	63	55	0	0	0	0
09P	0	51	49	0	0	0	0
10P	0	27	35	0	0	0	0
11P	0	14	20	0	0	0	0
TOT	0	1641	1844	526	0	0	0

STATE OF CONNECTICUT
DEPARTMENT OF TRANSPORTATION
BUREAU OF POLICY AND PLANNING
PLANNING INVENTORY AND DATA

TRAFFIC RECORDER DATA

TOWN OF HADDAM ROUTE 151 DIRECTION B

SOUTH OF ROUTE 196

DAY	SUN	MON	TUE	WED	THU	FRI	SAT
DATE	0	07/30/2007	07/31/2007	08/01/2007	0	0	0
TYPE							
HOUR							

2007 ADT = 3500 ACF = NA

****

12A	0	0	26	33	0	0	0
01A	0	0	3	10	0	0	0
02A	0	0	8	4	0	0	0
03A	0	0	6	8	0	0	0
04A	0	0	11	13	0	0	0
05A	0	0	78	80	0	0	0
06A	0	0	200	198	0	0	0
07A	0	292	283	271	0	0	0
08A	0	267	222	253	0	0	0
09A	0	191	190	215	0	0	0
10A	0	195	181	0	0	0	0
11A	0	204	223	0	0	0	0
12P	0	203	250	0	0	0	0
01P	0	201	185	0	0	0	0
02P	0	227	269	0	0	0	0
03P	0	268	291	0	0	0	0
04P	0	383	377	0	0	0	0
05P	0	338	380	0	0	0	0
06P	0	227	229	0	0	0	0
07P	0	120	191	0	0	0	0
08P	0	133	125	0	0	0	0
09P	0	87	117	0	0	0	0
10P	0	45	60	0	0	0	0
11P	0	32	41	0	0	0	0
TOT	0	3413	3946	1085	0	0	0

STATE OF CONNECTICUT
DEPARTMENT OF TRANSPORTATION
BUREAU OF POLICY AND PLANNING
PLANNING INVENTORY AND DATA

TRAFFIC RECORDER DATA

TOWN OF HADDAM ROUTE 151 DIRECTION B

WEST OF ROUTE 196 CON

DAY	SUN	MON	TUE	WED	THU	FRI	SAT
DATE	0	07/30/2007	07/31/2007	08/01/2007	0	0	0
TYPE							
HOUR							

2007 ADT = 2600 ACF = NA

****

12A	0	0	19	31	0	0	0
01A	0	0	2	12	0	0	0
02A	0	0	3	3	0	0	0
03A	0	0	2	4	0	0	0
04A	0	0	5	10	0	0	0
05A	0	0	56	57	0	0	0
06A	0	0	130	135	0	0	0
07A	0	194	193	198	0	0	0
08A	0	196	162	194	0	0	0
09A	0	163	169	161	0	0	0
10A	0	153	141	0	0	0	0
11A	0	162	182	0	0	0	0
12P	0	180	190	0	0	0	0
01P	0	149	134	0	0	0	0
02P	0	201	188	0	0	0	0
03P	0	193	224	0	0	0	0
04P	0	250	252	0	0	0	0
05P	0	230	269	0	0	0	0
06P	0	163	163	0	0	0	0
07P	0	100	132	0	0	0	0
08P	0	90	101	0	0	0	0
09P	0	57	76	0	0	0	0
10P	0	30	34	0	0	0	0
11P	0	30	29	0	0	0	0
TOT	0	2541	2856	805	0	0	0

STATE OF CONNECTICUT
DEPARTMENT OF TRANSPORTATION
BUREAU OF POLICY AND PLANNING
PLANNING INVENTORY AND DATA

TRAFFIC RECORDER DATA

TOWN OF HADDAM ROUTE DIRECTION B

FOOT HILLS RD - NW OF WIESE ALBERT ROAD

DAY	SUN	MON	TUE	WED	THU	FRI	SAT
DATE	0	07/30/2007	07/31/2007	0	0	0	0
TYPE							
HOUR							
	2007 ADT = 550		ACF = NA				
	**********						
12A	0	0	4	0	0	0	0
01A	0	0	3	0	0	0	0
02A	0	0	2	0	0	0	0
03A	0	0	0	0	0	0	0
04A	0	0	4	0	0	0	0
05A	0	0	10	0	0	0	0
06A	0	34	0	0	0	0	0
07A	0	38	0	0	0	0	0
08A	0	28	0	0	0	0	0
09A	0	23	0	0	0	0	0
10A	0	31	0	0	0	0	0
11A	0	38	0	0	0	0	0
12P	0	27	0	0	0	0	0
01P	0	31	0	0	0	0	0
02P	0	34	0	0	0	0	0
03P	0	49	0	0	0	0	0
04P	0	48	0	0	0	0	0
05P	0	64	0	0	0	0	0
06P	0	51	0	0	0	0	0
07P	0	26	0	0	0	0	0
08P	0	27	0	0	0	0	0
09P	0	22	0	0	0	0	0
10P	0	10	0	0	0	0	0
11P	0	5	0	0	0	0	0
TOT	0	586	23	0	0	0	0

STATE OF CONNECTICUT
DEPARTMENT OF TRANSPORTATION
BUREAU OF POLICY AND PLANNING
PLANNING INVENTORY AND DATA

TRAFFIC RECORDER DATA

TOWN OF HADDAM ROUTE DIRECTION B

LITTLE CITY RD - E OF GUNGER HILL RD

DAY	SUN	MON	TUE	WED	THU	FRI	SAT
DATE	0	07/30/2007	07/31/2007	0	0	0	0
TYPE							
HOUR							

2007 ADT = 1300 ACF = NA

****

12A	0	0	7	0	0	0	0
01A	0	0	6	0	0	0	0
02A	0	0	5	0	0	0	0
03A	0	0	0	0	0	0	0
04A	0	0	2	0	0	0	0
05A	0	0	22	0	0	0	0
06A	0	75	0	0	0	0	0
07A	0	103	0	0	0	0	0
08A	0	119	0	0	0	0	0
09A	0	85	0	0	0	0	0
10A	0	72	0	0	0	0	0
11A	0	81	0	0	0	0	0
12P	0	62	0	0	0	0	0
01P	0	70	0	0	0	0	0
02P	0	71	0	0	0	0	0
03P	0	105	0	0	0	0	0
04P	0	127	0	0	0	0	0
05P	0	146	0	0	0	0	0
06P	0	88	0	0	0	0	0
07P	0	83	0	0	0	0	0
08P	0	61	0	0	0	0	0
09P	0	39	0	0	0	0	0
10P	0	27	0	0	0	0	0
11P	0	9	0	0	0	0	0
TOT	0	1423	42	0	0	0	0

STATE OF CONNECTICUT
DEPARTMENT OF TRANSPORTATION
BUREAU OF POLICY AND PLANNING
PLANNING INVENTORY AND DATA

TRAFFIC RECORDER DATA

TOWN OF HADDAM ROUTE DIRECTION B

LITTLE CITY RD - NORTH OF SIMA ROAD

DAY	SUN	MON	TUE	WED	THU	FRI	SAT
DATE	0	07/30/2007	07/31/2007	0	0	0	0
TYPE							
HOUR							
	2007 ADT = 550		ACF = NA				
	**********						
12A	0	0	6	0	0	0	0
01A	0	0	0	0	0	0	0
02A	0	0	0	0	0	0	0
03A	0	0	0	0	0	0	0
04A	0	0	6	0	0	0	0
05A	0	0	12	0	0	0	0
06A	0	32	0	0	0	0	0
07A	0	38	0	0	0	0	0
08A	0	38	0	0	0	0	0
09A	0	34	0	0	0	0	0
10A	0	29	0	0	0	0	0
11A	0	26	0	0	0	0	0
12P	0	30	0	0	0	0	0
01P	0	32	0	0	0	0	0
02P	0	29	0	0	0	0	0
03P	0	49	0	0	0	0	0
04P	0	50	0	0	0	0	0
05P	0	66	0	0	0	0	0
06P	0	39	0	0	0	0	0
07P	0	39	0	0	0	0	0
08P	0	23	0	0	0	0	0
09P	0	27	0	0	0	0	0
10P	0	9	0	0	0	0	0
11P	0	6	0	0	0	0	0
TOT	0	596	24	0	0	0	0

STATE OF CONNECTICUT
DEPARTMENT OF TRANSPORTATION
BUREAU OF POLICY AND PLANNING
PLANNING INVENTORY AND DATA

TRAFFIC RECORDER DATA

TOWN OF HADDAM ROUTE DIRECTION B

WOODS ROAD - EAST OF ROUTE 81

DAY	SUN	MON	TUE	WED	THU	FRI	SAT
DATE	0	07/30/2007	07/31/2007	0	0	0	0
TYPE							
HOUR							

2007 ADT = 250 ACF = NA

****

12A	0	0	0	0	0	0	0
01A	0	0	1	0	0	0	0
02A	0	0	0	0	0	0	0
03A	0	0	0	0	0	0	0
04A	0	0	0	0	0	0	0
05A	0	0	10	0	0	0	0
06A	0	12	0	0	0	0	0
07A	0	12	0	0	0	0	0
08A	0	18	0	0	0	0	0
09A	0	17	0	0	0	0	0
10A	0	11	0	0	0	0	0
11A	0	9	0	0	0	0	0
12P	0	16	0	0	0	0	0
01P	0	12	0	0	0	0	0
02P	0	18	0	0	0	0	0
03P	0	26	0	0	0	0	0
04P	0	25	0	0	0	0	0
05P	0	28	0	0	0	0	0
06P	0	19	0	0	0	0	0
07P	0	14	0	0	0	0	0
08P	0	17	0	0	0	0	0
09P	0	7	0	0	0	0	0
10P	0	2	0	0	0	0	0
11P	0	2	0	0	0	0	0
TOT	0	265	11	0	0	0	0

STATE OF CONNECTICUT
DEPARTMENT OF TRANSPORTATION
BUREAU OF POLICY AND PLANNING
PLANNING INVENTORY AND DATA

TRAFFIC RECORDER DATA

TOWN OF HADDAM ROUTE DIRECTION B

BEAVER MEADOW RD - NE OF RT 9 SB ON RAMP

DAY	SUN	MON	TUE	WED	THU	FRI	SAT
DATE	0	07/23/2007	07/24/2007	0	0	0	0
TYPE							
HOUR							
	2007 ADT = 1100		ACF = NA				
	**********						
12A	0	0	11	0	0	0	0
01A	0	0	8	0	0	0	0
02A	0	0	3	0	0	0	0
03A	0	0	1	0	0	0	0
04A	0	0	2	0	0	0	0
05A	0	0	17	0	0	0	0
06A	0	42	0	0	0	0	0
07A	0	55	0	0	0	0	0
08A	0	73	0	0	0	0	0
09A	0	57	0	0	0	0	0
10A	0	56	0	0	0	0	0
11A	0	56	0	0	0	0	0
12P	0	62	0	0	0	0	0
01P	0	74	0	0	0	0	0
02P	0	65	0	0	0	0	0
03P	0	96	0	0	0	0	0
04P	0	127	0	0	0	0	0
05P	0	141	0	0	0	0	0
06P	0	86	0	0	0	0	0
07P	0	66	0	0	0	0	0
08P	0	55	0	0	0	0	0
09P	0	38	0	0	0	0	0
10P	0	20	0	0	0	0	0
11P	0	21	0	0	0	0	0
TOT	0	1190	42	0	0	0	0

STATE OF CONNECTICUT
DEPARTMENT OF TRANSPORTATION
BUREAU OF POLICY AND PLANNING
PLANNING INVENTORY AND DATA

TRAFFIC RECORDER DATA

TOWN OF HADDAM ROUTE 82 DIRECTION B

NE OF ROUTE 154

DAY	SUN	MON	TUE	WED	THU	FRI	SAT
DATE	0	07/23/2007	07/24/2007	0	0	0	0
TYPE							
HOUR							

2007 ADT = 9900 ACF = NA

****

12A	0	0	75	0	0	0	0
01A	0	0	19	0	0	0	0
02A	0	0	16	0	0	0	0
03A	0	0	22	0	0	0	0
04A	0	0	43	0	0	0	0
05A	0	232	0	0	0	0	0
06A	0	603	0	0	0	0	0
07A	0	885	0	0	0	0	0
08A	0	791	0	0	0	0	0
09A	0	584	0	0	0	0	0
10A	0	618	0	0	0	0	0
11A	0	587	0	0	0	0	0
12P	0	618	0	0	0	0	0
01P	0	630	0	0	0	0	0
02P	0	654	0	0	0	0	0
03P	0	825	0	0	0	0	0
04P	0	1006	0	0	0	0	0
05P	0	960	0	0	0	0	0
06P	0	624	0	0	0	0	0
07P	0	338	0	0	0	0	0
08P	0	296	0	0	0	0	0
09P	0	214	0	0	0	0	0
10P	0	139	0	0	0	0	0
11P	0	97	0	0	0	0	0
TOT	0	10701	175	0	0	0	0

STATE OF CONNECTICUT
DEPARTMENT OF TRANSPORTATION
BUREAU OF POLICY AND PLANNING
PLANNING INVENTORY AND DATA

TRAFFIC RECORDER DATA

TOWN OF HADDAM ROUTE 81 DIRECTION B

SOUTH OF ROUTE 9 SB OFF RAMP(EXIT 9)

DAY	SUN	MON	TUE	WED	THU	FRI	SAT
DATE	0	07/30/2007	07/31/2007	0	0	0	0
TYPE							
HOUR							

2007 ADT = 9200 ACF = NA

****

12A	0	0	56	0	0	0	0
01A	0	0	29	0	0	0	0
02A	0	0	21	0	0	0	0
03A	0	0	16	0	0	0	0
04A	0	0	33	0	0	0	0
05A	0	152	0	0	0	0	0
06A	0	477	0	0	0	0	0
07A	0	756	0	0	0	0	0
08A	0	737	0	0	0	0	0
09A	0	580	0	0	0	0	0
10A	0	515	0	0	0	0	0
11A	0	593	0	0	0	0	0
12P	0	531	0	0	0	0	0
01P	0	563	0	0	0	0	0
02P	0	563	0	0	0	0	0
03P	0	749	0	0	0	0	0
04P	0	909	0	0	0	0	0
05P	0	958	0	0	0	0	0
06P	0	628	0	0	0	0	0
07P	0	456	0	0	0	0	0
08P	0	360	0	0	0	0	0
09P	0	253	0	0	0	0	0
10P	0	122	0	0	0	0	0
11P	0	88	0	0	0	0	0
TOT	0	9990	155	0	0	0	0

STATE OF CONNECTICUT
DEPARTMENT OF TRANSPORTATION
BUREAU OF POLICY AND PLANNING
PLANNING INVENTORY AND DATA

TRAFFIC RECORDER DATA

TOWN OF HADDAM ROUTE DIRECTION N

WALKLEY HILL ROAD - SE OF ROUTE 154

DAY	SUN	MON	TUE	WED	THU	FRI	SAT
DATE	0	07/30/2007	07/31/2007	08/01/2007	0	0	0
TYPE							
HOUR							

2007 ADT = 400 ACF = NA

****

12A	0	0	2	1	0	0	0
01A	0	0	1	1	0	0	0
02A	0	0	1	2	0	0	0
03A	0	0	0	0	0	0	0
04A	0	0	3	3	0	0	0
05A	0	0	8	9	0	0	0
06A	0	0	40	38	0	0	0
07A	0	0	46	49	0	0	0
08A	0	44	47	50	0	0	0
09A	0	23	19	37	0	0	0
10A	0	20	26	0	0	0	0
11A	0	30	32	0	0	0	0
12P	0	15	16	0	0	0	0
01P	0	23	16	0	0	0	0
02P	0	30	21	0	0	0	0
03P	0	30	32	0	0	0	0
04P	0	20	25	0	0	0	0
05P	0	38	19	0	0	0	0
06P	0	19	24	0	0	0	0
07P	0	13	17	0	0	0	0
08P	0	14	13	0	0	0	0
09P	0	5	5	0	0	0	0
10P	0	3	4	0	0	0	0
11P	0	2	6	0	0	0	0
TOT	0	329	423	190	0	0	0

STATE OF CONNECTICUT
DEPARTMENT OF TRANSPORTATION
BUREAU OF POLICY AND PLANNING
PLANNING INVENTORY AND DATA

TRAFFIC RECORDER DATA

TOWN OF HADDAM ROUTE DIRECTION S

WALKLEY HILL ROAD - SE OF ROUTE 154

DAY	SUN	MON	TUE	WED	THU	FRI	SAT
DATE	0	07/30/2007	07/31/2007	08/01/2007	0	0	0
TYPE							
HOUR							

2007 ADT = 400 ACF = NA

****

12A	0	0	5	6	0	0	0
01A	0	0	1	4	0	0	0
02A	0	0	0	0	0	0	0
03A	0	0	0	0	0	0	0
04A	0	0	2	2	0	0	0
05A	0	0	2	1	0	0	0
06A	0	0	8	5	0	0	0
07A	0	0	12	8	0	0	0
08A	0	16	10	16	0	0	0
09A	0	19	17	21	0	0	0
10A	0	15	15	0	0	0	0
11A	0	22	28	0	0	0	0
12P	0	35	28	0	0	0	0
01P	0	26	28	0	0	0	0
02P	0	29	25	0	0	0	0
03P	0	33	38	0	0	0	0
04P	0	43	48	0	0	0	0
05P	0	52	56	0	0	0	0
06P	0	49	46	0	0	0	0
07P	0	26	24	0	0	0	0
08P	0	25	25	0	0	0	0
09P	0	11	18	0	0	0	0
10P	0	12	14	0	0	0	0
11P	0	8	12	0	0	0	0
TOT	0	421	462	63	0	0	0

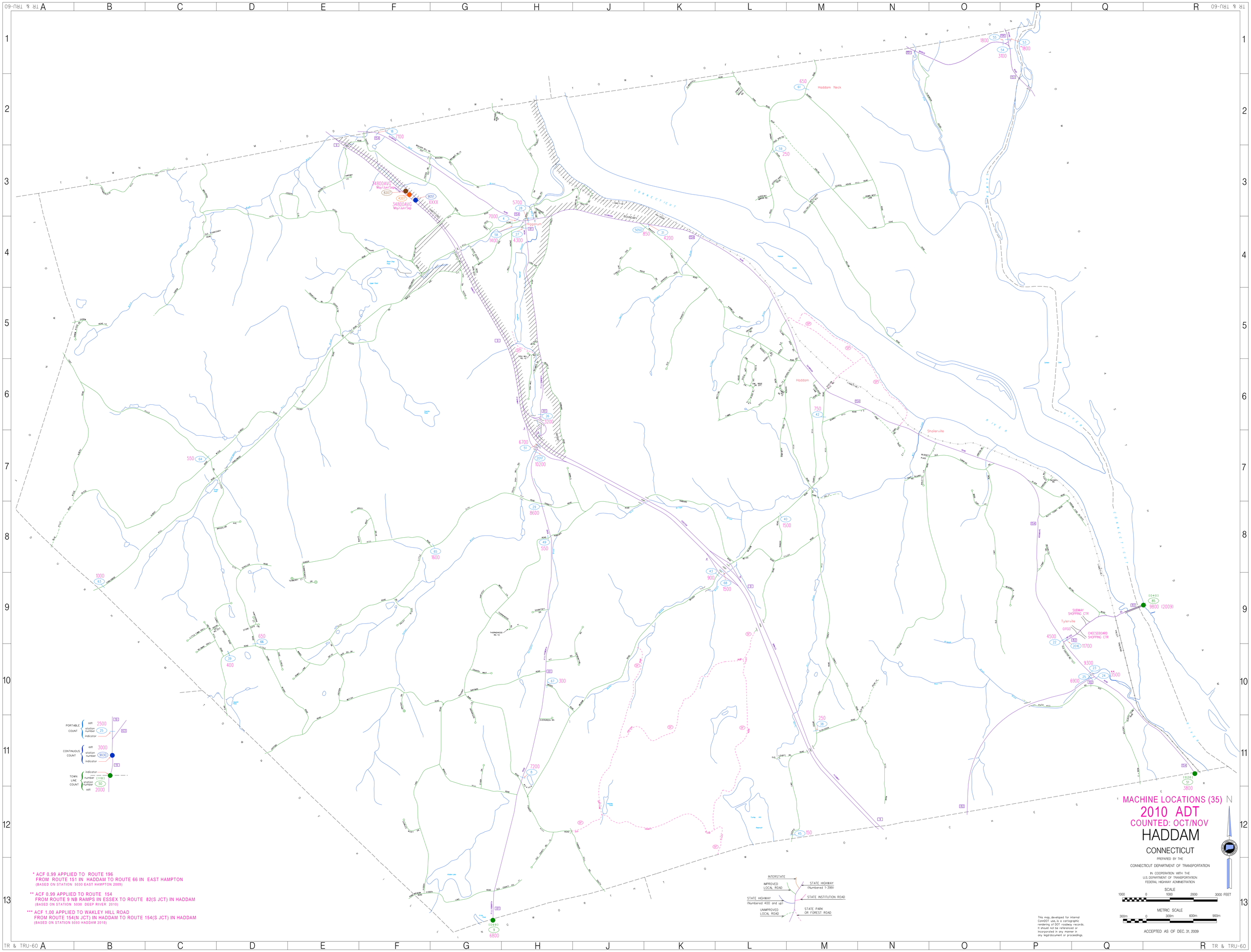
MACHINE LOCATIONS (35)
2010 ADT
COUNTED: OCT/NOV
HADDAM
CONNECTICUT
PREPARED BY THE
CONNECTICUT DEPARTMENT OF TRANSPORTATION
IN COOPERATION WITH THE
U.S. DEPARTMENT OF TRANSPORTATION
FEDERAL HIGHWAY ADMINISTRATION
SCALE
1000 0 1000 2000 3000 FEET
METRIC SCALE
300m 0 300m 600m 900m
ACCEPTED AS OF DEC. 31, 2009
N
This map, developed for internal ConnDOT use, is a cartographic rendering of DOT roadway records. It should not be referenced or incorporated in any manner in any legal document or proceedings.
INTERSTATE
STATE HIGHWAY (Numbered 1-399)
IMPROVED LOCAL ROAD
STATE INSTITUTION ROAD
STATE HIGHWAY (Numbered 400 and up)
STATE PARK OR FOREST ROAD
UNIMPROVED LOCAL ROAD
PORTABLE COUNT
adt 2500
station number 25
indicator
CONTINUOUS COUNT
adt 3000
station number 9030
indicator
TOWN LINE COUNT
indicator
number (118)
station number 50
adt 2000
* ACF 0.99 APPLIED TO ROUTE 196
FROM ROUTE 151 IN HADDAM TO ROUTE 66 IN EAST HAMPTON
(BASED ON STATION 5030 EAST HAMPTON 2009)
** ACF 0.99 APPLIED TO ROUTE 154
FROM ROUTE 9 NB RAMPS IN ESSEX TO ROUTE 82(S JCT) IN HADDAM
(BASED ON STATION 5030 DEEP RIVER 2010)
*** ACF 1.00 APPLIED TO WAKLEY HILL ROAD
FROM ROUTE 154(N JCT) IN HADDAM TO ROUTE 154(S JCT) IN HADDAM
(BASED ON STATION 5030 HADDAM 2010)
Haddam Neck
Haddam
Sholerville
Tylerville
Higganum
SUBWAY SHOPPING CTR
CHEESEBOARD SHOPPING CTR
CONNECTICUT
RIVER
34800AVG
May/Jun/Sep
XXXX
(040) 85 9800 (2009)
(069) 9 6800
(026) 51 3800

TR & TRU-60

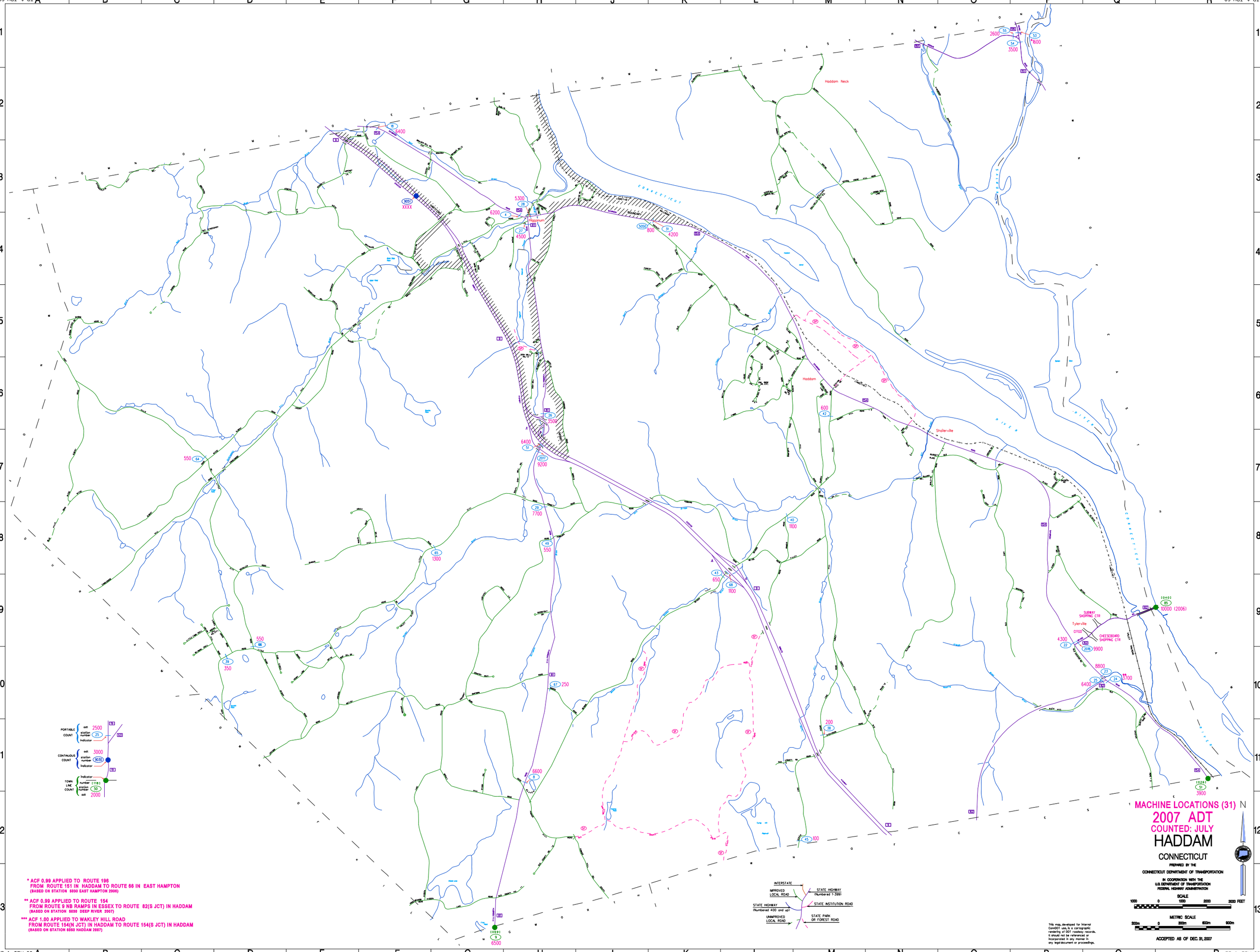
MACHINE LOCATIONS (31)
2007 ADT
COUNTED: JULY
HADDAM
CONNECTICUT
PREPARED BY THE
CONNECTICUT DEPARTMENT OF TRANSPORTATION
IN COOPERATION WITH THE
U.S. DEPARTMENT OF TRANSPORTATION
FEDERAL HIGHWAY ADMINISTRATION
SCALE
1000 0 1000 2000 3000 FEET
METRIC SCALE
300m 0 300m 600m 900m
ACCEPTED AS OF DEC. 31, 2007
This map, developed for Internet CamGIS use, is a cartographic rendering of DOT roadway records. It should not be referenced or incorporated in any manner in any legal document or proceedings.
PORTABLE COUNT
adt 2500
station number 25
indicator
CONTINUOUS COUNT
adt 3000
station number 9030
indicator
TOWN LINE COUNT
indicator
number [118]
station number 50
adt 2000
INTERSTATE
IMPROVED LOCAL ROAD
STATE HIGHWAY (Numbered 400 and up)
UNIMPROVED LOCAL ROAD
STATE HIGHWAY (Numbered 1-399)
STATE INSTITUTION ROAD
STATE PARK OR FOREST ROAD
* ACF 0.99 APPLIED TO ROUTE 196
FROM ROUTE 151 IN HADDAM TO ROUTE 66 IN EAST HAMPTON
(BASED ON STATION 6030 EAST HAMPTON 2006)
** ACF 0.99 APPLIED TO ROUTE 154
FROM ROUTE 9 NB RAMPS IN ESSEX TO ROUTE 82(S JCT) IN HADDAM
(BASED ON STATION 6030 DEEP RIVER 2007)
*** ACF 1.00 APPLIED TO WAKLEY HILL ROAD
FROM ROUTE 154(N JCT) IN HADDAM TO ROUTE 154(S JCT) IN HADDAM
(BASED ON STATION 6050 HADDAM 2007)
Haddam Neck
Haddam
Shailerville
Higganum
Tylerville
SUBWAY SHOPPING CTR
CHESEBOARD SHOPPING CTR
CONNECTICUT
RIVER
[040] 85 10000 (2006)
[026] 51 3900
[069] 9 6500
9030 XXXX
2600 55 53 1600
54 3500
5400 15
5300 28
6200 4
27 4500
5050 800 31 4200
26 3500
6400 51
2017 9200
29 7700
550 64
550 66
39 350
65 1300
43 550
67 250
5600 8
40 1100
43 650
68 1100
200 38
45 100
600 42
4300 22
2016 9900
8800 23
25 6400
24 3700

STATE OF CONNECTICUT
DEPARTMENT OF TRANSPORTATION
BUREAU OF POLICY AND PLANNING
PLANNING INVENTORY AND DATA

TRAFFIC RECORDER DATA

TOWN OF CHESTER ROUTE 154 DIRECTION B

SW OF HADDAM TL

DAY	SUN	MON	TUE	WED	THU	FRI	SAT
DATE	0	0	09/17/2013	09/18/2013	09/19/2013	0	0
TYPE							
HOUR							

2013 ADT = 3400 ACF = 0.98

****

12A	0	0	0	10	17	0	0
01A	0	0	0	5	1	0	0
02A	0	0	0	7	7	0	0
03A	0	0	0	3	1	0	0
04A	0	0	0	15	14	0	0
05A	0	0	0	64	55	0	0
06A	0	0	0	169	161	0	0
07A	0	0	0	236	229	0	0
08A	0	0	0	217	0	0	0
09A	0	0	203	210	0	0	0
10A	0	0	196	206	0	0	0
11A	0	0	228	221	0	0	0
12P	0	0	235	250	0	0	0
01P	0	0	245	243	0	0	0
02P	0	0	264	285	0	0	0
03P	0	0	312	330	0	0	0
04P	0	0	416	399	0	0	0
05P	0	0	317	326	0	0	0
06P	0	0	185	226	0	0	0
07P	0	0	162	156	0	0	0
08P	0	0	99	109	0	0	0
09P	0	0	54	73	0	0	0
10P	0	0	39	55	0	0	0
11P	0	0	22	27	0	0	0
TOT	0	0	2977	3842	485	0	0

STATE OF CONNECTICUT
DEPARTMENT OF TRANSPORTATION
BUREAU OF POLICY AND PLANNING
PLANNING INVENTORY AND DATA

TRAFFIC RECORDER DATA

TOWN OF CHESTER ROUTE 154 DIRECTION B

SW OF HADDAM TL

DAY	SUN	MON	TUE	WED	THU	FRI	SAT
DATE	0	0	0	0	10/21/2010	10/22/2010	0
TYPE							
HOUR							
	2010 ADT = 3800		ACF = 0.99				
	**********						
12A	0	0	0	0	0	29	0
01A	0	0	0	0	0	8	0
02A	0	0	0	0	8	9	0
03A	0	0	0	0	4	5	0
04A	0	0	0	0	17	0	0
05A	0	0	0	0	46	0	0
06A	0	0	0	0	156	0	0
07A	0	0	0	0	247	0	0
08A	0	0	0	0	266	0	0
09A	0	0	0	0	205	0	0
10A	0	0	0	0	236	0	0
11A	0	0	0	0	290	0	0
12P	0	0	0	0	326	0	0
01P	0	0	0	0	263	0	0
02P	0	0	0	0	277	0	0
03P	0	0	0	0	332	0	0
04P	0	0	0	0	418	0	0
05P	0	0	0	0	306	0	0
06P	0	0	0	0	225	0	0
07P	0	0	0	0	158	0	0
08P	0	0	0	0	82	0	0
09P	0	0	0	0	80	0	0
10P	0	0	0	0	70	0	0
11P	0	0	0	0	57	0	0
TOT	0	0	0	0	4069	51	0

STATE OF CONNECTICUT
DEPARTMENT OF TRANSPORTATION
BUREAU OF POLICY AND PLANNING
PLANNING INVENTORY AND DATA

TRAFFIC RECORDER DATA

TOWN OF CHESTER ROUTE 154 DIRECTION B

SW OF HADDAM TL

DAY	SUN	MON	TUE	WED	THU	FRI	SAT
DATE	0	0	05/08/2007	05/09/2007	0	0	0
TYPE							
HOUR							
	2007 ADT = 3900		ACF = 0.99				
	**********						
12A	0	0	0	18	0	0	0
01A	0	0	0	5	0	0	0
02A	0	0	0	9	0	0	0
03A	0	0	0	6	0	0	0
04A	0	0	0	12	0	0	0
05A	0	0	62	54	0	0	0
06A	0	0	201	0	0	0	0
07A	0	0	269	0	0	0	0
08A	0	0	272	0	0	0	0
09A	0	0	231	0	0	0	0
10A	0	0	195	0	0	0	0
11A	0	0	256	0	0	0	0
12P	0	0	272	0	0	0	0
01P	0	0	259	0	0	0	0
02P	0	0	286	0	0	0	0
03P	0	0	434	0	0	0	0
04P	0	0	400	0	0	0	0
05P	0	0	373	0	0	0	0
06P	0	0	244	0	0	0	0
07P	0	0	168	0	0	0	0
08P	0	0	121	0	0	0	0
09P	0	0	83	0	0	0	0
10P	0	0	44	0	0	0	0
11P	0	0	36	0	0	0	0
TOT	0	0	4206	104	0	0	0

STATE OF CONNECTICUT
DEPARTMENT OF TRANSPORTATION
BUREAU OF POLICY AND PLANNING
PLANNING INVENTORY AND DATA

TRAFFIC RECORDER DATA

TOWN OF EAST HADDAM ROUTE 82 DIRECTION B

AT THE HADDAM TOWN LINE

DAY	SUN	MON	TUE	WED	THU	FRI	SAT
DATE	0	0	0	03/28/2012	03/29/2012	0	0
TYPE							
HOUR							

2012 ADT = 10700 ACF = NA

****

12A	0	0	0	0	70	0	0
01A	0	0	0	0	20	0	0
02A	0	0	0	0	12	0	0
03A	0	0	0	10	11	0	0
04A	0	0	0	57	0	0	0
05A	0	0	0	225	0	0	0
06A	0	0	0	593	0	0	0
07A	0	0	0	995	0	0	0
08A	0	0	0	788	0	0	0
09A	0	0	0	467	0	0	0
10A	0	0	0	510	0	0	0
11A	0	0	0	512	0	0	0
12P	0	0	0	544	0	0	0
01P	0	0	0	512	0	0	0
02P	0	0	0	633	0	0	0
03P	0	0	0	798	0	0	0
04P	0	0	0	994	0	0	0
05P	0	0	0	980	0	0	0
06P	0	0	0	625	0	0	0
07P	0	0	0	369	0	0	0
08P	0	0	0	306	0	0	0
09P	0	0	0	242	0	0	0
10P	0	0	0	151	0	0	0
11P	0	0	0	77	0	0	0
TOT	0	0	0	10388	113	0	0

STATE OF CONNECTICUT
DEPARTMENT OF TRANSPORTATION
BUREAU OF POLICY AND PLANNING
PLANNING INVENTORY AND DATA

TRAFFIC RECORDER DATA

TOWN OF EAST HADDAM ROUTE 82 DIRECTION B

AT THE HADDAM TOWN LINE

DAY	SUN	MON	TUE	WED	THU	FRI	SAT
DATE	0	0	05/12/2009	05/13/2009	0	0	0
TYPE							
HOUR							

2009 ADT = 9800 ACF = NA

****

12A	0	0	0	74	0	0	0
01A	0	0	0	12	0	0	0
02A	0	0	0	25	0	0	0
03A	0	0	19	0	0	0	0
04A	0	0	46	0	0	0	0
05A	0	0	222	0	0	0	0
06A	0	0	635	0	0	0	0
07A	0	0	938	0	0	0	0
08A	0	0	790	0	0	0	0
09A	0	0	568	0	0	0	0
10A	0	0	482	0	0	0	0
11A	0	0	517	0	0	0	0
12P	0	0	571	0	0	0	0
01P	0	0	542	0	0	0	0
02P	0	0	684	0	0	0	0
03P	0	0	879	0	0	0	0
04P	0	0	996	0	0	0	0
05P	0	0	941	0	0	0	0
06P	0	0	609	0	0	0	0
07P	0	0	402	0	0	0	0
08P	0	0	285	0	0	0	0
09P	0	0	238	0	0	0	0
10P	0	0	138	0	0	0	0
11P	0	0	85	0	0	0	0
TOT	0	0	10587	111	0	0	0

STATE OF CONNECTICUT
DEPARTMENT OF TRANSPORTATION
BUREAU OF POLICY AND PLANNING
PLANNING INVENTORY AND DATA

TRAFFIC RECORDER DATA

TOWN OF KILLINGWORTH ROUTE 81 DIRECTION B

AT HADDAM TL

DAY	SUN	MON	TUE	WED	THU	FRI	SAT
DATE	0	09/23/2013	09/24/2013	0	0	0	0
TYPE							
HOUR							

2013 ADT = 6600 ACF = 0.99

****

12A	0	0	27	0	0	0	0
01A	0	0	15	0	0	0	0
02A	0	12	0	0	0	0	0
03A	0	5	0	0	0	0	0
04A	0	35	0	0	0	0	0
05A	0	124	0	0	0	0	0
06A	0	405	0	0	0	0	0
07A	0	724	0	0	0	0	0
08A	0	489	0	0	0	0	0
09A	0	316	0	0	0	0	0
10A	0	298	0	0	0	0	0
11A	0	295	0	0	0	0	0
12P	0	321	0	0	0	0	0
01P	0	312	0	0	0	0	0
02P	0	465	0	0	0	0	0
03P	0	550	0	0	0	0	0
04P	0	663	0	0	0	0	0
05P	0	659	0	0	0	0	0
06P	0	510	0	0	0	0	0
07P	0	313	0	0	0	0	0
08P	0	188	0	0	0	0	0
09P	0	120	0	0	0	0	0
10P	0	76	0	0	0	0	0
11P	0	42	0	0	0	0	0
TOT	0	6922	42	0	0	0	0

STATE OF CONNECTICUT
DEPARTMENT OF TRANSPORTATION
BUREAU OF POLICY AND PLANNING
PLANNING INVENTORY AND DATA

TRAFFIC RECORDER DATA

TOWN OF KILLINGWORTH ROUTE 81 DIRECTION B

AT HADDAM TL

DAY	SUN	MON	TUE	WED	THU	FRI	SAT
DATE	0	11/01/2010	11/02/2010	0	0	0	0
TYPE							
HOUR							

2010 ADT = 6800 ACF = NA

****

12A	0	0	29	0	0	0	0
01A	0	0	11	0	0	0	0
02A	0	2	0	0	0	0	0
03A	0	13	0	0	0	0	0
04A	0	25	0	0	0	0	0
05A	0	119	0	0	0	0	0
06A	0	397	0	0	0	0	0
07A	0	671	0	0	0	0	0
08A	0	567	0	0	0	0	0
09A	0	328	0	0	0	0	0
10A	0	293	0	0	0	0	0
11A	0	316	0	0	0	0	0
12P	0	350	0	0	0	0	0
01P	0	282	0	0	0	0	0
02P	0	436	0	0	0	0	0
03P	0	522	0	0	0	0	0
04P	0	608	0	0	0	0	0
05P	0	608	0	0	0	0	0
06P	0	528	0	0	0	0	0
07P	0	263	0	0	0	0	0
08P	0	187	0	0	0	0	0
09P	0	124	0	0	0	0	0
10P	0	65	0	0	0	0	0
11P	0	41	0	0	0	0	0
TOT	0	6745	40	0	0	0	0

STATE OF CONNECTICUT
DEPARTMENT OF TRANSPORTATION
BUREAU OF POLICY AND PLANNING
PLANNING INVENTORY AND DATA

TRAFFIC RECORDER DATA

TOWN OF KILLINGWORTH ROUTE 81 DIRECTION B

AT HADDAM TL

DAY	SUN	MON	TUE	WED	THU	FRI	SAT
DATE	0	10/29/2007	10/30/2007	0	0	0	0
TYPE							
HOUR							

2007 ADT = 6500 ACF = NA

****

12A	0	0	31	0	0	0	0
01A	0	0	8	0	0	0	0
02A	0	0	14	0	0	0	0
03A	0	0	14	0	0	0	0
04A	0	0	29	0	0	0	0
05A	0	129	0	0	0	0	0
06A	0	375	0	0	0	0	0
07A	0	730	0	0	0	0	0
08A	0	508	0	0	0	0	0
09A	0	381	0	0	0	0	0
10A	0	274	0	0	0	0	0
11A	0	250	0	0	0	0	0
12P	0	324	0	0	0	0	0
01P	0	304	0	0	0	0	0
02P	0	495	0	0	0	0	0
03P	0	564	0	0	0	0	0
04P	0	573	0	0	0	0	0
05P	0	638	0	0	0	0	0
06P	0	516	0	0	0	0	0
07P	0	246	0	0	0	0	0
08P	0	181	0	0	0	0	0
09P	0	119	0	0	0	0	0
10P	0	59	0	0	0	0	0
11P	0	49	0	0	0	0	0
TOT	0	6715	96	0	0	0	0