

MACHINE LOCATIONS (42)
2011 ADT
COUNTED: APRIL
GRISWOLD
CONNECTICUT

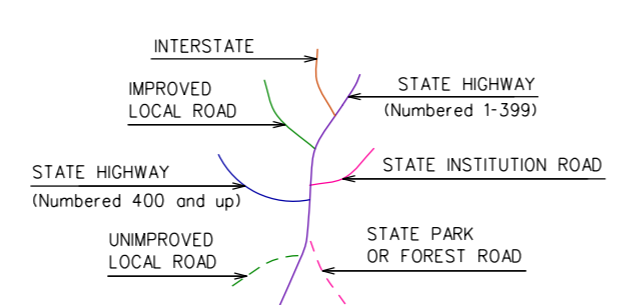
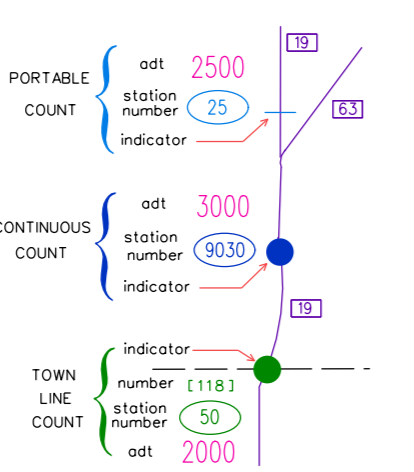


PREPARED BY THE
 CONNECTICUT DEPARTMENT OF TRANSPORTATION
 IN COOPERATION WITH THE
 U.S. DEPARTMENT OF TRANSPORTATION
 FEDERAL HIGHWAY ADMINISTRATION

SCALE
 0 1000 2000 3000 FEET

METRIC SCALE
 0 300m 600m 900m

ACCEPTED AS OF DEC. 31, 2006



* ACF 0.99 APPLIED TO ROUTE 165
 FROM ROUTE 164 IN PRESTON TO ROUTE 201 IN GRISWOLD
 (BASED ON STATION 5001 IN PRESTON 2011)

** ACF 0.99 APPLIED TO ROUTE 165
 FROM ROUTE 201 IN GRISWOLD TO ROUTE 138 (W JCT) IN VOLUNTOWN
 (BASED ON STATION 5017 IN GRISWOLD 2011)

*** ACF 0.98 APPLIED TO RIXTOWN ROAD
 FROM ROUTE 165 IN GRISWOLD TO ROUTE 201 IN GRISWOLD
 (BASED ON STATION 5117 IN GRISWOLD 2011)

**** ACF 0.98 APPLIED TO RIXTOWN ROAD
 FROM ROUTE 2(N JCT) IN N. STONINGTON TO ROUTE 165 IN GRISWOLD
 (BASED ON STATION 5009 IN N. STONINGTON 2011)

This map, developed for internal
 control use, is a cartographic
 rendering of DOT roadway records.
 It should not be referenced or
 incorporated in any manner in
 any legal document or proceedings.

STATE OF CONNECTICUT
 DEPARTMENT OF TRANSPORTATION
 BUREAU OF POLICY AND PLANNING
 PLANNING INVENTORY AND DATA

TRAFFIC RECORDER DATA

TOWN OF GRISWOLD

ROUTE 201

DIRECTION B

WEST OF ROUTE I-395 SB OFF RAMP (EXIT 86)

DAY	SUN	MON	TUE	WED	THU	FRI	SAT
DATE	0	0	0	04/20/2011	04/21/2011	0	0
TYPE							
HOUR							

2011 ADT = 2800

ACF = NA

12A	0	0	0	0	28	0	0
01A	0	0	0	0	23	0	0
02A	0	0	0	0	6	0	0
03A	0	0	0	0	13	0	0
04A	0	0	0	0	20	0	0
05A	0	0	0	0	50	0	0
06A	0	0	0	105	0	0	0
07A	0	0	0	184	0	0	0
08A	0	0	0	147	0	0	0
09A	0	0	0	149	0	0	0
10A	0	0	0	171	0	0	0
11A	0	0	0	184	0	0	0
12P	0	0	0	167	0	0	0
01P	0	0	0	165	0	0	0
02P	0	0	0	185	0	0	0
03P	0	0	0	208	0	0	0
04P	0	0	0	267	0	0	0
05P	0	0	0	254	0	0	0
06P	0	0	0	191	0	0	0
07P	0	0	0	172	0	0	0
08P	0	0	0	138	0	0	0
09P	0	0	0	73	0	0	0
10P	0	0	0	63	0	0	0
11P	0	0	0	36	0	0	0
TOT	0	0	0	2859	140	0	0

STATE OF CONNECTICUT
DEPARTMENT OF TRANSPORTATION
BUREAU OF POLICY AND PLANNING
PLANNING INVENTORY AND DATA

TRAFFIC RECORDER DATA

TOWN OF GRISWOLD

ROUTE 138

DIRECTION B

NW OF SR 629

DAY	SUN	MON	TUE	WED	THU	FRI	SAT
DATE	0	04/25/2011	04/26/2011	0	0	0	0
TYPE							
HOUR							

2011 ADT = 5300

ACF = NA

12A	0	0	27	0	0	0	0
01A	0	0	7	0	0	0	0
02A	0	0	8	0	0	0	0
03A	0	15	0	0	0	0	0
04A	0	25	0	0	0	0	0
05A	0	82	0	0	0	0	0
06A	0	125	0	0	0	0	0
07A	0	270	0	0	0	0	0
08A	0	272	0	0	0	0	0
09A	0	316	0	0	0	0	0
10A	0	325	0	0	0	0	0
11A	0	337	0	0	0	0	0
12P	0	383	0	0	0	0	0
01P	0	428	0	0	0	0	0
02P	0	409	0	0	0	0	0
03P	0	553	0	0	0	0	0
04P	0	450	0	0	0	0	0
05P	0	492	0	0	0	0	0
06P	0	375	0	0	0	0	0
07P	0	269	0	0	0	0	0
08P	0	178	0	0	0	0	0
09P	0	209	0	0	0	0	0
10P	0	76	0	0	0	0	0
11P	0	34	0	0	0	0	0
TOT	0	5623	42	0	0	0	0

STATE OF CONNECTICUT
DEPARTMENT OF TRANSPORTATION
BUREAU OF POLICY AND PLANNING
PLANNING INVENTORY AND DATA

TRAFFIC RECORDER DATA

TOWN OF GRISWOLD

ROUTE 164

DIRECTION B

NORTH OF SR 629

DAY	SUN	MON	TUE	WED	THU	FRI	SAT
DATE	0	0	04/19/2011	04/20/2011	0	0	0
TYPE							
HOUR							

2011 ADT = 3600 ACF = NA

12A	0	0	0	48	0	0	0
01A	0	0	0	22	0	0	0
02A	0	0	0	20	0	0	0
03A	0	0	0	30	0	0	0
04A	0	0	20	32	0	0	0
05A	0	0	68	0	0	0	0
06A	0	0	131	0	0	0	0
07A	0	0	190	0	0	0	0
08A	0	0	260	0	0	0	0
09A	0	0	217	0	0	0	0
10A	0	0	179	0	0	0	0
11A	0	0	239	0	0	0	0
12P	0	0	236	0	0	0	0
01P	0	0	210	0	0	0	0
02P	0	0	244	0	0	0	0
03P	0	0	309	0	0	0	0
04P	0	0	337	0	0	0	0
05P	0	0	308	0	0	0	0
06P	0	0	245	0	0	0	0
07P	0	0	147	0	0	0	0
08P	0	0	117	0	0	0	0
09P	0	0	112	0	0	0	0
10P	0	0	75	0	0	0	0
11P	0	0	51	0	0	0	0
TOT	0	0	3695	152	0	0	0

STATE OF CONNECTICUT
DEPARTMENT OF TRANSPORTATION
BUREAU OF POLICY AND PLANNING
PLANNING INVENTORY AND DATA

TRAFFIC RECORDER DATA

TOWN OF GRISWOLD

ROUTE 164

DIRECTION B

SOUTH OF SR 630

DAY	SUN	MON	TUE	WED	THU	FRI	SAT
DATE	0	0	04/19/2011	04/20/2011	0	0	0
TYPE							
HOUR							

2011 ADT = 9900

ACF = NA

12A	0	0	0	159	0	0	0
01A	0	0	0	116	0	0	0
02A	0	0	0	106	0	0	0
03A	0	0	0	85	0	0	0
04A	0	0	103	113	0	0	0
05A	0	0	147	169	0	0	0
06A	0	0	292	0	0	0	0
07A	0	0	460	0	0	0	0
08A	0	0	574	0	0	0	0
09A	0	0	574	0	0	0	0
10A	0	0	537	0	0	0	0
11A	0	0	659	0	0	0	0
12P	0	0	601	0	0	0	0
01P	0	0	642	0	0	0	0
02P	0	0	672	0	0	0	0
03P	0	0	788	0	0	0	0
04P	0	0	889	0	0	0	0
05P	0	0	823	0	0	0	0
06P	0	0	688	0	0	0	0
07P	0	0	493	0	0	0	0
08P	0	0	391	0	0	0	0
09P	0	0	285	0	0	0	0
10P	0	0	229	0	0	0	0
11P	0	0	250	0	0	0	0
TOT	0	0	10097	748	0	0	0

STATE OF CONNECTICUT
 DEPARTMENT OF TRANSPORTATION
 BUREAU OF POLICY AND PLANNING
 PLANNING INVENTORY AND DATA

TRAFFIC RECORDER DATA

TOWN OF GRISWOLD

ROUTE 165

DIRECTION B

WEST OF ROUTE 201

DAY	SUN	MON	TUE	WED	THU	FRI	SAT
DATE	0	0	0	04/27/2011	04/28/2011	0	0
TYPE							
HOUR							

2011 ADT = 2200

ACF = 0.99

12A	0	0	0	0	25	0	0
01A	0	0	0	0	7	0	0
02A	0	0	0	0	6	0	0
03A	0	0	0	0	17	0	0
04A	0	0	0	0	32	0	0
05A	0	0	0	45	49	0	0
06A	0	0	0	121	0	0	0
07A	0	0	0	146	0	0	0
08A	0	0	0	165	0	0	0
09A	0	0	0	117	0	0	0
10A	0	0	0	119	0	0	0
11A	0	0	0	110	0	0	0
12P	0	0	0	118	0	0	0
01P	0	0	0	129	0	0	0
02P	0	0	0	122	0	0	0
03P	0	0	0	184	0	0	0
04P	0	0	0	210	0	0	0
05P	0	0	0	181	0	0	0
06P	0	0	0	132	0	0	0
07P	0	0	0	98	0	0	0
08P	0	0	0	84	0	0	0
09P	0	0	0	52	0	0	0
10P	0	0	0	45	0	0	0
11P	0	0	0	24	0	0	0
TOT	0	0	0	2202	136	0	0

STATE OF CONNECTICUT
 DEPARTMENT OF TRANSPORTATION
 BUREAU OF POLICY AND PLANNING
 PLANNING INVENTORY AND DATA

TRAFFIC RECORDER DATA

TOWN OF GRISWOLD

ROUTE 138

DIRECTION B

NW OF ROUTE 164

DAY	SUN	MON	TUE	WED	THU	FRI	SAT
DATE	0	04/25/2011	04/26/2011	0	0	0	0
TYPE							
HOUR							

2011 ADT = 4500 ACF = NA

12A	0	0	48	0	0	0	0
01A	0	0	11	0	0	0	0
02A	0	0	12	0	0	0	0
03A	0	23	0	0	0	0	0
04A	0	31	0	0	0	0	0
05A	0	75	0	0	0	0	0
06A	0	122	0	0	0	0	0
07A	0	263	0	0	0	0	0
08A	0	237	0	0	0	0	0
09A	0	274	0	0	0	0	0
10A	0	278	0	0	0	0	0
11A	0	253	0	0	0	0	0
12P	0	302	0	0	0	0	0
01P	0	326	0	0	0	0	0
02P	0	360	0	0	0	0	0
03P	0	411	0	0	0	0	0
04P	0	399	0	0	0	0	0
05P	0	435	0	0	0	0	0
06P	0	301	0	0	0	0	0
07P	0	238	0	0	0	0	0
08P	0	165	0	0	0	0	0
09P	0	104	0	0	0	0	0
10P	0	77	0	0	0	0	0
11P	0	38	0	0	0	0	0
TOT	0	4712	71	0	0	0	0

STATE OF CONNECTICUT
 DEPARTMENT OF TRANSPORTATION
 BUREAU OF POLICY AND PLANNING
 PLANNING INVENTORY AND DATA

TRAFFIC RECORDER DATA

TOWN OF GRISWOLD

ROUTE 138

DIRECTION B

SE OF ROUTE 12

DAY

SUN

MON

TUE

WED

THU

FRI

SAT

DATE

0

04/25/2011

04/26/2011

0

0

0

0

TYPE

HOUR

2011 ADT = 4900

ACF = NA

DAY	SUN	MON	TUE	WED	THU	FRI	SAT
12A	0	0	45	0	0	0	0
01A	0	0	18	0	0	0	0
02A	0	0	14	0	0	0	0
03A	0	26	0	0	0	0	0
04A	0	33	0	0	0	0	0
05A	0	80	0	0	0	0	0
06A	0	108	0	0	0	0	0
07A	0	227	0	0	0	0	0
08A	0	246	0	0	0	0	0
09A	0	302	0	0	0	0	0
10A	0	335	0	0	0	0	0
11A	0	301	0	0	0	0	0
12P	0	356	0	0	0	0	0
01P	0	394	0	0	0	0	0
02P	0	360	0	0	0	0	0
03P	0	437	0	0	0	0	0
04P	0	434	0	0	0	0	0
05P	0	451	0	0	0	0	0
06P	0	359	0	0	0	0	0
07P	0	283	0	0	0	0	0
08P	0	195	0	0	0	0	0
09P	0	141	0	0	0	0	0
10P	0	72	0	0	0	0	0
11P	0	48	0	0	0	0	0
TOT	0	5188	77	0	0	0	0

STATE OF CONNECTICUT
 DEPARTMENT OF TRANSPORTATION
 BUREAU OF POLICY AND PLANNING
 PLANNING INVENTORY AND DATA

TRAFFIC RECORDER DATA

TOWN OF GRISWOLD

ROUTE 12

DIRECTION B

NE OF ROUTE 138 (N JCT)

DAY	SUN	MON	TUE	WED	THU	FRI	SAT
DATE	0	04/25/2011	04/26/2011	0	0	0	0
TYPE							
HOUR							

2011 ADT = 10800 ACF = NA

12A	0	0	81	0	0	0	0
01A	0	0	35	0	0	0	0
02A	0	0	29	0	0	0	0
03A	0	0	25	0	0	0	0
04A	0	84	0	0	0	0	0
05A	0	194	0	0	0	0	0
06A	0	344	0	0	0	0	0
07A	0	531	0	0	0	0	0
08A	0	612	0	0	0	0	0
09A	0	644	0	0	0	0	0
10A	0	741	0	0	0	0	0
11A	0	786	0	0	0	0	0
12P	0	838	0	0	0	0	0
01P	0	817	0	0	0	0	0
02P	0	841	0	0	0	0	0
03P	0	850	0	0	0	0	0
04P	0	894	0	0	0	0	0
05P	0	906	0	0	0	0	0
06P	0	695	0	0	0	0	0
07P	0	598	0	0	0	0	0
08P	0	389	0	0	0	0	0
09P	0	253	0	0	0	0	0
10P	0	179	0	0	0	0	0
11P	0	124	0	0	0	0	0
TOT	0	11320	170	0	0	0	0

STATE OF CONNECTICUT
 DEPARTMENT OF TRANSPORTATION
 BUREAU OF POLICY AND PLANNING
 PLANNING INVENTORY AND DATA

TRAFFIC RECORDER DATA

TOWN OF GRISWOLD

ROUTE 201

DIRECTION B

NE OF ROUTE 12
 DAY
 DATE
 TYPE
 HOUR

SUN	MON	TUE	WED	THU	FRI	SAT
0	04/25/2011	04/26/2011	0	0	0	0

2011 ADT = 3100 ACF = NA

12A	0	0	29	0	0	0	0
01A	0	0	4	0	0	0	0
02A	0	0	13	0	0	0	0
03A	0	0	4	0	0	0	0
04A	0	21	0	0	0	0	0
05A	0	50	0	0	0	0	0
06A	0	70	0	0	0	0	0
07A	0	131	0	0	0	0	0
08A	0	172	0	0	0	0	0
09A	0	151	0	0	0	0	0
10A	0	182	0	0	0	0	0
11A	0	198	0	0	0	0	0
12P	0	228	0	0	0	0	0
01P	0	222	0	0	0	0	0
02P	0	190	0	0	0	0	0
03P	0	238	0	0	0	0	0
04P	0	277	0	0	0	0	0
05P	0	309	0	0	0	0	0
06P	0	238	0	0	0	0	0
07P	0	240	0	0	0	0	0
08P	0	133	0	0	0	0	0
09P	0	104	0	0	0	0	0
10P	0	63	0	0	0	0	0
11P	0	37	0	0	0	0	0
TOT	0	3254	50	0	0	0	0

STATE OF CONNECTICUT
 DEPARTMENT OF TRANSPORTATION
 BUREAU OF POLICY AND PLANNING
 PLANNING INVENTORY AND DATA

TRAFFIC RECORDER DATA

TOWN OF GRISWOLD

ROUTE 12

DIRECTION B

NORTH OF ROUTE 201

DAY	SUN	MON	TUE	WED	THU	FRI	SAT
DATE	0	04/25/2011	04/26/2011	0	0	0	0
TYPE							
HOUR							

2011 ADT = 6800 ACF = NA

12A	0	0	38	0	0	0	0
01A	0	0	27	0	0	0	0
02A	0	0	15	0	0	0	0
03A	0	0	20	0	0	0	0
04A	0	50	0	0	0	0	0
05A	0	126	0	0	0	0	0
06A	0	263	0	0	0	0	0
07A	0	340	0	0	0	0	0
08A	0	389	0	0	0	0	0
09A	0	391	0	0	0	0	0
10A	0	478	0	0	0	0	0
11A	0	441	0	0	0	0	0
12P	0	507	0	0	0	0	0
01P	0	508	0	0	0	0	0
02P	0	491	0	0	0	0	0
03P	0	542	0	0	0	0	0
04P	0	606	0	0	0	0	0
05P	0	543	0	0	0	0	0
06P	0	479	0	0	0	0	0
07P	0	388	0	0	0	0	0
08P	0	241	0	0	0	0	0
09P	0	158	0	0	0	0	0
10P	0	109	0	0	0	0	0
11P	0	75	0	0	0	0	0
TOT	0	7125	100	0	0	0	0

STATE OF CONNECTICUT
DEPARTMENT OF TRANSPORTATION
BUREAU OF POLICY AND PLANNING
PLANNING INVENTORY AND DATA

TRAFFIC RECORDER DATA

TOWN OF GRISWOLD

ROUTE 12

DIRECTION B

AT CANTERBURY TOWN LINE

DAY	SUN	MON	TUE	WED	THU	FRI	SAT
DATE	0	04/25/2011	04/26/2011	0	0	0	0
TYPE							
HOUR							

2011 ADT = 4000 ACF = NA

12A	0	0	25	0	0	0	0
01A	0	0	10	0	0	0	0
02A	0	0	10	0	0	0	0
03A	0	0	11	0	0	0	0
04A	0	24	0	0	0	0	0
05A	0	75	0	0	0	0	0
06A	0	159	0	0	0	0	0
07A	0	192	0	0	0	0	0
08A	0	209	0	0	0	0	0
09A	0	219	0	0	0	0	0
10A	0	285	0	0	0	0	0
11A	0	239	0	0	0	0	0
12P	0	299	0	0	0	0	0
01P	0	292	0	0	0	0	0
02P	0	296	0	0	0	0	0
03P	0	337	0	0	0	0	0
04P	0	363	0	0	0	0	0
05P	0	311	0	0	0	0	0
06P	0	291	0	0	0	0	0
07P	0	246	0	0	0	0	0
08P	0	147	0	0	0	0	0
09P	0	75	0	0	0	0	0
10P	0	56	0	0	0	0	0
11P	0	40	0	0	0	0	0
TOT	0	4155	56	0	0	0	0

STATE OF CONNECTICUT
 DEPARTMENT OF TRANSPORTATION
 BUREAU OF POLICY AND PLANNING
 PLANNING INVENTORY AND DATA

TRAFFIC RECORDER DATA

TOWN OF GRISWOLD

ROUTE 138

DIRECTION B

EAST OF ROUTE 201

DAY	SUN	MON	TUE	WED	THU	FRI	SAT
DATE	0	0	04/26/2011	04/27/2011	0	0	0
TYPE							
HOUR							

2011 ADT = 6200

ACF = NA

12A	0	0	0	36	0	0	0
01A	0	0	0	23	0	0	0
02A	0	0	0	15	0	0	0
03A	0	0	0	21	0	0	0
04A	0	0	0	60	0	0	0
05A	0	0	171	0	0	0	0
06A	0	0	305	0	0	0	0
07A	0	0	399	0	0	0	0
08A	0	0	383	0	0	0	0
09A	0	0	349	0	0	0	0
10A	0	0	378	0	0	0	0
11A	0	0	321	0	0	0	0
12P	0	0	358	0	0	0	0
01P	0	0	389	0	0	0	0
02P	0	0	416	0	0	0	0
03P	0	0	504	0	0	0	0
04P	0	0	572	0	0	0	0
05P	0	0	546	0	0	0	0
06P	0	0	409	0	0	0	0
07P	0	0	290	0	0	0	0
08P	0	0	221	0	0	0	0
09P	0	0	130	0	0	0	0
10P	0	0	93	0	0	0	0
11P	0	0	52	0	0	0	0
TOT	0	0	6286	155	0	0	0

STATE OF CONNECTICUT
 DEPARTMENT OF TRANSPORTATION
 BUREAU OF POLICY AND PLANNING
 PLANNING INVENTORY AND DATA

TRAFFIC RECORDER DATA

TOWN OF GRISWOLD

ROUTE 201

DIRECTION B

NW OF ROUTE 138

DAY	SUN	MON	TUE	WED	THU	FRI	SAT
DATE	0	0	04/26/2011	04/27/2011	0	0	0
TYPE							
HOUR							

2011 ADT = 1600 ACF = NA

12A	0	0	0	10	0	0	0
01A	0	0	0	3	0	0	0
02A	0	0	0	2	0	0	0
03A	0	0	0	3	0	0	0
04A	0	0	0	10	0	0	0
05A	0	0	43	0	0	0	0
06A	0	0	75	0	0	0	0
07A	0	0	106	0	0	0	0
08A	0	0	93	0	0	0	0
09A	0	0	75	0	0	0	0
10A	0	0	81	0	0	0	0
11A	0	0	79	0	0	0	0
12P	0	0	89	0	0	0	0
01P	0	0	107	0	0	0	0
02P	0	0	99	0	0	0	0
03P	0	0	123	0	0	0	0
04P	0	0	178	0	0	0	0
05P	0	0	139	0	0	0	0
06P	0	0	117	0	0	0	0
07P	0	0	81	0	0	0	0
08P	0	0	50	0	0	0	0
09P	0	0	32	0	0	0	0
10P	0	0	22	0	0	0	0
11P	0	0	18	0	0	0	0
TOT	0	0	1607	28	0	0	0

STATE OF CONNECTICUT
DEPARTMENT OF TRANSPORTATION
BUREAU OF POLICY AND PLANNING
PLANNING INVENTORY AND DATA

TRAFFIC RECORDER DATA

TOWN OF GRISWOLD

ROUTE 138

DIRECTION B

WEST OF ROUTE 201

DAY	SUN	MON	TUE	WED	THU	FRI	SAT
DATE	0	0	04/26/2011	04/27/2011	0	0	0
TYPE							
HOUR							

2011 ADT = 7200

ACF = NA

12A	0	0	0	47	0	0	0
01A	0	0	0	23	0	0	0
02A	0	0	0	17	0	0	0
03A	0	0	0	23	0	0	0
04A	0	0	0	65	0	0	0
05A	0	0	183	0	0	0	0
06A	0	0	332	0	0	0	0
07A	0	0	461	0	0	0	0
08A	0	0	462	0	0	0	0
09A	0	0	392	0	0	0	0
10A	0	0	446	0	0	0	0
11A	0	0	400	0	0	0	0
12P	0	0	393	0	0	0	0
01P	0	0	456	0	0	0	0
02P	0	0	482	0	0	0	0
03P	0	0	567	0	0	0	0
04P	0	0	641	0	0	0	0
05P	0	0	621	0	0	0	0
06P	0	0	488	0	0	0	0
07P	0	0	354	0	0	0	0
08P	0	0	258	0	0	0	0
09P	0	0	156	0	0	0	0
10P	0	0	131	0	0	0	0
11P	0	0	56	0	0	0	0
TOT	0	0	7279	175	0	0	0

STATE OF CONNECTICUT
 DEPARTMENT OF TRANSPORTATION
 BUREAU OF POLICY AND PLANNING
 PLANNING INVENTORY AND DATA

TRAFFIC RECORDER DATA

TOWN OF GRISWOLD
 SOUTH OF ROUTE 165
 DAY
 DATE
 TYPE
 HOUR

ROUTE 201

DIRECTION B

SUN	MON	TUE	WED	THU	FRI	SAT
0	0	04/26/2011	04/27/2011	0	0	0

2011 ADT = 1300 ACF = 0.98

12A	0	0	0	15	0	0	0
01A	0	0	0	5	0	0	0
02A	0	0	0	5	0	0	0
03A	0	0	0	4	0	0	0
04A	0	0	0	12	0	0	0
05A	0	0	0	40	0	0	0
06A	0	0	68	0	0	0	0
07A	0	0	97	0	0	0	0
08A	0	0	84	0	0	0	0
09A	0	0	63	0	0	0	0
10A	0	0	33	0	0	0	0
11A	0	0	59	0	0	0	0
12P	0	0	82	0	0	0	0
01P	0	0	68	0	0	0	0
02P	0	0	88	0	0	0	0
03P	0	0	113	0	0	0	0
04P	0	0	132	0	0	0	0
05P	0	0	130	0	0	0	0
06P	0	0	97	0	0	0	0
07P	0	0	61	0	0	0	0
08P	0	0	37	0	0	0	0
09P	0	0	35	0	0	0	0
10P	0	0	21	0	0	0	0
11P	0	0	14	0	0	0	0
TOT	0	0	1282	81	0	0	0

STATE OF CONNECTICUT
DEPARTMENT OF TRANSPORTATION
BUREAU OF POLICY AND PLANNING
PLANNING INVENTORY AND DATA

TRAFFIC RECORDER DATA

TOWN OF GRISWOLD		ROUTE 201						DIRECTION B
NORTH OF ROUTE 165		SUN	MON	TUE	WED	THU	FRI	SAT
DAY	DATE	0	0	04/26/2011	04/27/2011	0	0	0
TYPE	HOUR	2011 ADT = 1100		ACF = NA		*****		
12A		0	0	0	9	0	0	0
01A		0	0	0	5	0	0	0
02A		0	0	0	4	0	0	0
03A		0	0	0	3	0	0	0
04A		0	0	0	10	0	0	0
05A		0	0	0	27	0	0	0
06A		0	0	40	0	0	0	0
07A		0	0	64	0	0	0	0
08A		0	0	72	0	0	0	0
09A		0	0	57	0	0	0	0
10A		0	0	38	0	0	0	0
11A		0	0	62	0	0	0	0
12P		0	0	53	0	0	0	0
01P		0	0	68	0	0	0	0
02P		0	0	79	0	0	0	0
03P		0	0	100	0	0	0	0
04P		0	0	106	0	0	0	0
05P		0	0	109	0	0	0	0
06P		0	0	100	0	0	0	0
07P		0	0	63	0	0	0	0
08P		0	0	42	0	0	0	0
09P		0	0	27	0	0	0	0
10P		0	0	21	0	0	0	0
11P		0	0	15	0	0	0	0
TOT		0	0	1116	58	0	0	0

STATE OF CONNECTICUT
DEPARTMENT OF TRANSPORTATION
BUREAU OF POLICY AND PLANNING
PLANNING INVENTORY AND DATA

TRAFFIC RECORDER DATA

TOWN OF GRISWOLD	ROUTE 630							DIRECTION N
(1W NB) - SW OF ROUTE 138	SUN	MON	TUE	WED	THU	FRI	SAT	
DAY	0	04/25/2011	04/26/2011	0	0	0	0	
DATE								
TYPE								
HOUR								
	2011 ADT = 7000		ACF = NA					

12A	0	0	124	0	0	0	0	
01A	0	0	84	0	0	0	0	
02A	0	0	69	0	0	0	0	
03A	0	46	0	0	0	0	0	
04A	0	62	0	0	0	0	0	
05A	0	86	0	0	0	0	0	
06A	0	153	0	0	0	0	0	
07A	0	206	0	0	0	0	0	
08A	0	238	0	0	0	0	0	
09A	0	293	0	0	0	0	0	
10A	0	341	0	0	0	0	0	
11A	0	373	0	0	0	0	0	
12P	0	422	0	0	0	0	0	
01P	0	398	0	0	0	0	0	
02P	0	489	0	0	0	0	0	
03P	0	640	0	0	0	0	0	
04P	0	716	0	0	0	0	0	
05P	0	715	0	0	0	0	0	
06P	0	511	0	0	0	0	0	
07P	0	383	0	0	0	0	0	
08P	0	286	0	0	0	0	0	
09P	0	239	0	0	0	0	0	
10P	0	169	0	0	0	0	0	
11P	0	147	0	0	0	0	0	
TOT	0	6913	277	0	0	0	0	

STATE OF CONNECTICUT
DEPARTMENT OF TRANSPORTATION
BUREAU OF POLICY AND PLANNING
PLANNING INVENTORY AND DATA

TRAFFIC RECORDER DATA

TOWN OF GRISWOLD

ROUTE 629

DIRECTION S

(1W SB) - EAST OF ROUTE 164

DAY	SUN	MON	TUE	WED	THU	FRI	SAT
DATE	0	04/25/2011	04/26/2011	0	0	0	0
TYPE							
HOUR							

2011 ADT = 6800 ACF = NA

12A	0	0	49	0	0	0	0
01A	0	0	28	0	0	0	0
02A	0	0	19	0	0	0	0
03A	0	34	0	0	0	0	0
04A	0	74	0	0	0	0	0
05A	0	215	0	0	0	0	0
06A	0	409	0	0	0	0	0
07A	0	547	0	0	0	0	0
08A	0	525	0	0	0	0	0
09A	0	493	0	0	0	0	0
10A	0	461	0	0	0	0	0
11A	0	463	0	0	0	0	0
12P	0	464	0	0	0	0	0
01P	0	421	0	0	0	0	0
02P	0	420	0	0	0	0	0
03P	0	446	0	0	0	0	0
04P	0	507	0	0	0	0	0
05P	0	505	0	0	0	0	0
06P	0	341	0	0	0	0	0
07P	0	283	0	0	0	0	0
08P	0	189	0	0	0	0	0
09P	0	131	0	0	0	0	0
10P	0	110	0	0	0	0	0
11P	0	67	0	0	0	0	0
TOT	0	7105	96	0	0	0	0

STATE OF CONNECTICUT
DEPARTMENT OF TRANSPORTATION
BUREAU OF POLICY AND PLANNING
PLANNING INVENTORY AND DATA

TRAFFIC RECORDER DATA

TOWN OF GRISWOLD

ROUTE 201

DIRECTION B

EAST OF ROUTE I-395 NB OFF RAMP(EXIT 86)

DAY	SUN	MON	TUE	WED	THU	FRI	SAT
DATE	0	0	0	04/20/2011	04/21/2011	0	0
TYPE							
HOUR							

2011 ADT = 3200

ACF = NA

12A	0	0	0	0	37	0	0
01A	0	0	0	0	12	0	0
02A	0	0	0	0	12	0	0
03A	0	0	0	0	11	0	0
04A	0	0	0	0	32	0	0
05A	0	0	0	0	60	0	0
06A	0	0	0	113	0	0	0
07A	0	0	0	218	0	0	0
08A	0	0	0	168	0	0	0
09A	0	0	0	173	0	0	0
10A	0	0	0	176	0	0	0
11A	0	0	0	191	0	0	0
12P	0	0	0	173	0	0	0
01P	0	0	0	206	0	0	0
02P	0	0	0	210	0	0	0
03P	0	0	0	223	0	0	0
04P	0	0	0	287	0	0	0
05P	0	0	0	308	0	0	0
06P	0	0	0	212	0	0	0
07P	0	0	0	188	0	0	0
08P	0	0	0	127	0	0	0
09P	0	0	0	93	0	0	0
10P	0	0	0	62	0	0	0
11P	0	0	0	56	0	0	0
TOT	0	0	0	3184	164	0	0

STATE OF CONNECTICUT
 DEPARTMENT OF TRANSPORTATION
 BUREAU OF POLICY AND PLANNING
 PLANNING INVENTORY AND DATA

TRAFFIC RECORDER DATA

TOWN OF GRISWOLD

ROUTE 164

DIRECTION B

AT PRESTON TOWN LINE

DAY	SUN	MON	TUE	WED	THU	FRI	SAT
DATE	0	0	04/19/2011	04/20/2011	0	0	0
TYPE							
HOUR							

2011 ADT = 8200 ACF = NA

12A	0	0	0	143	0	0	0
01A	0	0	0	111	0	0	0
02A	0	0	0	103	0	0	0
03A	0	0	0	85	0	0	0
04A	0	0	92	94	0	0	0
05A	0	0	117	131	0	0	0
06A	0	0	238	0	0	0	0
07A	0	0	395	0	0	0	0
08A	0	0	456	0	0	0	0
09A	0	0	442	0	0	0	0
10A	0	0	441	0	0	0	0
11A	0	0	528	0	0	0	0
12P	0	0	484	0	0	0	0
01P	0	0	513	0	0	0	0
02P	0	0	546	0	0	0	0
03P	0	0	674	0	0	0	0
04P	0	0	738	0	0	0	0
05P	0	0	683	0	0	0	0
06P	0	0	571	0	0	0	0
07P	0	0	398	0	0	0	0
08P	0	0	325	0	0	0	0
09P	0	0	236	0	0	0	0
10P	0	0	213	0	0	0	0
11P	0	0	224	0	0	0	0
TOT	0	0	8314	667	0	0	0

STATE OF CONNECTICUT
 DEPARTMENT OF TRANSPORTATION
 BUREAU OF POLICY AND PLANNING
 PLANNING INVENTORY AND DATA

TRAFFIC RECORDER DATA

TOWN OF GRISWOLD

ROUTE 12

DIRECTION B

NORTH OF BROWN AVENUE

DAY	SUN	MON	TUE	WED	THU	FRI	SAT
DATE	0	04/25/2011	04/26/2011	0	0	0	0
TYPE							
HOUR							

2011 ADT = 5100 ACF = NA

12A	0	0	29	0	0	0	0
01A	0	0	15	0	0	0	0
02A	0	0	13	0	0	0	0
03A	0	0	15	0	0	0	0
04A	0	28	0	0	0	0	0
05A	0	105	0	0	0	0	0
06A	0	192	0	0	0	0	0
07A	0	262	0	0	0	0	0
08A	0	293	0	0	0	0	0
09A	0	284	0	0	0	0	0
10A	0	340	0	0	0	0	0
11A	0	335	0	0	0	0	0
12P	0	368	0	0	0	0	0
01P	0	364	0	0	0	0	0
02P	0	386	0	0	0	0	0
03P	0	416	0	0	0	0	0
04P	0	483	0	0	0	0	0
05P	0	419	0	0	0	0	0
06P	0	346	0	0	0	0	0
07P	0	290	0	0	0	0	0
08P	0	163	0	0	0	0	0
09P	0	109	0	0	0	0	0
10P	0	78	0	0	0	0	0
11P	0	50	0	0	0	0	0
TOT	0	5311	72	0	0	0	0

STATE OF CONNECTICUT
DEPARTMENT OF TRANSPORTATION
BUREAU OF POLICY AND PLANNING
PLANNING INVENTORY AND DATA

TRAFFIC RECORDER DATA

TOWN OF GRISWOLD		ROUTE 201						DIRECTION B
SE OF STONE HILL ROAD		SUN	MON	TUE	WED	THU	FRI	SAT
DAY	DATE	0	0	0	04/20/2011	04/21/2011	0	0
TYPE	HOUR	2011 ADT = 1200		ACF = NA		*****		
12A		0	0	0	0	13	0	0
01A		0	0	0	0	5	0	0
02A		0	0	0	0	3	0	0
03A		0	0	0	0	2	0	0
04A		0	0	0	0	5	0	0
05A		0	0	0	0	22	0	0
06A		0	0	0	37	0	0	0
07A		0	0	0	74	0	0	0
08A		0	0	0	67	0	0	0
09A		0	0	0	60	0	0	0
10A		0	0	0	71	0	0	0
11A		0	0	0	74	0	0	0
12P		0	0	0	65	0	0	0
01P		0	0	0	80	0	0	0
02P		0	0	0	79	0	0	0
03P		0	0	0	76	0	0	0
04P		0	0	0	123	0	0	0
05P		0	0	0	112	0	0	0
06P		0	0	0	95	0	0	0
07P		0	0	0	73	0	0	0
08P		0	0	0	53	0	0	0
09P		0	0	0	37	0	0	0
10P		0	0	0	21	0	0	0
11P		0	0	0	12	0	0	0
TOT		0	0	0	1209	50	0	0

STATE OF CONNECTICUT
 DEPARTMENT OF TRANSPORTATION
 BUREAU OF POLICY AND PLANNING
 PLANNING INVENTORY AND DATA

TRAFFIC RECORDER DATA

TOWN OF GRISWOLD		ROUTE 201						DIRECTION B
NE OF BROWN AVENUE		SUN	MON	TUE	WED	THU	FRI	SAT
DAY	DATE	0	0	0	04/20/2011	04/21/2011	0	0
TYPE	HOUR	2011 ADT = 2400		ACF = NA		*****		
12A		0	0	0	0	24	0	0
01A		0	0	0	0	16	0	0
02A		0	0	0	0	9	0	0
03A		0	0	0	0	9	0	0
04A		0	0	0	0	21	0	0
05A		0	0	0	0	37	0	0
06A		0	0	0	82	0	0	0
07A		0	0	0	93	0	0	0
08A		0	0	0	115	0	0	0
09A		0	0	0	153	0	0	0
10A		0	0	0	163	0	0	0
11A		0	0	0	178	0	0	0
12P		0	0	0	169	0	0	0
01P		0	0	0	151	0	0	0
02P		0	0	0	178	0	0	0
03P		0	0	0	159	0	0	0
04P		0	0	0	218	0	0	0
05P		0	0	0	218	0	0	0
06P		0	0	0	168	0	0	0
07P		0	0	0	152	0	0	0
08P		0	0	0	111	0	0	0
09P		0	0	0	69	0	0	0
10P		0	0	0	51	0	0	0
11P		0	0	0	34	0	0	0
TOT		0	0	0	2462	116	0	0

STATE OF CONNECTICUT
 DEPARTMENT OF TRANSPORTATION
 BUREAU OF POLICY AND PLANNING
 PLANNING INVENTORY AND DATA

TRAFFIC RECORDER DATA

TOWN OF GRISWOLD	ROUTE 138							DIRECTION B
EAST OF BETHEL ROAD	SUN	MON	TUE	WED	THU	FRI	SAT	
DAY	0	04/25/2011	04/26/2011	0	0	0	0	
DATE								
TYPE								
HOUR								
	2011 ADT = 9200		ACF = NA					

12A	0	0	63	0	0	0	0	
01A	0	0	35	0	0	0	0	
02A	0	0	26	0	0	0	0	
03A	0	0	34	0	0	0	0	
04A	0	0	84	0	0	0	0	
05A	0	213	0	0	0	0	0	
06A	0	397	0	0	0	0	0	
07A	0	586	0	0	0	0	0	
08A	0	563	0	0	0	0	0	
09A	0	557	0	0	0	0	0	
10A	0	561	0	0	0	0	0	
11A	0	548	0	0	0	0	0	
12P	0	604	0	0	0	0	0	
01P	0	587	0	0	0	0	0	
02P	0	625	0	0	0	0	0	
03P	0	701	0	0	0	0	0	
04P	0	808	0	0	0	0	0	
05P	0	761	0	0	0	0	0	
06P	0	539	0	0	0	0	0	
07P	0	404	0	0	0	0	0	
08P	0	302	0	0	0	0	0	
09P	0	237	0	0	0	0	0	
10P	0	129	0	0	0	0	0	
11P	0	99	0	0	0	0	0	
TOT	0	9221	242	0	0	0	0	

STATE OF CONNECTICUT
DEPARTMENT OF TRANSPORTATION
BUREAU OF POLICY AND PLANNING
PLANNING INVENTORY AND DATA

TRAFFIC RECORDER DATA

TOWN OF GRISWOLD		ROUTE 164						DIRECTION B
SOUTH OF BREWSTER ROAD		SUN	MON	TUE	WED	THU	FRI	SAT
DAY	DATE	0	0	04/19/2011	04/20/2011	0	0	0
TYPE	HOUR	2011 ADT = 9000		ACF = NA		*****		
	12A	0	0	0	154	0	0	0
	01A	0	0	0	114	0	0	0
	02A	0	0	0	105	0	0	0
	03A	0	0	0	87	0	0	0
	04A	0	0	90	98	0	0	0
	05A	0	0	142	159	0	0	0
	06A	0	0	264	0	0	0	0
	07A	0	0	427	0	0	0	0
	08A	0	0	503	0	0	0	0
	09A	0	0	494	0	0	0	0
	10A	0	0	478	0	0	0	0
	11A	0	0	578	0	0	0	0
	12P	0	0	538	0	0	0	0
	01P	0	0	566	0	0	0	0
	02P	0	0	607	0	0	0	0
	03P	0	0	729	0	0	0	0
	04P	0	0	825	0	0	0	0
	05P	0	0	762	0	0	0	0
	06P	0	0	634	0	0	0	0
	07P	0	0	450	0	0	0	0
	08P	0	0	365	0	0	0	0
	09P	0	0	262	0	0	0	0
	10P	0	0	215	0	0	0	0
	11P	0	0	233	0	0	0	0
	TOT	0	0	9162	717	0	0	0

STATE OF CONNECTICUT
 DEPARTMENT OF TRANSPORTATION
 BUREAU OF POLICY AND PLANNING
 PLANNING INVENTORY AND DATA

TRAFFIC RECORDER DATA

TOWN OF GRISWOLD

ROUTE 138

DIRECTION B

AT VOLUNTOWN TOWN LINE

DAY	SUN	MON	TUE	WED	THU	FRI	SAT
DATE	0	0	04/26/2011	04/27/2011	0	0	0
TYPE							
HOUR							

2011 ADT = 6400 ACF = NA

12A	0	0	0	40	0	0	0
01A	0	0	0	25	0	0	0
02A	0	0	0	13	0	0	0
03A	0	0	0	21	0	0	0
04A	0	0	0	63	0	0	0
05A	0	0	173	0	0	0	0
06A	0	0	315	0	0	0	0
07A	0	0	400	0	0	0	0
08A	0	0	411	0	0	0	0
09A	0	0	352	0	0	0	0
10A	0	0	373	0	0	0	0
11A	0	0	323	0	0	0	0
12P	0	0	367	0	0	0	0
01P	0	0	379	0	0	0	0
02P	0	0	434	0	0	0	0
03P	0	0	534	0	0	0	0
04P	0	0	580	0	0	0	0
05P	0	0	574	0	0	0	0
06P	0	0	416	0	0	0	0
07P	0	0	303	0	0	0	0
08P	0	0	238	0	0	0	0
09P	0	0	130	0	0	0	0
10P	0	0	79	0	0	0	0
11P	0	0	46	0	0	0	0
TOT	0	0	6427	162	0	0	0

STATE OF CONNECTICUT
 DEPARTMENT OF TRANSPORTATION
 BUREAU OF POLICY AND PLANNING
 PLANNING INVENTORY AND DATA

TRAFFIC RECORDER DATA

TOWN OF GRISWOLD

ROUTE 12

DIRECTION B

SOUTH OF BROWN AVENUE

DAY	SUN	MON	TUE	WED	THU	FRI	SAT
DATE	0	04/25/2011	04/26/2011	0	0	0	0
TYPE							
HOUR							

2011 ADT = 5600 ACF = NA

12A	0	0	33	0	0	0	0
01A	0	0	19	0	0	0	0
02A	0	0	14	0	0	0	0
03A	0	0	20	0	0	0	0
04A	0	39	0	0	0	0	0
05A	0	116	0	0	0	0	0
06A	0	213	0	0	0	0	0
07A	0	291	0	0	0	0	0
08A	0	315	0	0	0	0	0
09A	0	313	0	0	0	0	0
10A	0	381	0	0	0	0	0
11A	0	360	0	0	0	0	0
12P	0	413	0	0	0	0	0
01P	0	405	0	0	0	0	0
02P	0	419	0	0	0	0	0
03P	0	458	0	0	0	0	0
04P	0	530	0	0	0	0	0
05P	0	456	0	0	0	0	0
06P	0	386	0	0	0	0	0
07P	0	327	0	0	0	0	0
08P	0	189	0	0	0	0	0
09P	0	125	0	0	0	0	0
10P	0	92	0	0	0	0	0
11P	0	61	0	0	0	0	0
TOT	0	5889	86	0	0	0	0

STATE OF CONNECTICUT
DEPARTMENT OF TRANSPORTATION
BUREAU OF POLICY AND PLANNING
PLANNING INVENTORY AND DATA

TRAFFIC RECORDER DATA

TOWN OF GRISWOLD

ROUTE

DIRECTION B

FELIX STREET - WEST OF BLOSSOM LANE

DAY	SUN	MON	TUE	WED	THU	FRI	SAT
DATE	0	0	0	04/20/2011	04/21/2011	0	0
TYPE							
HOUR							

2011 ADT = 150

ACF = NA

12A	0	0	0	0	0	0	0
01A	0	0	0	0	1	0	0
02A	0	0	0	0	0	0	0
03A	0	0	0	0	0	0	0
04A	0	0	0	0	2	0	0
05A	0	0	0	0	3	0	0
06A	0	0	0	6	0	0	0
07A	0	0	0	6	0	0	0
08A	0	0	0	7	0	0	0
09A	0	0	0	8	0	0	0
10A	0	0	0	10	0	0	0
11A	0	0	0	11	0	0	0
12P	0	0	0	6	0	0	0
01P	0	0	0	7	0	0	0
02P	0	0	0	12	0	0	0
03P	0	0	0	10	0	0	0
04P	0	0	0	18	0	0	0
05P	0	0	0	12	0	0	0
06P	0	0	0	12	0	0	0
07P	0	0	0	7	0	0	0
08P	0	0	0	3	0	0	0
09P	0	0	0	4	0	0	0
10P	0	0	0	4	0	0	0
11P	0	0	0	2	0	0	0
TOT	0	0	0	145	6	0	0

STATE OF CONNECTICUT
DEPARTMENT OF TRANSPORTATION
BUREAU OF POLICY AND PLANNING
PLANNING INVENTORY AND DATA

TRAFFIC RECORDER DATA

TOWN OF GRISWOLD

ROUTE 164

DIRECTION B

NORTH OF I-395 NB OFF RAMP(EXIT 85)

DAY	SUN	MON	TUE	WED	THU	FRI	SAT
DATE	0	0	04/19/2011	04/20/2011	0	0	0
TYPE							
HOUR							

2011 ADT = 6800

ACF = NA

12A	0	0	0	80	0	0	0
01A	0	0	0	48	0	0	0
02A	0	0	0	48	0	0	0
03A	0	0	0	46	0	0	0
04A	0	0	51	54	0	0	0
05A	0	0	106	0	0	0	0
06A	0	0	228	0	0	0	0
07A	0	0	372	0	0	0	0
08A	0	0	484	0	0	0	0
09A	0	0	444	0	0	0	0
10A	0	0	411	0	0	0	0
11A	0	0	518	0	0	0	0
12P	0	0	435	0	0	0	0
01P	0	0	454	0	0	0	0
02P	0	0	468	0	0	0	0
03P	0	0	545	0	0	0	0
04P	0	0	622	0	0	0	0
05P	0	0	564	0	0	0	0
06P	0	0	458	0	0	0	0
07P	0	0	300	0	0	0	0
08P	0	0	211	0	0	0	0
09P	0	0	174	0	0	0	0
10P	0	0	115	0	0	0	0
11P	0	0	105	0	0	0	0
TOT	0	0	7065	276	0	0	0

STATE OF CONNECTICUT
 DEPARTMENT OF TRANSPORTATION
 BUREAU OF POLICY AND PLANNING
 PLANNING INVENTORY AND DATA

TRAFFIC RECORDER DATA

TOWN OF GRISWOLD

ROUTE 138

DIRECTION B

SE OF I-395 SB OFF RAMP(EXIT 85)

DAY	SUN	MON	TUE	WED	THU	FRI	SAT
DATE	0	04/25/2011	04/26/2011	0	0	0	0
TYPE							
HOUR							

2011 ADT = 7900 ACF = NA

12A	0	0	44	0	0	0	0
01A	0	0	24	0	0	0	0
02A	0	0	8	0	0	0	0
03A	0	24	0	0	0	0	0
04A	0	79	0	0	0	0	0
05A	0	224	0	0	0	0	0
06A	0	378	0	0	0	0	0
07A	0	548	0	0	0	0	0
08A	0	531	0	0	0	0	0
09A	0	508	0	0	0	0	0
10A	0	499	0	0	0	0	0
11A	0	499	0	0	0	0	0
12P	0	540	0	0	0	0	0
01P	0	559	0	0	0	0	0
02P	0	549	0	0	0	0	0
03P	0	612	0	0	0	0	0
04P	0	653	0	0	0	0	0
05P	0	654	0	0	0	0	0
06P	0	466	0	0	0	0	0
07P	0	346	0	0	0	0	0
08P	0	246	0	0	0	0	0
09P	0	208	0	0	0	0	0
10P	0	116	0	0	0	0	0
11P	0	55	0	0	0	0	0
TOT	0	8294	76	0	0	0	0

STATE OF CONNECTICUT
DEPARTMENT OF TRANSPORTATION
BUREAU OF POLICY AND PLANNING
PLANNING INVENTORY AND DATA

TRAFFIC RECORDER DATA

TOWN OF GRISWOLD

ROUTE 201

DIRECTION B

WEST OF I-395 NB OFF RAMP(EXIT 86)

DAY	SUN	MON	TUE	WED	THU	FRI	SAT
DATE	0	0	0	04/20/2011	04/21/2011	0	0
TYPE							
HOUR							

2011 ADT = 3100

ACF = NA

12A	0	0	0	0	30	0	0
01A	0	0	0	0	20	0	0
02A	0	0	0	0	8	0	0
03A	0	0	0	0	9	0	0
04A	0	0	0	0	27	0	0
05A	0	0	0	0	64	0	0
06A	0	0	0	128	0	0	0
07A	0	0	0	216	0	0	0
08A	0	0	0	161	0	0	0
09A	0	0	0	188	0	0	0
10A	0	0	0	173	0	0	0
11A	0	0	0	181	0	0	0
12P	0	0	0	164	0	0	0
01P	0	0	0	187	0	0	0
02P	0	0	0	202	0	0	0
03P	0	0	0	210	0	0	0
04P	0	0	0	282	0	0	0
05P	0	0	0	280	0	0	0
06P	0	0	0	196	0	0	0
07P	0	0	0	178	0	0	0
08P	0	0	0	133	0	0	0
09P	0	0	0	65	0	0	0
10P	0	0	0	50	0	0	0
11P	0	0	0	45	0	0	0
TOT	0	0	0	3039	158	0	0

STATE OF CONNECTICUT
 DEPARTMENT OF TRANSPORTATION
 BUREAU OF POLICY AND PLANNING
 PLANNING INVENTORY AND DATA

TRAFFIC RECORDER DATA

TOWN OF GRISWOLD		ROUTE 12						DIRECTION B
NE OF MCKENNA AVENUE		SUN	MON	TUE	WED	THU	FRI	SAT
DAY	DATE	0	04/25/2011	04/26/2011	0	0	0	0
TYPE	HOUR	2011 ADT = 4600		ACF = NA				

12A		0	0	26	0	0	0	0
01A		0	0	15	0	0	0	0
02A		0	0	11	0	0	0	0
03A		0	0	13	0	0	0	0
04A		0	25	0	0	0	0	0
05A		0	89	0	0	0	0	0
06A		0	169	0	0	0	0	0
07A		0	233	0	0	0	0	0
08A		0	247	0	0	0	0	0
09A		0	257	0	0	0	0	0
10A		0	335	0	0	0	0	0
11A		0	309	0	0	0	0	0
12P		0	340	0	0	0	0	0
01P		0	334	0	0	0	0	0
02P		0	353	0	0	0	0	0
03P		0	378	0	0	0	0	0
04P		0	427	0	0	0	0	0
05P		0	375	0	0	0	0	0
06P		0	310	0	0	0	0	0
07P		0	272	0	0	0	0	0
08P		0	143	0	0	0	0	0
09P		0	91	0	0	0	0	0
10P		0	69	0	0	0	0	0
11P		0	49	0	0	0	0	0
TOT		0	4805	65	0	0	0	0

STATE OF CONNECTICUT
DEPARTMENT OF TRANSPORTATION
BUREAU OF POLICY AND PLANNING
PLANNING INVENTORY AND DATA

TRAFFIC RECORDER DATA

TOWN OF GRISWOLD		ROUTE 201						DIRECTION B
NW OF CHINIGO ROAD		SUN	MON	TUE	WED	THU	FRI	SAT
DAY	DATE	0	0	04/26/2011	04/27/2011	0	0	0
TYPE	HOUR	2011 ADT = 2000		ACF = NA				

12A		0	0	0	16	0	0	0
01A		0	0	0	3	0	0	0
02A		0	0	0	2	0	0	0
03A		0	0	0	3	0	0	0
04A		0	0	0	6	0	0	0
05A		0	0	40	0	0	0	0
06A		0	0	80	0	0	0	0
07A		0	0	131	0	0	0	0
08A		0	0	127	0	0	0	0
09A		0	0	113	0	0	0	0
10A		0	0	102	0	0	0	0
11A		0	0	122	0	0	0	0
12P		0	0	106	0	0	0	0
01P		0	0	122	0	0	0	0
02P		0	0	112	0	0	0	0
03P		0	0	162	0	0	0	0
04P		0	0	220	0	0	0	0
05P		0	0	179	0	0	0	0
06P		0	0	151	0	0	0	0
07P		0	0	140	0	0	0	0
08P		0	0	78	0	0	0	0
09P		0	0	39	0	0	0	0
10P		0	0	34	0	0	0	0
11P		0	0	15	0	0	0	0
TOT		0	0	2073	30	0	0	0

STATE OF CONNECTICUT
 DEPARTMENT OF TRANSPORTATION
 BUREAU OF POLICY AND PLANNING
 PLANNING INVENTORY AND DATA

TRAFFIC RECORDER DATA

TOWN OF GRISWOLD	ROUTE 201							DIRECTION B
SE OF RICHARD AVENUE	SUN	MON	TUE	WED	THU	FRI	SAT	
DAY	0	0	04/26/2011	04/27/2011	0	0	0	
DATE	0	0	04/26/2011	04/27/2011	0	0	0	
TYPE								
HOUR								
	2011 ADT = 1800		ACF = NA					

12A	0	0	0	9	0	0	0	
01A	0	0	0	5	0	0	0	
02A	0	0	0	4	0	0	0	
03A	0	0	0	2	0	0	0	
04A	0	0	0	9	0	0	0	
05A	0	0	33	0	0	0	0	
06A	0	0	73	0	0	0	0	
07A	0	0	108	0	0	0	0	
08A	0	0	109	0	0	0	0	
09A	0	0	92	0	0	0	0	
10A	0	0	76	0	0	0	0	
11A	0	0	105	0	0	0	0	
12P	0	0	98	0	0	0	0	
01P	0	0	121	0	0	0	0	
02P	0	0	113	0	0	0	0	
03P	0	0	152	0	0	0	0	
04P	0	0	202	0	0	0	0	
05P	0	0	168	0	0	0	0	
06P	0	0	139	0	0	0	0	
07P	0	0	117	0	0	0	0	
08P	0	0	68	0	0	0	0	
09P	0	0	42	0	0	0	0	
10P	0	0	39	0	0	0	0	
11P	0	0	15	0	0	0	0	
TOT	0	0	1870	29	0	0	0	

STATE OF CONNECTICUT
DEPARTMENT OF TRANSPORTATION
BUREAU OF POLICY AND PLANNING
PLANNING INVENTORY AND DATA

TRAFFIC RECORDER DATA

TOWN OF GRISWOLD		ROUTE 138						DIRECTION B
EAST OF BITGOOD ROAD		SUN	MON	TUE	WED	THU	FRI	SAT
DAY	DATE	0	04/25/2011	04/26/2011	0	0	0	0
TYPE	HOUR	2011 ADT = 8000		ACF = NA				

12A		0	0	66	0	0	0	0
01A		0	0	33	0	0	0	0
02A		0	0	24	0	0	0	0
03A		0	0	29	0	0	0	0
04A		0	0	73	0	0	0	0
05A		0	183	0	0	0	0	0
06A		0	337	0	0	0	0	0
07A		0	495	0	0	0	0	0
08A		0	505	0	0	0	0	0
09A		0	482	0	0	0	0	0
10A		0	475	0	0	0	0	0
11A		0	457	0	0	0	0	0
12P		0	509	0	0	0	0	0
01P		0	502	0	0	0	0	0
02P		0	569	0	0	0	0	0
03P		0	622	0	0	0	0	0
04P		0	709	0	0	0	0	0
05P		0	698	0	0	0	0	0
06P		0	480	0	0	0	0	0
07P		0	361	0	0	0	0	0
08P		0	263	0	0	0	0	0
09P		0	212	0	0	0	0	0
10P		0	121	0	0	0	0	0
11P		0	93	0	0	0	0	0
TOT		0	8073	225	0	0	0	0

STATE OF CONNECTICUT
 DEPARTMENT OF TRANSPORTATION
 BUREAU OF POLICY AND PLANNING
 PLANNING INVENTORY AND DATA

TRAFFIC RECORDER DATA

TOWN OF GRISWOLD

ROUTE 138

DIRECTION E

SE OF SR 630

DAY	SUN	MON	TUE	WED	THU	FRI	SAT
DATE	0	04/25/2011	04/26/2011	0	0	0	0
TYPE							
HOUR							

2011 ADT = 5800 ACF = NA

12A	0	0	55	0	0	0	0
01A	0	0	27	0	0	0	0
02A	0	0	21	0	0	0	0
03A	0	16	0	0	0	0	0
04A	0	31	0	0	0	0	0
05A	0	71	0	0	0	0	0
06A	0	128	0	0	0	0	0
07A	0	179	0	0	0	0	0
08A	0	226	0	0	0	0	0
09A	0	285	0	0	0	0	0
10A	0	333	0	0	0	0	0
11A	0	333	0	0	0	0	0
12P	0	369	0	0	0	0	0
01P	0	358	0	0	0	0	0
02P	0	430	0	0	0	0	0
03P	0	560	0	0	0	0	0
04P	0	590	0	0	0	0	0
05P	0	587	0	0	0	0	0
06P	0	451	0	0	0	0	0
07P	0	352	0	0	0	0	0
08P	0	219	0	0	0	0	0
09P	0	210	0	0	0	0	0
10P	0	119	0	0	0	0	0
11P	0	76	0	0	0	0	0
TOT	0	5923	103	0	0	0	0

STATE OF CONNECTICUT
DEPARTMENT OF TRANSPORTATION
BUREAU OF POLICY AND PLANNING
PLANNING INVENTORY AND DATA

TRAFFIC RECORDER DATA

TOWN OF GRISWOLD

ROUTE 138

DIRECTION W

SE OF SR 630

DAY	SUN	MON	TUE	WED	THU	FRI	SAT
DATE	0	04/25/2011	04/26/2011	0	0	0	0
TYPE							
HOUR							

2011 ADT = 6000 ACF = NA

12A	0	0	31	0	0	0	0
01A	0	0	16	0	0	0	0
02A	0	0	8	0	0	0	0
03A	0	17	0	0	0	0	0
04A	0	69	0	0	0	0	0
05A	0	211	0	0	0	0	0
06A	0	361	0	0	0	0	0
07A	0	505	0	0	0	0	0
08A	0	465	0	0	0	0	0
09A	0	375	0	0	0	0	0
10A	0	358	0	0	0	0	0
11A	0	353	0	0	0	0	0
12P	0	407	0	0	0	0	0
01P	0	384	0	0	0	0	0
02P	0	384	0	0	0	0	0
03P	0	403	0	0	0	0	0
04P	0	445	0	0	0	0	0
05P	0	448	0	0	0	0	0
06P	0	291	0	0	0	0	0
07P	0	231	0	0	0	0	0
08P	0	173	0	0	0	0	0
09P	0	132	0	0	0	0	0
10P	0	85	0	0	0	0	0
11P	0	34	0	0	0	0	0
TOT	0	6131	55	0	0	0	0

STATE OF CONNECTICUT
 DEPARTMENT OF TRANSPORTATION
 BUREAU OF POLICY AND PLANNING
 PLANNING INVENTORY AND DATA

TRAFFIC RECORDER DATA

TOWN OF GRISWOLD

ROUTE 165

DIRECTION N

AT VOLUNTOWN TOWN LINE

DAY	SUN	MON	TUE	WED	THU	FRI	SAT
DATE	0	0	06/28/2011	06/29/2011	0	0	0
TYPE							
HOUR							

2011 ADT = 1200 ACF = 0.99

12A	0	0	0	21	0	0	0
01A	0	0	0	16	0	0	0
02A	0	0	4	0	0	0	0
03A	0	0	9	0	0	0	0
04A	0	0	13	0	0	0	0
05A	0	0	29	0	0	0	0
06A	0	0	55	0	0	0	0
07A	0	0	53	0	0	0	0
08A	0	0	59	0	0	0	0
09A	0	0	71	0	0	0	0
10A	0	0	66	0	0	0	0
11A	0	0	66	0	0	0	0
12P	0	0	83	0	0	0	0
01P	0	0	61	0	0	0	0
02P	0	0	81	0	0	0	0
03P	0	0	111	0	0	0	0
04P	0	0	146	0	0	0	0
05P	0	0	101	0	0	0	0
06P	0	0	81	0	0	0	0
07P	0	0	58	0	0	0	0
08P	0	0	51	0	0	0	0
09P	0	0	51	0	0	0	0
10P	0	0	34	0	0	0	0
11P	0	0	28	0	0	0	0
TOT	0	0	1311	37	0	0	0

STATE OF CONNECTICUT
DEPARTMENT OF TRANSPORTATION
BUREAU OF POLICY AND PLANNING
PLANNING INVENTORY AND DATA

TRAFFIC RECORDER DATA

TOWN OF GRISWOLD	ROUTE 165							DIRECTION S
AT VOLUNTOWN TOWN LINE	SUN	MON	TUE	WED	THU	FRI	SAT	
DAY	0	0	06/28/2011	06/29/2011	0	0	0	
DATE	0	0	06/28/2011	06/29/2011	0	0	0	
TYPE								
HOUR								
	2011 ADT = 1300		ACF = 0.99					

12A	0	0	0	9	0	0	0	
01A	0	0	0	6	0	0	0	
02A	0	0	7	0	0	0	0	
03A	0	0	16	0	0	0	0	
04A	0	0	12	0	0	0	0	
05A	0	0	35	0	0	0	0	
06A	0	0	77	0	0	0	0	
07A	0	0	87	0	0	0	0	
08A	0	0	98	0	0	0	0	
09A	0	0	90	0	0	0	0	
10A	0	0	74	0	0	0	0	
11A	0	0	86	0	0	0	0	
12P	0	0	78	0	0	0	0	
01P	0	0	83	0	0	0	0	
02P	0	0	82	0	0	0	0	
03P	0	0	102	0	0	0	0	
04P	0	0	105	0	0	0	0	
05P	0	0	97	0	0	0	0	
06P	0	0	75	0	0	0	0	
07P	0	0	65	0	0	0	0	
08P	0	0	59	0	0	0	0	
09P	0	0	38	0	0	0	0	
10P	0	0	13	0	0	0	0	
11P	0	0	7	0	0	0	0	
TOT	0	0	1386	15	0	0	0	

STATE OF CONNECTICUT
DEPARTMENT OF TRANSPORTATION
BUREAU OF POLICY AND PLANNING
PLANNING INVENTORY AND DATA

TRAFFIC RECORDER DATA

TOWN OF GRISWOLD		ROUTE 138						DIRECTION E
WEST OF EDMUND ROAD		SUN	MON	TUE	WED	THU	FRI	SAT
DAY	DATE	0	04/25/2011	04/26/2011	0	0	0	0
TYPE	HOUR	2011 ADT = 5400		ACF = NA				

12A		0	0	50	0	0	0	0
01A		0	0	23	0	0	0	0
02A		0	0	20	0	0	0	0
03A		0	0	11	0	0	0	0
04A		0	0	42	0	0	0	0
05A		0	77	0	0	0	0	0
06A		0	136	0	0	0	0	0
07A		0	196	0	0	0	0	0
08A		0	213	0	0	0	0	0
09A		0	274	0	0	0	0	0
10A		0	307	0	0	0	0	0
11A		0	301	0	0	0	0	0
12P		0	341	0	0	0	0	0
01P		0	329	0	0	0	0	0
02P		0	386	0	0	0	0	0
03P		0	495	0	0	0	0	0
04P		0	545	0	0	0	0	0
05P		0	537	0	0	0	0	0
06P		0	414	0	0	0	0	0
07P		0	319	0	0	0	0	0
08P		0	229	0	0	0	0	0
09P		0	184	0	0	0	0	0
10P		0	116	0	0	0	0	0
11P		0	67	0	0	0	0	0
TOT		0	5466	146	0	0	0	0

STATE OF CONNECTICUT
 DEPARTMENT OF TRANSPORTATION
 BUREAU OF POLICY AND PLANNING
 PLANNING INVENTORY AND DATA

TRAFFIC RECORDER DATA

TOWN OF GRISWOLD	ROUTE 138							DIRECTION W
WEST OF EDMUND ROAD	SUN	MON	TUE	WED	THU	FRI	SAT	
DAY	0	04/25/2011	04/26/2011	0	0	0	0	
DATE								
TYPE								
HOUR								
	2011 ADT = 5000		ACF = NA					

12A	0	0	28	0	0	0	0	
01A	0	0	14	0	0	0	0	
02A	0	0	7	0	0	0	0	
03A	0	0	23	0	0	0	0	
04A	0	0	58	0	0	0	0	
05A	0	165	0	0	0	0	0	
06A	0	310	0	0	0	0	0	
07A	0	436	0	0	0	0	0	
08A	0	403	0	0	0	0	0	
09A	0	339	0	0	0	0	0	
10A	0	291	0	0	0	0	0	
11A	0	292	0	0	0	0	0	
12P	0	342	0	0	0	0	0	
01P	0	317	0	0	0	0	0	
02P	0	314	0	0	0	0	0	
03P	0	298	0	0	0	0	0	
04P	0	378	0	0	0	0	0	
05P	0	357	0	0	0	0	0	
06P	0	240	0	0	0	0	0	
07P	0	181	0	0	0	0	0	
08P	0	148	0	0	0	0	0	
09P	0	114	0	0	0	0	0	
10P	0	64	0	0	0	0	0	
11P	0	36	0	0	0	0	0	
TOT	0	5025	130	0	0	0	0	

STATE OF CONNECTICUT
 DEPARTMENT OF TRANSPORTATION
 BUREAU OF POLICY AND PLANNING
 PLANNING INVENTORY AND DATA

TRAFFIC RECORDER DATA

TOWN OF GRISWOLD	ROUTE 165							DIRECTION E
EAST OF BETHEL ROAD	SUN	MON	TUE	WED	THU	FRI	SAT	
DAY	0	04/25/2011	04/26/2011	0	0	0	0	
DATE								
TYPE								
HOUR								
	2011 ADT = 1200		ACF = 0.99					

12A	0	0	14	0	0	0	0	
01A	0	0	13	0	0	0	0	
02A	0	0	7	0	0	0	0	
03A	0	0	2	0	0	0	0	
04A	0	0	15	0	0	0	0	
05A	0	0	20	0	0	0	0	
06A	0	43	0	0	0	0	0	
07A	0	47	0	0	0	0	0	
08A	0	55	0	0	0	0	0	
09A	0	57	0	0	0	0	0	
10A	0	58	0	0	0	0	0	
11A	0	51	0	0	0	0	0	
12P	0	61	0	0	0	0	0	
01P	0	70	0	0	0	0	0	
02P	0	71	0	0	0	0	0	
03P	0	125	0	0	0	0	0	
04P	0	137	0	0	0	0	0	
05P	0	116	0	0	0	0	0	
06P	0	82	0	0	0	0	0	
07P	0	63	0	0	0	0	0	
08P	0	37	0	0	0	0	0	
09P	0	35	0	0	0	0	0	
10P	0	32	0	0	0	0	0	
11P	0	18	0	0	0	0	0	
TOT	0	1158	71	0	0	0	0	

STATE OF CONNECTICUT
 DEPARTMENT OF TRANSPORTATION
 BUREAU OF POLICY AND PLANNING
 PLANNING INVENTORY AND DATA

TRAFFIC RECORDER DATA

TOWN OF GRISWOLD	ROUTE 165							DIRECTION W
EAST OF BETHEL ROAD	SUN	MON	TUE	WED	THU	FRI	SAT	
DAY	0	04/25/2011	04/26/2011	0	0	0	0	
DATE								
TYPE								
HOUR								
	2011 ADT = 1500		ACF = 0.99					

12A	0	0	9	0	0	0	0	
01A	0	0	5	0	0	0	0	
02A	0	0	5	0	0	0	0	
03A	0	0	12	0	0	0	0	
04A	0	0	13	0	0	0	0	
05A	0	0	53	0	0	0	0	
06A	0	111	0	0	0	0	0	
07A	0	136	0	0	0	0	0	
08A	0	123	0	0	0	0	0	
09A	0	98	0	0	0	0	0	
10A	0	85	0	0	0	0	0	
11A	0	91	0	0	0	0	0	
12P	0	80	0	0	0	0	0	
01P	0	84	0	0	0	0	0	
02P	0	90	0	0	0	0	0	
03P	0	108	0	0	0	0	0	
04P	0	117	0	0	0	0	0	
05P	0	91	0	0	0	0	0	
06P	0	87	0	0	0	0	0	
07P	0	59	0	0	0	0	0	
08P	0	47	0	0	0	0	0	
09P	0	26	0	0	0	0	0	
10P	0	20	0	0	0	0	0	
11P	0	6	0	0	0	0	0	
TOT	0	1459	97	0	0	0	0	

STATE OF CONNECTICUT
 DEPARTMENT OF TRANSPORTATION
 BUREAU OF POLICY AND PLANNING
 PLANNING INVENTORY AND DATA

TRAFFIC RECORDER DATA

TOWN OF GRISWOLD	ROUTE 138							DIRECTION E
SE OF TAYLOR HILL ROAD	SUN	MON	TUE	WED	THU	FRI	SAT	
DAY	0	04/25/2011	04/26/2011	0	0	0	0	
DATE								
TYPE								
HOUR								
	2011 ADT = 5000		ACF = NA					

12A	0	0	51	0	0	0	0	
01A	0	0	22	0	0	0	0	
02A	0	0	20	0	0	0	0	
03A	0	0	7	0	0	0	0	
04A	0	24	0	0	0	0	0	
05A	0	58	0	0	0	0	0	
06A	0	110	0	0	0	0	0	
07A	0	159	0	0	0	0	0	
08A	0	202	0	0	0	0	0	
09A	0	250	0	0	0	0	0	
10A	0	276	0	0	0	0	0	
11A	0	288	0	0	0	0	0	
12P	0	311	0	0	0	0	0	
01P	0	309	0	0	0	0	0	
02P	0	371	0	0	0	0	0	
03P	0	471	0	0	0	0	0	
04P	0	530	0	0	0	0	0	
05P	0	514	0	0	0	0	0	
06P	0	376	0	0	0	0	0	
07P	0	293	0	0	0	0	0	
08P	0	209	0	0	0	0	0	
09P	0	172	0	0	0	0	0	
10P	0	100	0	0	0	0	0	
11P	0	67	0	0	0	0	0	
TOT	0	5090	100	0	0	0	0	

STATE OF CONNECTICUT
DEPARTMENT OF TRANSPORTATION
BUREAU OF POLICY AND PLANNING
PLANNING INVENTORY AND DATA

TRAFFIC RECORDER DATA

TOWN OF GRISWOLD

ROUTE 138

DIRECTION W

SE OF TAYLOR HILL ROAD

DAY	SUN	MON	TUE	WED	THU	FRI	SAT
DATE	0	04/25/2011	04/26/2011	0	0	0	0
TYPE							
HOUR							

2011 ADT = 5100 ACF = NA

12A	0	0	27	0	0	0	0
01A	0	0	14	0	0	0	0
02A	0	0	8	0	0	0	0
03A	0	0	26	0	0	0	0
04A	0	61	0	0	0	0	0
05A	0	183	0	0	0	0	0
06A	0	332	0	0	0	0	0
07A	0	455	0	0	0	0	0
08A	0	413	0	0	0	0	0
09A	0	351	0	0	0	0	0
10A	0	299	0	0	0	0	0
11A	0	311	0	0	0	0	0
12P	0	338	0	0	0	0	0
01P	0	326	0	0	0	0	0
02P	0	329	0	0	0	0	0
03P	0	315	0	0	0	0	0
04P	0	371	0	0	0	0	0
05P	0	362	0	0	0	0	0
06P	0	238	0	0	0	0	0
07P	0	181	0	0	0	0	0
08P	0	142	0	0	0	0	0
09P	0	108	0	0	0	0	0
10P	0	70	0	0	0	0	0
11P	0	36	0	0	0	0	0
TOT	0	5221	75	0	0	0	0

STATE OF CONNECTICUT
 DEPARTMENT OF TRANSPORTATION
 BUREAU OF POLICY AND PLANNING
 PLANNING INVENTORY AND DATA

TRAFFIC RECORDER DATA

TOWN OF GRISWOLD

ROUTE 165

DIRECTION E

EAST OF ROUTE 201

DAY	SUN	MON	TUE	WED	THU	FRI	SAT
DATE	0	04/25/2011	04/26/2011	04/27/2011	0	0	0
TYPE							
HOUR							

2011 ADT = 1300 ACF = NA

12A	0	0	19	25	0	0	0
01A	0	0	11	11	0	0	0
02A	0	0	6	6	0	0	0
03A	0	0	3	7	0	0	0
04A	0	0	14	13	0	0	0
05A	0	23	28	40	0	0	0
06A	0	46	46	0	0	0	0
07A	0	59	57	0	0	0	0
08A	0	51	58	0	0	0	0
09A	0	58	42	0	0	0	0
10A	0	64	64	0	0	0	0
11A	0	50	37	0	0	0	0
12P	0	53	76	0	0	0	0
01P	0	74	72	0	0	0	0
02P	0	74	104	0	0	0	0
03P	0	115	137	0	0	0	0
04P	0	133	153	0	0	0	0
05P	0	127	137	0	0	0	0
06P	0	84	99	0	0	0	0
07P	0	63	66	0	0	0	0
08P	0	42	41	0	0	0	0
09P	0	24	34	0	0	0	0
10P	0	19	23	0	0	0	0
11P	0	20	24	0	0	0	0
TOT	0	1179	1351	102	0	0	0

STATE OF CONNECTICUT
 DEPARTMENT OF TRANSPORTATION
 BUREAU OF POLICY AND PLANNING
 PLANNING INVENTORY AND DATA

TRAFFIC RECORDER DATA

TOWN OF GRISWOLD

ROUTE 165

DIRECTION W

EAST OF ROUTE 201

DAY	SUN	MON	TUE	WED	THU	FRI	SAT
DATE	0	04/25/2011	04/26/2011	04/27/2011	0	0	0
TYPE							
HOUR							
	2011 ADT = 1300		ACF = NA				

12A	0	0	9	12	0	0	0
01A	0	0	2	5	0	0	0
02A	0	0	3	8	0	0	0
03A	0	0	10	13	0	0	0
04A	0	0	14	17	0	0	0
05A	0	42	36	32	0	0	0
06A	0	88	88	0	0	0	0
07A	0	103	133	0	0	0	0
08A	0	91	85	0	0	0	0
09A	0	64	64	0	0	0	0
10A	0	64	48	0	0	0	0
11A	0	65	61	0	0	0	0
12P	0	63	58	0	0	0	0
01P	0	76	75	0	0	0	0
02P	0	91	93	0	0	0	0
03P	0	95	86	0	0	0	0
04P	0	104	124	0	0	0	0
05P	0	79	111	0	0	0	0
06P	0	87	110	0	0	0	0
07P	0	70	76	0	0	0	0
08P	0	38	51	0	0	0	0
09P	0	21	31	0	0	0	0
10P	0	14	20	0	0	0	0
11P	0	9	16	0	0	0	0
TOT	0	1264	1404	87	0	0	0

STATE OF CONNECTICUT
DEPARTMENT OF TRANSPORTATION
BUREAU OF POLICY AND PLANNING
PLANNING INVENTORY AND DATA

TRAFFIC RECORDER DATA

TOWN OF GRISWOLD	ROUTE							DIRECTION N
RIXTOWN ROAD - SOUTH OF SIBICKY ROAD	SUN	MON	TUE	WED	THU	FRI	SAT	
DAY								
DATE	0	04/25/2011	04/26/2011	04/27/2011	0	0	0	
TYPE								
HOUR								
	2011 ADT = 200	ACF = NA						

12A	0	0	0	0	0	0	0	
01A	0	0	1	0	0	0	0	
02A	0	0	0	0	0	0	0	
03A	0	0	0	0	0	0	0	
04A	0	0	1	1	0	0	0	
05A	0	0	3	7	0	0	0	
06A	0	8	8	2	0	0	0	
07A	0	11	17	0	0	0	0	
08A	0	16	11	0	0	0	0	
09A	0	9	9	0	0	0	0	
10A	0	10	6	0	0	0	0	
11A	0	11	7	0	0	0	0	
12P	0	7	7	0	0	0	0	
01P	0	9	12	0	0	0	0	
02P	0	9	9	0	0	0	0	
03P	0	20	23	0	0	0	0	
04P	0	22	21	0	0	0	0	
05P	0	18	13	0	0	0	0	
06P	0	14	13	0	0	0	0	
07P	0	6	3	0	0	0	0	
08P	0	5	4	0	0	0	0	
09P	0	2	3	0	0	0	0	
10P	0	1	3	0	0	0	0	
11P	0	3	2	0	0	0	0	
TOT	0	181	176	10	0	0	0	

STATE OF CONNECTICUT
 DEPARTMENT OF TRANSPORTATION
 BUREAU OF POLICY AND PLANNING
 PLANNING INVENTORY AND DATA

TRAFFIC RECORDER DATA

TOWN OF GRISWOLD

ROUTE

DIRECTION S

RIXTOWN ROAD - SOUTH OF SIBICKY ROAD

DAY	SUN	MON	TUE	WED	THU	FRI	SAT
DATE	0	04/25/2011	04/26/2011	04/27/2011	0	0	0

TYPE

HOUR

2011 ADT = 200

ACF = NA

12A	0	0	0	1	0	0	0
01A	0	0	1	0	0	0	0
02A	0	0	1	2	0	0	0
03A	0	0	2	0	0	0	0
04A	0	0	1	2	0	0	0
05A	0	0	5	10	0	0	0
06A	0	19	16	1	0	0	0
07A	0	13	18	0	0	0	0
08A	0	15	11	0	0	0	0
09A	0	8	10	0	0	0	0
10A	0	16	4	0	0	0	0
11A	0	3	6	0	0	0	0
12P	0	9	9	0	0	0	0
01P	0	10	5	0	0	0	0
02P	0	10	20	0	0	0	0
03P	0	8	16	0	0	0	0
04P	0	11	12	0	0	0	0
05P	0	17	7	0	0	0	0
06P	0	15	13	0	0	0	0
07P	0	11	8	0	0	0	0
08P	0	6	5	0	0	0	0
09P	0	5	7	0	0	0	0
10P	0	2	2	0	0	0	0
11P	0	0	1	0	0	0	0
TOT	0	178	180	16	0	0	0

STATE OF CONNECTICUT
DEPARTMENT OF TRANSPORTATION
BUREAU OF POLICY AND PLANNING
PLANNING INVENTORY AND DATA

TRAFFIC RECORDER DATA

TOWN OF GRISWOLD

ROUTE 201

DIRECTION B

WEST OF ROUTE I-395 SB OFF RAMP (EXIT 86)

DAY	SUN	MON	TUE	WED	THU	FRI	SAT
DATE	0	0	0	02/06/2008	02/07/2008	0	0
TYPE							
HOUR							

2008 ADT = 2800

ACF = NA

12A	0	0	0	0	25	0	0
01A	0	0	0	0	14	0	0
02A	0	0	0	0	9	0	0
03A	0	0	0	0	16	0	0
04A	0	0	0	0	18	0	0
05A	0	0	0	0	37	0	0
06A	0	0	0	126	0	0	0
07A	0	0	0	199	0	0	0
08A	0	0	0	177	0	0	0
09A	0	0	0	110	0	0	0
10A	0	0	0	126	0	0	0
11A	0	0	0	123	0	0	0
12P	0	0	0	132	0	0	0
01P	0	0	0	139	0	0	0
02P	0	0	0	172	0	0	0
03P	0	0	0	193	0	0	0
04P	0	0	0	243	0	0	0
05P	0	0	0	257	0	0	0
06P	0	0	0	175	0	0	0
07P	0	0	0	106	0	0	0
08P	0	0	0	140	0	0	0
09P	0	0	0	60	0	0	0
10P	0	0	0	37	0	0	0
11P	0	0	0	39	0	0	0
TOT	0	0	0	2554	119	0	0

STATE OF CONNECTICUT
DEPARTMENT OF TRANSPORTATION
BUREAU OF POLICY AND PLANNING
PLANNING INVENTORY AND DATA

TRAFFIC RECORDER DATA

TOWN OF GRISWOLD

ROUTE 138

DIRECTION B

NW OF SR 629

DAY	SUN	MON	TUE	WED	THU	FRI	SAT
DATE	0	0	0	0	02/14/2008	02/15/2008	0
TYPE							
HOUR							

2008 ADT = 5400

ACF = NA

12A	0	0	0	0	0	22	0
01A	0	0	0	0	0	14	0
02A	0	0	0	0	0	13	0
03A	0	0	0	0	0	8	0
04A	0	0	0	0	0	19	0
05A	0	0	0	0	59	0	0
06A	0	0	0	0	142	0	0
07A	0	0	0	0	395	0	0
08A	0	0	0	0	357	0	0
09A	0	0	0	0	254	0	0
10A	0	0	0	0	283	0	0
11A	0	0	0	0	333	0	0
12P	0	0	0	0	286	0	0
01P	0	0	0	0	290	0	0
02P	0	0	0	0	465	0	0
03P	0	0	0	0	463	0	0
04P	0	0	0	0	490	0	0
05P	0	0	0	0	410	0	0
06P	0	0	0	0	278	0	0
07P	0	0	0	0	210	0	0
08P	0	0	0	0	197	0	0
09P	0	0	0	0	120	0	0
10P	0	0	0	0	54	0	0
11P	0	0	0	0	38	0	0
TOT	0	0	0	0	5124	76	0

STATE OF CONNECTICUT
 DEPARTMENT OF TRANSPORTATION
 BUREAU OF POLICY AND PLANNING
 PLANNING INVENTORY AND DATA

TRAFFIC RECORDER DATA

TOWN OF GRISWOLD

ROUTE 164

DIRECTION B

NORTH OF SR 629

DAY	SUN	MON	TUE	WED	THU	FRI	SAT
DATE	0	0	0	0	02/14/2008	02/15/2008	0
TYPE							
HOUR							

2008 ADT = 5000

ACF = NA

12A	0	0	0	0	0	49	0
01A	0	0	0	0	0	18	0
02A	0	0	0	0	0	23	0
03A	0	0	0	0	0	23	0
04A	0	0	0	0	21	28	0
05A	0	0	0	0	77	0	0
06A	0	0	0	0	176	0	0
07A	0	0	0	0	423	0	0
08A	0	0	0	0	300	0	0
09A	0	0	0	0	191	0	0
10A	0	0	0	0	190	0	0
11A	0	0	0	0	223	0	0
12P	0	0	0	0	254	0	0
01P	0	0	0	0	242	0	0
02P	0	0	0	0	418	0	0
03P	0	0	0	0	443	0	0
04P	0	0	0	0	475	0	0
05P	0	0	0	0	386	0	0
06P	0	0	0	0	260	0	0
07P	0	0	0	0	179	0	0
08P	0	0	0	0	157	0	0
09P	0	0	0	0	124	0	0
10P	0	0	0	0	82	0	0
11P	0	0	0	0	70	0	0
TOT	0	0	0	0	4691	141	0

STATE OF CONNECTICUT
DEPARTMENT OF TRANSPORTATION
BUREAU OF POLICY AND PLANNING
PLANNING INVENTORY AND DATA

TRAFFIC RECORDER DATA

TOWN OF GRISWOLD

ROUTE 164

DIRECTION B

SOUTH OF SR 630

DAY	SUN	MON	TUE	WED	THU	FRI	SAT
DATE	0	0	0	0	02/14/2008	02/15/2008	0
TYPE							
HOUR							

2008 ADT = 11300

ACF = NA

12A	0	0	0	0	0	207	0
01A	0	0	0	0	0	147	0
02A	0	0	0	0	0	128	0
03A	0	0	0	0	0	105	0
04A	0	0	0	0	95	97	0
05A	0	0	0	0	215	0	0
06A	0	0	0	0	480	0	0
07A	0	0	0	0	575	0	0
08A	0	0	0	0	535	0	0
09A	0	0	0	0	511	0	0
10A	0	0	0	0	524	0	0
11A	0	0	0	0	562	0	0
12P	0	0	0	0	520	0	0
01P	0	0	0	0	577	0	0
02P	0	0	0	0	688	0	0
03P	0	0	0	0	886	0	0
04P	0	0	0	0	960	0	0
05P	0	0	0	0	834	0	0
06P	0	0	0	0	603	0	0
07P	0	0	0	0	473	0	0
08P	0	0	0	0	368	0	0
09P	0	0	0	0	319	0	0
10P	0	0	0	0	227	0	0
11P	0	0	0	0	281	0	0
TOT	0	0	0	0	10233	684	0

STATE OF CONNECTICUT
 DEPARTMENT OF TRANSPORTATION
 BUREAU OF POLICY AND PLANNING
 PLANNING INVENTORY AND DATA

TRAFFIC RECORDER DATA

TOWN OF GRISWOLD

ROUTE 165

DIRECTION B

WEST OF ROUTE 201

DAY	SUN	MON	TUE	WED	THU	FRI	SAT
DATE	0	02/25/2008	02/26/2008	0	0	0	0
TYPE							
HOUR							

2008 ADT = 2200 ACF = 0.99

12A	0	0	29	0	0	0	0
01A	0	0	15	0	0	0	0
02A	0	0	22	0	0	0	0
03A	0	0	15	0	0	0	0
04A	0	0	23	0	0	0	0
05A	0	64	0	0	0	0	0
06A	0	127	0	0	0	0	0
07A	0	164	0	0	0	0	0
08A	0	132	0	0	0	0	0
09A	0	87	0	0	0	0	0
10A	0	90	0	0	0	0	0
11A	0	107	0	0	0	0	0
12P	0	104	0	0	0	0	0
01P	0	102	0	0	0	0	0
02P	0	126	0	0	0	0	0
03P	0	161	0	0	0	0	0
04P	0	210	0	0	0	0	0
05P	0	174	0	0	0	0	0
06P	0	112	0	0	0	0	0
07P	0	71	0	0	0	0	0
08P	0	65	0	0	0	0	0
09P	0	44	0	0	0	0	0
10P	0	29	0	0	0	0	0
11P	0	38	0	0	0	0	0
TOT	0	2007	104	0	0	0	0

STATE OF CONNECTICUT
 DEPARTMENT OF TRANSPORTATION
 BUREAU OF POLICY AND PLANNING
 PLANNING INVENTORY AND DATA

TRAFFIC RECORDER DATA

TOWN OF GRISWOLD		ROUTE 138						DIRECTION B
NW OF ROUTE 164	DAY	SUN	MON	TUE	WED	THU	FRI	SAT
DATE		0	0	0	0	02/14/2008	02/15/2008	0
TYPE								
HOUR								
		2008 ADT = 6600		ACF = NA				

12A		0	0	0	0	0	45	0
01A		0	0	0	0	0	20	0
02A		0	0	0	0	0	22	0
03A		0	0	0	0	0	23	0
04A		0	0	0	0	0	35	0
05A		0	0	0	0	87	0	0
06A		0	0	0	0	175	0	0
07A		0	0	0	0	487	0	0
08A		0	0	0	0	426	0	0
09A		0	0	0	0	321	0	0
10A		0	0	0	0	352	0	0
11A		0	0	0	0	377	0	0
12P		0	0	0	0	352	0	0
01P		0	0	0	0	354	0	0
02P		0	0	0	0	534	0	0
03P		0	0	0	0	562	0	0
04P		0	0	0	0	577	0	0
05P		0	0	0	0	520	0	0
06P		0	0	0	0	324	0	0
07P		0	0	0	0	260	0	0
08P		0	0	0	0	175	0	0
09P		0	0	0	0	157	0	0
10P		0	0	0	0	83	0	0
11P		0	0	0	0	58	0	0
TOT		0	0	0	0	6181	145	0

STATE OF CONNECTICUT
 DEPARTMENT OF TRANSPORTATION
 BUREAU OF POLICY AND PLANNING
 PLANNING INVENTORY AND DATA

TRAFFIC RECORDER DATA

TOWN OF GRISWOLD

ROUTE 138

DIRECTION B

SE OF ROUTE 12

DAY

SUN

MON

TUE

WED

THU

FRI

SAT

DATE

0

0

0

02/06/2008

02/07/2008

0

0

TYPE

HOUR

2008 ADT = 7200

ACF = NA

DAY	SUN	MON	TUE	WED	THU	FRI	SAT
12A	0	0	0	0	36	0	0
01A	0	0	0	0	45	0	0
02A	0	0	0	0	28	0	0
03A	0	0	0	0	19	0	0
04A	0	0	0	0	37	0	0
05A	0	0	0	102	0	0	0
06A	0	0	0	233	0	0	0
07A	0	0	0	399	0	0	0
08A	0	0	0	374	0	0	0
09A	0	0	0	377	0	0	0
10A	0	0	0	388	0	0	0
11A	0	0	0	449	0	0	0
12P	0	0	0	461	0	0	0
01P	0	0	0	452	0	0	0
02P	0	0	0	629	0	0	0
03P	0	0	0	584	0	0	0
04P	0	0	0	570	0	0	0
05P	0	0	0	508	0	0	0
06P	0	0	0	422	0	0	0
07P	0	0	0	271	0	0	0
08P	0	0	0	199	0	0	0
09P	0	0	0	148	0	0	0
10P	0	0	0	87	0	0	0
11P	0	0	0	57	0	0	0
TOT	0	0	0	6710	165	0	0

STATE OF CONNECTICUT
DEPARTMENT OF TRANSPORTATION
BUREAU OF POLICY AND PLANNING
PLANNING INVENTORY AND DATA

TRAFFIC RECORDER DATA

TOWN OF GRISWOLD

ROUTE 12

DIRECTION B

NE OF ROUTE 138 (N JCT)

DAY	SUN	MON	TUE	WED	THU	FRI	SAT
DATE	0	0	0	02/06/2008	02/07/2008	0	0
TYPE							
HOUR							

2008 ADT = 12200

ACF = NA

12A	0	0	0	0	83	0	0
01A	0	0	0	0	62	0	0
02A	0	0	0	0	44	0	0
03A	0	0	0	0	49	0	0
04A	0	0	0	0	73	0	0
05A	0	0	0	222	0	0	0
06A	0	0	0	422	0	0	0
07A	0	0	0	611	0	0	0
08A	0	0	0	655	0	0	0
09A	0	0	0	705	0	0	0
10A	0	0	0	670	0	0	0
11A	0	0	0	750	0	0	0
12P	0	0	0	793	0	0	0
01P	0	0	0	746	0	0	0
02P	0	0	0	914	0	0	0
03P	0	0	0	906	0	0	0
04P	0	0	0	957	0	0	0
05P	0	0	0	863	0	0	0
06P	0	0	0	726	0	0	0
07P	0	0	0	451	0	0	0
08P	0	0	0	416	0	0	0
09P	0	0	0	280	0	0	0
10P	0	0	0	188	0	0	0
11P	0	0	0	120	0	0	0
TOT	0	0	0	11395	311	0	0

STATE OF CONNECTICUT
DEPARTMENT OF TRANSPORTATION
BUREAU OF POLICY AND PLANNING
PLANNING INVENTORY AND DATA

TRAFFIC RECORDER DATA

TOWN OF GRISWOLD

ROUTE 201

DIRECTION B

NE OF ROUTE 12

DAY

SUN

MON

TUE

WED

THU

FRI

SAT

DATE

0

03/03/2008

03/04/2008

0

0

0

0

TYPE

HOUR

2008 ADT = 3200

ACF = NA

12A	0	0	23	0	0	0	0
01A	0	0	15	0	0	0	0
02A	0	0	13	0	0	0	0
03A	0	0	10	0	0	0	0
04A	0	0	18	0	0	0	0
05A	0	0	34	0	0	0	0
06A	0	126	0	0	0	0	0
07A	0	179	0	0	0	0	0
08A	0	184	0	0	0	0	0
09A	0	174	0	0	0	0	0
10A	0	190	0	0	0	0	0
11A	0	193	0	0	0	0	0
12P	0	239	0	0	0	0	0
01P	0	179	0	0	0	0	0
02P	0	214	0	0	0	0	0
03P	0	274	0	0	0	0	0
04P	0	241	0	0	0	0	0
05P	0	235	0	0	0	0	0
06P	0	198	0	0	0	0	0
07P	0	147	0	0	0	0	0
08P	0	124	0	0	0	0	0
09P	0	73	0	0	0	0	0
10P	0	62	0	0	0	0	0
11P	0	37	0	0	0	0	0
TOT	0	3069	113	0	0	0	0

STATE OF CONNECTICUT
 DEPARTMENT OF TRANSPORTATION
 BUREAU OF POLICY AND PLANNING
 PLANNING INVENTORY AND DATA

TRAFFIC RECORDER DATA

TOWN OF GRISWOLD

ROUTE 12

DIRECTION B

NORTH OF ROUTE 201

DAY	SUN	MON	TUE	WED	THU	FRI	SAT
DATE	0	0	0	02/06/2008	02/07/2008	0	0
TYPE							
HOUR							

2008 ADT = 8000

ACF = NA

12A	0	0	0	0	46	0	0
01A	0	0	0	0	37	0	0
02A	0	0	0	0	30	0	0
03A	0	0	0	0	28	0	0
04A	0	0	0	0	65	0	0
05A	0	0	0	164	0	0	0
06A	0	0	0	330	0	0	0
07A	0	0	0	425	0	0	0
08A	0	0	0	431	0	0	0
09A	0	0	0	460	0	0	0
10A	0	0	0	414	0	0	0
11A	0	0	0	447	0	0	0
12P	0	0	0	512	0	0	0
01P	0	0	0	453	0	0	0
02P	0	0	0	557	0	0	0
03P	0	0	0	587	0	0	0
04P	0	0	0	644	0	0	0
05P	0	0	0	612	0	0	0
06P	0	0	0	504	0	0	0
07P	0	0	0	305	0	0	0
08P	0	0	0	301	0	0	0
09P	0	0	0	187	0	0	0
10P	0	0	0	105	0	0	0
11P	0	0	0	76	0	0	0
TOT	0	0	0	7514	206	0	0

STATE OF CONNECTICUT
 DEPARTMENT OF TRANSPORTATION
 BUREAU OF POLICY AND PLANNING
 PLANNING INVENTORY AND DATA

TRAFFIC RECORDER DATA

TOWN OF GRISWOLD

ROUTE 12

DIRECTION B

AT CANTERBURY TOWN LINE

DAY	SUN	MON	TUE	WED	THU	FRI	SAT
DATE	0	0	0	02/06/2008	02/07/2008	0	0
TYPE							
HOUR							

2008 ADT = 4500 ACF = NA

12A	0	0	0	0	15	0	0
01A	0	0	0	0	17	0	0
02A	0	0	0	0	17	0	0
03A	0	0	0	0	17	0	0
04A	0	0	0	0	28	0	0
05A	0	0	0	83	0	0	0
06A	0	0	0	189	0	0	0
07A	0	0	0	218	0	0	0
08A	0	0	0	221	0	0	0
09A	0	0	0	256	0	0	0
10A	0	0	0	238	0	0	0
11A	0	0	0	264	0	0	0
12P	0	0	0	278	0	0	0
01P	0	0	0	314	0	0	0
02P	0	0	0	322	0	0	0
03P	0	0	0	340	0	0	0
04P	0	0	0	379	0	0	0
05P	0	0	0	313	0	0	0
06P	0	0	0	236	0	0	0
07P	0	0	0	170	0	0	0
08P	0	0	0	161	0	0	0
09P	0	0	0	93	0	0	0
10P	0	0	0	62	0	0	0
11P	0	0	0	49	0	0	0
TOT	0	0	0	4186	94	0	0

STATE OF CONNECTICUT
 DEPARTMENT OF TRANSPORTATION
 BUREAU OF POLICY AND PLANNING
 PLANNING INVENTORY AND DATA

TRAFFIC RECORDER DATA

TOWN OF GRISWOLD

ROUTE 138

DIRECTION B

EAST OF ROUTE 201

DAY	SUN	MON	TUE	WED	THU	FRI	SAT
DATE	0	0	02/19/2008	02/20/2008	0	0	0
TYPE							
HOUR							

2008 ADT = 6400 ACF = NA

12A	0	0	0	47	0	0	0
01A	0	0	0	23	0	0	0
02A	0	0	0	7	0	0	0
03A	0	0	0	22	0	0	0
04A	0	0	33	0	0	0	0
05A	0	0	150	0	0	0	0
06A	0	0	306	0	0	0	0
07A	0	0	428	0	0	0	0
08A	0	0	369	0	0	0	0
09A	0	0	323	0	0	0	0
10A	0	0	364	0	0	0	0
11A	0	0	371	0	0	0	0
12P	0	0	398	0	0	0	0
01P	0	0	334	0	0	0	0
02P	0	0	400	0	0	0	0
03P	0	0	461	0	0	0	0
04P	0	0	530	0	0	0	0
05P	0	0	538	0	0	0	0
06P	0	0	334	0	0	0	0
07P	0	0	202	0	0	0	0
08P	0	0	187	0	0	0	0
09P	0	0	121	0	0	0	0
10P	0	0	93	0	0	0	0
11P	0	0	50	0	0	0	0
TOT	0	0	5992	99	0	0	0

STATE OF CONNECTICUT
DEPARTMENT OF TRANSPORTATION
BUREAU OF POLICY AND PLANNING
PLANNING INVENTORY AND DATA

TRAFFIC RECORDER DATA

TOWN OF GRISWOLD		ROUTE 201						DIRECTION B
NW OF ROUTE 138	DAY	SUN	MON	TUE	WED	THU	FRI	SAT
DATE		0	0	0	02/20/2008	02/21/2008	0	0
TYPE								
HOUR								
		2008 ADT = 1400		ACF = NA				

12A		0	0	0	0	9	0	0
01A		0	0	0	0	8	0	0
02A		0	0	0	0	3	0	0
03A		0	0	0	0	1	0	0
04A		0	0	0	0	6	0	0
05A		0	0	0	33	0	0	0
06A		0	0	0	73	0	0	0
07A		0	0	0	89	0	0	0
08A		0	0	0	75	0	0	0
09A		0	0	0	67	0	0	0
10A		0	0	0	60	0	0	0
11A		0	0	0	60	0	0	0
12P		0	0	0	71	0	0	0
01P		0	0	0	64	0	0	0
02P		0	0	0	104	0	0	0
03P		0	0	0	110	0	0	0
04P		0	0	0	137	0	0	0
05P		0	0	0	117	0	0	0
06P		0	0	0	94	0	0	0
07P		0	0	0	56	0	0	0
08P		0	0	0	41	0	0	0
09P		0	0	0	42	0	0	0
10P		0	0	0	19	0	0	0
11P		0	0	0	15	0	0	0
TOT		0	0	0	1327	27	0	0

STATE OF CONNECTICUT
 DEPARTMENT OF TRANSPORTATION
 BUREAU OF POLICY AND PLANNING
 PLANNING INVENTORY AND DATA

TRAFFIC RECORDER DATA

TOWN OF GRISWOLD

ROUTE 138

DIRECTION B

WEST OF ROUTE 201

DAY	SUN	MON	TUE	WED	THU	FRI	SAT
DATE	0	0	02/19/2008	02/20/2008	0	0	0
TYPE							
HOUR							

2008 ADT = 7600

ACF = NA

12A	0	0	0	51	0	0	0
01A	0	0	0	27	0	0	0
02A	0	0	0	15	0	0	0
03A	0	0	0	22	0	0	0
04A	0	0	42	0	0	0	0
05A	0	0	166	0	0	0	0
06A	0	0	316	0	0	0	0
07A	0	0	530	0	0	0	0
08A	0	0	460	0	0	0	0
09A	0	0	375	0	0	0	0
10A	0	0	430	0	0	0	0
11A	0	0	454	0	0	0	0
12P	0	0	485	0	0	0	0
01P	0	0	432	0	0	0	0
02P	0	0	482	0	0	0	0
03P	0	0	557	0	0	0	0
04P	0	0	618	0	0	0	0
05P	0	0	605	0	0	0	0
06P	0	0	391	0	0	0	0
07P	0	0	243	0	0	0	0
08P	0	0	206	0	0	0	0
09P	0	0	165	0	0	0	0
10P	0	0	114	0	0	0	0
11P	0	0	62	0	0	0	0
TOT	0	0	7133	115	0	0	0

STATE OF CONNECTICUT
 DEPARTMENT OF TRANSPORTATION
 BUREAU OF POLICY AND PLANNING
 PLANNING INVENTORY AND DATA

TRAFFIC RECORDER DATA

TOWN OF GRISWOLD
 SOUTH OF ROUTE 165
 DAY
 DATE
 TYPE
 HOUR

ROUTE 201

DIRECTION B

SUN	MON	TUE	WED	THU	FRI	SAT
0	02/25/2008	02/26/2008	0	0	0	0

2008 ADT = 1300 ACF = NA

12A	0	0	16	0	0	0	0
01A	0	0	2	0	0	0	0
02A	0	0	2	0	0	0	0
03A	0	0	6	0	0	0	0
04A	0	0	5	0	0	0	0
05A	0	38	0	0	0	0	0
06A	0	76	0	0	0	0	0
07A	0	99	0	0	0	0	0
08A	0	99	0	0	0	0	0
09A	0	56	0	0	0	0	0
10A	0	65	0	0	0	0	0
11A	0	56	0	0	0	0	0
12P	0	67	0	0	0	0	0
01P	0	74	0	0	0	0	0
02P	0	79	0	0	0	0	0
03P	0	141	0	0	0	0	0
04P	0	114	0	0	0	0	0
05P	0	108	0	0	0	0	0
06P	0	60	0	0	0	0	0
07P	0	38	0	0	0	0	0
08P	0	27	0	0	0	0	0
09P	0	24	0	0	0	0	0
10P	0	11	0	0	0	0	0
11P	0	11	0	0	0	0	0
TOT	0	1243	31	0	0	0	0

STATE OF CONNECTICUT
 DEPARTMENT OF TRANSPORTATION
 BUREAU OF POLICY AND PLANNING
 PLANNING INVENTORY AND DATA

TRAFFIC RECORDER DATA

TOWN OF GRISWOLD		ROUTE 201						DIRECTION B
NORTH OF ROUTE 165		SUN	MON	TUE	WED	THU	FRI	SAT
DAY	DATE	0	02/25/2008	02/26/2008	0	0	0	0
TYPE	HOUR	2008 ADT = 1100		ACF = NA				

12A		0	0	8	0	0	0	0
01A		0	0	4	0	0	0	0
02A		0	0	4	0	0	0	0
03A		0	0	5	0	0	0	0
04A		0	0	8	0	0	0	0
05A		0	28	0	0	0	0	0
06A		0	48	0	0	0	0	0
07A		0	77	0	0	0	0	0
08A		0	70	0	0	0	0	0
09A		0	44	0	0	0	0	0
10A		0	44	0	0	0	0	0
11A		0	49	0	0	0	0	0
12P		0	46	0	0	0	0	0
01P		0	59	0	0	0	0	0
02P		0	66	0	0	0	0	0
03P		0	99	0	0	0	0	0
04P		0	96	0	0	0	0	0
05P		0	79	0	0	0	0	0
06P		0	69	0	0	0	0	0
07P		0	32	0	0	0	0	0
08P		0	29	0	0	0	0	0
09P		0	21	0	0	0	0	0
10P		0	11	0	0	0	0	0
11P		0	13	0	0	0	0	0
TOT		0	980	29	0	0	0	0

STATE OF CONNECTICUT
DEPARTMENT OF TRANSPORTATION
BUREAU OF POLICY AND PLANNING
PLANNING INVENTORY AND DATA

TRAFFIC RECORDER DATA

TOWN OF GRISWOLD	ROUTE 630							DIRECTION N
(1W NB) - SW OF ROUTE 138	SUN	MON	TUE	WED	THU	FRI	SAT	
DAY	0	0	0	0	02/14/2008	02/15/2008	0	
DATE								
TYPE								
HOUR								
	2008 ADT = 8000		ACF = NA					

12A	0	0	0	0	0	163	0	
01A	0	0	0	0	0	112	0	
02A	0	0	0	0	0	95	0	
03A	0	0	0	0	0	64	0	
04A	0	0	0	0	65	65	0	
05A	0	0	0	0	69	0	0	
06A	0	0	0	0	122	0	0	
07A	0	0	0	0	232	0	0	
08A	0	0	0	0	222	0	0	
09A	0	0	0	0	256	0	0	
10A	0	0	0	0	295	0	0	
11A	0	0	0	0	333	0	0	
12P	0	0	0	0	362	0	0	
01P	0	0	0	0	377	0	0	
02P	0	0	0	0	565	0	0	
03P	0	0	0	0	746	0	0	
04P	0	0	0	0	898	0	0	
05P	0	0	0	0	800	0	0	
06P	0	0	0	0	443	0	0	
07P	0	0	0	0	343	0	0	
08P	0	0	0	0	340	0	0	
09P	0	0	0	0	256	0	0	
10P	0	0	0	0	200	0	0	
11P	0	0	0	0	221	0	0	
TOT	0	0	0	0	7145	499	0	

STATE OF CONNECTICUT
 DEPARTMENT OF TRANSPORTATION
 BUREAU OF POLICY AND PLANNING
 PLANNING INVENTORY AND DATA

TRAFFIC RECORDER DATA

TOWN OF GRISWOLD

ROUTE 629

DIRECTION S

(1W SB) - EAST OF ROUTE 164

DAY	SUN	MON	TUE	WED	THU	FRI	SAT
DATE	0	0	0	0	02/14/2008	02/15/2008	0
TYPE							
HOUR							

2008 ADT = 7700 ACF = NA

12A	0	0	0	0	0	20	0
01A	0	0	0	0	0	8	0
02A	0	0	0	0	0	5	0
03A	0	0	0	0	0	0	0
04A	0	0	0	0	0	14	0
05A	0	0	0	0	239	0	0
06A	0	0	0	0	450	0	0
07A	0	0	0	0	650	0	0
08A	0	0	0	0	549	0	0
09A	0	0	0	0	368	0	0
10A	0	0	0	0	445	0	0
11A	0	0	0	0	507	0	0
12P	0	0	0	0	409	0	0
01P	0	0	0	0	449	0	0
02P	0	0	0	0	492	0	0
03P	0	0	0	0	537	0	0
04P	0	0	0	0	711	0	0
05P	0	0	0	0	520	0	0
06P	0	0	0	0	414	0	0
07P	0	0	0	0	236	0	0
08P	0	0	0	0	154	0	0
09P	0	0	0	0	129	0	0
10P	0	0	0	0	74	0	0
11P	0	0	0	0	55	0	0
TOT	0	0	0	0	7388	47	0

STATE OF CONNECTICUT
DEPARTMENT OF TRANSPORTATION
BUREAU OF POLICY AND PLANNING
PLANNING INVENTORY AND DATA

TRAFFIC RECORDER DATA

TOWN OF GRISWOLD

ROUTE 201

DIRECTION B

EAST OF ROUTE I-395 NB OFF RAMP(EXIT 86)

DAY	SUN	MON	TUE	WED	THU	FRI	SAT
DATE	0	0	0	02/06/2008	02/07/2008	0	0
TYPE							
HOUR							

2008 ADT = 3200

ACF = NA

12A	0	0	0	0	26	0	0
01A	0	0	0	0	14	0	0
02A	0	0	0	0	8	0	0
03A	0	0	0	0	10	0	0
04A	0	0	0	0	24	0	0
05A	0	0	0	0	80	0	0
06A	0	0	0	145	0	0	0
07A	0	0	0	255	0	0	0
08A	0	0	0	206	0	0	0
09A	0	0	0	123	0	0	0
10A	0	0	0	137	0	0	0
11A	0	0	0	157	0	0	0
12P	0	0	0	144	0	0	0
01P	0	0	0	133	0	0	0
02P	0	0	0	197	0	0	0
03P	0	0	0	253	0	0	0
04P	0	0	0	285	0	0	0
05P	0	0	0	273	0	0	0
06P	0	0	0	173	0	0	0
07P	0	0	0	111	0	0	0
08P	0	0	0	115	0	0	0
09P	0	0	0	86	0	0	0
10P	0	0	0	38	0	0	0
11P	0	0	0	40	0	0	0
TOT	0	0	0	2871	162	0	0

STATE OF CONNECTICUT
 DEPARTMENT OF TRANSPORTATION
 BUREAU OF POLICY AND PLANNING
 PLANNING INVENTORY AND DATA

TRAFFIC RECORDER DATA

TOWN OF GRISWOLD

ROUTE 164

DIRECTION B

AT PRESTON TOWN LINE

DAY	SUN	MON	TUE	WED	THU	FRI	SAT
DATE	0	0	0	0	02/14/2008	02/15/2008	0
TYPE							
HOUR							

2008 ADT = 9800

ACF = NA

12A	0	0	0	0	0	202	0
01A	0	0	0	0	0	137	0
02A	0	0	0	0	0	116	0
03A	0	0	0	0	0	100	0
04A	0	0	0	0	0	97	0
05A	0	0	0	0	187	0	0
06A	0	0	0	0	415	0	0
07A	0	0	0	0	476	0	0
08A	0	0	0	0	467	0	0
09A	0	0	0	0	417	0	0
10A	0	0	0	0	413	0	0
11A	0	0	0	0	487	0	0
12P	0	0	0	0	435	0	0
01P	0	0	0	0	482	0	0
02P	0	0	0	0	612	0	0
03P	0	0	0	0	799	0	0
04P	0	0	0	0	849	0	0
05P	0	0	0	0	699	0	0
06P	0	0	0	0	515	0	0
07P	0	0	0	0	424	0	0
08P	0	0	0	0	334	0	0
09P	0	0	0	0	275	0	0
10P	0	0	0	0	216	0	0
11P	0	0	0	0	264	0	0
TOT	0	0	0	0	8766	652	0

STATE OF CONNECTICUT
 DEPARTMENT OF TRANSPORTATION
 BUREAU OF POLICY AND PLANNING
 PLANNING INVENTORY AND DATA

TRAFFIC RECORDER DATA

TOWN OF GRISWOLD

ROUTE 12

DIRECTION B

NORTH OF BROWN AVENUE

DAY	SUN	MON	TUE	WED	THU	FRI	SAT
DATE	0	0	0	02/06/2008	02/07/2008	0	0
TYPE							
HOUR							

2008 ADT = 5600

ACF = NA

12A	0	0	0	0	25	0	0
01A	0	0	0	0	16	0	0
02A	0	0	0	0	21	0	0
03A	0	0	0	0	17	0	0
04A	0	0	0	0	36	0	0
05A	0	0	0	113	0	0	0
06A	0	0	0	236	0	0	0
07A	0	0	0	292	0	0	0
08A	0	0	0	287	0	0	0
09A	0	0	0	316	0	0	0
10A	0	0	0	292	0	0	0
11A	0	0	0	311	0	0	0
12P	0	0	0	332	0	0	0
01P	0	0	0	356	0	0	0
02P	0	0	0	378	0	0	0
03P	0	0	0	428	0	0	0
04P	0	0	0	468	0	0	0
05P	0	0	0	400	0	0	0
06P	0	0	0	337	0	0	0
07P	0	0	0	226	0	0	0
08P	0	0	0	199	0	0	0
09P	0	0	0	118	0	0	0
10P	0	0	0	78	0	0	0
11P	0	0	0	57	0	0	0
TOT	0	0	0	5224	115	0	0

STATE OF CONNECTICUT
 DEPARTMENT OF TRANSPORTATION
 BUREAU OF POLICY AND PLANNING
 PLANNING INVENTORY AND DATA

TRAFFIC RECORDER DATA

TOWN OF GRISWOLD

ROUTE 201

DIRECTION B

SE OF STONE HILL ROAD

DAY	SUN	MON	TUE	WED	THU	FRI	SAT
DATE	0	0	0	02/06/2008	02/07/2008	0	0
TYPE							
HOUR							

2008 ADT = 1100 ACF = NA

12A	0	0	0	0	10	0	0
01A	0	0	0	0	5	0	0
02A	0	0	0	0	1	0	0
03A	0	0	0	0	6	0	0
04A	0	0	0	0	7	0	0
05A	0	0	0	0	18	0	0
06A	0	0	0	60	0	0	0
07A	0	0	0	90	0	0	0
08A	0	0	0	75	0	0	0
09A	0	0	0	41	0	0	0
10A	0	0	0	49	0	0	0
11A	0	0	0	56	0	0	0
12P	0	0	0	46	0	0	0
01P	0	0	0	51	0	0	0
02P	0	0	0	69	0	0	0
03P	0	0	0	84	0	0	0
04P	0	0	0	100	0	0	0
05P	0	0	0	87	0	0	0
06P	0	0	0	61	0	0	0
07P	0	0	0	40	0	0	0
08P	0	0	0	32	0	0	0
09P	0	0	0	29	0	0	0
10P	0	0	0	13	0	0	0
11P	0	0	0	13	0	0	0
TOT	0	0	0	996	47	0	0

STATE OF CONNECTICUT
DEPARTMENT OF TRANSPORTATION
BUREAU OF POLICY AND PLANNING
PLANNING INVENTORY AND DATA

TRAFFIC RECORDER DATA

TOWN OF GRISWOLD

ROUTE 201

DIRECTION B

NE OF BROWN AVENUE

DAY	SUN	MON	TUE	WED	THU	FRI	SAT
DATE	0	0	0	02/06/2008	02/07/2008	0	0
TYPE							
HOUR							

2008 ADT = 2900 ACF = NA

12A	0	0	0	0	26	0	0
01A	0	0	0	0	9	0	0
02A	0	0	0	0	8	0	0
03A	0	0	0	0	12	0	0
04A	0	0	0	0	14	0	0
05A	0	0	0	61	0	0	0
06A	0	0	0	100	0	0	0
07A	0	0	0	151	0	0	0
08A	0	0	0	167	0	0	0
09A	0	0	0	131	0	0	0
10A	0	0	0	142	0	0	0
11A	0	0	0	145	0	0	0
12P	0	0	0	158	0	0	0
01P	0	0	0	149	0	0	0
02P	0	0	0	201	0	0	0
03P	0	0	0	226	0	0	0
04P	0	0	0	244	0	0	0
05P	0	0	0	232	0	0	0
06P	0	0	0	181	0	0	0
07P	0	0	0	112	0	0	0
08P	0	0	0	143	0	0	0
09P	0	0	0	69	0	0	0
10P	0	0	0	52	0	0	0
11P	0	0	0	35	0	0	0
TOT	0	0	0	2699	69	0	0

STATE OF CONNECTICUT
 DEPARTMENT OF TRANSPORTATION
 BUREAU OF POLICY AND PLANNING
 PLANNING INVENTORY AND DATA

TRAFFIC RECORDER DATA

TOWN OF GRISWOLD	ROUTE 138							DIRECTION B
EAST OF BETHEL ROAD	SUN	MON	TUE	WED	THU	FRI	SAT	
DAY	0	0	02/19/2008	02/20/2008	0	0	0	
DATE	0	0	02/19/2008	02/20/2008	0	0	0	
TYPE								
HOUR								
	2008 ADT = 9500		ACF = NA					

12A	0	0	0	58	0	0	0	
01A	0	0	0	31	0	0	0	
02A	0	0	0	11	0	0	0	
03A	0	0	0	25	0	0	0	
04A	0	0	55	0	0	0	0	
05A	0	0	212	0	0	0	0	
06A	0	0	403	0	0	0	0	
07A	0	0	678	0	0	0	0	
08A	0	0	634	0	0	0	0	
09A	0	0	475	0	0	0	0	
10A	0	0	521	0	0	0	0	
11A	0	0	573	0	0	0	0	
12P	0	0	599	0	0	0	0	
01P	0	0	511	0	0	0	0	
02P	0	0	589	0	0	0	0	
03P	0	0	695	0	0	0	0	
04P	0	0	782	0	0	0	0	
05P	0	0	721	0	0	0	0	
06P	0	0	498	0	0	0	0	
07P	0	0	310	0	0	0	0	
08P	0	0	268	0	0	0	0	
09P	0	0	194	0	0	0	0	
10P	0	0	143	0	0	0	0	
11P	0	0	63	0	0	0	0	
TOT	0	0	8924	125	0	0	0	

STATE OF CONNECTICUT
DEPARTMENT OF TRANSPORTATION
BUREAU OF POLICY AND PLANNING
PLANNING INVENTORY AND DATA

TRAFFIC RECORDER DATA

TOWN OF GRISWOLD		ROUTE 164						DIRECTION B
SOUTH OF BREWSTER ROAD		SUN	MON	TUE	WED	THU	FRI	SAT
DAY	DATE	0	0	0	0	02/14/2008	02/15/2008	0
TYPE	HOUR	2008 ADT = 10700		ACF = NA				

12A		0	0	0	0	0	200	0
01A		0	0	0	0	0	144	0
02A		0	0	0	0	0	117	0
03A		0	0	0	0	0	107	0
04A		0	0	0	0	0	97	0
05A		0	0	0	0	200	0	0
06A		0	0	0	0	450	0	0
07A		0	0	0	0	543	0	0
08A		0	0	0	0	493	0	0
09A		0	0	0	0	457	0	0
10A		0	0	0	0	465	0	0
11A		0	0	0	0	536	0	0
12P		0	0	0	0	486	0	0
01P		0	0	0	0	542	0	0
02P		0	0	0	0	675	0	0
03P		0	0	0	0	849	0	0
04P		0	0	0	0	946	0	0
05P		0	0	0	0	786	0	0
06P		0	0	0	0	571	0	0
07P		0	0	0	0	464	0	0
08P		0	0	0	0	362	0	0
09P		0	0	0	0	295	0	0
10P		0	0	0	0	229	0	0
11P		0	0	0	0	268	0	0
TOT		0	0	0	0	9617	665	0

STATE OF CONNECTICUT
 DEPARTMENT OF TRANSPORTATION
 BUREAU OF POLICY AND PLANNING
 PLANNING INVENTORY AND DATA

TRAFFIC RECORDER DATA

TOWN OF GRISWOLD

ROUTE 138

DIRECTION B

AT VOLUNTOWN TOWN LINE

DAY	SUN	MON	TUE	WED	THU	FRI	SAT
DATE	0	0	02/19/2008	02/20/2008	0	0	0
TYPE							
HOUR							

2008 ADT = 6500 ACF = NA

12A	0	0	0	47	0	0	0
01A	0	0	0	23	0	0	0
02A	0	0	0	9	0	0	0
03A	0	0	0	26	0	0	0
04A	0	0	36	0	0	0	0
05A	0	0	152	0	0	0	0
06A	0	0	305	0	0	0	0
07A	0	0	413	0	0	0	0
08A	0	0	364	0	0	0	0
09A	0	0	344	0	0	0	0
10A	0	0	378	0	0	0	0
11A	0	0	370	0	0	0	0
12P	0	0	430	0	0	0	0
01P	0	0	355	0	0	0	0
02P	0	0	420	0	0	0	0
03P	0	0	472	0	0	0	0
04P	0	0	526	0	0	0	0
05P	0	0	519	0	0	0	0
06P	0	0	329	0	0	0	0
07P	0	0	217	0	0	0	0
08P	0	0	177	0	0	0	0
09P	0	0	140	0	0	0	0
10P	0	0	87	0	0	0	0
11P	0	0	54	0	0	0	0
TOT	0	0	6088	105	0	0	0

STATE OF CONNECTICUT
DEPARTMENT OF TRANSPORTATION
BUREAU OF POLICY AND PLANNING
PLANNING INVENTORY AND DATA

TRAFFIC RECORDER DATA

TOWN OF GRISWOLD

ROUTE 12

DIRECTION B

SOUTH OF BROWN AVENUE

DAY	SUN	MON	TUE	WED	THU	FRI	SAT
DATE	0	0	0	02/06/2008	02/07/2008	0	0
TYPE							
HOUR							

2008 ADT = 6200 ACF = NA

12A	0	0	0	0	37	0	0
01A	0	0	0	0	26	0	0
02A	0	0	0	0	25	0	0
03A	0	0	0	0	19	0	0
04A	0	0	0	0	39	0	0
05A	0	0	0	129	0	0	0
06A	0	0	0	252	0	0	0
07A	0	0	0	321	0	0	0
08A	0	0	0	328	0	0	0
09A	0	0	0	341	0	0	0
10A	0	0	0	325	0	0	0
11A	0	0	0	350	0	0	0
12P	0	0	0	364	0	0	0
01P	0	0	0	384	0	0	0
02P	0	0	0	434	0	0	0
03P	0	0	0	474	0	0	0
04P	0	0	0	532	0	0	0
05P	0	0	0	472	0	0	0
06P	0	0	0	387	0	0	0
07P	0	0	0	242	0	0	0
08P	0	0	0	195	0	0	0
09P	0	0	0	135	0	0	0
10P	0	0	0	80	0	0	0
11P	0	0	0	70	0	0	0
TOT	0	0	0	5815	146	0	0

STATE OF CONNECTICUT
 DEPARTMENT OF TRANSPORTATION
 BUREAU OF POLICY AND PLANNING
 PLANNING INVENTORY AND DATA

TRAFFIC RECORDER DATA

TOWN OF GRISWOLD

ROUTE

DIRECTION B

FELIX STREET - WEST OF BLOSSOM LANE

DAY	SUN	MON	TUE	WED	THU	FRI	SAT
DATE	0	0	0	02/06/2008	02/07/2008	0	0
TYPE							
HOUR							

2008 ADT = 200

ACF = NA

12A	0	0	0	0	1	0	0
01A	0	0	0	0	1	0	0
02A	0	0	0	0	1	0	0
03A	0	0	0	0	1	0	0
04A	0	0	0	0	0	0	0
05A	0	0	0	5	0	0	0
06A	0	0	0	4	0	0	0
07A	0	0	0	11	0	0	0
08A	0	0	0	6	0	0	0
09A	0	0	0	10	0	0	0
10A	0	0	0	8	0	0	0
11A	0	0	0	6	0	0	0
12P	0	0	0	16	0	0	0
01P	0	0	0	12	0	0	0
02P	0	0	0	17	0	0	0
03P	0	0	0	19	0	0	0
04P	0	0	0	8	0	0	0
05P	0	0	0	10	0	0	0
06P	0	0	0	10	0	0	0
07P	0	0	0	7	0	0	0
08P	0	0	0	8	0	0	0
09P	0	0	0	5	0	0	0
10P	0	0	0	3	0	0	0
11P	0	0	0	4	0	0	0
TOT	0	0	0	169	4	0	0

STATE OF CONNECTICUT
DEPARTMENT OF TRANSPORTATION
BUREAU OF POLICY AND PLANNING
PLANNING INVENTORY AND DATA

TRAFFIC RECORDER DATA

TOWN OF GRISWOLD

ROUTE 164

DIRECTION B

NORTH OF I-395 NB OFF RAMP(EXIT 85)

DAY	SUN	MON	TUE	WED	THU	FRI	SAT
DATE	0	0	0	0	02/14/2008	02/15/2008	0
TYPE							
HOUR							

2008 ADT = 8500

ACF = NA

12A	0	0	0	0	0	88	0
01A	0	0	0	0	0	51	0
02A	0	0	0	0	0	55	0
03A	0	0	0	0	0	59	0
04A	0	0	0	0	54	53	0
05A	0	0	0	0	167	0	0
06A	0	0	0	0	388	0	0
07A	0	0	0	0	540	0	0
08A	0	0	0	0	467	0	0
09A	0	0	0	0	404	0	0
10A	0	0	0	0	462	0	0
11A	0	0	0	0	469	0	0
12P	0	0	0	0	416	0	0
01P	0	0	0	0	461	0	0
02P	0	0	0	0	578	0	0
03P	0	0	0	0	672	0	0
04P	0	0	0	0	702	0	0
05P	0	0	0	0	630	0	0
06P	0	0	0	0	469	0	0
07P	0	0	0	0	325	0	0
08P	0	0	0	0	232	0	0
09P	0	0	0	0	209	0	0
10P	0	0	0	0	129	0	0
11P	0	0	0	0	134	0	0
TOT	0	0	0	0	7908	306	0

STATE OF CONNECTICUT
DEPARTMENT OF TRANSPORTATION
BUREAU OF POLICY AND PLANNING
PLANNING INVENTORY AND DATA

TRAFFIC RECORDER DATA

TOWN OF GRISWOLD	ROUTE 138						DIRECTION B
SE OF I-395 SB OFF RAMP(EXIT 85)	SUN	MON	TUE	WED	THU	FRI	SAT
DAY	0	0	0	0	02/14/2008	02/15/2008	0
DATE							
TYPE							
HOUR							
	2008 ADT = 9500		ACF = NA				

12A	0	0	0	0	0	40	0
01A	0	0	0	0	0	31	0
02A	0	0	0	0	0	22	0
03A	0	0	0	0	0	42	0
04A	0	0	0	0	72	63	0
05A	0	0	0	0	223	0	0
06A	0	0	0	0	424	0	0
07A	0	0	0	0	750	0	0
08A	0	0	0	0	664	0	0
09A	0	0	0	0	459	0	0
10A	0	0	0	0	508	0	0
11A	0	0	0	0	549	0	0
12P	0	0	0	0	500	0	0
01P	0	0	0	0	531	0	0
02P	0	0	0	0	665	0	0
03P	0	0	0	0	698	0	0
04P	0	0	0	0	785	0	0
05P	0	0	0	0	674	0	0
06P	0	0	0	0	483	0	0
07P	0	0	0	0	320	0	0
08P	0	0	0	0	282	0	0
09P	0	0	0	0	200	0	0
10P	0	0	0	0	104	0	0
11P	0	0	0	0	68	0	0
TOT	0	0	0	0	8959	198	0

STATE OF CONNECTICUT
DEPARTMENT OF TRANSPORTATION
BUREAU OF POLICY AND PLANNING
PLANNING INVENTORY AND DATA

TRAFFIC RECORDER DATA

TOWN OF GRISWOLD

ROUTE 201

DIRECTION B

WEST OF I-395 NB OFF RAMP(EXIT 86)

DAY	SUN	MON	TUE	WED	THU	FRI	SAT
DATE	0	0	0	02/06/2008	02/07/2008	0	0
TYPE							
HOUR							

2008 ADT = 3100

ACF = NA

12A	0	0	0	0	22	0	0
01A	0	0	0	0	16	0	0
02A	0	0	0	0	7	0	0
03A	0	0	0	0	11	0	0
04A	0	0	0	0	24	0	0
05A	0	0	0	0	78	0	0
06A	0	0	0	150	0	0	0
07A	0	0	0	251	0	0	0
08A	0	0	0	208	0	0	0
09A	0	0	0	125	0	0	0
10A	0	0	0	132	0	0	0
11A	0	0	0	146	0	0	0
12P	0	0	0	135	0	0	0
01P	0	0	0	133	0	0	0
02P	0	0	0	193	0	0	0
03P	0	0	0	220	0	0	0
04P	0	0	0	257	0	0	0
05P	0	0	0	266	0	0	0
06P	0	0	0	170	0	0	0
07P	0	0	0	106	0	0	0
08P	0	0	0	126	0	0	0
09P	0	0	0	68	0	0	0
10P	0	0	0	36	0	0	0
11P	0	0	0	35	0	0	0
TOT	0	0	0	2757	158	0	0

STATE OF CONNECTICUT
DEPARTMENT OF TRANSPORTATION
BUREAU OF POLICY AND PLANNING
PLANNING INVENTORY AND DATA

TRAFFIC RECORDER DATA

TOWN OF GRISWOLD

ROUTE 12

DIRECTION B

NE OF MCKENNA AVENUE

DAY	SUN	MON	TUE	WED	THU	FRI	SAT
DATE	0	0	0	02/06/2008	02/07/2008	0	0
TYPE							
HOUR							

2008 ADT = 5000 ACF = NA

12A	0	0	0	0	23	0	0
01A	0	0	0	0	17	0	0
02A	0	0	0	0	19	0	0
03A	0	0	0	0	18	0	0
04A	0	0	0	0	31	0	0
05A	0	0	0	95	0	0	0
06A	0	0	0	211	0	0	0
07A	0	0	0	257	0	0	0
08A	0	0	0	241	0	0	0
09A	0	0	0	288	0	0	0
10A	0	0	0	271	0	0	0
11A	0	0	0	296	0	0	0
12P	0	0	0	310	0	0	0
01P	0	0	0	340	0	0	0
02P	0	0	0	349	0	0	0
03P	0	0	0	391	0	0	0
04P	0	0	0	425	0	0	0
05P	0	0	0	374	0	0	0
06P	0	0	0	275	0	0	0
07P	0	0	0	206	0	0	0
08P	0	0	0	175	0	0	0
09P	0	0	0	102	0	0	0
10P	0	0	0	72	0	0	0
11P	0	0	0	51	0	0	0
TOT	0	0	0	4729	108	0	0

STATE OF CONNECTICUT
 DEPARTMENT OF TRANSPORTATION
 BUREAU OF POLICY AND PLANNING
 PLANNING INVENTORY AND DATA

TRAFFIC RECORDER DATA

TOWN OF GRISWOLD
 NW OF CHINIGO ROAD
 DAY
 DATE
 TYPE
 HOUR

ROUTE 201

DIRECTION B

SUN	MON	TUE	WED	THU	FRI	SAT
0	0	02/19/2008	02/20/2008	0	0	0

2008 ADT = 2200 ACF = NA

12A	0	0	0	14	0	0	0
01A	0	0	0	7	0	0	0
02A	0	0	0	6	0	0	0
03A	0	0	0	5	0	0	0
04A	0	0	19	0	0	0	0
05A	0	0	42	0	0	0	0
06A	0	0	76	0	0	0	0
07A	0	0	172	0	0	0	0
08A	0	0	140	0	0	0	0
09A	0	0	89	0	0	0	0
10A	0	0	99	0	0	0	0
11A	0	0	127	0	0	0	0
12P	0	0	132	0	0	0	0
01P	0	0	125	0	0	0	0
02P	0	0	131	0	0	0	0
03P	0	0	164	0	0	0	0
04P	0	0	198	0	0	0	0
05P	0	0	169	0	0	0	0
06P	0	0	120	0	0	0	0
07P	0	0	75	0	0	0	0
08P	0	0	55	0	0	0	0
09P	0	0	55	0	0	0	0
10P	0	0	41	0	0	0	0
11P	0	0	21	0	0	0	0
TOT	0	0	2050	32	0	0	0

STATE OF CONNECTICUT
 DEPARTMENT OF TRANSPORTATION
 BUREAU OF POLICY AND PLANNING
 PLANNING INVENTORY AND DATA

TRAFFIC RECORDER DATA

TOWN OF GRISWOLD	ROUTE 201							DIRECTION B
SE OF RICHARD AVENUE	SUN	MON	TUE	WED	THU	FRI	SAT	
DAY	0	0	0	04/09/2008	04/10/2008	0	0	
DATE	0	0	0	04/09/2008	04/10/2008	0	0	
TYPE								
HOUR								
	2008 ADT = 2000		ACF = NA					

12A	0	0	0	0	8	0	0	
01A	0	0	0	0	7	0	0	
02A	0	0	0	0	5	0	0	
03A	0	0	0	0	11	0	0	
04A	0	0	0	0	5	0	0	
05A	0	0	0	40	0	0	0	
06A	0	0	0	81	0	0	0	
07A	0	0	0	147	0	0	0	
08A	0	0	0	139	0	0	0	
09A	0	0	0	99	0	0	0	
10A	0	0	0	87	0	0	0	
11A	0	0	0	90	0	0	0	
12P	0	0	0	99	0	0	0	
01P	0	0	0	122	0	0	0	
02P	0	0	0	143	0	0	0	
03P	0	0	0	197	0	0	0	
04P	0	0	0	214	0	0	0	
05P	0	0	0	162	0	0	0	
06P	0	0	0	144	0	0	0	
07P	0	0	0	101	0	0	0	
08P	0	0	0	72	0	0	0	
09P	0	0	0	45	0	0	0	
10P	0	0	0	31	0	0	0	
11P	0	0	0	20	0	0	0	
TOT	0	0	0	2033	36	0	0	

STATE OF CONNECTICUT
 DEPARTMENT OF TRANSPORTATION
 BUREAU OF POLICY AND PLANNING
 PLANNING INVENTORY AND DATA

TRAFFIC RECORDER DATA

TOWN OF GRISWOLD		ROUTE 138						DIRECTION B
EAST OF BITGOOD ROAD		SUN	MON	TUE	WED	THU	FRI	SAT
DAY	DATE	0	0	02/19/2008	02/20/2008	0	0	0
TYPE	HOUR	2008 ADT = 8200		ACF = NA				

12A		0	0	0	55	0	0	0
01A		0	0	0	28	0	0	0
02A		0	0	0	10	0	0	0
03A		0	0	0	26	0	0	0
04A		0	0	51	0	0	0	0
05A		0	0	173	0	0	0	0
06A		0	0	348	0	0	0	0
07A		0	0	544	0	0	0	0
08A		0	0	490	0	0	0	0
09A		0	0	385	0	0	0	0
10A		0	0	464	0	0	0	0
11A		0	0	544	0	0	0	0
12P		0	0	522	0	0	0	0
01P		0	0	472	0	0	0	0
02P		0	0	512	0	0	0	0
03P		0	0	613	0	0	0	0
04P		0	0	665	0	0	0	0
05P		0	0	631	0	0	0	0
06P		0	0	427	0	0	0	0
07P		0	0	271	0	0	0	0
08P		0	0	204	0	0	0	0
09P		0	0	174	0	0	0	0
10P		0	0	135	0	0	0	0
11P		0	0	62	0	0	0	0
TOT		0	0	7687	119	0	0	0

STATE OF CONNECTICUT
DEPARTMENT OF TRANSPORTATION
BUREAU OF POLICY AND PLANNING
PLANNING INVENTORY AND DATA

TRAFFIC RECORDER DATA

TOWN OF GRISWOLD

ROUTE 138

DIRECTION B

SE OF SR 630

DAY	SUN	MON	TUE	WED	THU	FRI	SAT
DATE	0	0	0	0	02/14/2008	02/15/2008	0
TYPE							
HOUR							

2008 ADT = 13500

ACF = NA

12A	0	0	0	0	0	77	0
01A	0	0	0	0	0	46	0
02A	0	0	0	0	0	47	0
03A	0	0	0	0	0	57	0
04A	0	0	0	0	94	79	0
05A	0	0	0	0	270	0	0
06A	0	0	0	0	531	0	0
07A	0	0	0	0	944	0	0
08A	0	0	0	0	825	0	0
09A	0	0	0	0	590	0	0
10A	0	0	0	0	679	0	0
11A	0	0	0	0	756	0	0
12P	0	0	0	0	692	0	0
01P	0	0	0	0	681	0	0
02P	0	0	0	0	910	0	0
03P	0	0	0	0	1029	0	0
04P	0	0	0	0	1136	0	0
05P	0	0	0	0	1097	0	0
06P	0	0	0	0	769	0	0
07P	0	0	0	0	488	0	0
08P	0	0	0	0	457	0	0
09P	0	0	0	0	324	0	0
10P	0	0	0	0	196	0	0
11P	0	0	0	0	124	0	0
TOT	0	0	0	0	12592	306	0

STATE OF CONNECTICUT
DEPARTMENT OF TRANSPORTATION
BUREAU OF POLICY AND PLANNING
PLANNING INVENTORY AND DATA

TRAFFIC RECORDER DATA

TOWN OF GRISWOLD	ROUTE 165							DIRECTION B
AT VOLUNTOWN TOWN LINE	SUN	MON	TUE	WED	THU	FRI	SAT	
DAY	0	02/25/2008	02/26/2008	0	0	0	0	
DATE								
TYPE								
HOUR								
	2008 ADT = 3100		ACF = 0.99					

12A	0	0	38	0	0	0	0	
01A	0	0	14	0	0	0	0	
02A	0	0	22	0	0	0	0	
03A	0	0	33	0	0	0	0	
04A	0	0	32	0	0	0	0	
05A	0	76	0	0	0	0	0	
06A	0	171	0	0	0	0	0	
07A	0	219	0	0	0	0	0	
08A	0	179	0	0	0	0	0	
09A	0	153	0	0	0	0	0	
10A	0	129	0	0	0	0	0	
11A	0	175	0	0	0	0	0	
12P	0	151	0	0	0	0	0	
01P	0	152	0	0	0	0	0	
02P	0	165	0	0	0	0	0	
03P	0	234	0	0	0	0	0	
04P	0	270	0	0	0	0	0	
05P	0	238	0	0	0	0	0	
06P	0	158	0	0	0	0	0	
07P	0	99	0	0	0	0	0	
08P	0	87	0	0	0	0	0	
09P	0	71	0	0	0	0	0	
10P	0	40	0	0	0	0	0	
11P	0	37	0	0	0	0	0	
TOT	0	2804	139	0	0	0	0	

STATE OF CONNECTICUT
 DEPARTMENT OF TRANSPORTATION
 BUREAU OF POLICY AND PLANNING
 PLANNING INVENTORY AND DATA

TRAFFIC RECORDER DATA

TOWN OF GRISWOLD

ROUTE 138

DIRECTION B

WEST OF EDMUND ROAD

DAY	SUN	MON	TUE	WED	THU	FRI	SAT
DATE	0	0	02/19/2008	02/20/2008	0	0	0
TYPE							
HOUR							

2008 ADT = 11200

ACF = NA

12A	0	0	0	69	0	0	0
01A	0	0	0	37	0	0	0
02A	0	0	0	17	0	0	0
03A	0	0	0	30	0	0	0
04A	0	0	69	0	0	0	0
05A	0	0	225	0	0	0	0
06A	0	0	436	0	0	0	0
07A	0	0	773	0	0	0	0
08A	0	0	716	0	0	0	0
09A	0	0	543	0	0	0	0
10A	0	0	618	0	0	0	0
11A	0	0	649	0	0	0	0
12P	0	0	668	0	0	0	0
01P	0	0	608	0	0	0	0
02P	0	0	712	0	0	0	0
03P	0	0	837	0	0	0	0
04P	0	0	923	0	0	0	0
05P	0	0	839	0	0	0	0
06P	0	0	604	0	0	0	0
07P	0	0	405	0	0	0	0
08P	0	0	342	0	0	0	0
09P	0	0	264	0	0	0	0
10P	0	0	178	0	0	0	0
11P	0	0	90	0	0	0	0
TOT	0	0	10499	153	0	0	0

STATE OF CONNECTICUT
 DEPARTMENT OF TRANSPORTATION
 BUREAU OF POLICY AND PLANNING
 PLANNING INVENTORY AND DATA

TRAFFIC RECORDER DATA

TOWN OF GRISWOLD

ROUTE 165

DIRECTION B

EAST OF BETHEL ROAD

DAY	SUN	MON	TUE	WED	THU	FRI	SAT
DATE	0	0	02/19/2008	02/20/2008	0	0	0
TYPE							
HOUR							

2008 ADT = 2900 ACF = 0.99

12A	0	0	0	32	0	0	0
01A	0	0	0	23	0	0	0
02A	0	0	0	12	0	0	0
03A	0	0	0	21	0	0	0
04A	0	0	0	31	0	0	0
05A	0	0	0	49	0	0	0
06A	0	0	156	0	0	0	0
07A	0	0	208	0	0	0	0
08A	0	0	182	0	0	0	0
09A	0	0	139	0	0	0	0
10A	0	0	132	0	0	0	0
11A	0	0	131	0	0	0	0
12P	0	0	144	0	0	0	0
01P	0	0	156	0	0	0	0
02P	0	0	195	0	0	0	0
03P	0	0	207	0	0	0	0
04P	0	0	249	0	0	0	0
05P	0	0	231	0	0	0	0
06P	0	0	150	0	0	0	0
07P	0	0	104	0	0	0	0
08P	0	0	79	0	0	0	0
09P	0	0	73	0	0	0	0
10P	0	0	61	0	0	0	0
11P	0	0	40	0	0	0	0
TOT	0	0	2637	168	0	0	0

STATE OF CONNECTICUT
DEPARTMENT OF TRANSPORTATION
BUREAU OF POLICY AND PLANNING
PLANNING INVENTORY AND DATA

TRAFFIC RECORDER DATA

TOWN OF GRISWOLD

ROUTE 138

DIRECTION B

SE OF TAYLOR HILL ROAD

DAY	SUN	MON	TUE	WED	THU	FRI	SAT
DATE	0	0	0	0	02/14/2008	02/15/2008	0
TYPE							
HOUR							

2008 ADT = 12300

ACF = NA

12A	0	0	0	0	0	37	0
01A	0	0	0	0	0	67	0
02A	0	0	0	0	0	115	0
03A	0	0	0	0	329	0	0
04A	0	0	0	0	650	0	0
05A	0	0	0	0	793	0	0
06A	0	0	0	0	710	0	0
07A	0	0	0	0	521	0	0
08A	0	0	0	0	613	0	0
09A	0	0	0	0	650	0	0
10A	0	0	0	0	657	0	0
11A	0	0	0	0	635	0	0
12P	0	0	0	0	842	0	0
01P	0	0	0	0	1047	0	0
02P	0	0	0	0	1107	0	0
03P	0	0	0	0	908	0	0
04P	0	0	0	0	599	0	0
05P	0	0	0	0	435	0	0
06P	0	0	0	0	352	0	0
07P	0	0	0	0	255	0	0
08P	0	0	0	0	179	0	0
09P	0	0	0	0	102	0	0
10P	0	0	0	0	57	0	0
11P	0	0	0	0	36	0	0
TOT	0	0	0	0	11477	219	0

STATE OF CONNECTICUT
DEPARTMENT OF TRANSPORTATION
BUREAU OF POLICY AND PLANNING
PLANNING INVENTORY AND DATA

TRAFFIC RECORDER DATA

TOWN OF GRISWOLD		ROUTE 165						DIRECTION E
EAST OF ROUTE 201		SUN	MON	TUE	WED	THU	FRI	SAT
DAY	DATE	0	0	02/19/2008	02/20/2008	02/21/2008	0	0
TYPE	HOUR	2008 ADT = 1300		ACF = NA		*****		
12A		0	0	0	17	22	0	0
01A		0	0	0	16	13	0	0
02A		0	0	0	8	11	0	0
03A		0	0	0	7	7	0	0
04A		0	0	0	11	6	0	0
05A		0	0	20	30	0	0	0
06A		0	0	54	53	0	0	0
07A		0	0	49	54	0	0	0
08A		0	0	41	65	0	0	0
09A		0	0	54	43	0	0	0
10A		0	0	55	54	0	0	0
11A		0	0	45	55	0	0	0
12P		0	0	74	64	0	0	0
01P		0	0	74	62	0	0	0
02P		0	0	95	72	0	0	0
03P		0	0	111	103	0	0	0
04P		0	0	143	145	0	0	0
05P		0	0	132	125	0	0	0
06P		0	0	64	76	0	0	0
07P		0	0	46	40	0	0	0
08P		0	0	50	48	0	0	0
09P		0	0	44	36	0	0	0
10P		0	0	34	26	0	0	0
11P		0	0	23	19	0	0	0
TOT		0	0	1208	1229	59	0	0

STATE OF CONNECTICUT
DEPARTMENT OF TRANSPORTATION
BUREAU OF POLICY AND PLANNING
PLANNING INVENTORY AND DATA

TRAFFIC RECORDER DATA

TOWN OF GRISWOLD	ROUTE 165							DIRECTION W
EAST OF ROUTE 201	SUN	MON	TUE	WED	THU	FRI	SAT	
DAY	0	0	02/19/2008	02/20/2008	02/21/2008	0	0	
DATE								
TYPE								
HOUR								
	2008 ADT = 1400		ACF = NA					

12A	0	0	0	9	7	0	0	
01A	0	0	0	2	3	0	0	
02A	0	0	0	4	4	0	0	
03A	0	0	0	13	12	0	0	
04A	0	0	0	14	10	0	0	
05A	0	0	49	47	0	0	0	
06A	0	0	78	91	0	0	0	
07A	0	0	108	128	0	0	0	
08A	0	0	100	95	0	0	0	
09A	0	0	73	73	0	0	0	
10A	0	0	64	75	0	0	0	
11A	0	0	69	62	0	0	0	
12P	0	0	53	53	0	0	0	
01P	0	0	83	67	0	0	0	
02P	0	0	104	83	0	0	0	
03P	0	0	75	91	0	0	0	
04P	0	0	77	96	0	0	0	
05P	0	0	99	95	0	0	0	
06P	0	0	82	58	0	0	0	
07P	0	0	53	58	0	0	0	
08P	0	0	24	26	0	0	0	
09P	0	0	21	19	0	0	0	
10P	0	0	25	16	0	0	0	
11P	0	0	16	19	0	0	0	
TOT	0	0	1253	1294	36	0	0	

STATE OF CONNECTICUT
DEPARTMENT OF TRANSPORTATION
BUREAU OF POLICY AND PLANNING
PLANNING INVENTORY AND DATA

TRAFFIC RECORDER DATA

TOWN OF GRISWOLD	ROUTE							DIRECTION N
RIXTOWN ROAD - SOUTH OF SIBICKY ROAD	SUN	MON	TUE	WED	THU	FRI	SAT	
DAY								
DATE	0	0	02/19/2008	02/20/2008	02/21/2008	0	0	
TYPE								
HOUR								
	2008 ADT = 200	ACF = NA						

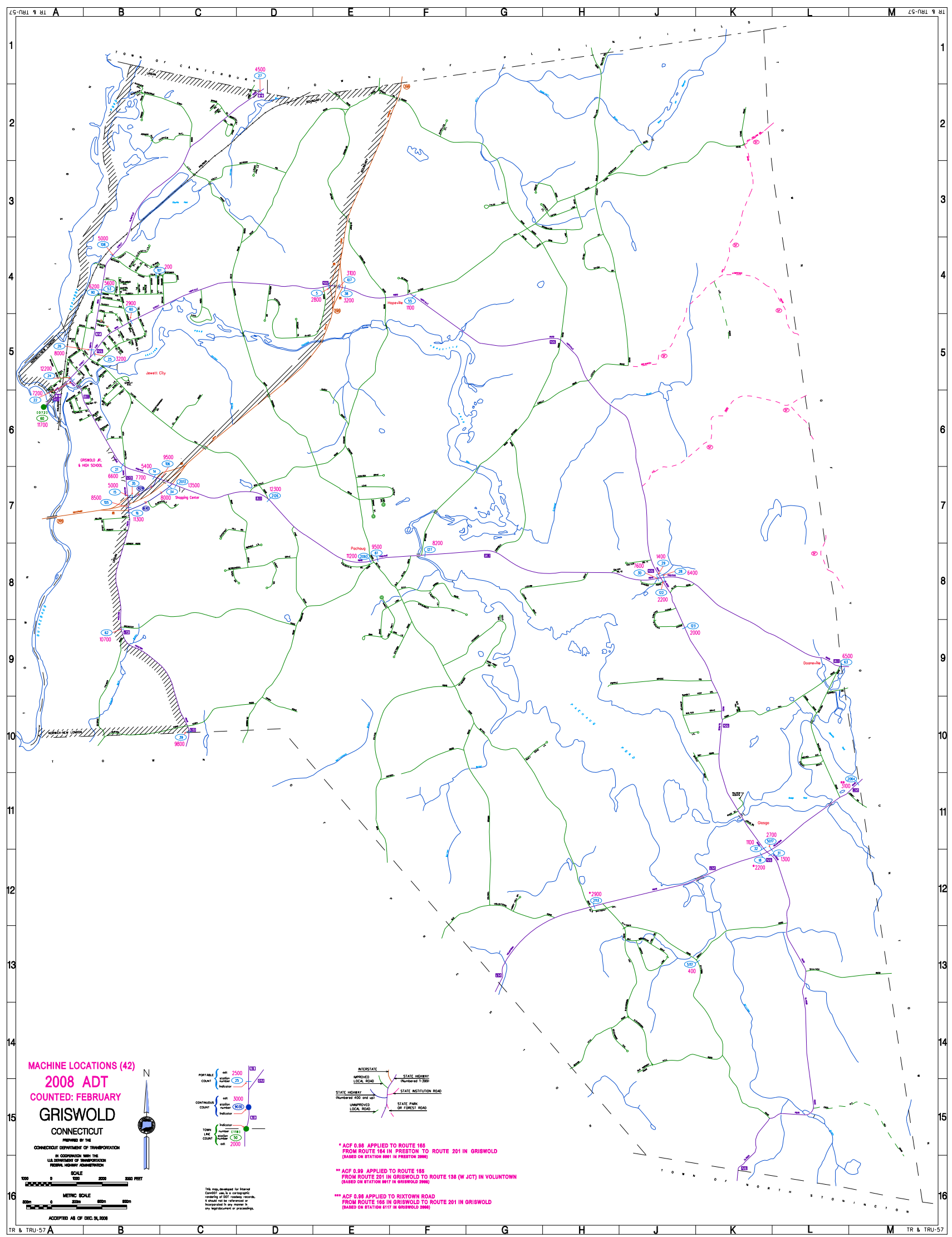
12A	0	0	0	1	0	0	0	
01A	0	0	0	1	0	0	0	
02A	0	0	0	0	0	0	0	
03A	0	0	0	1	0	0	0	
04A	0	0	0	4	1	0	0	
05A	0	0	5	3	0	0	0	
06A	0	0	14	12	0	0	0	
07A	0	0	12	13	0	0	0	
08A	0	0	15	11	0	0	0	
09A	0	0	9	13	0	0	0	
10A	0	0	6	8	0	0	0	
11A	0	0	4	12	0	0	0	
12P	0	0	7	5	0	0	0	
01P	0	0	6	9	0	0	0	
02P	0	0	16	11	0	0	0	
03P	0	0	14	18	0	0	0	
04P	0	0	21	20	0	0	0	
05P	0	0	26	19	0	0	0	
06P	0	0	19	17	0	0	0	
07P	0	0	11	9	0	0	0	
08P	0	0	7	4	0	0	0	
09P	0	0	5	2	0	0	0	
10P	0	0	6	6	0	0	0	
11P	0	0	2	2	0	0	0	
TOT	0	0	205	201	1	0	0	

STATE OF CONNECTICUT
DEPARTMENT OF TRANSPORTATION
BUREAU OF POLICY AND PLANNING
PLANNING INVENTORY AND DATA

TRAFFIC RECORDER DATA

TOWN OF GRISWOLD	ROUTE							DIRECTION S
RIXTOWN ROAD - SOUTH OF SIBICKY ROAD	SUN	MON	TUE	WED	THU	FRI	SAT	
DAY								
DATE	0	0	02/19/2008	02/20/2008	02/21/2008	0	0	
TYPE								
HOUR								
	2008 ADT = 200		ACF = NA					

12A	0	0	0	0	0	0	0	
01A	0	0	0	0	0	0	0	
02A	0	0	0	1	1	0	0	
03A	0	0	0	0	0	0	0	
04A	0	0	0	4	3	0	0	
05A	0	0	11	8	0	0	0	
06A	0	0	12	19	0	0	0	
07A	0	0	21	18	0	0	0	
08A	0	0	8	12	0	0	0	
09A	0	0	12	13	0	0	0	
10A	0	0	10	6	0	0	0	
11A	0	0	13	18	0	0	0	
12P	0	0	6	6	0	0	0	
01P	0	0	8	12	0	0	0	
02P	0	0	5	12	0	0	0	
03P	0	0	17	11	0	0	0	
04P	0	0	15	17	0	0	0	
05P	0	0	18	16	0	0	0	
06P	0	0	19	12	0	0	0	
07P	0	0	10	6	0	0	0	
08P	0	0	5	2	0	0	0	
09P	0	0	8	6	0	0	0	
10P	0	0	0	5	0	0	0	
11P	0	0	1	4	0	0	0	
TOT	0	0	199	208	4	0	0	



MACHINE LOCATIONS (42)
2008 ADT
COUNTED: FEBRUARY
GRISWOLD
CONNECTICUT

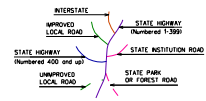
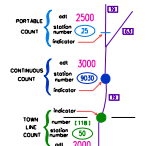


PREPARED BY THE
 CONNECTICUT DEPARTMENT OF TRANSPORTATION
 IN COOPERATION WITH THE
 U.S. DEPARTMENT OF TRANSPORTATION
 FEDERAL HIGHWAY ADMINISTRATION

SCALE
 0 1000 2000 3000 FEET

METRIC SCALE
 0 500 1000 1500 METERS

ACCEPTED AS OF DEC. 26, 2008



* ACF 0.88 APPLIED TO ROUTE 165
 FROM ROUTE 164 IN PRESTON TO ROUTE 201 IN GRISWOLD
 (BASED ON STATION 891 IN PRESTON 2008)

** ACF 0.88 APPLIED TO ROUTE 165
 FROM ROUTE 201 IN GRISWOLD TO ROUTE 138 (W JCT) IN VOLUNTTOWN
 (BASED ON STATION 817 IN GRISWOLD 2008)

*** ACF 0.88 APPLIED TO RIXTOWN ROAD
 FROM ROUTE 168 IN GRISWOLD TO ROUTE 201 IN GRISWOLD
 (BASED ON STATION 117 IN GRISWOLD 2008)

This map, developed for Bristol County, MA, is a topographic survey of DOT roadway records. It should not be relied upon or reproduced in any manner, in any application or proceeding.