

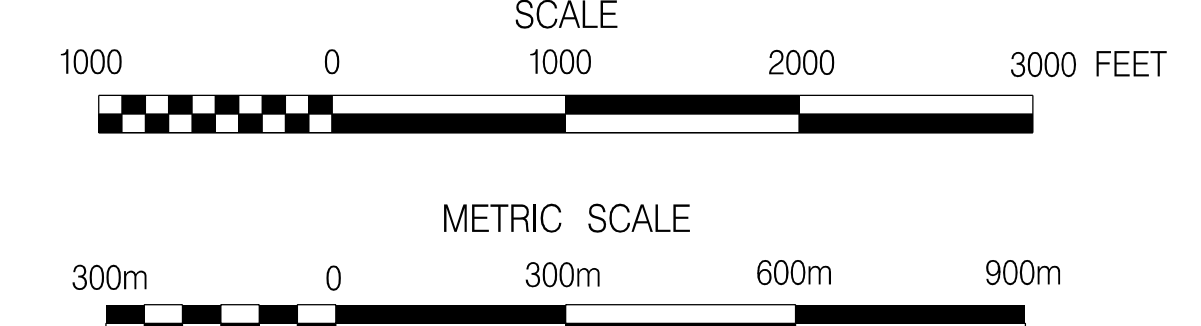
This map, developed for internal use, is a cartographic rendering of DOT roadway records. It should not be referenced or incorporated in any manner in any legal document or proceedings.

* 2010 ADT (not counted on 2013)
 ** ACF 1.00 APPLIED TO CANAL ROAD FROM HUNGARY ROAD IN GRANBY TO NORTH ROAD / EAST GRANBY TL (BASED ON STATION 5057 GRANBY 2013)
 *** ACF 0.98 APPLIED TO ROUTE 10 FROM ROUTE 167 IN SIMSBURY TO ROUTE 189 IN GRANBY (BASED ON STATION 5052 SIMSBURY 2013)
 **** ACF 0.99 APPLIED TO ROUTE 20 FROM ROUTE 179 IN HARTLAND TO ROUTE 219 IN GRANBY (BASED ON STATION 5012 HARTLAND 2006)

MACHINE LOCATIONS (42)
 2013 ADT
 COUNTED: NOVEMBER

GRANBY
 CONNECTICUT

PREPARED BY THE
 CONNECTICUT DEPARTMENT OF TRANSPORTATION
 IN COOPERATION WITH THE
 U.S. DEPARTMENT OF TRANSPORTATION
 FEDERAL HIGHWAY ADMINISTRATION



ACCEPTED AS OF DEC. 31, 2012

STATE OF CONNECTICUT
 DEPARTMENT OF TRANSPORTATION
 BUREAU OF POLICY AND PLANNING
 PLANNING INVENTORY AND DATA

TRAFFIC RECORDER DATA

TOWN OF GRANBY

ROUTE 20

DIRECTION B

EAST OF HUNGARY ROAD

| DAY | SUN | MON | TUE | WED | THU | FRI | SAT |
|------|-----|-----|-----|------------|------------|-----|-----|
| DATE | 0 | 0 | 0 | 11/13/2013 | 11/14/2013 | 0 | 0 |
| TYPE | | | | | | | |
| HOUR | | | | | | | |

2013 ADT = 11200

ACF = NA

| | | | | | | | |
|-----|---|---|---|-------|-----|---|---|
| 12A | 0 | 0 | 0 | 0 | 82 | 0 | 0 |
| 01A | 0 | 0 | 0 | 0 | 26 | 0 | 0 |
| 02A | 0 | 0 | 0 | 0 | 19 | 0 | 0 |
| 03A | 0 | 0 | 0 | 0 | 33 | 0 | 0 |
| 04A | 0 | 0 | 0 | 0 | 87 | 0 | 0 |
| 05A | 0 | 0 | 0 | 0 | 266 | 0 | 0 |
| 06A | 0 | 0 | 0 | 705 | 0 | 0 | 0 |
| 07A | 0 | 0 | 0 | 947 | 0 | 0 | 0 |
| 08A | 0 | 0 | 0 | 807 | 0 | 0 | 0 |
| 09A | 0 | 0 | 0 | 669 | 0 | 0 | 0 |
| 10A | 0 | 0 | 0 | 594 | 0 | 0 | 0 |
| 11A | 0 | 0 | 0 | 650 | 0 | 0 | 0 |
| 12P | 0 | 0 | 0 | 742 | 0 | 0 | 0 |
| 01P | 0 | 0 | 0 | 736 | 0 | 0 | 0 |
| 02P | 0 | 0 | 0 | 835 | 0 | 0 | 0 |
| 03P | 0 | 0 | 0 | 934 | 0 | 0 | 0 |
| 04P | 0 | 0 | 0 | 975 | 0 | 0 | 0 |
| 05P | 0 | 0 | 0 | 897 | 0 | 0 | 0 |
| 06P | 0 | 0 | 0 | 685 | 0 | 0 | 0 |
| 07P | 0 | 0 | 0 | 458 | 0 | 0 | 0 |
| 08P | 0 | 0 | 0 | 368 | 0 | 0 | 0 |
| 09P | 0 | 0 | 0 | 264 | 0 | 0 | 0 |
| 10P | 0 | 0 | 0 | 189 | 0 | 0 | 0 |
| 11P | 0 | 0 | 0 | 112 | 0 | 0 | 0 |
| TOT | 0 | 0 | 0 | 11567 | 513 | 0 | 0 |

STATE OF CONNECTICUT
 DEPARTMENT OF TRANSPORTATION
 BUREAU OF POLICY AND PLANNING
 PLANNING INVENTORY AND DATA

TRAFFIC RECORDER DATA

TOWN OF GRANBY

ROUTE 189

DIRECTION B

NW OF ROUTE 20 CONN

| DAY | SUN | MON | TUE | WED | THU | FRI | SAT |
|------|-----|-----|-----|------------|------------|-----|-----|
| DATE | 0 | 0 | 0 | 11/13/2013 | 11/14/2013 | 0 | 0 |
| TYPE | | | | | | | |
| HOUR | | | | | | | |

2013 ADT = 7200 ACF = NA

| | | | | | | | |
|-----|---|---|---|------|------|---|---|
| 12A | 0 | 0 | 0 | 0 | 19 | 0 | 0 |
| 01A | 0 | 0 | 0 | 0 | 6 | 0 | 0 |
| 02A | 0 | 0 | 0 | 0 | 6 | 0 | 0 |
| 03A | 0 | 0 | 0 | 0 | 12 | 0 | 0 |
| 04A | 0 | 0 | 0 | 0 | 32 | 0 | 0 |
| 05A | 0 | 0 | 0 | 0 | 123 | 0 | 0 |
| 06A | 0 | 0 | 0 | 0 | 414 | 0 | 0 |
| 07A | 0 | 0 | 0 | 0 | 720 | 0 | 0 |
| 08A | 0 | 0 | 0 | 674 | 0 | 0 | 0 |
| 09A | 0 | 0 | 0 | 355 | 0 | 0 | 0 |
| 10A | 0 | 0 | 0 | 322 | 0 | 0 | 0 |
| 11A | 0 | 0 | 0 | 371 | 0 | 0 | 0 |
| 12P | 0 | 0 | 0 | 420 | 0 | 0 | 0 |
| 01P | 0 | 0 | 0 | 395 | 0 | 0 | 0 |
| 02P | 0 | 0 | 0 | 568 | 0 | 0 | 0 |
| 03P | 0 | 0 | 0 | 675 | 0 | 0 | 0 |
| 04P | 0 | 0 | 0 | 605 | 0 | 0 | 0 |
| 05P | 0 | 0 | 0 | 633 | 0 | 0 | 0 |
| 06P | 0 | 0 | 0 | 512 | 0 | 0 | 0 |
| 07P | 0 | 0 | 0 | 305 | 0 | 0 | 0 |
| 08P | 0 | 0 | 0 | 294 | 0 | 0 | 0 |
| 09P | 0 | 0 | 0 | 174 | 0 | 0 | 0 |
| 10P | 0 | 0 | 0 | 105 | 0 | 0 | 0 |
| 11P | 0 | 0 | 0 | 47 | 0 | 0 | 0 |
| TOT | 0 | 0 | 0 | 6455 | 1332 | 0 | 0 |

STATE OF CONNECTICUT
 DEPARTMENT OF TRANSPORTATION
 BUREAU OF POLICY AND PLANNING
 PLANNING INVENTORY AND DATA

TRAFFIC RECORDER DATA

TOWN OF GRANBY

ROUTE 20

DIRECTION B

WEST OF ROUTE 189 CONN

| DAY | SUN | MON | TUE | WED | THU | FRI | SAT |
|------|-----|-----|-----|------------|------------|-----|-----|
| DATE | 0 | 0 | 0 | 11/13/2013 | 11/14/2013 | 0 | 0 |
| TYPE | | | | | | | |
| HOUR | | | | | | | |

2013 ADT = 8700 ACF = NA

| | | | | | | | |
|-----|---|---|---|------|------|---|---|
| 12A | 0 | 0 | 0 | 0 | 57 | 0 | 0 |
| 01A | 0 | 0 | 0 | 0 | 16 | 0 | 0 |
| 02A | 0 | 0 | 0 | 0 | 12 | 0 | 0 |
| 03A | 0 | 0 | 0 | 0 | 14 | 0 | 0 |
| 04A | 0 | 0 | 0 | 0 | 59 | 0 | 0 |
| 05A | 0 | 0 | 0 | 0 | 230 | 0 | 0 |
| 06A | 0 | 0 | 0 | 0 | 592 | 0 | 0 |
| 07A | 0 | 0 | 0 | 0 | 898 | 0 | 0 |
| 08A | 0 | 0 | 0 | 689 | 0 | 0 | 0 |
| 09A | 0 | 0 | 0 | 497 | 0 | 0 | 0 |
| 10A | 0 | 0 | 0 | 449 | 0 | 0 | 0 |
| 11A | 0 | 0 | 0 | 430 | 0 | 0 | 0 |
| 12P | 0 | 0 | 0 | 495 | 0 | 0 | 0 |
| 01P | 0 | 0 | 0 | 521 | 0 | 0 | 0 |
| 02P | 0 | 0 | 0 | 567 | 0 | 0 | 0 |
| 03P | 0 | 0 | 0 | 654 | 0 | 0 | 0 |
| 04P | 0 | 0 | 0 | 798 | 0 | 0 | 0 |
| 05P | 0 | 0 | 0 | 864 | 0 | 0 | 0 |
| 06P | 0 | 0 | 0 | 534 | 0 | 0 | 0 |
| 07P | 0 | 0 | 0 | 364 | 0 | 0 | 0 |
| 08P | 0 | 0 | 0 | 282 | 0 | 0 | 0 |
| 09P | 0 | 0 | 0 | 197 | 0 | 0 | 0 |
| 10P | 0 | 0 | 0 | 119 | 0 | 0 | 0 |
| 11P | 0 | 0 | 0 | 69 | 0 | 0 | 0 |
| TOT | 0 | 0 | 0 | 7529 | 1878 | 0 | 0 |

STATE OF CONNECTICUT
DEPARTMENT OF TRANSPORTATION
BUREAU OF POLICY AND PLANNING
PLANNING INVENTORY AND DATA

TRAFFIC RECORDER DATA

TOWN OF GRANBY

ROUTE 189

DIRECTION B

NW OF SR 539(MOUNTAIN ROAD)

| DAY | SUN | MON | TUE | WED | THU | FRI | SAT |
|------|-----|------------|------------|-----|-----|-----|-----|
| DATE | 0 | 11/18/2013 | 11/19/2013 | 0 | 0 | 0 | 0 |
| TYPE | | | | | | | |
| HOUR | | | | | | | |

2013 ADT = 3300 ACF = NA

| | | | | | | | |
|-----|---|------|-----|---|---|---|---|
| 12A | 0 | 0 | 6 | 0 | 0 | 0 | 0 |
| 01A | 0 | 0 | 5 | 0 | 0 | 0 | 0 |
| 02A | 0 | 0 | 3 | 0 | 0 | 0 | 0 |
| 03A | 0 | 0 | 5 | 0 | 0 | 0 | 0 |
| 04A | 0 | 0 | 21 | 0 | 0 | 0 | 0 |
| 05A | 0 | 0 | 79 | 0 | 0 | 0 | 0 |
| 06A | 0 | 0 | 196 | 0 | 0 | 0 | 0 |
| 07A | 0 | 340 | 0 | 0 | 0 | 0 | 0 |
| 08A | 0 | 270 | 0 | 0 | 0 | 0 | 0 |
| 09A | 0 | 164 | 0 | 0 | 0 | 0 | 0 |
| 10A | 0 | 152 | 0 | 0 | 0 | 0 | 0 |
| 11A | 0 | 181 | 0 | 0 | 0 | 0 | 0 |
| 12P | 0 | 180 | 0 | 0 | 0 | 0 | 0 |
| 01P | 0 | 157 | 0 | 0 | 0 | 0 | 0 |
| 02P | 0 | 216 | 0 | 0 | 0 | 0 | 0 |
| 03P | 0 | 297 | 0 | 0 | 0 | 0 | 0 |
| 04P | 0 | 338 | 0 | 0 | 0 | 0 | 0 |
| 05P | 0 | 332 | 0 | 0 | 0 | 0 | 0 |
| 06P | 0 | 248 | 0 | 0 | 0 | 0 | 0 |
| 07P | 0 | 155 | 0 | 0 | 0 | 0 | 0 |
| 08P | 0 | 77 | 0 | 0 | 0 | 0 | 0 |
| 09P | 0 | 58 | 0 | 0 | 0 | 0 | 0 |
| 10P | 0 | 43 | 0 | 0 | 0 | 0 | 0 |
| 11P | 0 | 18 | 0 | 0 | 0 | 0 | 0 |
| TOT | 0 | 3226 | 315 | 0 | 0 | 0 | 0 |

STATE OF CONNECTICUT
 DEPARTMENT OF TRANSPORTATION
 BUREAU OF POLICY AND PLANNING
 PLANNING INVENTORY AND DATA

TRAFFIC RECORDER DATA

TOWN OF GRANBY

ROUTE 189

DIRECTION B

SE OF SR 539(MOUNTAIN ROAD)

| DAY | SUN | MON | TUE | WED | THU | FRI | SAT |
|------|-----|------------|------------|-----|-----|-----|-----|
| DATE | 0 | 11/18/2013 | 11/19/2013 | 0 | 0 | 0 | 0 |
| TYPE | | | | | | | |
| HOUR | | | | | | | |

2013 ADT = 4100 ACF = NA

| | | | | | | | |
|-----|---|------|-----|---|---|---|---|
| 12A | 0 | 0 | 9 | 0 | 0 | 0 | 0 |
| 01A | 0 | 0 | 11 | 0 | 0 | 0 | 0 |
| 02A | 0 | 0 | 4 | 0 | 0 | 0 | 0 |
| 03A | 0 | 0 | 10 | 0 | 0 | 0 | 0 |
| 04A | 0 | 0 | 23 | 0 | 0 | 0 | 0 |
| 05A | 0 | 0 | 102 | 0 | 0 | 0 | 0 |
| 06A | 0 | 0 | 276 | 0 | 0 | 0 | 0 |
| 07A | 0 | 432 | 0 | 0 | 0 | 0 | 0 |
| 08A | 0 | 287 | 0 | 0 | 0 | 0 | 0 |
| 09A | 0 | 208 | 0 | 0 | 0 | 0 | 0 |
| 10A | 0 | 212 | 0 | 0 | 0 | 0 | 0 |
| 11A | 0 | 203 | 0 | 0 | 0 | 0 | 0 |
| 12P | 0 | 235 | 0 | 0 | 0 | 0 | 0 |
| 01P | 0 | 196 | 0 | 0 | 0 | 0 | 0 |
| 02P | 0 | 280 | 0 | 0 | 0 | 0 | 0 |
| 03P | 0 | 338 | 0 | 0 | 0 | 0 | 0 |
| 04P | 0 | 385 | 0 | 0 | 0 | 0 | 0 |
| 05P | 0 | 403 | 0 | 0 | 0 | 0 | 0 |
| 06P | 0 | 278 | 0 | 0 | 0 | 0 | 0 |
| 07P | 0 | 192 | 0 | 0 | 0 | 0 | 0 |
| 08P | 0 | 110 | 0 | 0 | 0 | 0 | 0 |
| 09P | 0 | 91 | 0 | 0 | 0 | 0 | 0 |
| 10P | 0 | 52 | 0 | 0 | 0 | 0 | 0 |
| 11P | 0 | 25 | 0 | 0 | 0 | 0 | 0 |
| TOT | 0 | 3927 | 435 | 0 | 0 | 0 | 0 |

STATE OF CONNECTICUT
 DEPARTMENT OF TRANSPORTATION
 BUREAU OF POLICY AND PLANNING
 PLANNING INVENTORY AND DATA

TRAFFIC RECORDER DATA

| TOWN OF GRANBY | ROUTE 189 | | | | | | | DIRECTION B |
|---------------------|----------------|------------|------------|-----|-----|-----|-----|-------------|
| AT MASSACHUSETTS SL | SUN | MON | TUE | WED | THU | FRI | SAT | |
| DAY | 0 | 11/18/2013 | 11/19/2013 | 0 | 0 | 0 | 0 | |
| DATE | 0 | 11/18/2013 | 11/19/2013 | 0 | 0 | 0 | 0 | |
| TYPE | | | | | | | | |
| HOUR | | | | | | | | |
| | 2013 ADT = 500 | | ACF = NA | | | | | |
| | ***** | | | | | | | |
| 12A | 0 | 0 | 2 | 0 | 0 | 0 | 0 | |
| 01A | 0 | 0 | 0 | 0 | 0 | 0 | 0 | |
| 02A | 0 | 0 | 1 | 0 | 0 | 0 | 0 | |
| 03A | 0 | 0 | 3 | 0 | 0 | 0 | 0 | |
| 04A | 0 | 0 | 6 | 0 | 0 | 0 | 0 | |
| 05A | 0 | 0 | 28 | 0 | 0 | 0 | 0 | |
| 06A | 0 | 0 | 45 | 0 | 0 | 0 | 0 | |
| 07A | 0 | 0 | 41 | 0 | 0 | 0 | 0 | |
| 08A | 0 | 29 | 0 | 0 | 0 | 0 | 0 | |
| 09A | 0 | 31 | 0 | 0 | 0 | 0 | 0 | |
| 10A | 0 | 27 | 0 | 0 | 0 | 0 | 0 | |
| 11A | 0 | 26 | 0 | 0 | 0 | 0 | 0 | |
| 12P | 0 | 31 | 0 | 0 | 0 | 0 | 0 | |
| 01P | 0 | 24 | 0 | 0 | 0 | 0 | 0 | |
| 02P | 0 | 33 | 0 | 0 | 0 | 0 | 0 | |
| 03P | 0 | 45 | 0 | 0 | 0 | 0 | 0 | |
| 04P | 0 | 58 | 0 | 0 | 0 | 0 | 0 | |
| 05P | 0 | 42 | 0 | 0 | 0 | 0 | 0 | |
| 06P | 0 | 20 | 0 | 0 | 0 | 0 | 0 | |
| 07P | 0 | 22 | 0 | 0 | 0 | 0 | 0 | |
| 08P | 0 | 3 | 0 | 0 | 0 | 0 | 0 | |
| 09P | 0 | 11 | 0 | 0 | 0 | 0 | 0 | |
| 10P | 0 | 7 | 0 | 0 | 0 | 0 | 0 | |
| 11P | 0 | 0 | 0 | 0 | 0 | 0 | 0 | |
| TOT | 0 | 409 | 126 | 0 | 0 | 0 | 0 | |

STATE OF CONNECTICUT
DEPARTMENT OF TRANSPORTATION
BUREAU OF POLICY AND PLANNING
PLANNING INVENTORY AND DATA

TRAFFIC RECORDER DATA

| TOWN OF GRANBY | ROUTE 10 | | | | | | | DIRECTION B |
|---------------------|-----------------|-----|----------|-----|------------|------------|-----|-------------|
| AT MASSACHUSETTS SL | SUN | MON | TUE | WED | THU | FRI | SAT | |
| DAY | 0 | 0 | 0 | 0 | 11/14/2013 | 11/15/2013 | 0 | |
| DATE | | | | | | | | |
| TYPE | | | | | | | | |
| HOUR | | | | | | | | |
| | 2013 ADT = 6900 | | ACF = NA | | | | | |
| | ***** | | | | | | | |
| 12A | 0 | 0 | 0 | 0 | 0 | 30 | 0 | |
| 01A | 0 | 0 | 0 | 0 | 0 | 18 | 0 | |
| 02A | 0 | 0 | 0 | 0 | 0 | 14 | 0 | |
| 03A | 0 | 0 | 0 | 0 | 0 | 13 | 0 | |
| 04A | 0 | 0 | 0 | 0 | 0 | 47 | 0 | |
| 05A | 0 | 0 | 0 | 0 | 0 | 158 | 0 | |
| 06A | 0 | 0 | 0 | 0 | 0 | 389 | 0 | |
| 07A | 0 | 0 | 0 | 0 | 525 | 0 | 0 | |
| 08A | 0 | 0 | 0 | 0 | 394 | 0 | 0 | |
| 09A | 0 | 0 | 0 | 0 | 376 | 0 | 0 | |
| 10A | 0 | 0 | 0 | 0 | 397 | 0 | 0 | |
| 11A | 0 | 0 | 0 | 0 | 432 | 0 | 0 | |
| 12P | 0 | 0 | 0 | 0 | 435 | 0 | 0 | |
| 01P | 0 | 0 | 0 | 0 | 440 | 0 | 0 | |
| 02P | 0 | 0 | 0 | 0 | 492 | 0 | 0 | |
| 03P | 0 | 0 | 0 | 0 | 592 | 0 | 0 | |
| 04P | 0 | 0 | 0 | 0 | 694 | 0 | 0 | |
| 05P | 0 | 0 | 0 | 0 | 650 | 0 | 0 | |
| 06P | 0 | 0 | 0 | 0 | 464 | 0 | 0 | |
| 07P | 0 | 0 | 0 | 0 | 305 | 0 | 0 | |
| 08P | 0 | 0 | 0 | 0 | 240 | 0 | 0 | |
| 09P | 0 | 0 | 0 | 0 | 152 | 0 | 0 | |
| 10P | 0 | 0 | 0 | 0 | 91 | 0 | 0 | |
| 11P | 0 | 0 | 0 | 0 | 51 | 0 | 0 | |
| TOT | 0 | 0 | 0 | 0 | 6730 | 669 | 0 | |

STATE OF CONNECTICUT
DEPARTMENT OF TRANSPORTATION
BUREAU OF POLICY AND PLANNING
PLANNING INVENTORY AND DATA

TRAFFIC RECORDER DATA

| TOWN OF GRANBY | ROUTE 539 | | | | | | | DIRECTION B |
|-------------------------------|----------------|------------|------------|-----|-----|-----|-----|-------------|
| (MOUNTAIN RD)- AT HARTLAND TL | SUN | MON | TUE | WED | THU | FRI | SAT | |
| DAY | 0 | 11/18/2013 | 11/19/2013 | 0 | 0 | 0 | 0 | |
| DATE | | | | | | | | |
| TYPE | | | | | | | | |
| HOUR | | | | | | | | |
| | 2013 ADT = 850 | | ACF = NA | | | | | |
| | ***** | | | | | | | |
| 12A | 0 | 0 | 2 | 0 | 0 | 0 | 0 | |
| 01A | 0 | 0 | 2 | 0 | 0 | 0 | 0 | |
| 02A | 0 | 0 | 0 | 0 | 0 | 0 | 0 | |
| 03A | 0 | 0 | 2 | 0 | 0 | 0 | 0 | |
| 04A | 0 | 0 | 0 | 0 | 0 | 0 | 0 | |
| 05A | 0 | 0 | 16 | 0 | 0 | 0 | 0 | |
| 06A | 0 | 0 | 45 | 0 | 0 | 0 | 0 | |
| 07A | 0 | 0 | 84 | 0 | 0 | 0 | 0 | |
| 08A | 0 | 55 | 0 | 0 | 0 | 0 | 0 | |
| 09A | 0 | 32 | 0 | 0 | 0 | 0 | 0 | |
| 10A | 0 | 39 | 0 | 0 | 0 | 0 | 0 | |
| 11A | 0 | 43 | 0 | 0 | 0 | 0 | 0 | |
| 12P | 0 | 54 | 0 | 0 | 0 | 0 | 0 | |
| 01P | 0 | 49 | 0 | 0 | 0 | 0 | 0 | |
| 02P | 0 | 74 | 0 | 0 | 0 | 0 | 0 | |
| 03P | 0 | 80 | 0 | 0 | 0 | 0 | 0 | |
| 04P | 0 | 89 | 0 | 0 | 0 | 0 | 0 | |
| 05P | 0 | 88 | 0 | 0 | 0 | 0 | 0 | |
| 06P | 0 | 55 | 0 | 0 | 0 | 0 | 0 | |
| 07P | 0 | 23 | 0 | 0 | 0 | 0 | 0 | |
| 08P | 0 | 31 | 0 | 0 | 0 | 0 | 0 | |
| 09P | 0 | 16 | 0 | 0 | 0 | 0 | 0 | |
| 10P | 0 | 8 | 0 | 0 | 0 | 0 | 0 | |
| 11P | 0 | 7 | 0 | 0 | 0 | 0 | 0 | |
| TOT | 0 | 743 | 151 | 0 | 0 | 0 | 0 | |

STATE OF CONNECTICUT
DEPARTMENT OF TRANSPORTATION
BUREAU OF POLICY AND PLANNING
PLANNING INVENTORY AND DATA

TRAFFIC RECORDER DATA

| TOWN OF GRANBY | ROUTE 20 | | | | | | | DIRECTION B |
|----------------|-----------------|-----|------------|------------|------------|-----|-----|-------------|
| AT HARTLAND TL | SUN | MON | TUE | WED | THU | FRI | SAT | |
| DAY | 0 | 0 | 0 | 11/20/2013 | 11/21/2013 | 0 | 0 | |
| DATE | 0 | 0 | 0 | 11/20/2013 | 11/21/2013 | 0 | 0 | |
| TYPE | | | | | | | | |
| HOUR | | | | | | | | |
| | 2013 ADT = 1500 | | ACF = 0.99 | | | | | |
| | ***** | | | | | | | |
| 12A | 0 | 0 | 0 | 0 | 4 | 0 | 0 | |
| 01A | 0 | 0 | 0 | 0 | 4 | 0 | 0 | |
| 02A | 0 | 0 | 0 | 0 | 2 | 0 | 0 | |
| 03A | 0 | 0 | 0 | 0 | 3 | 0 | 0 | |
| 04A | 0 | 0 | 0 | 0 | 9 | 0 | 0 | |
| 05A | 0 | 0 | 0 | 0 | 42 | 0 | 0 | |
| 06A | 0 | 0 | 0 | 0 | 107 | 0 | 0 | |
| 07A | 0 | 0 | 0 | 119 | 0 | 0 | 0 | |
| 08A | 0 | 0 | 0 | 105 | 0 | 0 | 0 | |
| 09A | 0 | 0 | 0 | 75 | 0 | 0 | 0 | |
| 10A | 0 | 0 | 0 | 67 | 0 | 0 | 0 | |
| 11A | 0 | 0 | 0 | 79 | 0 | 0 | 0 | |
| 12P | 0 | 0 | 0 | 75 | 0 | 0 | 0 | |
| 01P | 0 | 0 | 0 | 103 | 0 | 0 | 0 | |
| 02P | 0 | 0 | 0 | 106 | 0 | 0 | 0 | |
| 03P | 0 | 0 | 0 | 128 | 0 | 0 | 0 | |
| 04P | 0 | 0 | 0 | 136 | 0 | 0 | 0 | |
| 05P | 0 | 0 | 0 | 148 | 0 | 0 | 0 | |
| 06P | 0 | 0 | 0 | 114 | 0 | 0 | 0 | |
| 07P | 0 | 0 | 0 | 72 | 0 | 0 | 0 | |
| 08P | 0 | 0 | 0 | 45 | 0 | 0 | 0 | |
| 09P | 0 | 0 | 0 | 30 | 0 | 0 | 0 | |
| 10P | 0 | 0 | 0 | 25 | 0 | 0 | 0 | |
| 11P | 0 | 0 | 0 | 16 | 0 | 0 | 0 | |
| TOT | 0 | 0 | 0 | 1443 | 171 | 0 | 0 | |

STATE OF CONNECTICUT
DEPARTMENT OF TRANSPORTATION
BUREAU OF POLICY AND PLANNING
PLANNING INVENTORY AND DATA

TRAFFIC RECORDER DATA

TOWN OF GRANBY

ROUTE 219

DIRECTION B

AT BARKHAMSTED TL

| DAY | SUN | MON | TUE | WED | THU | FRI | SAT |
|------|-----|-----|-----|------------|------------|-----|-----|
| DATE | 0 | 0 | 0 | 11/20/2013 | 11/21/2013 | 0 | 0 |
| TYPE | | | | | | | |
| HOUR | | | | | | | |

2013 ADT = 4800

ACF = NA

| | | | | | | | |
|-----|---|---|---|------|-----|---|---|
| 12A | 0 | 0 | 0 | 0 | 32 | 0 | 0 |
| 01A | 0 | 0 | 0 | 0 | 20 | 0 | 0 |
| 02A | 0 | 0 | 0 | 0 | 9 | 0 | 0 |
| 03A | 0 | 0 | 0 | 0 | 12 | 0 | 0 |
| 04A | 0 | 0 | 0 | 0 | 47 | 0 | 0 |
| 05A | 0 | 0 | 0 | 0 | 150 | 0 | 0 |
| 06A | 0 | 0 | 0 | 0 | 329 | 0 | 0 |
| 07A | 0 | 0 | 0 | 505 | 0 | 0 | 0 |
| 08A | 0 | 0 | 0 | 365 | 0 | 0 | 0 |
| 09A | 0 | 0 | 0 | 227 | 0 | 0 | 0 |
| 10A | 0 | 0 | 0 | 186 | 0 | 0 | 0 |
| 11A | 0 | 0 | 0 | 200 | 0 | 0 | 0 |
| 12P | 0 | 0 | 0 | 210 | 0 | 0 | 0 |
| 01P | 0 | 0 | 0 | 207 | 0 | 0 | 0 |
| 02P | 0 | 0 | 0 | 255 | 0 | 0 | 0 |
| 03P | 0 | 0 | 0 | 365 | 0 | 0 | 0 |
| 04P | 0 | 0 | 0 | 479 | 0 | 0 | 0 |
| 05P | 0 | 0 | 0 | 554 | 0 | 0 | 0 |
| 06P | 0 | 0 | 0 | 302 | 0 | 0 | 0 |
| 07P | 0 | 0 | 0 | 155 | 0 | 0 | 0 |
| 08P | 0 | 0 | 0 | 130 | 0 | 0 | 0 |
| 09P | 0 | 0 | 0 | 120 | 0 | 0 | 0 |
| 10P | 0 | 0 | 0 | 66 | 0 | 0 | 0 |
| 11P | 0 | 0 | 0 | 56 | 0 | 0 | 0 |
| TOT | 0 | 0 | 0 | 4382 | 599 | 0 | 0 |

STATE OF CONNECTICUT
DEPARTMENT OF TRANSPORTATION
BUREAU OF POLICY AND PLANNING
PLANNING INVENTORY AND DATA

TRAFFIC RECORDER DATA

| TOWN OF GRANBY | ROUTE 20 | | | | | | | DIRECTION B |
|-----------------|-----------------|-----|------------|------------|------------|-----|-----|-------------|
| NW OF ROUTE 219 | SUN | MON | TUE | WED | THU | FRI | SAT | |
| DAY | 0 | 0 | 0 | 11/20/2013 | 11/21/2013 | 0 | 0 | |
| DATE | 0 | 0 | 0 | 11/20/2013 | 11/21/2013 | 0 | 0 | |
| TYPE | | | | | | | | |
| HOUR | | | | | | | | |
| | 2013 ADT = 2100 | | ACF = 0.99 | | | | | |
| | ***** | | | | | | | |
| 12A | 0 | 0 | 0 | 0 | 6 | 0 | 0 | |
| 01A | 0 | 0 | 0 | 0 | 6 | 0 | 0 | |
| 02A | 0 | 0 | 0 | 0 | 2 | 0 | 0 | |
| 03A | 0 | 0 | 0 | 0 | 3 | 0 | 0 | |
| 04A | 0 | 0 | 0 | 0 | 11 | 0 | 0 | |
| 05A | 0 | 0 | 0 | 0 | 51 | 0 | 0 | |
| 06A | 0 | 0 | 0 | 0 | 138 | 0 | 0 | |
| 07A | 0 | 0 | 0 | 208 | 0 | 0 | 0 | |
| 08A | 0 | 0 | 0 | 147 | 0 | 0 | 0 | |
| 09A | 0 | 0 | 0 | 113 | 0 | 0 | 0 | |
| 10A | 0 | 0 | 0 | 97 | 0 | 0 | 0 | |
| 11A | 0 | 0 | 0 | 120 | 0 | 0 | 0 | |
| 12P | 0 | 0 | 0 | 100 | 0 | 0 | 0 | |
| 01P | 0 | 0 | 0 | 129 | 0 | 0 | 0 | |
| 02P | 0 | 0 | 0 | 156 | 0 | 0 | 0 | |
| 03P | 0 | 0 | 0 | 173 | 0 | 0 | 0 | |
| 04P | 0 | 0 | 0 | 174 | 0 | 0 | 0 | |
| 05P | 0 | 0 | 0 | 194 | 0 | 0 | 0 | |
| 06P | 0 | 0 | 0 | 143 | 0 | 0 | 0 | |
| 07P | 0 | 0 | 0 | 89 | 0 | 0 | 0 | |
| 08P | 0 | 0 | 0 | 61 | 0 | 0 | 0 | |
| 09P | 0 | 0 | 0 | 52 | 0 | 0 | 0 | |
| 10P | 0 | 0 | 0 | 30 | 0 | 0 | 0 | |
| 11P | 0 | 0 | 0 | 23 | 0 | 0 | 0 | |
| TOT | 0 | 0 | 0 | 2009 | 217 | 0 | 0 | |

STATE OF CONNECTICUT
DEPARTMENT OF TRANSPORTATION
BUREAU OF POLICY AND PLANNING
PLANNING INVENTORY AND DATA

TRAFFIC RECORDER DATA

TOWN OF GRANBY

ROUTE 219

DIRECTION B

SW OF ROUTE 20

DAY

SUN

MON

TUE

WED

THU

FRI

SAT

DATE

0

0

0

11/20/2013

11/21/2013

0

0

TYPE

HOUR

2013 ADT = 6000

ACF = NA

| DAY | SUN | MON | TUE | WED | THU | FRI | SAT |
|-----|-----|-----|-----|------|-----|-----|-----|
| 12A | 0 | 0 | 0 | 0 | 38 | 0 | 0 |
| 01A | 0 | 0 | 0 | 0 | 19 | 0 | 0 |
| 02A | 0 | 0 | 0 | 0 | 11 | 0 | 0 |
| 03A | 0 | 0 | 0 | 0 | 18 | 0 | 0 |
| 04A | 0 | 0 | 0 | 0 | 55 | 0 | 0 |
| 05A | 0 | 0 | 0 | 0 | 203 | 0 | 0 |
| 06A | 0 | 0 | 0 | 0 | 440 | 0 | 0 |
| 07A | 0 | 0 | 0 | 632 | 0 | 0 | 0 |
| 08A | 0 | 0 | 0 | 437 | 0 | 0 | 0 |
| 09A | 0 | 0 | 0 | 267 | 0 | 0 | 0 |
| 10A | 0 | 0 | 0 | 226 | 0 | 0 | 0 |
| 11A | 0 | 0 | 0 | 252 | 0 | 0 | 0 |
| 12P | 0 | 0 | 0 | 272 | 0 | 0 | 0 |
| 01P | 0 | 0 | 0 | 267 | 0 | 0 | 0 |
| 02P | 0 | 0 | 0 | 370 | 0 | 0 | 0 |
| 03P | 0 | 0 | 0 | 440 | 0 | 0 | 0 |
| 04P | 0 | 0 | 0 | 609 | 0 | 0 | 0 |
| 05P | 0 | 0 | 0 | 650 | 0 | 0 | 0 |
| 06P | 0 | 0 | 0 | 348 | 0 | 0 | 0 |
| 07P | 0 | 0 | 0 | 197 | 0 | 0 | 0 |
| 08P | 0 | 0 | 0 | 179 | 0 | 0 | 0 |
| 09P | 0 | 0 | 0 | 146 | 0 | 0 | 0 |
| 10P | 0 | 0 | 0 | 71 | 0 | 0 | 0 |
| 11P | 0 | 0 | 0 | 67 | 0 | 0 | 0 |
| TOT | 0 | 0 | 0 | 5430 | 784 | 0 | 0 |

STATE OF CONNECTICUT
 DEPARTMENT OF TRANSPORTATION
 BUREAU OF POLICY AND PLANNING
 PLANNING INVENTORY AND DATA

TRAFFIC RECORDER DATA

TOWN OF GRANBY

ROUTE 10

DIRECTION B

SOUTH OF ROUTE 189 (S JCT)

| DAY | SUN | MON | TUE | WED | THU | FRI | SAT |
|------|-----|-----|-----|------------|------------|-----|-----|
| DATE | 0 | 0 | 0 | 11/13/2013 | 11/14/2013 | 0 | 0 |
| TYPE | | | | | | | |
| HOUR | | | | | | | |

2013 ADT = 11300

ACF = 0.98

| | | | | | | | |
|-----|---|---|---|-------|-----|---|---|
| 12A | 0 | 0 | 0 | 0 | 28 | 0 | 0 |
| 01A | 0 | 0 | 0 | 0 | 11 | 0 | 0 |
| 02A | 0 | 0 | 0 | 0 | 1 | 0 | 0 |
| 03A | 0 | 0 | 0 | 0 | 8 | 0 | 0 |
| 04A | 0 | 0 | 0 | 0 | 34 | 0 | 0 |
| 05A | 0 | 0 | 0 | 0 | 166 | 0 | 0 |
| 06A | 0 | 0 | 0 | 0 | 425 | 0 | 0 |
| 07A | 0 | 0 | 0 | 802 | 0 | 0 | 0 |
| 08A | 0 | 0 | 0 | 926 | 0 | 0 | 0 |
| 09A | 0 | 0 | 0 | 685 | 0 | 0 | 0 |
| 10A | 0 | 0 | 0 | 699 | 0 | 0 | 0 |
| 11A | 0 | 0 | 0 | 765 | 0 | 0 | 0 |
| 12P | 0 | 0 | 0 | 803 | 0 | 0 | 0 |
| 01P | 0 | 0 | 0 | 771 | 0 | 0 | 0 |
| 02P | 0 | 0 | 0 | 809 | 0 | 0 | 0 |
| 03P | 0 | 0 | 0 | 1041 | 0 | 0 | 0 |
| 04P | 0 | 0 | 0 | 1047 | 0 | 0 | 0 |
| 05P | 0 | 0 | 0 | 1013 | 0 | 0 | 0 |
| 06P | 0 | 0 | 0 | 819 | 0 | 0 | 0 |
| 07P | 0 | 0 | 0 | 551 | 0 | 0 | 0 |
| 08P | 0 | 0 | 0 | 476 | 0 | 0 | 0 |
| 09P | 0 | 0 | 0 | 258 | 0 | 0 | 0 |
| 10P | 0 | 0 | 0 | 153 | 0 | 0 | 0 |
| 11P | 0 | 0 | 0 | 56 | 0 | 0 | 0 |
| TOT | 0 | 0 | 0 | 11674 | 673 | 0 | 0 |

STATE OF CONNECTICUT
DEPARTMENT OF TRANSPORTATION
BUREAU OF POLICY AND PLANNING
PLANNING INVENTORY AND DATA

TRAFFIC RECORDER DATA

TOWN OF GRANBY
SW OF WELLS ROAD
DAY
DATE
TYPE
HOUR

ROUTE 189

DIRECTION B

| SUN | MON | TUE | WED | THU | FRI | SAT |
|-----|------------|------------|-----|-----|-----|-----|
| 0 | 11/18/2013 | 11/19/2013 | 0 | 0 | 0 | 0 |

2013 ADT = 6000 ACF = NA

| | | | | | | | |
|-----|---|------|-----|---|---|---|---|
| 12A | 0 | 0 | 10 | 0 | 0 | 0 | 0 |
| 01A | 0 | 0 | 13 | 0 | 0 | 0 | 0 |
| 02A | 0 | 0 | 9 | 0 | 0 | 0 | 0 |
| 03A | 0 | 0 | 11 | 0 | 0 | 0 | 0 |
| 04A | 0 | 0 | 25 | 0 | 0 | 0 | 0 |
| 05A | 0 | 0 | 122 | 0 | 0 | 0 | 0 |
| 06A | 0 | 0 | 339 | 0 | 0 | 0 | 0 |
| 07A | 0 | 599 | 0 | 0 | 0 | 0 | 0 |
| 08A | 0 | 488 | 0 | 0 | 0 | 0 | 0 |
| 09A | 0 | 296 | 0 | 0 | 0 | 0 | 0 |
| 10A | 0 | 313 | 0 | 0 | 0 | 0 | 0 |
| 11A | 0 | 340 | 0 | 0 | 0 | 0 | 0 |
| 12P | 0 | 335 | 0 | 0 | 0 | 0 | 0 |
| 01P | 0 | 332 | 0 | 0 | 0 | 0 | 0 |
| 02P | 0 | 414 | 0 | 0 | 0 | 0 | 0 |
| 03P | 0 | 555 | 0 | 0 | 0 | 0 | 0 |
| 04P | 0 | 566 | 0 | 0 | 0 | 0 | 0 |
| 05P | 0 | 590 | 0 | 0 | 0 | 0 | 0 |
| 06P | 0 | 442 | 0 | 0 | 0 | 0 | 0 |
| 07P | 0 | 302 | 0 | 0 | 0 | 0 | 0 |
| 08P | 0 | 165 | 0 | 0 | 0 | 0 | 0 |
| 09P | 0 | 120 | 0 | 0 | 0 | 0 | 0 |
| 10P | 0 | 56 | 0 | 0 | 0 | 0 | 0 |
| 11P | 0 | 31 | 0 | 0 | 0 | 0 | 0 |
| TOT | 0 | 5944 | 529 | 0 | 0 | 0 | 0 |

STATE OF CONNECTICUT
DEPARTMENT OF TRANSPORTATION
BUREAU OF POLICY AND PLANNING
PLANNING INVENTORY AND DATA

TRAFFIC RECORDER DATA

| TOWN OF GRANBY | ROUTE 10 | | | | | | | DIRECTION B |
|----------------------------|-----------------|-----|----------|-----|------------|------------|-----|-------------|
| SOUTH OF MEADOW BROOK ROAD | SUN | MON | TUE | WED | THU | FRI | SAT | |
| DAY | 0 | 0 | 0 | 0 | 11/14/2013 | 11/15/2013 | 0 | |
| DATE | | | | | | | | |
| TYPE | | | | | | | | |
| HOUR | | | | | | | | |
| | 2013 ADT = 7400 | | ACF = NA | | | | | |
| | ***** | | | | | | | |
| 12A | 0 | 0 | 0 | 0 | 0 | 32 | 0 | |
| 01A | 0 | 0 | 0 | 0 | 0 | 18 | 0 | |
| 02A | 0 | 0 | 0 | 0 | 0 | 14 | 0 | |
| 03A | 0 | 0 | 0 | 0 | 0 | 16 | 0 | |
| 04A | 0 | 0 | 0 | 0 | 0 | 50 | 0 | |
| 05A | 0 | 0 | 0 | 0 | 0 | 174 | 0 | |
| 06A | 0 | 0 | 0 | 0 | 0 | 413 | 0 | |
| 07A | 0 | 0 | 0 | 0 | 575 | 0 | 0 | |
| 08A | 0 | 0 | 0 | 0 | 515 | 0 | 0 | |
| 09A | 0 | 0 | 0 | 0 | 386 | 0 | 0 | |
| 10A | 0 | 0 | 0 | 0 | 423 | 0 | 0 | |
| 11A | 0 | 0 | 0 | 0 | 457 | 0 | 0 | |
| 12P | 0 | 0 | 0 | 0 | 473 | 0 | 0 | |
| 01P | 0 | 0 | 0 | 0 | 472 | 0 | 0 | |
| 02P | 0 | 0 | 0 | 0 | 503 | 0 | 0 | |
| 03P | 0 | 0 | 0 | 0 | 653 | 0 | 0 | |
| 04P | 0 | 0 | 0 | 0 | 760 | 0 | 0 | |
| 05P | 0 | 0 | 0 | 0 | 668 | 0 | 0 | |
| 06P | 0 | 0 | 0 | 0 | 524 | 0 | 0 | |
| 07P | 0 | 0 | 0 | 0 | 296 | 0 | 0 | |
| 08P | 0 | 0 | 0 | 0 | 257 | 0 | 0 | |
| 09P | 0 | 0 | 0 | 0 | 163 | 0 | 0 | |
| 10P | 0 | 0 | 0 | 0 | 86 | 0 | 0 | |
| 11P | 0 | 0 | 0 | 0 | 54 | 0 | 0 | |
| TOT | 0 | 0 | 0 | 0 | 7265 | 717 | 0 | |

STATE OF CONNECTICUT
 DEPARTMENT OF TRANSPORTATION
 BUREAU OF POLICY AND PLANNING
 PLANNING INVENTORY AND DATA

TRAFFIC RECORDER DATA

| TOWN OF GRANBY | ROUTE 189 | | | | | | | DIRECTION B |
|-----------------------|-----------------|------------|------------|-----|-----|-----|-----|-------------|
| NW OF LOST ACRES ROAD | SUN | MON | TUE | WED | THU | FRI | SAT | |
| DAY | 0 | 11/18/2013 | 11/19/2013 | 0 | 0 | 0 | 0 | |
| DATE | 0 | 11/18/2013 | 11/19/2013 | 0 | 0 | 0 | 0 | |
| TYPE | | | | | | | | |
| HOUR | | | | | | | | |
| | 2013 ADT = 1400 | | ACF = NA | | | | | |
| | ***** | | | | | | | |
| 12A | 0 | 0 | 3 | 0 | 0 | 0 | 0 | |
| 01A | 0 | 0 | 3 | 0 | 0 | 0 | 0 | |
| 02A | 0 | 0 | 1 | 0 | 0 | 0 | 0 | |
| 03A | 0 | 0 | 3 | 0 | 0 | 0 | 0 | |
| 04A | 0 | 0 | 12 | 0 | 0 | 0 | 0 | |
| 05A | 0 | 0 | 42 | 0 | 0 | 0 | 0 | |
| 06A | 0 | 0 | 115 | 0 | 0 | 0 | 0 | |
| 07A | 0 | 0 | 159 | 0 | 0 | 0 | 0 | |
| 08A | 0 | 112 | 0 | 0 | 0 | 0 | 0 | |
| 09A | 0 | 69 | 0 | 0 | 0 | 0 | 0 | |
| 10A | 0 | 65 | 0 | 0 | 0 | 0 | 0 | |
| 11A | 0 | 67 | 0 | 0 | 0 | 0 | 0 | |
| 12P | 0 | 83 | 0 | 0 | 0 | 0 | 0 | |
| 01P | 0 | 66 | 0 | 0 | 0 | 0 | 0 | |
| 02P | 0 | 84 | 0 | 0 | 0 | 0 | 0 | |
| 03P | 0 | 132 | 0 | 0 | 0 | 0 | 0 | |
| 04P | 0 | 153 | 0 | 0 | 0 | 0 | 0 | |
| 05P | 0 | 137 | 0 | 0 | 0 | 0 | 0 | |
| 06P | 0 | 93 | 0 | 0 | 0 | 0 | 0 | |
| 07P | 0 | 62 | 0 | 0 | 0 | 0 | 0 | |
| 08P | 0 | 29 | 0 | 0 | 0 | 0 | 0 | |
| 09P | 0 | 30 | 0 | 0 | 0 | 0 | 0 | |
| 10P | 0 | 27 | 0 | 0 | 0 | 0 | 0 | |
| 11P | 0 | 6 | 0 | 0 | 0 | 0 | 0 | |
| TOT | 0 | 1215 | 338 | 0 | 0 | 0 | 0 | |

STATE OF CONNECTICUT
DEPARTMENT OF TRANSPORTATION
BUREAU OF POLICY AND PLANNING
PLANNING INVENTORY AND DATA

TRAFFIC RECORDER DATA

| TOWN OF GRANBY | ROUTE 189 | | | | | | | DIRECTION B |
|-------------------------|-----------------|------------|------------|-----|-----|-----|-----|-------------|
| SE OF NORTH CHURCH ROAD | SUN | MON | TUE | WED | THU | FRI | SAT | |
| DAY | 0 | 11/18/2013 | 11/19/2013 | 0 | 0 | 0 | 0 | |
| DATE | | | | | | | | |
| TYPE | | | | | | | | |
| HOUR | | | | | | | | |
| | 2013 ADT = 4100 | | ACF = NA | | | | | |
| | ***** | | | | | | | |
| 12A | 0 | 0 | 7 | 0 | 0 | 0 | 0 | |
| 01A | 0 | 0 | 14 | 0 | 0 | 0 | 0 | |
| 02A | 0 | 0 | 5 | 0 | 0 | 0 | 0 | |
| 03A | 0 | 0 | 6 | 0 | 0 | 0 | 0 | |
| 04A | 0 | 0 | 19 | 0 | 0 | 0 | 0 | |
| 05A | 0 | 0 | 87 | 0 | 0 | 0 | 0 | |
| 06A | 0 | 0 | 253 | 0 | 0 | 0 | 0 | |
| 07A | 0 | 433 | 0 | 0 | 0 | 0 | 0 | |
| 08A | 0 | 301 | 0 | 0 | 0 | 0 | 0 | |
| 09A | 0 | 209 | 0 | 0 | 0 | 0 | 0 | |
| 10A | 0 | 227 | 0 | 0 | 0 | 0 | 0 | |
| 11A | 0 | 234 | 0 | 0 | 0 | 0 | 0 | |
| 12P | 0 | 232 | 0 | 0 | 0 | 0 | 0 | |
| 01P | 0 | 220 | 0 | 0 | 0 | 0 | 0 | |
| 02P | 0 | 267 | 0 | 0 | 0 | 0 | 0 | |
| 03P | 0 | 338 | 0 | 0 | 0 | 0 | 0 | |
| 04P | 0 | 395 | 0 | 0 | 0 | 0 | 0 | |
| 05P | 0 | 423 | 0 | 0 | 0 | 0 | 0 | |
| 06P | 0 | 307 | 0 | 0 | 0 | 0 | 0 | |
| 07P | 0 | 189 | 0 | 0 | 0 | 0 | 0 | |
| 08P | 0 | 111 | 0 | 0 | 0 | 0 | 0 | |
| 09P | 0 | 91 | 0 | 0 | 0 | 0 | 0 | |
| 10P | 0 | 42 | 0 | 0 | 0 | 0 | 0 | |
| 11P | 0 | 26 | 0 | 0 | 0 | 0 | 0 | |
| TOT | 0 | 4045 | 391 | 0 | 0 | 0 | 0 | |

STATE OF CONNECTICUT
DEPARTMENT OF TRANSPORTATION
BUREAU OF POLICY AND PLANNING
PLANNING INVENTORY AND DATA

TRAFFIC RECORDER DATA

| TOWN OF GRANBY | ROUTE 189 | | | | | | | DIRECTION B |
|-----------------------|-----------------|-----|----------|------------|------------|-----|-----|-------------|
| SE OF SHATTUCK AVENUE | SUN | MON | TUE | WED | THU | FRI | SAT | |
| DAY | 0 | 0 | 0 | 11/13/2013 | 11/14/2013 | 0 | 0 | |
| DATE | | | | | | | | |
| TYPE | | | | | | | | |
| HOUR | | | | | | | | |
| | 2013 ADT = 6900 | | ACF = NA | | | | | |
| | ***** | | | | | | | |
| 12A | 0 | 0 | 0 | 0 | 14 | 0 | 0 | |
| 01A | 0 | 0 | 0 | 0 | 20 | 0 | 0 | |
| 02A | 0 | 0 | 0 | 0 | 6 | 0 | 0 | |
| 03A | 0 | 0 | 0 | 0 | 9 | 0 | 0 | |
| 04A | 0 | 0 | 0 | 0 | 34 | 0 | 0 | |
| 05A | 0 | 0 | 0 | 0 | 160 | 0 | 0 | |
| 06A | 0 | 0 | 0 | 0 | 461 | 0 | 0 | |
| 07A | 0 | 0 | 0 | 780 | 0 | 0 | 0 | |
| 08A | 0 | 0 | 0 | 533 | 0 | 0 | 0 | |
| 09A | 0 | 0 | 0 | 397 | 0 | 0 | 0 | |
| 10A | 0 | 0 | 0 | 350 | 0 | 0 | 0 | |
| 11A | 0 | 0 | 0 | 382 | 0 | 0 | 0 | |
| 12P | 0 | 0 | 0 | 399 | 0 | 0 | 0 | |
| 01P | 0 | 0 | 0 | 416 | 0 | 0 | 0 | |
| 02P | 0 | 0 | 0 | 450 | 0 | 0 | 0 | |
| 03P | 0 | 0 | 0 | 582 | 0 | 0 | 0 | |
| 04P | 0 | 0 | 0 | 687 | 0 | 0 | 0 | |
| 05P | 0 | 0 | 0 | 667 | 0 | 0 | 0 | |
| 06P | 0 | 0 | 0 | 445 | 0 | 0 | 0 | |
| 07P | 0 | 0 | 0 | 213 | 0 | 0 | 0 | |
| 08P | 0 | 0 | 0 | 151 | 0 | 0 | 0 | |
| 09P | 0 | 0 | 0 | 107 | 0 | 0 | 0 | |
| 10P | 0 | 0 | 0 | 76 | 0 | 0 | 0 | |
| 11P | 0 | 0 | 0 | 41 | 0 | 0 | 0 | |
| TOT | 0 | 0 | 0 | 6676 | 704 | 0 | 0 | |

STATE OF CONNECTICUT
 DEPARTMENT OF TRANSPORTATION
 BUREAU OF POLICY AND PLANNING
 PLANNING INVENTORY AND DATA

TRAFFIC RECORDER DATA

| TOWN OF GRANBY | ROUTE 189 | | | | | | | DIRECTION B |
|--------------------|-----------------|------------|------------|-----|-----|-----|-----|-------------|
| NW OF GODDARD ROAD | SUN | MON | TUE | WED | THU | FRI | SAT | |
| DAY | 0 | 11/18/2013 | 11/19/2013 | 0 | 0 | 0 | 0 | |
| DATE | 0 | 11/18/2013 | 11/19/2013 | 0 | 0 | 0 | 0 | |
| TYPE | | | | | | | | |
| HOUR | | | | | | | | |
| | 2013 ADT = 2000 | | ACF = NA | | | | | |
| | ***** | | | | | | | |
| 12A | 0 | 0 | 4 | 0 | 0 | 0 | 0 | |
| 01A | 0 | 0 | 3 | 0 | 0 | 0 | 0 | |
| 02A | 0 | 0 | 2 | 0 | 0 | 0 | 0 | |
| 03A | 0 | 0 | 4 | 0 | 0 | 0 | 0 | |
| 04A | 0 | 0 | 15 | 0 | 0 | 0 | 0 | |
| 05A | 0 | 0 | 54 | 0 | 0 | 0 | 0 | |
| 06A | 0 | 0 | 146 | 0 | 0 | 0 | 0 | |
| 07A | 0 | 0 | 181 | 0 | 0 | 0 | 0 | |
| 08A | 0 | 175 | 0 | 0 | 0 | 0 | 0 | |
| 09A | 0 | 97 | 0 | 0 | 0 | 0 | 0 | |
| 10A | 0 | 96 | 0 | 0 | 0 | 0 | 0 | |
| 11A | 0 | 105 | 0 | 0 | 0 | 0 | 0 | |
| 12P | 0 | 123 | 0 | 0 | 0 | 0 | 0 | |
| 01P | 0 | 97 | 0 | 0 | 0 | 0 | 0 | |
| 02P | 0 | 141 | 0 | 0 | 0 | 0 | 0 | |
| 03P | 0 | 187 | 0 | 0 | 0 | 0 | 0 | |
| 04P | 0 | 212 | 0 | 0 | 0 | 0 | 0 | |
| 05P | 0 | 197 | 0 | 0 | 0 | 0 | 0 | |
| 06P | 0 | 137 | 0 | 0 | 0 | 0 | 0 | |
| 07P | 0 | 86 | 0 | 0 | 0 | 0 | 0 | |
| 08P | 0 | 43 | 0 | 0 | 0 | 0 | 0 | |
| 09P | 0 | 36 | 0 | 0 | 0 | 0 | 0 | |
| 10P | 0 | 33 | 0 | 0 | 0 | 0 | 0 | |
| 11P | 0 | 9 | 0 | 0 | 0 | 0 | 0 | |
| TOT | 0 | 1774 | 409 | 0 | 0 | 0 | 0 | |

STATE OF CONNECTICUT
DEPARTMENT OF TRANSPORTATION
BUREAU OF POLICY AND PLANNING
PLANNING INVENTORY AND DATA

TRAFFIC RECORDER DATA

| TOWN OF GRANBY | ROUTE 189 | | | | | | | DIRECTION B |
|----------------|------------------|-----|----------|------------|------------|-----|-----|-------------|
| SE OF ROUTE 10 | SUN | MON | TUE | WED | THU | FRI | SAT | |
| DAY | 0 | 0 | 0 | 11/13/2013 | 11/14/2013 | 0 | 0 | |
| DATE | 0 | 0 | 0 | 11/13/2013 | 11/14/2013 | 0 | 0 | |
| TYPE | | | | | | | | |
| HOUR | | | | | | | | |
| | 2013 ADT = 11200 | | ACF = NA | | | | | |
| | ***** | | | | | | | |
| 12A | 0 | 0 | 0 | 0 | 27 | 0 | 0 | |
| 01A | 0 | 0 | 0 | 0 | 19 | 0 | 0 | |
| 02A | 0 | 0 | 0 | 0 | 8 | 0 | 0 | |
| 03A | 0 | 0 | 0 | 0 | 12 | 0 | 0 | |
| 04A | 0 | 0 | 0 | 0 | 52 | 0 | 0 | |
| 05A | 0 | 0 | 0 | 0 | 246 | 0 | 0 | |
| 06A | 0 | 0 | 0 | 0 | 626 | 0 | 0 | |
| 07A | 0 | 0 | 0 | 1098 | 0 | 0 | 0 | |
| 08A | 0 | 0 | 0 | 877 | 0 | 0 | 0 | |
| 09A | 0 | 0 | 0 | 677 | 0 | 0 | 0 | |
| 10A | 0 | 0 | 0 | 708 | 0 | 0 | 0 | |
| 11A | 0 | 0 | 0 | 662 | 0 | 0 | 0 | |
| 12P | 0 | 0 | 0 | 747 | 0 | 0 | 0 | |
| 01P | 0 | 0 | 0 | 702 | 0 | 0 | 0 | |
| 02P | 0 | 0 | 0 | 789 | 0 | 0 | 0 | |
| 03P | 0 | 0 | 0 | 883 | 0 | 0 | 0 | |
| 04P | 0 | 0 | 0 | 1035 | 0 | 0 | 0 | |
| 05P | 0 | 0 | 0 | 1023 | 0 | 0 | 0 | |
| 06P | 0 | 0 | 0 | 688 | 0 | 0 | 0 | |
| 07P | 0 | 0 | 0 | 442 | 0 | 0 | 0 | |
| 08P | 0 | 0 | 0 | 323 | 0 | 0 | 0 | |
| 09P | 0 | 0 | 0 | 211 | 0 | 0 | 0 | |
| 10P | 0 | 0 | 0 | 125 | 0 | 0 | 0 | |
| 11P | 0 | 0 | 0 | 65 | 0 | 0 | 0 | |
| TOT | 0 | 0 | 0 | 11055 | 990 | 0 | 0 | |

STATE OF CONNECTICUT
DEPARTMENT OF TRANSPORTATION
BUREAU OF POLICY AND PLANNING
PLANNING INVENTORY AND DATA

TRAFFIC RECORDER DATA

TOWN OF GRANBY

ROUTE 10

DIRECTION N

NORTH OF ROUTE 189 (S JCT)

| DAY | SUN | MON | TUE | WED | THU | FRI | SAT |
|------|-----|-----|-----|------------|------------|-----|-----|
| DATE | 0 | 0 | 0 | 11/13/2013 | 11/14/2013 | 0 | 0 |
| TYPE | | | | | | | |
| HOUR | | | | | | | |

2013 ADT = 7700

ACF = NA

| | | | | | | | |
|-----|---|---|---|------|-----|---|---|
| 12A | 0 | 0 | 0 | 0 | 19 | 0 | 0 |
| 01A | 0 | 0 | 0 | 0 | 14 | 0 | 0 |
| 02A | 0 | 0 | 0 | 0 | 5 | 0 | 0 |
| 03A | 0 | 0 | 0 | 0 | 5 | 0 | 0 |
| 04A | 0 | 0 | 0 | 0 | 20 | 0 | 0 |
| 05A | 0 | 0 | 0 | 0 | 62 | 0 | 0 |
| 06A | 0 | 0 | 0 | 203 | 0 | 0 | 0 |
| 07A | 0 | 0 | 0 | 411 | 0 | 0 | 0 |
| 08A | 0 | 0 | 0 | 433 | 0 | 0 | 0 |
| 09A | 0 | 0 | 0 | 375 | 0 | 0 | 0 |
| 10A | 0 | 0 | 0 | 397 | 0 | 0 | 0 |
| 11A | 0 | 0 | 0 | 422 | 0 | 0 | 0 |
| 12P | 0 | 0 | 0 | 441 | 0 | 0 | 0 |
| 01P | 0 | 0 | 0 | 478 | 0 | 0 | 0 |
| 02P | 0 | 0 | 0 | 547 | 0 | 0 | 0 |
| 03P | 0 | 0 | 0 | 728 | 0 | 0 | 0 |
| 04P | 0 | 0 | 0 | 906 | 0 | 0 | 0 |
| 05P | 0 | 0 | 0 | 938 | 0 | 0 | 0 |
| 06P | 0 | 0 | 0 | 678 | 0 | 0 | 0 |
| 07P | 0 | 0 | 0 | 417 | 0 | 0 | 0 |
| 08P | 0 | 0 | 0 | 360 | 0 | 0 | 0 |
| 09P | 0 | 0 | 0 | 204 | 0 | 0 | 0 |
| 10P | 0 | 0 | 0 | 125 | 0 | 0 | 0 |
| 11P | 0 | 0 | 0 | 64 | 0 | 0 | 0 |
| TOT | 0 | 0 | 0 | 8127 | 125 | 0 | 0 |

STATE OF CONNECTICUT
DEPARTMENT OF TRANSPORTATION
BUREAU OF POLICY AND PLANNING
PLANNING INVENTORY AND DATA

TRAFFIC RECORDER DATA

TOWN OF GRANBY

ROUTE 10

DIRECTION S

NORTH OF ROUTE 189 (S JCT)

| DAY | SUN | MON | TUE | WED | THU | FRI | SAT |
|------|-----|-----|-----|------------|------------|-----|-----|
| DATE | 0 | 0 | 0 | 11/13/2013 | 11/14/2013 | 0 | 0 |
| TYPE | | | | | | | |
| HOUR | | | | | | | |

2013 ADT = 7900

ACF = NA

| | | | | | | | |
|-----|---|---|---|------|-----|---|---|
| 12A | 0 | 0 | 0 | 0 | 22 | 0 | 0 |
| 01A | 0 | 0 | 0 | 0 | 11 | 0 | 0 |
| 02A | 0 | 0 | 0 | 0 | 4 | 0 | 0 |
| 03A | 0 | 0 | 0 | 0 | 11 | 0 | 0 |
| 04A | 0 | 0 | 0 | 0 | 46 | 0 | 0 |
| 05A | 0 | 0 | 0 | 0 | 261 | 0 | 0 |
| 06A | 0 | 0 | 0 | 690 | 0 | 0 | 0 |
| 07A | 0 | 0 | 0 | 1219 | 0 | 0 | 0 |
| 08A | 0 | 0 | 0 | 914 | 0 | 0 | 0 |
| 09A | 0 | 0 | 0 | 538 | 0 | 0 | 0 |
| 10A | 0 | 0 | 0 | 450 | 0 | 0 | 0 |
| 11A | 0 | 0 | 0 | 423 | 0 | 0 | 0 |
| 12P | 0 | 0 | 0 | 454 | 0 | 0 | 0 |
| 01P | 0 | 0 | 0 | 437 | 0 | 0 | 0 |
| 02P | 0 | 0 | 0 | 499 | 0 | 0 | 0 |
| 03P | 0 | 0 | 0 | 546 | 0 | 0 | 0 |
| 04P | 0 | 0 | 0 | 502 | 0 | 0 | 0 |
| 05P | 0 | 0 | 0 | 489 | 0 | 0 | 0 |
| 06P | 0 | 0 | 0 | 354 | 0 | 0 | 0 |
| 07P | 0 | 0 | 0 | 252 | 0 | 0 | 0 |
| 08P | 0 | 0 | 0 | 187 | 0 | 0 | 0 |
| 09P | 0 | 0 | 0 | 122 | 0 | 0 | 0 |
| 10P | 0 | 0 | 0 | 76 | 0 | 0 | 0 |
| 11P | 0 | 0 | 0 | 40 | 0 | 0 | 0 |
| TOT | 0 | 0 | 0 | 8192 | 355 | 0 | 0 |

STATE OF CONNECTICUT
 DEPARTMENT OF TRANSPORTATION
 BUREAU OF POLICY AND PLANNING
 PLANNING INVENTORY AND DATA

TRAFFIC RECORDER DATA

TOWN OF GRANBY

ROUTE 189

DIRECTION B

SOUTH OF PECK ORCHARD ROAD

| DAY | SUN | MON | TUE | WED | THU | FRI | SAT |
|------|-----|------------|------------|-----|-----|-----|-----|
| DATE | 0 | 11/18/2013 | 11/19/2013 | 0 | 0 | 0 | 0 |
| TYPE | | | | | | | |
| HOUR | | | | | | | |

2013 ADT = 1200 ACF = NA

| | | | | | | | |
|-----|---|-----|-----|---|---|---|---|
| 12A | 0 | 0 | 3 | 0 | 0 | 0 | 0 |
| 01A | 0 | 0 | 1 | 0 | 0 | 0 | 0 |
| 02A | 0 | 0 | 1 | 0 | 0 | 0 | 0 |
| 03A | 0 | 0 | 2 | 0 | 0 | 0 | 0 |
| 04A | 0 | 0 | 10 | 0 | 0 | 0 | 0 |
| 05A | 0 | 0 | 36 | 0 | 0 | 0 | 0 |
| 06A | 0 | 0 | 95 | 0 | 0 | 0 | 0 |
| 07A | 0 | 0 | 118 | 0 | 0 | 0 | 0 |
| 08A | 0 | 98 | 0 | 0 | 0 | 0 | 0 |
| 09A | 0 | 58 | 0 | 0 | 0 | 0 | 0 |
| 10A | 0 | 46 | 0 | 0 | 0 | 0 | 0 |
| 11A | 0 | 50 | 0 | 0 | 0 | 0 | 0 |
| 12P | 0 | 66 | 0 | 0 | 0 | 0 | 0 |
| 01P | 0 | 45 | 0 | 0 | 0 | 0 | 0 |
| 02P | 0 | 67 | 0 | 0 | 0 | 0 | 0 |
| 03P | 0 | 99 | 0 | 0 | 0 | 0 | 0 |
| 04P | 0 | 122 | 0 | 0 | 0 | 0 | 0 |
| 05P | 0 | 109 | 0 | 0 | 0 | 0 | 0 |
| 06P | 0 | 66 | 0 | 0 | 0 | 0 | 0 |
| 07P | 0 | 48 | 0 | 0 | 0 | 0 | 0 |
| 08P | 0 | 22 | 0 | 0 | 0 | 0 | 0 |
| 09P | 0 | 23 | 0 | 0 | 0 | 0 | 0 |
| 10P | 0 | 15 | 0 | 0 | 0 | 0 | 0 |
| 11P | 0 | 5 | 0 | 0 | 0 | 0 | 0 |
| TOT | 0 | 939 | 266 | 0 | 0 | 0 | 0 |

STATE OF CONNECTICUT
DEPARTMENT OF TRANSPORTATION
BUREAU OF POLICY AND PLANNING
PLANNING INVENTORY AND DATA

TRAFFIC RECORDER DATA

TOWN OF GRANBY

ROUTE 10

DIRECTION N

AT SIMSBURY TL
DAY
DATE
TYPE
HOUR

| SUN | MON | TUE | WED | THU | FRI | SAT |
|-----|-----|------------|------------|------------|-----|-----|
| 0 | 0 | 11/19/2013 | 11/20/2013 | 11/21/2013 | 0 | 0 |

2013 ADT = 4000 ACF = 0.98

| | | | | | | | |
|-----|---|---|------|------|----|---|---|
| 12A | 0 | 0 | 0 | 14 | 16 | 0 | 0 |
| 01A | 0 | 0 | 0 | 6 | 2 | 0 | 0 |
| 02A | 0 | 0 | 0 | 1 | 4 | 0 | 0 |
| 03A | 0 | 0 | 0 | 7 | 6 | 0 | 0 |
| 04A | 0 | 0 | 0 | 8 | 14 | 0 | 0 |
| 05A | 0 | 0 | 0 | 43 | 40 | 0 | 0 |
| 06A | 0 | 0 | 87 | 71 | 0 | 0 | 0 |
| 07A | 0 | 0 | 151 | 171 | 0 | 0 | 0 |
| 08A | 0 | 0 | 204 | 185 | 0 | 0 | 0 |
| 09A | 0 | 0 | 207 | 221 | 0 | 0 | 0 |
| 10A | 0 | 0 | 223 | 238 | 0 | 0 | 0 |
| 11A | 0 | 0 | 276 | 288 | 0 | 0 | 0 |
| 12P | 0 | 0 | 264 | 268 | 0 | 0 | 0 |
| 01P | 0 | 0 | 244 | 292 | 0 | 0 | 0 |
| 02P | 0 | 0 | 301 | 305 | 0 | 0 | 0 |
| 03P | 0 | 0 | 423 | 426 | 0 | 0 | 0 |
| 04P | 0 | 0 | 449 | 495 | 0 | 0 | 0 |
| 05P | 0 | 0 | 456 | 478 | 0 | 0 | 0 |
| 06P | 0 | 0 | 306 | 317 | 0 | 0 | 0 |
| 07P | 0 | 0 | 186 | 223 | 0 | 0 | 0 |
| 08P | 0 | 0 | 177 | 166 | 0 | 0 | 0 |
| 09P | 0 | 0 | 131 | 114 | 0 | 0 | 0 |
| 10P | 0 | 0 | 52 | 68 | 0 | 0 | 0 |
| 11P | 0 | 0 | 30 | 42 | 0 | 0 | 0 |
| TOT | 0 | 0 | 4167 | 4447 | 82 | 0 | 0 |

STATE OF CONNECTICUT
DEPARTMENT OF TRANSPORTATION
BUREAU OF POLICY AND PLANNING
PLANNING INVENTORY AND DATA

TRAFFIC RECORDER DATA

| TOWN OF GRANBY | ROUTE 10 | | | | | | | DIRECTION S |
|----------------|-----------------|-----|------------|------------|------------|-----|-----|-------------|
| AT SIMSBURY TL | SUN | MON | TUE | WED | THU | FRI | SAT | |
| DAY | | | | | | | | |
| DATE | 0 | 0 | 11/19/2013 | 11/20/2013 | 11/21/2013 | 0 | 0 | |
| TYPE | | | | | | | | |
| HOUR | | | | | | | | |
| | 2013 ADT = 3900 | | ACF = 0.98 | | | | | |
| | ***** | | | | | | | |
| 12A | 0 | 0 | 0 | 9 | 15 | 0 | 0 | |
| 01A | 0 | 0 | 0 | 10 | 7 | 0 | 0 | |
| 02A | 0 | 0 | 0 | 4 | 1 | 0 | 0 | |
| 03A | 0 | 0 | 0 | 3 | 5 | 0 | 0 | |
| 04A | 0 | 0 | 0 | 20 | 20 | 0 | 0 | |
| 05A | 0 | 0 | 0 | 89 | 81 | 0 | 0 | |
| 06A | 0 | 0 | 270 | 251 | 0 | 0 | 0 | |
| 07A | 0 | 0 | 357 | 371 | 0 | 0 | 0 | |
| 08A | 0 | 0 | 355 | 363 | 0 | 0 | 0 | |
| 09A | 0 | 0 | 250 | 254 | 0 | 0 | 0 | |
| 10A | 0 | 0 | 257 | 264 | 0 | 0 | 0 | |
| 11A | 0 | 0 | 257 | 221 | 0 | 0 | 0 | |
| 12P | 0 | 0 | 284 | 270 | 0 | 0 | 0 | |
| 01P | 0 | 0 | 264 | 269 | 0 | 0 | 0 | |
| 02P | 0 | 0 | 235 | 263 | 0 | 0 | 0 | |
| 03P | 0 | 0 | 284 | 288 | 0 | 0 | 0 | |
| 04P | 0 | 0 | 260 | 357 | 0 | 0 | 0 | |
| 05P | 0 | 0 | 290 | 315 | 0 | 0 | 0 | |
| 06P | 0 | 0 | 276 | 305 | 0 | 0 | 0 | |
| 07P | 0 | 0 | 167 | 176 | 0 | 0 | 0 | |
| 08P | 0 | 0 | 112 | 125 | 0 | 0 | 0 | |
| 09P | 0 | 0 | 84 | 79 | 0 | 0 | 0 | |
| 10P | 0 | 0 | 40 | 36 | 0 | 0 | 0 | |
| 11P | 0 | 0 | 15 | 24 | 0 | 0 | 0 | |
| TOT | 0 | 0 | 4057 | 4366 | 129 | 0 | 0 | |

STATE OF CONNECTICUT
 DEPARTMENT OF TRANSPORTATION
 BUREAU OF POLICY AND PLANNING
 PLANNING INVENTORY AND DATA

TRAFFIC RECORDER DATA

| TOWN OF GRANBY | ROUTE 539 | | | | | | DIRECTION E |
|-----------------------------------|----------------|------------|------------|------------|-----|-----|-------------|
| (MOUNTAIN RD) - WEST OF ROUTE 189 | SUN | MON | TUE | WED | THU | FRI | SAT |
| DAY | 0 | 11/18/2013 | 11/19/2013 | 11/20/2013 | 0 | 0 | 0 |
| DATE | | | | | | | |
| TYPE | | | | | | | |
| HOUR | | | | | | | |
| | 2013 ADT = 800 | ACF = NA | | | | | |
| | ***** | | | | | | |
| 12A | 0 | 0 | 1 | 2 | 0 | 0 | 0 |
| 01A | 0 | 0 | 2 | 0 | 0 | 0 | 0 |
| 02A | 0 | 0 | 0 | 1 | 0 | 0 | 0 |
| 03A | 0 | 0 | 1 | 2 | 0 | 0 | 0 |
| 04A | 0 | 0 | 0 | 2 | 0 | 0 | 0 |
| 05A | 0 | 0 | 22 | 20 | 0 | 0 | 0 |
| 06A | 0 | 0 | 68 | 67 | 0 | 0 | 0 |
| 07A | 0 | 0 | 118 | 103 | 0 | 0 | 0 |
| 08A | 0 | 81 | 79 | 0 | 0 | 0 | 0 |
| 09A | 0 | 43 | 58 | 0 | 0 | 0 | 0 |
| 10A | 0 | 50 | 50 | 0 | 0 | 0 | 0 |
| 11A | 0 | 45 | 51 | 0 | 0 | 0 | 0 |
| 12P | 0 | 40 | 38 | 0 | 0 | 0 | 0 |
| 01P | 0 | 42 | 54 | 0 | 0 | 0 | 0 |
| 02P | 0 | 55 | 47 | 0 | 0 | 0 | 0 |
| 03P | 0 | 47 | 36 | 0 | 0 | 0 | 0 |
| 04P | 0 | 57 | 49 | 0 | 0 | 0 | 0 |
| 05P | 0 | 55 | 68 | 0 | 0 | 0 | 0 |
| 06P | 0 | 31 | 42 | 0 | 0 | 0 | 0 |
| 07P | 0 | 20 | 22 | 0 | 0 | 0 | 0 |
| 08P | 0 | 24 | 16 | 0 | 0 | 0 | 0 |
| 09P | 0 | 10 | 4 | 0 | 0 | 0 | 0 |
| 10P | 0 | 3 | 5 | 0 | 0 | 0 | 0 |
| 11P | 0 | 6 | 2 | 0 | 0 | 0 | 0 |
| TOT | 0 | 609 | 833 | 197 | 0 | 0 | 0 |

STATE OF CONNECTICUT
DEPARTMENT OF TRANSPORTATION
BUREAU OF POLICY AND PLANNING
PLANNING INVENTORY AND DATA

TRAFFIC RECORDER DATA

| TOWN OF GRANBY | ROUTE 539 | | | | | | DIRECTION W |
|-----------------------------------|----------------|------------|------------|------------|-----|-----|-------------|
| (MOUNTAIN RD) - WEST OF ROUTE 189 | | | | | | | |
| DAY | SUN | MON | TUE | WED | THU | FRI | SAT |
| DATE | 0 | 11/18/2013 | 11/19/2013 | 11/20/2013 | 0 | 0 | 0 |
| TYPE | | | | | | | |
| HOUR | | | | | | | |
| | 2013 ADT = 850 | | ACF = NA | | | | |
| | ***** | | | | | | |
| 12A | 0 | 0 | 1 | 4 | 0 | 0 | 0 |
| 01A | 0 | 0 | 3 | 1 | 0 | 0 | 0 |
| 02A | 0 | 0 | 0 | 0 | 0 | 0 | 0 |
| 03A | 0 | 0 | 2 | 2 | 0 | 0 | 0 |
| 04A | 0 | 0 | 0 | 8 | 0 | 0 | 0 |
| 05A | 0 | 0 | 3 | 7 | 0 | 0 | 0 |
| 06A | 0 | 0 | 13 | 17 | 0 | 0 | 0 |
| 07A | 0 | 0 | 41 | 41 | 0 | 0 | 0 |
| 08A | 0 | 28 | 32 | 0 | 0 | 0 | 0 |
| 09A | 0 | 29 | 38 | 0 | 0 | 0 | 0 |
| 10A | 0 | 41 | 39 | 0 | 0 | 0 | 0 |
| 11A | 0 | 47 | 39 | 0 | 0 | 0 | 0 |
| 12P | 0 | 52 | 42 | 0 | 0 | 0 | 0 |
| 01P | 0 | 47 | 39 | 0 | 0 | 0 | 0 |
| 02P | 0 | 72 | 62 | 0 | 0 | 0 | 0 |
| 03P | 0 | 97 | 87 | 0 | 0 | 0 | 0 |
| 04P | 0 | 99 | 89 | 0 | 0 | 0 | 0 |
| 05P | 0 | 119 | 118 | 0 | 0 | 0 | 0 |
| 06P | 0 | 66 | 71 | 0 | 0 | 0 | 0 |
| 07P | 0 | 45 | 46 | 0 | 0 | 0 | 0 |
| 08P | 0 | 42 | 43 | 0 | 0 | 0 | 0 |
| 09P | 0 | 32 | 26 | 0 | 0 | 0 | 0 |
| 10P | 0 | 9 | 17 | 0 | 0 | 0 | 0 |
| 11P | 0 | 8 | 10 | 0 | 0 | 0 | 0 |
| TOT | 0 | 833 | 861 | 80 | 0 | 0 | 0 |

STATE OF CONNECTICUT
DEPARTMENT OF TRANSPORTATION
BUREAU OF POLICY AND PLANNING
PLANNING INVENTORY AND DATA

TRAFFIC RECORDER DATA

| TOWN OF GRANBY | ROUTE 20 | | | | | | | DIRECTION E |
|-------------------|-----------------|-----|----------|------------|------------|------------|-----|-------------|
| EAST OF ROUTE 219 | SUN | MON | TUE | WED | THU | FRI | SAT | |
| DAY | 0 | 0 | 0 | 11/20/2013 | 11/21/2013 | 11/22/2013 | 0 | |
| DATE | 0 | 0 | 0 | 11/20/2013 | 11/21/2013 | 11/22/2013 | 0 | |
| TYPE | | | | | | | | |
| HOUR | | | | | | | | |
| | 2013 ADT = 4100 | | ACF = NA | | | | | |
| | ***** | | | | | | | |
| 12A | 0 | 0 | 0 | 0 | 8 | 7 | 0 | |
| 01A | 0 | 0 | 0 | 0 | 7 | 8 | 0 | |
| 02A | 0 | 0 | 0 | 0 | 7 | 3 | 0 | |
| 03A | 0 | 0 | 0 | 0 | 11 | 18 | 0 | |
| 04A | 0 | 0 | 0 | 0 | 47 | 53 | 0 | |
| 05A | 0 | 0 | 0 | 0 | 167 | 181 | 0 | |
| 06A | 0 | 0 | 0 | 0 | 442 | 407 | 0 | |
| 07A | 0 | 0 | 0 | 607 | 618 | 0 | 0 | |
| 08A | 0 | 0 | 0 | 410 | 434 | 0 | 0 | |
| 09A | 0 | 0 | 0 | 214 | 226 | 0 | 0 | |
| 10A | 0 | 0 | 0 | 196 | 212 | 0 | 0 | |
| 11A | 0 | 0 | 0 | 202 | 203 | 0 | 0 | |
| 12P | 0 | 0 | 0 | 185 | 177 | 0 | 0 | |
| 01P | 0 | 0 | 0 | 184 | 211 | 0 | 0 | |
| 02P | 0 | 0 | 0 | 247 | 241 | 0 | 0 | |
| 03P | 0 | 0 | 0 | 228 | 256 | 0 | 0 | |
| 04P | 0 | 0 | 0 | 292 | 293 | 0 | 0 | |
| 05P | 0 | 0 | 0 | 279 | 264 | 0 | 0 | |
| 06P | 0 | 0 | 0 | 157 | 168 | 0 | 0 | |
| 07P | 0 | 0 | 0 | 89 | 103 | 0 | 0 | |
| 08P | 0 | 0 | 0 | 66 | 79 | 0 | 0 | |
| 09P | 0 | 0 | 0 | 56 | 45 | 0 | 0 | |
| 10P | 0 | 0 | 0 | 41 | 42 | 0 | 0 | |
| 11P | 0 | 0 | 0 | 25 | 33 | 0 | 0 | |
| TOT | 0 | 0 | 0 | 3478 | 4294 | 677 | 0 | |

STATE OF CONNECTICUT
DEPARTMENT OF TRANSPORTATION
BUREAU OF POLICY AND PLANNING
PLANNING INVENTORY AND DATA

TRAFFIC RECORDER DATA

| TOWN OF GRANBY | ROUTE 20 | | | | | | | DIRECTION W |
|-------------------|-----------------|-----|----------|------------|------------|------------|-----|-------------|
| EAST OF ROUTE 219 | SUN | MON | TUE | WED | THU | FRI | SAT | |
| DAY | 0 | 0 | 0 | 11/20/2013 | 11/21/2013 | 11/22/2013 | 0 | |
| DATE | | | | | | | | |
| TYPE | | | | | | | | |
| HOUR | | | | | | | | |
| | 2013 ADT = 4000 | | ACF = NA | | | | | |
| | ***** | | | | | | | |
| 12A | 0 | 0 | 0 | 0 | 36 | 53 | 0 | |
| 01A | 0 | 0 | 0 | 0 | 18 | 25 | 0 | |
| 02A | 0 | 0 | 0 | 0 | 5 | 6 | 0 | |
| 03A | 0 | 0 | 0 | 0 | 7 | 10 | 0 | |
| 04A | 0 | 0 | 0 | 0 | 14 | 17 | 0 | |
| 05A | 0 | 0 | 0 | 0 | 69 | 61 | 0 | |
| 06A | 0 | 0 | 0 | 0 | 123 | 116 | 0 | |
| 07A | 0 | 0 | 0 | 206 | 189 | 0 | 0 | |
| 08A | 0 | 0 | 0 | 187 | 185 | 0 | 0 | |
| 09A | 0 | 0 | 0 | 147 | 156 | 0 | 0 | |
| 10A | 0 | 0 | 0 | 125 | 181 | 0 | 0 | |
| 11A | 0 | 0 | 0 | 157 | 166 | 0 | 0 | |
| 12P | 0 | 0 | 0 | 188 | 243 | 0 | 0 | |
| 01P | 0 | 0 | 0 | 204 | 185 | 0 | 0 | |
| 02P | 0 | 0 | 0 | 268 | 237 | 0 | 0 | |
| 03P | 0 | 0 | 0 | 381 | 370 | 0 | 0 | |
| 04P | 0 | 0 | 0 | 473 | 515 | 0 | 0 | |
| 05P | 0 | 0 | 0 | 540 | 532 | 0 | 0 | |
| 06P | 0 | 0 | 0 | 316 | 350 | 0 | 0 | |
| 07P | 0 | 0 | 0 | 192 | 185 | 0 | 0 | |
| 08P | 0 | 0 | 0 | 168 | 172 | 0 | 0 | |
| 09P | 0 | 0 | 0 | 132 | 126 | 0 | 0 | |
| 10P | 0 | 0 | 0 | 55 | 60 | 0 | 0 | |
| 11P | 0 | 0 | 0 | 64 | 67 | 0 | 0 | |
| TOT | 0 | 0 | 0 | 3803 | 4191 | 288 | 0 | |

STATE OF CONNECTICUT
DEPARTMENT OF TRANSPORTATION
BUREAU OF POLICY AND PLANNING
PLANNING INVENTORY AND DATA

TRAFFIC RECORDER DATA

| TOWN OF GRANBY | ROUTE 20 | | | | | | DIRECTION E |
|-------------------------|-----------------|-----|----------|------------|------------|------------|-------------|
| SE OF ROUTE 189 (W JCT) | SUN | MON | TUE | WED | THU | FRI | SAT |
| DAY | 0 | 0 | 0 | 11/13/2013 | 11/14/2013 | 11/15/2013 | 0 |
| DATE | 0 | 0 | 0 | 11/13/2013 | 11/14/2013 | 11/15/2013 | 0 |
| TYPE | | | | | | | |
| HOUR | | | | | | | |
| | 2013 ADT = 7900 | | ACF = NA | | | | |
| | ***** | | | | | | |
| 12A | 0 | 0 | 0 | 0 | 13 | 16 | 0 |
| 01A | 0 | 0 | 0 | 0 | 4 | 7 | 0 |
| 02A | 0 | 0 | 0 | 0 | 11 | 4 | 0 |
| 03A | 0 | 0 | 0 | 0 | 23 | 20 | 0 |
| 04A | 0 | 0 | 0 | 0 | 67 | 96 | 0 |
| 05A | 0 | 0 | 0 | 0 | 274 | 270 | 0 |
| 06A | 0 | 0 | 0 | 745 | 761 | 0 | 0 |
| 07A | 0 | 0 | 0 | 1109 | 1132 | 0 | 0 |
| 08A | 0 | 0 | 0 | 930 | 1021 | 0 | 0 |
| 09A | 0 | 0 | 0 | 539 | 473 | 0 | 0 |
| 10A | 0 | 0 | 0 | 423 | 398 | 0 | 0 |
| 11A | 0 | 0 | 0 | 387 | 374 | 0 | 0 |
| 12P | 0 | 0 | 0 | 434 | 409 | 0 | 0 |
| 01P | 0 | 0 | 0 | 413 | 404 | 0 | 0 |
| 02P | 0 | 0 | 0 | 481 | 472 | 0 | 0 |
| 03P | 0 | 0 | 0 | 518 | 538 | 0 | 0 |
| 04P | 0 | 0 | 0 | 458 | 475 | 0 | 0 |
| 05P | 0 | 0 | 0 | 465 | 451 | 0 | 0 |
| 06P | 0 | 0 | 0 | 326 | 353 | 0 | 0 |
| 07P | 0 | 0 | 0 | 187 | 203 | 0 | 0 |
| 08P | 0 | 0 | 0 | 118 | 181 | 0 | 0 |
| 09P | 0 | 0 | 0 | 120 | 91 | 0 | 0 |
| 10P | 0 | 0 | 0 | 68 | 62 | 0 | 0 |
| 11P | 0 | 0 | 0 | 31 | 44 | 0 | 0 |
| TOT | 0 | 0 | 0 | 7752 | 8234 | 413 | 0 |

STATE OF CONNECTICUT
DEPARTMENT OF TRANSPORTATION
BUREAU OF POLICY AND PLANNING
PLANNING INVENTORY AND DATA

TRAFFIC RECORDER DATA

| TOWN OF GRANBY | ROUTE 20 | | | | | | | DIRECTION W |
|-------------------------|-----------------|-----|----------|------------|------------|------------|-----|-------------|
| SE OF ROUTE 189 (W JCT) | SUN | MON | TUE | WED | THU | FRI | SAT | |
| DAY | 0 | 0 | 0 | 11/13/2013 | 11/14/2013 | 11/15/2013 | 0 | |
| DATE | | | | | | | | |
| TYPE | | | | | | | | |
| HOUR | | | | | | | | |
| | 2013 ADT = 8100 | | ACF = NA | | | | | |
| | ***** | | | | | | | |
| 12A | 0 | 0 | 0 | 0 | 65 | 87 | 0 | |
| 01A | 0 | 0 | 0 | 0 | 21 | 19 | 0 | |
| 02A | 0 | 0 | 0 | 0 | 7 | 13 | 0 | |
| 03A | 0 | 0 | 0 | 0 | 3 | 9 | 0 | |
| 04A | 0 | 0 | 0 | 0 | 14 | 14 | 0 | |
| 05A | 0 | 0 | 0 | 0 | 52 | 59 | 0 | |
| 06A | 0 | 0 | 0 | 223 | 197 | 0 | 0 | |
| 07A | 0 | 0 | 0 | 454 | 431 | 0 | 0 | |
| 08A | 0 | 0 | 0 | 397 | 460 | 0 | 0 | |
| 09A | 0 | 0 | 0 | 310 | 314 | 0 | 0 | |
| 10A | 0 | 0 | 0 | 315 | 302 | 0 | 0 | |
| 11A | 0 | 0 | 0 | 375 | 351 | 0 | 0 | |
| 12P | 0 | 0 | 0 | 428 | 390 | 0 | 0 | |
| 01P | 0 | 0 | 0 | 452 | 402 | 0 | 0 | |
| 02P | 0 | 0 | 0 | 540 | 559 | 0 | 0 | |
| 03P | 0 | 0 | 0 | 711 | 753 | 0 | 0 | |
| 04P | 0 | 0 | 0 | 905 | 902 | 0 | 0 | |
| 05P | 0 | 0 | 0 | 976 | 1043 | 0 | 0 | |
| 06P | 0 | 0 | 0 | 676 | 726 | 0 | 0 | |
| 07P | 0 | 0 | 0 | 467 | 445 | 0 | 0 | |
| 08P | 0 | 0 | 0 | 416 | 368 | 0 | 0 | |
| 09P | 0 | 0 | 0 | 234 | 289 | 0 | 0 | |
| 10P | 0 | 0 | 0 | 154 | 140 | 0 | 0 | |
| 11P | 0 | 0 | 0 | 84 | 108 | 0 | 0 | |
| TOT | 0 | 0 | 0 | 8117 | 8342 | 201 | 0 | |

STATE OF CONNECTICUT
 DEPARTMENT OF TRANSPORTATION
 BUREAU OF POLICY AND PLANNING
 PLANNING INVENTORY AND DATA

TRAFFIC RECORDER DATA

| TOWN OF GRANBY | ROUTE 20 | | | | | | DIRECTION E |
|-------------------------|-----------------|------------|------------|------------|-----|-----|-------------|
| WEST OF BUSHY HILL ROAD | SUN | MON | TUE | WED | THU | FRI | SAT |
| DAY | 0 | 11/18/2013 | 11/19/2013 | 11/20/2013 | 0 | 0 | 0 |
| DATE | | | | | | | |
| TYPE | | | | | | | |
| HOUR | | | | | | | |
| | 2013 ADT = 4000 | | ACF = NA | | | | |
| | ***** | | | | | | |
| 12A | 0 | 0 | 15 | 7 | 0 | 0 | 0 |
| 01A | 0 | 0 | 14 | 6 | 0 | 0 | 0 |
| 02A | 0 | 0 | 6 | 1 | 0 | 0 | 0 |
| 03A | 0 | 0 | 10 | 16 | 0 | 0 | 0 |
| 04A | 0 | 0 | 60 | 56 | 0 | 0 | 0 |
| 05A | 0 | 0 | 175 | 163 | 0 | 0 | 0 |
| 06A | 0 | 0 | 450 | 428 | 0 | 0 | 0 |
| 07A | 0 | 608 | 629 | 0 | 0 | 0 | 0 |
| 08A | 0 | 420 | 464 | 0 | 0 | 0 | 0 |
| 09A | 0 | 251 | 267 | 0 | 0 | 0 | 0 |
| 10A | 0 | 194 | 201 | 0 | 0 | 0 | 0 |
| 11A | 0 | 196 | 173 | 0 | 0 | 0 | 0 |
| 12P | 0 | 203 | 193 | 0 | 0 | 0 | 0 |
| 01P | 0 | 219 | 197 | 0 | 0 | 0 | 0 |
| 02P | 0 | 237 | 233 | 0 | 0 | 0 | 0 |
| 03P | 0 | 227 | 256 | 0 | 0 | 0 | 0 |
| 04P | 0 | 225 | 244 | 0 | 0 | 0 | 0 |
| 05P | 0 | 233 | 223 | 0 | 0 | 0 | 0 |
| 06P | 0 | 150 | 157 | 0 | 0 | 0 | 0 |
| 07P | 0 | 69 | 103 | 0 | 0 | 0 | 0 |
| 08P | 0 | 48 | 88 | 0 | 0 | 0 | 0 |
| 09P | 0 | 43 | 39 | 0 | 0 | 0 | 0 |
| 10P | 0 | 22 | 30 | 0 | 0 | 0 | 0 |
| 11P | 0 | 13 | 19 | 0 | 0 | 0 | 0 |
| TOT | 0 | 3358 | 4246 | 677 | 0 | 0 | 0 |

STATE OF CONNECTICUT
DEPARTMENT OF TRANSPORTATION
BUREAU OF POLICY AND PLANNING
PLANNING INVENTORY AND DATA

TRAFFIC RECORDER DATA

| TOWN OF GRANBY | ROUTE 20 | | | | | | | DIRECTION W |
|-------------------------|-----------------|------------|------------|------------|-----|-----|-----|-------------|
| WEST OF BUSHY HILL ROAD | SUN | MON | TUE | WED | THU | FRI | SAT | |
| DAY | 0 | 11/18/2013 | 11/19/2013 | 11/20/2013 | 0 | 0 | 0 | |
| DATE | | | | | | | | |
| TYPE | | | | | | | | |
| HOUR | | | | | | | | |
| | 2013 ADT = 3900 | | ACF = NA | | | | | |
| | ***** | | | | | | | |
| 12A | 0 | 0 | 30 | 42 | 0 | 0 | 0 | |
| 01A | 0 | 0 | 21 | 7 | 0 | 0 | 0 | |
| 02A | 0 | 0 | 12 | 5 | 0 | 0 | 0 | |
| 03A | 0 | 0 | 9 | 10 | 0 | 0 | 0 | |
| 04A | 0 | 0 | 16 | 18 | 0 | 0 | 0 | |
| 05A | 0 | 0 | 34 | 47 | 0 | 0 | 0 | |
| 06A | 0 | 0 | 119 | 98 | 0 | 0 | 0 | |
| 07A | 0 | 177 | 200 | 0 | 0 | 0 | 0 | |
| 08A | 0 | 209 | 195 | 0 | 0 | 0 | 0 | |
| 09A | 0 | 166 | 159 | 0 | 0 | 0 | 0 | |
| 10A | 0 | 144 | 176 | 0 | 0 | 0 | 0 | |
| 11A | 0 | 200 | 149 | 0 | 0 | 0 | 0 | |
| 12P | 0 | 192 | 219 | 0 | 0 | 0 | 0 | |
| 01P | 0 | 177 | 179 | 0 | 0 | 0 | 0 | |
| 02P | 0 | 259 | 250 | 0 | 0 | 0 | 0 | |
| 03P | 0 | 374 | 381 | 0 | 0 | 0 | 0 | |
| 04P | 0 | 460 | 500 | 0 | 0 | 0 | 0 | |
| 05P | 0 | 514 | 519 | 0 | 0 | 0 | 0 | |
| 06P | 0 | 331 | 329 | 0 | 0 | 0 | 0 | |
| 07P | 0 | 189 | 211 | 0 | 0 | 0 | 0 | |
| 08P | 0 | 121 | 188 | 0 | 0 | 0 | 0 | |
| 09P | 0 | 92 | 99 | 0 | 0 | 0 | 0 | |
| 10P | 0 | 58 | 72 | 0 | 0 | 0 | 0 | |
| 11P | 0 | 36 | 53 | 0 | 0 | 0 | 0 | |
| TOT | 0 | 3699 | 4120 | 227 | 0 | 0 | 0 | |

STATE OF CONNECTICUT
DEPARTMENT OF TRANSPORTATION
BUREAU OF POLICY AND PLANNING
PLANNING INVENTORY AND DATA

TRAFFIC RECORDER DATA

| TOWN OF GRANBY | ROUTE | | | | | | DIRECTION E |
|---|-----------------|------------|------------|------------|-----|-----|-------------|
| EAST STREET - NW OF BRADLEY BROOK DRIVE | SUN | MON | TUE | WED | THU | FRI | SAT |
| DAY | | | | | | | |
| DATE | 0 | 11/18/2013 | 11/19/2013 | 11/20/2013 | 0 | 0 | 0 |
| TYPE | | | | | | | |
| HOUR | | | | | | | |
| | 2013 ADT = 1300 | | ACF = NA | | | | |
| | ***** | | | | | | |
| 12A | 0 | 0 | 2 | 0 | 0 | 0 | 0 |
| 01A | 0 | 0 | 1 | 0 | 0 | 0 | 0 |
| 02A | 0 | 0 | 2 | 1 | 0 | 0 | 0 |
| 03A | 0 | 0 | 3 | 2 | 0 | 0 | 0 |
| 04A | 0 | 0 | 9 | 6 | 0 | 0 | 0 |
| 05A | 0 | 0 | 34 | 33 | 0 | 0 | 0 |
| 06A | 0 | 0 | 107 | 98 | 0 | 0 | 0 |
| 07A | 0 | 0 | 199 | 172 | 0 | 0 | 0 |
| 08A | 0 | 0 | 130 | 145 | 0 | 0 | 0 |
| 09A | 0 | 77 | 75 | 0 | 0 | 0 | 0 |
| 10A | 0 | 70 | 87 | 0 | 0 | 0 | 0 |
| 11A | 0 | 81 | 67 | 0 | 0 | 0 | 0 |
| 12P | 0 | 70 | 50 | 0 | 0 | 0 | 0 |
| 01P | 0 | 81 | 66 | 0 | 0 | 0 | 0 |
| 02P | 0 | 77 | 100 | 0 | 0 | 0 | 0 |
| 03P | 0 | 95 | 79 | 0 | 0 | 0 | 0 |
| 04P | 0 | 88 | 93 | 0 | 0 | 0 | 0 |
| 05P | 0 | 98 | 93 | 0 | 0 | 0 | 0 |
| 06P | 0 | 56 | 67 | 0 | 0 | 0 | 0 |
| 07P | 0 | 37 | 54 | 0 | 0 | 0 | 0 |
| 08P | 0 | 24 | 23 | 0 | 0 | 0 | 0 |
| 09P | 0 | 20 | 13 | 0 | 0 | 0 | 0 |
| 10P | 0 | 4 | 10 | 0 | 0 | 0 | 0 |
| 11P | 0 | 5 | 3 | 0 | 0 | 0 | 0 |
| TOT | 0 | 883 | 1367 | 457 | 0 | 0 | 0 |

STATE OF CONNECTICUT
 DEPARTMENT OF TRANSPORTATION
 BUREAU OF POLICY AND PLANNING
 PLANNING INVENTORY AND DATA

TRAFFIC RECORDER DATA

| TOWN OF GRANBY | ROUTE | | | | | | DIRECTION W |
|---|-----------------|------------|------------|------------|-----|-----|-------------|
| EAST STREET - NW OF BRADLEY BROOK DRIVE | SUN | MON | TUE | WED | THU | FRI | SAT |
| DAY | | | | | | | |
| DATE | 0 | 11/18/2013 | 11/19/2013 | 11/20/2013 | 0 | 0 | 0 |
| TYPE | | | | | | | |
| HOUR | | | | | | | |
| | 2013 ADT = 1300 | | ACF = NA | | | | |
| | ***** | | | | | | |
| 12A | 0 | 0 | 3 | 7 | 0 | 0 | 0 |
| 01A | 0 | 0 | 1 | 0 | 0 | 0 | 0 |
| 02A | 0 | 0 | 2 | 0 | 0 | 0 | 0 |
| 03A | 0 | 0 | 5 | 5 | 0 | 0 | 0 |
| 04A | 0 | 0 | 2 | 6 | 0 | 0 | 0 |
| 05A | 0 | 0 | 10 | 15 | 0 | 0 | 0 |
| 06A | 0 | 0 | 35 | 34 | 0 | 0 | 0 |
| 07A | 0 | 0 | 61 | 51 | 0 | 0 | 0 |
| 08A | 0 | 0 | 50 | 47 | 0 | 0 | 0 |
| 09A | 0 | 59 | 54 | 0 | 0 | 0 | 0 |
| 10A | 0 | 49 | 58 | 0 | 0 | 0 | 0 |
| 11A | 0 | 69 | 68 | 0 | 0 | 0 | 0 |
| 12P | 0 | 72 | 59 | 0 | 0 | 0 | 0 |
| 01P | 0 | 63 | 72 | 0 | 0 | 0 | 0 |
| 02P | 0 | 101 | 76 | 0 | 0 | 0 | 0 |
| 03P | 0 | 152 | 149 | 0 | 0 | 0 | 0 |
| 04P | 0 | 184 | 156 | 0 | 0 | 0 | 0 |
| 05P | 0 | 181 | 177 | 0 | 0 | 0 | 0 |
| 06P | 0 | 115 | 128 | 0 | 0 | 0 | 0 |
| 07P | 0 | 85 | 85 | 0 | 0 | 0 | 0 |
| 08P | 0 | 52 | 65 | 0 | 0 | 0 | 0 |
| 09P | 0 | 34 | 35 | 0 | 0 | 0 | 0 |
| 10P | 0 | 14 | 23 | 0 | 0 | 0 | 0 |
| 11P | 0 | 4 | 15 | 0 | 0 | 0 | 0 |
| TOT | 0 | 1234 | 1389 | 165 | 0 | 0 | 0 |

STATE OF CONNECTICUT
DEPARTMENT OF TRANSPORTATION
BUREAU OF POLICY AND PLANNING
PLANNING INVENTORY AND DATA

TRAFFIC RECORDER DATA

| TOWN OF GRANBY | ROUTE | | | | | | | DIRECTION N |
|---|----------------|-----|------------|------------|------------|-----|-----|-------------|
| NOTCH ROAD - NORTH OF OLD STAGECOACH RD | SUN | MON | TUE | WED | THU | FRI | SAT | |
| DAY | | | | | | | | |
| DATE | 0 | 0 | 11/19/2013 | 11/20/2013 | 11/21/2013 | 0 | 0 | |
| TYPE | | | | | | | | |
| HOUR | | | | | | | | |
| | 2013 ADT = 450 | | ACF = NA | | | | | |
| | ***** | | | | | | | |
| 12A | 0 | 0 | 0 | 1 | 3 | 0 | 0 | |
| 01A | 0 | 0 | 0 | 0 | 0 | 0 | 0 | |
| 02A | 0 | 0 | 0 | 0 | 0 | 0 | 0 | |
| 03A | 0 | 0 | 0 | 1 | 0 | 0 | 0 | |
| 04A | 0 | 0 | 0 | 0 | 1 | 0 | 0 | |
| 05A | 0 | 0 | 0 | 4 | 4 | 0 | 0 | |
| 06A | 0 | 0 | 0 | 10 | 8 | 0 | 0 | |
| 07A | 0 | 0 | 0 | 15 | 14 | 0 | 0 | |
| 08A | 0 | 0 | 19 | 19 | 0 | 0 | 0 | |
| 09A | 0 | 0 | 13 | 25 | 0 | 0 | 0 | |
| 10A | 0 | 0 | 21 | 22 | 0 | 0 | 0 | |
| 11A | 0 | 0 | 25 | 26 | 0 | 0 | 0 | |
| 12P | 0 | 0 | 25 | 21 | 0 | 0 | 0 | |
| 01P | 0 | 0 | 24 | 27 | 0 | 0 | 0 | |
| 02P | 0 | 0 | 29 | 31 | 0 | 0 | 0 | |
| 03P | 0 | 0 | 51 | 46 | 0 | 0 | 0 | |
| 04P | 0 | 0 | 71 | 72 | 0 | 0 | 0 | |
| 05P | 0 | 0 | 63 | 69 | 0 | 0 | 0 | |
| 06P | 0 | 0 | 48 | 53 | 0 | 0 | 0 | |
| 07P | 0 | 0 | 15 | 20 | 0 | 0 | 0 | |
| 08P | 0 | 0 | 15 | 18 | 0 | 0 | 0 | |
| 09P | 0 | 0 | 9 | 8 | 0 | 0 | 0 | |
| 10P | 0 | 0 | 9 | 6 | 0 | 0 | 0 | |
| 11P | 0 | 0 | 2 | 2 | 0 | 0 | 0 | |
| TOT | 0 | 0 | 439 | 496 | 30 | 0 | 0 | |

STATE OF CONNECTICUT
DEPARTMENT OF TRANSPORTATION
BUREAU OF POLICY AND PLANNING
PLANNING INVENTORY AND DATA

TRAFFIC RECORDER DATA

| TOWN OF GRANBY | ROUTE | | | | | | | DIRECTION S |
|---|----------------|-----|------------|------------|------------|-----|-----|-------------|
| NOTCH ROAD - NORTH OF OLD STAGECOACH RD | SUN | MON | TUE | WED | THU | FRI | SAT | |
| DAY | | | 11/19/2013 | 11/20/2013 | 11/21/2013 | | | |
| DATE | 0 | 0 | | | | 0 | 0 | |
| TYPE | | | | | | | | |
| HOUR | | | | | | | | |
| | 2013 ADT = 500 | | ACF = NA | | | | | |
| | ***** | | | | | | | |
| 12A | 0 | 0 | 0 | 0 | 2 | 0 | 0 | |
| 01A | 0 | 0 | 0 | 0 | 0 | 0 | 0 | |
| 02A | 0 | 0 | 0 | 0 | 0 | 0 | 0 | |
| 03A | 0 | 0 | 0 | 0 | 0 | 0 | 0 | |
| 04A | 0 | 0 | 0 | 3 | 2 | 0 | 0 | |
| 05A | 0 | 0 | 0 | 13 | 16 | 0 | 0 | |
| 06A | 0 | 0 | 0 | 43 | 44 | 0 | 0 | |
| 07A | 0 | 0 | 0 | 85 | 65 | 0 | 0 | |
| 08A | 0 | 0 | 38 | 44 | 0 | 0 | 0 | |
| 09A | 0 | 0 | 31 | 27 | 0 | 0 | 0 | |
| 10A | 0 | 0 | 26 | 24 | 0 | 0 | 0 | |
| 11A | 0 | 0 | 21 | 27 | 0 | 0 | 0 | |
| 12P | 0 | 0 | 30 | 32 | 0 | 0 | 0 | |
| 01P | 0 | 0 | 29 | 31 | 0 | 0 | 0 | |
| 02P | 0 | 0 | 34 | 29 | 0 | 0 | 0 | |
| 03P | 0 | 0 | 27 | 28 | 0 | 0 | 0 | |
| 04P | 0 | 0 | 34 | 40 | 0 | 0 | 0 | |
| 05P | 0 | 0 | 26 | 23 | 0 | 0 | 0 | |
| 06P | 0 | 0 | 17 | 37 | 0 | 0 | 0 | |
| 07P | 0 | 0 | 13 | 8 | 0 | 0 | 0 | |
| 08P | 0 | 0 | 9 | 17 | 0 | 0 | 0 | |
| 09P | 0 | 0 | 2 | 8 | 0 | 0 | 0 | |
| 10P | 0 | 0 | 3 | 6 | 0 | 0 | 0 | |
| 11P | 0 | 0 | 1 | 3 | 0 | 0 | 0 | |
| TOT | 0 | 0 | 341 | 528 | 129 | 0 | 0 | |

STATE OF CONNECTICUT
 DEPARTMENT OF TRANSPORTATION
 BUREAU OF POLICY AND PLANNING
 PLANNING INVENTORY AND DATA

TRAFFIC RECORDER DATA

| TOWN OF GRANBY | ROUTE | | | | | | | DIRECTION E |
|---------------------------------|-----------------|------------|------------|------------|-----|-----|-----|-------------|
| EAST STREET - EAST OF ROUTE 189 | SUN | MON | TUE | WED | THU | FRI | SAT | |
| DAY | 0 | 11/18/2013 | 11/19/2013 | 11/20/2013 | 0 | 0 | 0 | |
| DATE | | | | | | | | |
| TYPE | | | | | | | | |
| HOUR | | | | | | | | |
| | 2013 ADT = 1200 | | ACF = NA | | | | | |
| | ***** | | | | | | | |
| 12A | 0 | 0 | 4 | 2 | 0 | 0 | 0 | |
| 01A | 0 | 0 | 2 | 0 | 0 | 0 | 0 | |
| 02A | 0 | 0 | 2 | 1 | 0 | 0 | 0 | |
| 03A | 0 | 0 | 1 | 1 | 0 | 0 | 0 | |
| 04A | 0 | 0 | 2 | 3 | 0 | 0 | 0 | |
| 05A | 0 | 0 | 25 | 23 | 0 | 0 | 0 | |
| 06A | 0 | 0 | 76 | 72 | 0 | 0 | 0 | |
| 07A | 0 | 0 | 144 | 110 | 0 | 0 | 0 | |
| 08A | 0 | 0 | 104 | 112 | 0 | 0 | 0 | |
| 09A | 0 | 61 | 70 | 0 | 0 | 0 | 0 | |
| 10A | 0 | 56 | 76 | 0 | 0 | 0 | 0 | |
| 11A | 0 | 79 | 63 | 0 | 0 | 0 | 0 | |
| 12P | 0 | 74 | 62 | 0 | 0 | 0 | 0 | |
| 01P | 0 | 70 | 76 | 0 | 0 | 0 | 0 | |
| 02P | 0 | 93 | 89 | 0 | 0 | 0 | 0 | |
| 03P | 0 | 108 | 91 | 0 | 0 | 0 | 0 | |
| 04P | 0 | 108 | 123 | 0 | 0 | 0 | 0 | |
| 05P | 0 | 105 | 104 | 0 | 0 | 0 | 0 | |
| 06P | 0 | 72 | 85 | 0 | 0 | 0 | 0 | |
| 07P | 0 | 41 | 54 | 0 | 0 | 0 | 0 | |
| 08P | 0 | 30 | 33 | 0 | 0 | 0 | 0 | |
| 09P | 0 | 23 | 21 | 0 | 0 | 0 | 0 | |
| 10P | 0 | 7 | 11 | 0 | 0 | 0 | 0 | |
| 11P | 0 | 8 | 6 | 0 | 0 | 0 | 0 | |
| TOT | 0 | 935 | 1324 | 324 | 0 | 0 | 0 | |

STATE OF CONNECTICUT
DEPARTMENT OF TRANSPORTATION
BUREAU OF POLICY AND PLANNING
PLANNING INVENTORY AND DATA

TRAFFIC RECORDER DATA

| TOWN OF GRANBY | ROUTE | | | | | | | DIRECTION W |
|---------------------------------|-----------------|------------|------------|------------|-----|-----|-----|-------------|
| EAST STREET - EAST OF ROUTE 189 | SUN | MON | TUE | WED | THU | FRI | SAT | |
| DAY | 0 | 11/18/2013 | 11/19/2013 | 11/20/2013 | 0 | 0 | 0 | |
| DATE | | | | | | | | |
| TYPE | | | | | | | | |
| HOUR | | | | | | | | |
| | 2013 ADT = 1300 | | ACF = NA | | | | | |
| | ***** | | | | | | | |
| 12A | 0 | 0 | 1 | 4 | 0 | 0 | 0 | |
| 01A | 0 | 0 | 2 | 0 | 0 | 0 | 0 | |
| 02A | 0 | 0 | 1 | 0 | 0 | 0 | 0 | |
| 03A | 0 | 0 | 3 | 6 | 0 | 0 | 0 | |
| 04A | 0 | 0 | 2 | 5 | 0 | 0 | 0 | |
| 05A | 0 | 0 | 24 | 26 | 0 | 0 | 0 | |
| 06A | 0 | 0 | 62 | 60 | 0 | 0 | 0 | |
| 07A | 0 | 0 | 87 | 78 | 0 | 0 | 0 | |
| 08A | 0 | 0 | 77 | 70 | 0 | 0 | 0 | |
| 09A | 0 | 58 | 75 | 0 | 0 | 0 | 0 | |
| 10A | 0 | 58 | 60 | 0 | 0 | 0 | 0 | |
| 11A | 0 | 62 | 72 | 0 | 0 | 0 | 0 | |
| 12P | 0 | 79 | 57 | 0 | 0 | 0 | 0 | |
| 01P | 0 | 76 | 81 | 0 | 0 | 0 | 0 | |
| 02P | 0 | 95 | 85 | 0 | 0 | 0 | 0 | |
| 03P | 0 | 146 | 137 | 0 | 0 | 0 | 0 | |
| 04P | 0 | 153 | 131 | 0 | 0 | 0 | 0 | |
| 05P | 0 | 152 | 151 | 0 | 0 | 0 | 0 | |
| 06P | 0 | 103 | 105 | 0 | 0 | 0 | 0 | |
| 07P | 0 | 67 | 68 | 0 | 0 | 0 | 0 | |
| 08P | 0 | 44 | 50 | 0 | 0 | 0 | 0 | |
| 09P | 0 | 31 | 30 | 0 | 0 | 0 | 0 | |
| 10P | 0 | 6 | 18 | 0 | 0 | 0 | 0 | |
| 11P | 0 | 6 | 10 | 0 | 0 | 0 | 0 | |
| TOT | 0 | 1136 | 1389 | 249 | 0 | 0 | 0 | |

STATE OF CONNECTICUT
DEPARTMENT OF TRANSPORTATION
BUREAU OF POLICY AND PLANNING
PLANNING INVENTORY AND DATA

TRAFFIC RECORDER DATA

| TOWN OF GRANBY | ROUTE 20 | | | | | | | DIRECTION B |
|------------------|-----------------|-----|------------|------------|------------|------------|-----|-------------|
| NW OF BEMAN ROAD | SUN | MON | TUE | WED | THU | FRI | SAT | |
| DAY | 0 | 0 | 0 | 11/20/2013 | 11/21/2013 | 11/22/2013 | 0 | |
| DATE | 0 | 0 | 0 | 11/20/2013 | 11/21/2013 | 11/22/2013 | 0 | |
| TYPE | | | | | | | | |
| HOUR | | | | | | | | |
| | 2013 ADT = 1800 | | ACF = 0.99 | | | | | |
| | ***** | | | | | | | |
| 12A | 0 | 0 | 0 | 0 | 3 | 9 | 0 | |
| 01A | 0 | 0 | 0 | 0 | 5 | 3 | 0 | |
| 02A | 0 | 0 | 0 | 0 | 2 | 0 | 0 | |
| 03A | 0 | 0 | 0 | 0 | 3 | 2 | 0 | |
| 04A | 0 | 0 | 0 | 0 | 10 | 16 | 0 | |
| 05A | 0 | 0 | 0 | 0 | 47 | 50 | 0 | |
| 06A | 0 | 0 | 0 | 0 | 117 | 109 | 0 | |
| 07A | 0 | 0 | 0 | 154 | 166 | 0 | 0 | |
| 08A | 0 | 0 | 0 | 117 | 124 | 0 | 0 | |
| 09A | 0 | 0 | 0 | 81 | 83 | 0 | 0 | |
| 10A | 0 | 0 | 0 | 84 | 102 | 0 | 0 | |
| 11A | 0 | 0 | 0 | 97 | 93 | 0 | 0 | |
| 12P | 0 | 0 | 0 | 89 | 104 | 0 | 0 | |
| 01P | 0 | 0 | 0 | 108 | 112 | 0 | 0 | |
| 02P | 0 | 0 | 0 | 129 | 114 | 0 | 0 | |
| 03P | 0 | 0 | 0 | 148 | 112 | 0 | 0 | |
| 04P | 0 | 0 | 0 | 150 | 168 | 0 | 0 | |
| 05P | 0 | 0 | 0 | 167 | 146 | 0 | 0 | |
| 06P | 0 | 0 | 0 | 121 | 115 | 0 | 0 | |
| 07P | 0 | 0 | 0 | 78 | 77 | 0 | 0 | |
| 08P | 0 | 0 | 0 | 49 | 52 | 0 | 0 | |
| 09P | 0 | 0 | 0 | 37 | 43 | 0 | 0 | |
| 10P | 0 | 0 | 0 | 27 | 19 | 0 | 0 | |
| 11P | 0 | 0 | 0 | 23 | 25 | 0 | 0 | |
| TOT | 0 | 0 | 0 | 1659 | 1842 | 189 | 0 | |

STATE OF CONNECTICUT
DEPARTMENT OF TRANSPORTATION
BUREAU OF POLICY AND PLANNING
PLANNING INVENTORY AND DATA

TRAFFIC RECORDER DATA

TOWN OF GRANBY

ROUTE

DIRECTION E

CANAL ROAD - SE OF HUNGARY ROAD

| DAY | SUN | MON | TUE | WED | THU | FRI | SAT |
|------|-----|-----|-----|------------|------------|------------|-----|
| DATE | 0 | 0 | 0 | 11/13/2013 | 11/14/2013 | 11/15/2013 | 0 |
| TYPE | | | | | | | |
| HOUR | | | | | | | |

2013 ADT = 250

ACF = NA

| | | | | | | | |
|-----|---|---|---|-----|-----|----|---|
| 12A | 0 | 0 | 0 | 0 | 0 | 2 | 0 |
| 01A | 0 | 0 | 0 | 0 | 0 | 0 | 0 |
| 02A | 0 | 0 | 0 | 0 | 1 | 1 | 0 |
| 03A | 0 | 0 | 0 | 0 | 0 | 0 | 0 |
| 04A | 0 | 0 | 0 | 0 | 2 | 0 | 0 |
| 05A | 0 | 0 | 0 | 0 | 8 | 7 | 0 |
| 06A | 0 | 0 | 0 | 0 | 24 | 22 | 0 |
| 07A | 0 | 0 | 0 | 0 | 48 | 58 | 0 |
| 08A | 0 | 0 | 0 | 33 | 33 | 0 | 0 |
| 09A | 0 | 0 | 0 | 17 | 14 | 0 | 0 |
| 10A | 0 | 0 | 0 | 15 | 14 | 0 | 0 |
| 11A | 0 | 0 | 0 | 14 | 14 | 0 | 0 |
| 12P | 0 | 0 | 0 | 18 | 9 | 0 | 0 |
| 01P | 0 | 0 | 0 | 10 | 15 | 0 | 0 |
| 02P | 0 | 0 | 0 | 21 | 25 | 0 | 0 |
| 03P | 0 | 0 | 0 | 16 | 25 | 0 | 0 |
| 04P | 0 | 0 | 0 | 16 | 14 | 0 | 0 |
| 05P | 0 | 0 | 0 | 7 | 14 | 0 | 0 |
| 06P | 0 | 0 | 0 | 13 | 7 | 0 | 0 |
| 07P | 0 | 0 | 0 | 4 | 12 | 0 | 0 |
| 08P | 0 | 0 | 0 | 11 | 10 | 0 | 0 |
| 09P | 0 | 0 | 0 | 5 | 5 | 0 | 0 |
| 10P | 0 | 0 | 0 | 4 | 0 | 0 | 0 |
| 11P | 0 | 0 | 0 | 0 | 1 | 0 | 0 |
| TOT | 0 | 0 | 0 | 204 | 295 | 90 | 0 |

STATE OF CONNECTICUT
DEPARTMENT OF TRANSPORTATION
BUREAU OF POLICY AND PLANNING
PLANNING INVENTORY AND DATA

TRAFFIC RECORDER DATA

| TOWN OF GRANBY | ROUTE | | | | | | | DIRECTION W |
|---------------------------------|----------------|-----|----------|------------|------------|------------|-----|-------------|
| CANAL ROAD - SE OF HUNGARY ROAD | SUN | MON | TUE | WED | THU | FRI | SAT | |
| DAY | 0 | 0 | 0 | 11/13/2013 | 11/14/2013 | 11/15/2013 | 0 | |
| DATE | | | | | | | | |
| TYPE | | | | | | | | |
| HOUR | | | | | | | | |
| | 2013 ADT = 350 | | ACF = NA | | | | | |
| | ***** | | | | | | | |
| 12A | 0 | 0 | 0 | 0 | 3 | 4 | 0 | |
| 01A | 0 | 0 | 0 | 0 | 0 | 0 | 0 | |
| 02A | 0 | 0 | 0 | 0 | 0 | 0 | 0 | |
| 03A | 0 | 0 | 0 | 0 | 1 | 0 | 0 | |
| 04A | 0 | 0 | 0 | 0 | 0 | 0 | 0 | |
| 05A | 0 | 0 | 0 | 0 | 0 | 1 | 0 | |
| 06A | 0 | 0 | 0 | 0 | 8 | 5 | 0 | |
| 07A | 0 | 0 | 0 | 0 | 12 | 13 | 0 | |
| 08A | 0 | 0 | 0 | 5 | 10 | 0 | 0 | |
| 09A | 0 | 0 | 0 | 6 | 12 | 0 | 0 | |
| 10A | 0 | 0 | 0 | 8 | 10 | 0 | 0 | |
| 11A | 0 | 0 | 0 | 13 | 14 | 0 | 0 | |
| 12P | 0 | 0 | 0 | 11 | 18 | 0 | 0 | |
| 01P | 0 | 0 | 0 | 13 | 16 | 0 | 0 | |
| 02P | 0 | 0 | 0 | 18 | 19 | 0 | 0 | |
| 03P | 0 | 0 | 0 | 39 | 27 | 0 | 0 | |
| 04P | 0 | 0 | 0 | 71 | 67 | 0 | 0 | |
| 05P | 0 | 0 | 0 | 95 | 99 | 0 | 0 | |
| 06P | 0 | 0 | 0 | 39 | 30 | 0 | 0 | |
| 07P | 0 | 0 | 0 | 18 | 8 | 0 | 0 | |
| 08P | 0 | 0 | 0 | 9 | 14 | 0 | 0 | |
| 09P | 0 | 0 | 0 | 11 | 7 | 0 | 0 | |
| 10P | 0 | 0 | 0 | 4 | 9 | 0 | 0 | |
| 11P | 0 | 0 | 0 | 2 | 5 | 0 | 0 | |
| TOT | 0 | 0 | 0 | 362 | 389 | 23 | 0 | |

STATE OF CONNECTICUT
 DEPARTMENT OF TRANSPORTATION
 BUREAU OF POLICY AND PLANNING
 PLANNING INVENTORY AND DATA

TRAFFIC RECORDER DATA

| TOWN OF GRANBY | | ROUTE 20 | | | | | | DIRECTION B |
|----------------------|------|------------------|-----|----------|------------|------------|-----|-------------|
| EAST OF HUNGARY ROAD | | SUN | MON | TUE | WED | THU | FRI | SAT |
| DAY | DATE | 0 | 0 | 0 | 11/03/2010 | 11/04/2010 | 0 | 0 |
| TYPE | HOUR | 2010 ADT = 11700 | | ACF = NA | | | | |
| ***** | | | | | | | | |
| 12A | | 0 | 0 | 0 | 0 | 90 | 0 | 0 |
| 01A | | 0 | 0 | 0 | 0 | 31 | 0 | 0 |
| 02A | | 0 | 0 | 0 | 0 | 27 | 0 | 0 |
| 03A | | 0 | 0 | 0 | 50 | 0 | 0 | 0 |
| 04A | | 0 | 0 | 0 | 95 | 0 | 0 | 0 |
| 05A | | 0 | 0 | 0 | 235 | 0 | 0 | 0 |
| 06A | | 0 | 0 | 0 | 648 | 0 | 0 | 0 |
| 07A | | 0 | 0 | 0 | 921 | 0 | 0 | 0 |
| 08A | | 0 | 0 | 0 | 885 | 0 | 0 | 0 |
| 09A | | 0 | 0 | 0 | 679 | 0 | 0 | 0 |
| 10A | | 0 | 0 | 0 | 604 | 0 | 0 | 0 |
| 11A | | 0 | 0 | 0 | 737 | 0 | 0 | 0 |
| 12P | | 0 | 0 | 0 | 705 | 0 | 0 | 0 |
| 01P | | 0 | 0 | 0 | 694 | 0 | 0 | 0 |
| 02P | | 0 | 0 | 0 | 827 | 0 | 0 | 0 |
| 03P | | 0 | 0 | 0 | 967 | 0 | 0 | 0 |
| 04P | | 0 | 0 | 0 | 1045 | 0 | 0 | 0 |
| 05P | | 0 | 0 | 0 | 1087 | 0 | 0 | 0 |
| 06P | | 0 | 0 | 0 | 768 | 0 | 0 | 0 |
| 07P | | 0 | 0 | 0 | 502 | 0 | 0 | 0 |
| 08P | | 0 | 0 | 0 | 358 | 0 | 0 | 0 |
| 09P | | 0 | 0 | 0 | 278 | 0 | 0 | 0 |
| 10P | | 0 | 0 | 0 | 213 | 0 | 0 | 0 |
| 11P | | 0 | 0 | 0 | 105 | 0 | 0 | 0 |
| TOT | | 0 | 0 | 0 | 12403 | 148 | 0 | 0 |

STATE OF CONNECTICUT
DEPARTMENT OF TRANSPORTATION
BUREAU OF POLICY AND PLANNING
PLANNING INVENTORY AND DATA

TRAFFIC RECORDER DATA

| TOWN OF GRANBY | ROUTE 189 | | | | | | | DIRECTION B |
|---------------------|-----------------|-----|----------|-----|------------|------------|-----|-------------|
| NW OF ROUTE 20 CONN | SUN | MON | TUE | WED | THU | FRI | SAT | |
| DAY | 0 | 0 | 0 | 0 | 11/04/2010 | 11/05/2010 | 0 | |
| DATE | | | | | | | | |
| TYPE | | | | | | | | |
| HOUR | | | | | | | | |
| | 2010 ADT = 7500 | | ACF = NA | | | | | |
| | ***** | | | | | | | |
| 12A | 0 | 0 | 0 | 0 | 0 | 35 | 0 | |
| 01A | 0 | 0 | 0 | 0 | 0 | 17 | 0 | |
| 02A | 0 | 0 | 0 | 0 | 0 | 7 | 0 | |
| 03A | 0 | 0 | 0 | 0 | 17 | 0 | 0 | |
| 04A | 0 | 0 | 0 | 0 | 35 | 0 | 0 | |
| 05A | 0 | 0 | 0 | 0 | 124 | 0 | 0 | |
| 06A | 0 | 0 | 0 | 0 | 414 | 0 | 0 | |
| 07A | 0 | 0 | 0 | 0 | 747 | 0 | 0 | |
| 08A | 0 | 0 | 0 | 0 | 798 | 0 | 0 | |
| 09A | 0 | 0 | 0 | 0 | 373 | 0 | 0 | |
| 10A | 0 | 0 | 0 | 0 | 341 | 0 | 0 | |
| 11A | 0 | 0 | 0 | 0 | 357 | 0 | 0 | |
| 12P | 0 | 0 | 0 | 0 | 368 | 0 | 0 | |
| 01P | 0 | 0 | 0 | 0 | 352 | 0 | 0 | |
| 02P | 0 | 0 | 0 | 0 | 534 | 0 | 0 | |
| 03P | 0 | 0 | 0 | 0 | 639 | 0 | 0 | |
| 04P | 0 | 0 | 0 | 0 | 637 | 0 | 0 | |
| 05P | 0 | 0 | 0 | 0 | 717 | 0 | 0 | |
| 06P | 0 | 0 | 0 | 0 | 572 | 0 | 0 | |
| 07P | 0 | 0 | 0 | 0 | 382 | 0 | 0 | |
| 08P | 0 | 0 | 0 | 0 | 243 | 0 | 0 | |
| 09P | 0 | 0 | 0 | 0 | 196 | 0 | 0 | |
| 10P | 0 | 0 | 0 | 0 | 124 | 0 | 0 | |
| 11P | 0 | 0 | 0 | 0 | 67 | 0 | 0 | |
| TOT | 0 | 0 | 0 | 0 | 8037 | 59 | 0 | |

STATE OF CONNECTICUT
DEPARTMENT OF TRANSPORTATION
BUREAU OF POLICY AND PLANNING
PLANNING INVENTORY AND DATA

TRAFFIC RECORDER DATA

| TOWN OF GRANBY | ROUTE 20 | | | | | | | DIRECTION B |
|------------------------|-----------------|-----|----------|-----|------------|------------|-----|-------------|
| WEST OF ROUTE 189 CONN | SUN | MON | TUE | WED | THU | FRI | SAT | |
| DAY | 0 | 0 | 0 | 0 | 11/04/2010 | 11/05/2010 | 0 | |
| DATE | | | | | | | | |
| TYPE | | | | | | | | |
| HOUR | | | | | | | | |
| | 2010 ADT = 8200 | | ACF = NA | | | | | |
| | ***** | | | | | | | |
| 12A | 0 | 0 | 0 | 0 | 0 | 51 | 0 | |
| 01A | 0 | 0 | 0 | 0 | 0 | 17 | 0 | |
| 02A | 0 | 0 | 0 | 0 | 0 | 19 | 0 | |
| 03A | 0 | 0 | 0 | 0 | 26 | 0 | 0 | |
| 04A | 0 | 0 | 0 | 0 | 64 | 0 | 0 | |
| 05A | 0 | 0 | 0 | 0 | 179 | 0 | 0 | |
| 06A | 0 | 0 | 0 | 0 | 524 | 0 | 0 | |
| 07A | 0 | 0 | 0 | 0 | 834 | 0 | 0 | |
| 08A | 0 | 0 | 0 | 0 | 648 | 0 | 0 | |
| 09A | 0 | 0 | 0 | 0 | 479 | 0 | 0 | |
| 10A | 0 | 0 | 0 | 0 | 366 | 0 | 0 | |
| 11A | 0 | 0 | 0 | 0 | 402 | 0 | 0 | |
| 12P | 0 | 0 | 0 | 0 | 387 | 0 | 0 | |
| 01P | 0 | 0 | 0 | 0 | 441 | 0 | 0 | |
| 02P | 0 | 0 | 0 | 0 | 506 | 0 | 0 | |
| 03P | 0 | 0 | 0 | 0 | 627 | 0 | 0 | |
| 04P | 0 | 0 | 0 | 0 | 782 | 0 | 0 | |
| 05P | 0 | 0 | 0 | 0 | 869 | 0 | 0 | |
| 06P | 0 | 0 | 0 | 0 | 535 | 0 | 0 | |
| 07P | 0 | 0 | 0 | 0 | 338 | 0 | 0 | |
| 08P | 0 | 0 | 0 | 0 | 280 | 0 | 0 | |
| 09P | 0 | 0 | 0 | 0 | 191 | 0 | 0 | |
| 10P | 0 | 0 | 0 | 0 | 131 | 0 | 0 | |
| 11P | 0 | 0 | 0 | 0 | 85 | 0 | 0 | |
| TOT | 0 | 0 | 0 | 0 | 8694 | 87 | 0 | |

STATE OF CONNECTICUT
DEPARTMENT OF TRANSPORTATION
BUREAU OF POLICY AND PLANNING
PLANNING INVENTORY AND DATA

TRAFFIC RECORDER DATA

| TOWN OF GRANBY | ROUTE 189 | | | | | | | DIRECTION B |
|-----------------------------|-----------------|------------|------------|-----|-----|-----|-----|-------------|
| NW OF SR 539(MOUNTAIN ROAD) | SUN | MON | TUE | WED | THU | FRI | SAT | |
| DAY | 0 | 11/08/2010 | 11/09/2010 | 0 | 0 | 0 | 0 | |
| DATE | | | | | | | | |
| TYPE | | | | | | | | |
| HOUR | | | | | | | | |
| | 2010 ADT = 3500 | | ACF = NA | | | | | |
| | ***** | | | | | | | |
| 12A | 0 | 0 | 9 | 0 | 0 | 0 | 0 | |
| 01A | 0 | 0 | 13 | 0 | 0 | 0 | 0 | |
| 02A | 0 | 0 | 8 | 0 | 0 | 0 | 0 | |
| 03A | 0 | 0 | 3 | 0 | 0 | 0 | 0 | |
| 04A | 0 | 0 | 11 | 0 | 0 | 0 | 0 | |
| 05A | 0 | 19 | 0 | 0 | 0 | 0 | 0 | |
| 06A | 0 | 62 | 0 | 0 | 0 | 0 | 0 | |
| 07A | 0 | 259 | 0 | 0 | 0 | 0 | 0 | |
| 08A | 0 | 395 | 0 | 0 | 0 | 0 | 0 | |
| 09A | 0 | 305 | 0 | 0 | 0 | 0 | 0 | |
| 10A | 0 | 130 | 0 | 0 | 0 | 0 | 0 | |
| 11A | 0 | 175 | 0 | 0 | 0 | 0 | 0 | |
| 12P | 0 | 171 | 0 | 0 | 0 | 0 | 0 | |
| 01P | 0 | 145 | 0 | 0 | 0 | 0 | 0 | |
| 02P | 0 | 185 | 0 | 0 | 0 | 0 | 0 | |
| 03P | 0 | 207 | 0 | 0 | 0 | 0 | 0 | |
| 04P | 0 | 275 | 0 | 0 | 0 | 0 | 0 | |
| 05P | 0 | 327 | 0 | 0 | 0 | 0 | 0 | |
| 06P | 0 | 340 | 0 | 0 | 0 | 0 | 0 | |
| 07P | 0 | 276 | 0 | 0 | 0 | 0 | 0 | |
| 08P | 0 | 169 | 0 | 0 | 0 | 0 | 0 | |
| 09P | 0 | 102 | 0 | 0 | 0 | 0 | 0 | |
| 10P | 0 | 81 | 0 | 0 | 0 | 0 | 0 | |
| 11P | 0 | 44 | 0 | 0 | 0 | 0 | 0 | |
| TOT | 0 | 3667 | 44 | 0 | 0 | 0 | 0 | |

STATE OF CONNECTICUT
 DEPARTMENT OF TRANSPORTATION
 BUREAU OF POLICY AND PLANNING
 PLANNING INVENTORY AND DATA

TRAFFIC RECORDER DATA

| TOWN OF GRANBY | ROUTE 189 | | | | | | DIRECTION B |
|-----------------------------|-----------------|-----|------------|------------|-----|-----|-------------|
| SE OF SR 539(MOUNTAIN ROAD) | SUN | MON | TUE | WED | THU | FRI | SAT |
| DAY | 0 | 0 | 11/09/2010 | 11/10/2010 | 0 | 0 | 0 |
| DATE | | | | | | | |
| TYPE | | | | | | | |
| HOUR | | | | | | | |
| | 2010 ADT = 4800 | | ACF = NA | | | | |
| | ***** | | | | | | |
| 12A | 0 | 0 | 0 | 14 | 0 | 0 | 0 |
| 01A | 0 | 0 | 21 | 7 | 0 | 0 | 0 |
| 02A | 0 | 0 | 4 | 5 | 0 | 0 | 0 |
| 03A | 0 | 0 | 22 | 14 | 0 | 0 | 0 |
| 04A | 0 | 0 | 38 | 39 | 0 | 0 | 0 |
| 05A | 0 | 0 | 93 | 0 | 0 | 0 | 0 |
| 06A | 0 | 0 | 282 | 0 | 0 | 0 | 0 |
| 07A | 0 | 0 | 473 | 0 | 0 | 0 | 0 |
| 08A | 0 | 0 | 357 | 0 | 0 | 0 | 0 |
| 09A | 0 | 0 | 245 | 0 | 0 | 0 | 0 |
| 10A | 0 | 0 | 210 | 0 | 0 | 0 | 0 |
| 11A | 0 | 0 | 256 | 0 | 0 | 0 | 0 |
| 12P | 0 | 0 | 234 | 0 | 0 | 0 | 0 |
| 01P | 0 | 0 | 249 | 0 | 0 | 0 | 0 |
| 02P | 0 | 0 | 285 | 0 | 0 | 0 | 0 |
| 03P | 0 | 0 | 403 | 0 | 0 | 0 | 0 |
| 04P | 0 | 0 | 446 | 0 | 0 | 0 | 0 |
| 05P | 0 | 0 | 465 | 0 | 0 | 0 | 0 |
| 06P | 0 | 0 | 367 | 0 | 0 | 0 | 0 |
| 07P | 0 | 0 | 231 | 0 | 0 | 0 | 0 |
| 08P | 0 | 0 | 187 | 0 | 0 | 0 | 0 |
| 09P | 0 | 0 | 129 | 0 | 0 | 0 | 0 |
| 10P | 0 | 0 | 66 | 0 | 0 | 0 | 0 |
| 11P | 0 | 0 | 31 | 0 | 0 | 0 | 0 |
| TOT | 0 | 0 | 5094 | 79 | 0 | 0 | 0 |

STATE OF CONNECTICUT
 DEPARTMENT OF TRANSPORTATION
 BUREAU OF POLICY AND PLANNING
 PLANNING INVENTORY AND DATA

TRAFFIC RECORDER DATA

| TOWN OF GRANBY | ROUTE 189 | | | | | | | DIRECTION B |
|---------------------|----------------|-----|------------|------------|-----|-----|-----|-------------|
| AT MASSACHUSETTS SL | SUN | MON | TUE | WED | THU | FRI | SAT | |
| DAY | 0 | 0 | 11/09/2010 | 11/10/2010 | 0 | 0 | 0 | |
| DATE | | | | | | | | |
| TYPE | | | | | | | | |
| HOUR | | | | | | | | |
| | 2010 ADT = 600 | | ACF = NA | | | | | |
| | ***** | | | | | | | |
| 12A | 0 | 0 | 0 | 0 | 0 | 0 | 0 | |
| 01A | 0 | 0 | 0 | 1 | 0 | 0 | 0 | |
| 02A | 0 | 0 | 0 | 1 | 0 | 0 | 0 | |
| 03A | 0 | 0 | 7 | 0 | 0 | 0 | 0 | |
| 04A | 0 | 0 | 4 | 0 | 0 | 0 | 0 | |
| 05A | 0 | 0 | 24 | 0 | 0 | 0 | 0 | |
| 06A | 0 | 0 | 56 | 0 | 0 | 0 | 0 | |
| 07A | 0 | 0 | 42 | 0 | 0 | 0 | 0 | |
| 08A | 0 | 0 | 42 | 0 | 0 | 0 | 0 | |
| 09A | 0 | 0 | 23 | 0 | 0 | 0 | 0 | |
| 10A | 0 | 0 | 33 | 0 | 0 | 0 | 0 | |
| 11A | 0 | 0 | 26 | 0 | 0 | 0 | 0 | |
| 12P | 0 | 0 | 33 | 0 | 0 | 0 | 0 | |
| 01P | 0 | 0 | 45 | 0 | 0 | 0 | 0 | |
| 02P | 0 | 0 | 36 | 0 | 0 | 0 | 0 | |
| 03P | 0 | 0 | 49 | 0 | 0 | 0 | 0 | |
| 04P | 0 | 0 | 46 | 0 | 0 | 0 | 0 | |
| 05P | 0 | 0 | 63 | 0 | 0 | 0 | 0 | |
| 06P | 0 | 0 | 25 | 0 | 0 | 0 | 0 | |
| 07P | 0 | 0 | 24 | 0 | 0 | 0 | 0 | |
| 08P | 0 | 0 | 16 | 0 | 0 | 0 | 0 | |
| 09P | 0 | 0 | 8 | 0 | 0 | 0 | 0 | |
| 10P | 0 | 0 | 5 | 0 | 0 | 0 | 0 | |
| 11P | 0 | 0 | 5 | 0 | 0 | 0 | 0 | |
| TOT | 0 | 0 | 612 | 2 | 0 | 0 | 0 | |

STATE OF CONNECTICUT
 DEPARTMENT OF TRANSPORTATION
 BUREAU OF POLICY AND PLANNING
 PLANNING INVENTORY AND DATA

TRAFFIC RECORDER DATA

| TOWN OF GRANBY | ROUTE 10 | | | | | | | DIRECTION B |
|---------------------|-----------------|-----|------------|------------|-----|-----|-----|-------------|
| AT MASSACHUSETTS SL | SUN | MON | TUE | WED | THU | FRI | SAT | |
| DAY | 0 | 0 | 11/09/2010 | 11/10/2010 | 0 | 0 | 0 | |
| DATE | | | | | | | | |
| TYPE | | | | | | | | |
| HOUR | | | | | | | | |
| | 2010 ADT = 6600 | | ACF = NA | | | | | |
| | ***** | | | | | | | |
| 12A | 0 | 0 | 0 | 33 | 0 | 0 | 0 | |
| 01A | 0 | 0 | 0 | 13 | 0 | 0 | 0 | |
| 02A | 0 | 0 | 0 | 9 | 0 | 0 | 0 | |
| 03A | 0 | 0 | 0 | 19 | 0 | 0 | 0 | |
| 04A | 0 | 0 | 35 | 0 | 0 | 0 | 0 | |
| 05A | 0 | 0 | 142 | 0 | 0 | 0 | 0 | |
| 06A | 0 | 0 | 337 | 0 | 0 | 0 | 0 | |
| 07A | 0 | 0 | 497 | 0 | 0 | 0 | 0 | |
| 08A | 0 | 0 | 420 | 0 | 0 | 0 | 0 | |
| 09A | 0 | 0 | 408 | 0 | 0 | 0 | 0 | |
| 10A | 0 | 0 | 366 | 0 | 0 | 0 | 0 | |
| 11A | 0 | 0 | 437 | 0 | 0 | 0 | 0 | |
| 12P | 0 | 0 | 486 | 0 | 0 | 0 | 0 | |
| 01P | 0 | 0 | 450 | 0 | 0 | 0 | 0 | |
| 02P | 0 | 0 | 470 | 0 | 0 | 0 | 0 | |
| 03P | 0 | 0 | 559 | 0 | 0 | 0 | 0 | |
| 04P | 0 | 0 | 618 | 0 | 0 | 0 | 0 | |
| 05P | 0 | 0 | 613 | 0 | 0 | 0 | 0 | |
| 06P | 0 | 0 | 435 | 0 | 0 | 0 | 0 | |
| 07P | 0 | 0 | 274 | 0 | 0 | 0 | 0 | |
| 08P | 0 | 0 | 182 | 0 | 0 | 0 | 0 | |
| 09P | 0 | 0 | 183 | 0 | 0 | 0 | 0 | |
| 10P | 0 | 0 | 71 | 0 | 0 | 0 | 0 | |
| 11P | 0 | 0 | 37 | 0 | 0 | 0 | 0 | |
| TOT | 0 | 0 | 7020 | 74 | 0 | 0 | 0 | |

STATE OF CONNECTICUT
DEPARTMENT OF TRANSPORTATION
BUREAU OF POLICY AND PLANNING
PLANNING INVENTORY AND DATA

TRAFFIC RECORDER DATA

| TOWN OF GRANBY | ROUTE 539 | | | | | | DIRECTION B |
|-------------------------------|----------------|-----|------------|------------|-----|-----|-------------|
| (MOUNTAIN RD)- AT HARTLAND TL | SUN | MON | TUE | WED | THU | FRI | SAT |
| DAY | 0 | 0 | 11/09/2010 | 11/10/2010 | 0 | 0 | 0 |
| DATE | | | | | | | |
| TYPE | | | | | | | |
| HOUR | | | | | | | |
| | 2010 ADT = 950 | | ACF = NA | | | | |
| | ***** | | | | | | |
| 12A | 0 | 0 | 0 | 3 | 0 | 0 | 0 |
| 01A | 0 | 0 | 0 | 0 | 0 | 0 | 0 |
| 02A | 0 | 0 | 0 | 0 | 0 | 0 | 0 |
| 03A | 0 | 0 | 0 | 0 | 0 | 0 | 0 |
| 04A | 0 | 0 | 0 | 2 | 0 | 0 | 0 |
| 05A | 0 | 0 | 11 | 0 | 0 | 0 | 0 |
| 06A | 0 | 0 | 49 | 0 | 0 | 0 | 0 |
| 07A | 0 | 0 | 98 | 0 | 0 | 0 | 0 |
| 08A | 0 | 0 | 69 | 0 | 0 | 0 | 0 |
| 09A | 0 | 0 | 55 | 0 | 0 | 0 | 0 |
| 10A | 0 | 0 | 50 | 0 | 0 | 0 | 0 |
| 11A | 0 | 0 | 73 | 0 | 0 | 0 | 0 |
| 12P | 0 | 0 | 45 | 0 | 0 | 0 | 0 |
| 01P | 0 | 0 | 47 | 0 | 0 | 0 | 0 |
| 02P | 0 | 0 | 65 | 0 | 0 | 0 | 0 |
| 03P | 0 | 0 | 61 | 0 | 0 | 0 | 0 |
| 04P | 0 | 0 | 86 | 0 | 0 | 0 | 0 |
| 05P | 0 | 0 | 97 | 0 | 0 | 0 | 0 |
| 06P | 0 | 0 | 80 | 0 | 0 | 0 | 0 |
| 07P | 0 | 0 | 29 | 0 | 0 | 0 | 0 |
| 08P | 0 | 0 | 23 | 0 | 0 | 0 | 0 |
| 09P | 0 | 0 | 19 | 0 | 0 | 0 | 0 |
| 10P | 0 | 0 | 6 | 0 | 0 | 0 | 0 |
| 11P | 0 | 0 | 4 | 0 | 0 | 0 | 0 |
| TOT | 0 | 0 | 967 | 5 | 0 | 0 | 0 |

STATE OF CONNECTICUT
DEPARTMENT OF TRANSPORTATION
BUREAU OF POLICY AND PLANNING
PLANNING INVENTORY AND DATA

TRAFFIC RECORDER DATA

TOWN OF GRANBY

ROUTE 20

DIRECTION B

AT HARTLAND TL

DAY

SUN

MON

TUE

WED

THU

FRI

SAT

DATE

0

0

12/07/2010

12/08/2010

0

0

0

TYPE

HOUR

2010 ADT = 1600

ACF = 0.99

| | | | | | | | |
|-----|---|---|------|-----|---|---|---|
| 12A | 0 | 0 | 0 | 5 | 0 | 0 | 0 |
| 01A | 0 | 0 | 0 | 6 | 0 | 0 | 0 |
| 02A | 0 | 0 | 0 | 0 | 0 | 0 | 0 |
| 03A | 0 | 0 | 0 | 3 | 0 | 0 | 0 |
| 04A | 0 | 0 | 0 | 13 | 0 | 0 | 0 |
| 05A | 0 | 0 | 0 | 41 | 0 | 0 | 0 |
| 06A | 0 | 0 | 0 | 108 | 0 | 0 | 0 |
| 07A | 0 | 0 | 0 | 140 | 0 | 0 | 0 |
| 08A | 0 | 0 | 0 | 109 | 0 | 0 | 0 |
| 09A | 0 | 0 | 0 | 100 | 0 | 0 | 0 |
| 10A | 0 | 0 | 70 | 0 | 0 | 0 | 0 |
| 11A | 0 | 0 | 81 | 0 | 0 | 0 | 0 |
| 12P | 0 | 0 | 89 | 0 | 0 | 0 | 0 |
| 01P | 0 | 0 | 75 | 0 | 0 | 0 | 0 |
| 02P | 0 | 0 | 83 | 0 | 0 | 0 | 0 |
| 03P | 0 | 0 | 106 | 0 | 0 | 0 | 0 |
| 04P | 0 | 0 | 148 | 0 | 0 | 0 | 0 |
| 05P | 0 | 0 | 157 | 0 | 0 | 0 | 0 |
| 06P | 0 | 0 | 94 | 0 | 0 | 0 | 0 |
| 07P | 0 | 0 | 74 | 0 | 0 | 0 | 0 |
| 08P | 0 | 0 | 53 | 0 | 0 | 0 | 0 |
| 09P | 0 | 0 | 40 | 0 | 0 | 0 | 0 |
| 10P | 0 | 0 | 27 | 0 | 0 | 0 | 0 |
| 11P | 0 | 0 | 8 | 0 | 0 | 0 | 0 |
| TOT | 0 | 0 | 1105 | 525 | 0 | 0 | 0 |

STATE OF CONNECTICUT
 DEPARTMENT OF TRANSPORTATION
 BUREAU OF POLICY AND PLANNING
 PLANNING INVENTORY AND DATA

TRAFFIC RECORDER DATA

TOWN OF GRANBY

ROUTE 219

DIRECTION B

AT BARKHAMSTED TL

| DAY | SUN | MON | TUE | WED | THU | FRI | SAT |
|------|-----|------------|------------|-----|-----|-----|-----|
| DATE | 0 | 11/15/2010 | 11/16/2010 | 0 | 0 | 0 | 0 |
| TYPE | | | | | | | |
| HOUR | | | | | | | |

2010 ADT = 4700 ACF = NA

| | | | | | | | |
|-----|---|------|----|---|---|---|---|
| 12A | 0 | 0 | 34 | 0 | 0 | 0 | 0 |
| 01A | 0 | 0 | 16 | 0 | 0 | 0 | 0 |
| 02A | 0 | 0 | 9 | 0 | 0 | 0 | 0 |
| 03A | 0 | 0 | 18 | 0 | 0 | 0 | 0 |
| 04A | 0 | 61 | 0 | 0 | 0 | 0 | 0 |
| 05A | 0 | 147 | 0 | 0 | 0 | 0 | 0 |
| 06A | 0 | 355 | 0 | 0 | 0 | 0 | 0 |
| 07A | 0 | 515 | 0 | 0 | 0 | 0 | 0 |
| 08A | 0 | 318 | 0 | 0 | 0 | 0 | 0 |
| 09A | 0 | 223 | 0 | 0 | 0 | 0 | 0 |
| 10A | 0 | 209 | 0 | 0 | 0 | 0 | 0 |
| 11A | 0 | 228 | 0 | 0 | 0 | 0 | 0 |
| 12P | 0 | 211 | 0 | 0 | 0 | 0 | 0 |
| 01P | 0 | 221 | 0 | 0 | 0 | 0 | 0 |
| 02P | 0 | 250 | 0 | 0 | 0 | 0 | 0 |
| 03P | 0 | 340 | 0 | 0 | 0 | 0 | 0 |
| 04P | 0 | 451 | 0 | 0 | 0 | 0 | 0 |
| 05P | 0 | 440 | 0 | 0 | 0 | 0 | 0 |
| 06P | 0 | 241 | 0 | 0 | 0 | 0 | 0 |
| 07P | 0 | 124 | 0 | 0 | 0 | 0 | 0 |
| 08P | 0 | 91 | 0 | 0 | 0 | 0 | 0 |
| 09P | 0 | 81 | 0 | 0 | 0 | 0 | 0 |
| 10P | 0 | 52 | 0 | 0 | 0 | 0 | 0 |
| 11P | 0 | 56 | 0 | 0 | 0 | 0 | 0 |
| TOT | 0 | 4614 | 77 | 0 | 0 | 0 | 0 |

STATE OF CONNECTICUT
DEPARTMENT OF TRANSPORTATION
BUREAU OF POLICY AND PLANNING
PLANNING INVENTORY AND DATA

TRAFFIC RECORDER DATA

TOWN OF GRANBY

ROUTE 20

DIRECTION B

NW OF ROUTE 219

| DAY | SUN | MON | TUE | WED | THU | FRI | SAT |
|------|-----|------------|------------|-----|-----|-----|-----|
| DATE | 0 | 11/15/2010 | 11/16/2010 | 0 | 0 | 0 | 0 |
| TYPE | | | | | | | |
| HOUR | | | | | | | |

2010 ADT = 2100 ACF = 0.99

| | | | | | | | |
|-----|---|------|----|---|---|---|---|
| 12A | 0 | 0 | 11 | 0 | 0 | 0 | 0 |
| 01A | 0 | 0 | 11 | 0 | 0 | 0 | 0 |
| 02A | 0 | 0 | 2 | 0 | 0 | 0 | 0 |
| 03A | 0 | 0 | 4 | 0 | 0 | 0 | 0 |
| 04A | 0 | 21 | 0 | 0 | 0 | 0 | 0 |
| 05A | 0 | 54 | 0 | 0 | 0 | 0 | 0 |
| 06A | 0 | 143 | 0 | 0 | 0 | 0 | 0 |
| 07A | 0 | 220 | 0 | 0 | 0 | 0 | 0 |
| 08A | 0 | 150 | 0 | 0 | 0 | 0 | 0 |
| 09A | 0 | 125 | 0 | 0 | 0 | 0 | 0 |
| 10A | 0 | 118 | 0 | 0 | 0 | 0 | 0 |
| 11A | 0 | 103 | 0 | 0 | 0 | 0 | 0 |
| 12P | 0 | 102 | 0 | 0 | 0 | 0 | 0 |
| 01P | 0 | 120 | 0 | 0 | 0 | 0 | 0 |
| 02P | 0 | 125 | 0 | 0 | 0 | 0 | 0 |
| 03P | 0 | 149 | 0 | 0 | 0 | 0 | 0 |
| 04P | 0 | 160 | 0 | 0 | 0 | 0 | 0 |
| 05P | 0 | 194 | 0 | 0 | 0 | 0 | 0 |
| 06P | 0 | 126 | 0 | 0 | 0 | 0 | 0 |
| 07P | 0 | 74 | 0 | 0 | 0 | 0 | 0 |
| 08P | 0 | 72 | 0 | 0 | 0 | 0 | 0 |
| 09P | 0 | 47 | 0 | 0 | 0 | 0 | 0 |
| 10P | 0 | 21 | 0 | 0 | 0 | 0 | 0 |
| 11P | 0 | 11 | 0 | 0 | 0 | 0 | 0 |
| TOT | 0 | 2135 | 28 | 0 | 0 | 0 | 0 |

STATE OF CONNECTICUT
 DEPARTMENT OF TRANSPORTATION
 BUREAU OF POLICY AND PLANNING
 PLANNING INVENTORY AND DATA

TRAFFIC RECORDER DATA

| TOWN OF GRANBY | ROUTE 219 | | | | | | | DIRECTION B |
|----------------|-----------------|------------|------------|-----|-----|-----|-----|-------------|
| SW OF ROUTE 20 | SUN | MON | TUE | WED | THU | FRI | SAT | |
| DAY | | | | | | | | |
| DATE | 0 | 11/15/2010 | 11/16/2010 | 0 | 0 | 0 | 0 | |
| TYPE | | | | | | | | |
| HOUR | | | | | | | | |
| | 2010 ADT = 5900 | | ACF = NA | | | | | |
| | ***** | | | | | | | |
| 12A | 0 | 0 | 42 | 0 | 0 | 0 | 0 | |
| 01A | 0 | 0 | 16 | 0 | 0 | 0 | 0 | |
| 02A | 0 | 0 | 13 | 0 | 0 | 0 | 0 | |
| 03A | 0 | 0 | 10 | 0 | 0 | 0 | 0 | |
| 04A | 0 | 63 | 0 | 0 | 0 | 0 | 0 | |
| 05A | 0 | 160 | 0 | 0 | 0 | 0 | 0 | |
| 06A | 0 | 437 | 0 | 0 | 0 | 0 | 0 | |
| 07A | 0 | 639 | 0 | 0 | 0 | 0 | 0 | |
| 08A | 0 | 427 | 0 | 0 | 0 | 0 | 0 | |
| 09A | 0 | 283 | 0 | 0 | 0 | 0 | 0 | |
| 10A | 0 | 255 | 0 | 0 | 0 | 0 | 0 | |
| 11A | 0 | 285 | 0 | 0 | 0 | 0 | 0 | |
| 12P | 0 | 281 | 0 | 0 | 0 | 0 | 0 | |
| 01P | 0 | 284 | 0 | 0 | 0 | 0 | 0 | |
| 02P | 0 | 305 | 0 | 0 | 0 | 0 | 0 | |
| 03P | 0 | 452 | 0 | 0 | 0 | 0 | 0 | |
| 04P | 0 | 560 | 0 | 0 | 0 | 0 | 0 | |
| 05P | 0 | 547 | 0 | 0 | 0 | 0 | 0 | |
| 06P | 0 | 314 | 0 | 0 | 0 | 0 | 0 | |
| 07P | 0 | 176 | 0 | 0 | 0 | 0 | 0 | |
| 08P | 0 | 135 | 0 | 0 | 0 | 0 | 0 | |
| 09P | 0 | 96 | 0 | 0 | 0 | 0 | 0 | |
| 10P | 0 | 68 | 0 | 0 | 0 | 0 | 0 | |
| 11P | 0 | 67 | 0 | 0 | 0 | 0 | 0 | |
| TOT | 0 | 5834 | 81 | 0 | 0 | 0 | 0 | |

STATE OF CONNECTICUT
DEPARTMENT OF TRANSPORTATION
BUREAU OF POLICY AND PLANNING
PLANNING INVENTORY AND DATA

TRAFFIC RECORDER DATA

TOWN OF GRANBY

ROUTE 10

DIRECTION B

SOUTH OF ROUTE 189 (S JCT)

| DAY | SUN | MON | TUE | WED | THU | FRI | SAT |
|------|-----|-----|-----|------------|------------|-----|-----|
| DATE | 0 | 0 | 0 | 11/03/2010 | 11/04/2010 | 0 | 0 |
| TYPE | | | | | | | |
| HOUR | | | | | | | |

2010 ADT = 11700

ACF = 0.99

| | | | | | | | |
|-----|---|---|---|-------|----|---|---|
| 12A | 0 | 0 | 0 | 0 | 28 | 0 | 0 |
| 01A | 0 | 0 | 0 | 0 | 16 | 0 | 0 |
| 02A | 0 | 0 | 0 | 0 | 17 | 0 | 0 |
| 03A | 0 | 0 | 0 | 21 | 0 | 0 | 0 |
| 04A | 0 | 0 | 0 | 26 | 0 | 0 | 0 |
| 05A | 0 | 0 | 0 | 160 | 0 | 0 | 0 |
| 06A | 0 | 0 | 0 | 384 | 0 | 0 | 0 |
| 07A | 0 | 0 | 0 | 792 | 0 | 0 | 0 |
| 08A | 0 | 0 | 0 | 939 | 0 | 0 | 0 |
| 09A | 0 | 0 | 0 | 706 | 0 | 0 | 0 |
| 10A | 0 | 0 | 0 | 732 | 0 | 0 | 0 |
| 11A | 0 | 0 | 0 | 815 | 0 | 0 | 0 |
| 12P | 0 | 0 | 0 | 808 | 0 | 0 | 0 |
| 01P | 0 | 0 | 0 | 791 | 0 | 0 | 0 |
| 02P | 0 | 0 | 0 | 929 | 0 | 0 | 0 |
| 03P | 0 | 0 | 0 | 1025 | 0 | 0 | 0 |
| 04P | 0 | 0 | 0 | 1094 | 0 | 0 | 0 |
| 05P | 0 | 0 | 0 | 1113 | 0 | 0 | 0 |
| 06P | 0 | 0 | 0 | 851 | 0 | 0 | 0 |
| 07P | 0 | 0 | 0 | 548 | 0 | 0 | 0 |
| 08P | 0 | 0 | 0 | 404 | 0 | 0 | 0 |
| 09P | 0 | 0 | 0 | 270 | 0 | 0 | 0 |
| 10P | 0 | 0 | 0 | 129 | 0 | 0 | 0 |
| 11P | 0 | 0 | 0 | 65 | 0 | 0 | 0 |
| TOT | 0 | 0 | 0 | 12602 | 61 | 0 | 0 |

STATE OF CONNECTICUT
 DEPARTMENT OF TRANSPORTATION
 BUREAU OF POLICY AND PLANNING
 PLANNING INVENTORY AND DATA

TRAFFIC RECORDER DATA

| TOWN OF GRANBY | ROUTE 189 | | | | | | | DIRECTION B |
|------------------|-----------------|------------|------------|-----|-----|-----|-----|-------------|
| SW OF WELLS ROAD | SUN | MON | TUE | WED | THU | FRI | SAT | |
| DAY | 0 | 11/08/2010 | 11/09/2010 | 0 | 0 | 0 | 0 | |
| DATE | | | | | | | | |
| TYPE | | | | | | | | |
| HOUR | | | | | | | | |
| | 2010 ADT = 6100 | | ACF = NA | | | | | |
| | ***** | | | | | | | |
| 12A | 0 | 0 | 21 | 0 | 0 | 0 | 0 | |
| 01A | 0 | 0 | 16 | 0 | 0 | 0 | 0 | |
| 02A | 0 | 0 | 4 | 0 | 0 | 0 | 0 | |
| 03A | 0 | 0 | 17 | 0 | 0 | 0 | 0 | |
| 04A | 0 | 32 | 0 | 0 | 0 | 0 | 0 | |
| 05A | 0 | 117 | 0 | 0 | 0 | 0 | 0 | |
| 06A | 0 | 353 | 0 | 0 | 0 | 0 | 0 | |
| 07A | 0 | 636 | 0 | 0 | 0 | 0 | 0 | |
| 08A | 0 | 529 | 0 | 0 | 0 | 0 | 0 | |
| 09A | 0 | 298 | 0 | 0 | 0 | 0 | 0 | |
| 10A | 0 | 270 | 0 | 0 | 0 | 0 | 0 | |
| 11A | 0 | 297 | 0 | 0 | 0 | 0 | 0 | |
| 12P | 0 | 329 | 0 | 0 | 0 | 0 | 0 | |
| 01P | 0 | 314 | 0 | 0 | 0 | 0 | 0 | |
| 02P | 0 | 424 | 0 | 0 | 0 | 0 | 0 | |
| 03P | 0 | 544 | 0 | 0 | 0 | 0 | 0 | |
| 04P | 0 | 559 | 0 | 0 | 0 | 0 | 0 | |
| 05P | 0 | 604 | 0 | 0 | 0 | 0 | 0 | |
| 06P | 0 | 446 | 0 | 0 | 0 | 0 | 0 | |
| 07P | 0 | 277 | 0 | 0 | 0 | 0 | 0 | |
| 08P | 0 | 198 | 0 | 0 | 0 | 0 | 0 | |
| 09P | 0 | 144 | 0 | 0 | 0 | 0 | 0 | |
| 10P | 0 | 73 | 0 | 0 | 0 | 0 | 0 | |
| 11P | 0 | 33 | 0 | 0 | 0 | 0 | 0 | |
| TOT | 0 | 6477 | 58 | 0 | 0 | 0 | 0 | |

STATE OF CONNECTICUT
 DEPARTMENT OF TRANSPORTATION
 BUREAU OF POLICY AND PLANNING
 PLANNING INVENTORY AND DATA

TRAFFIC RECORDER DATA

| TOWN OF GRANBY | ROUTE 10 | | | | | | | DIRECTION B |
|----------------------------|-----------------|-----|------------|------------|-----|-----|-----|-------------|
| SOUTH OF MEADOW BROOK ROAD | SUN | MON | TUE | WED | THU | FRI | SAT | |
| DAY | 0 | 0 | 11/09/2010 | 11/10/2010 | 0 | 0 | 0 | |
| DATE | | | | | | | | |
| TYPE | | | | | | | | |
| HOUR | | | | | | | | |
| | 2010 ADT = 7400 | | ACF = NA | | | | | |
| | ***** | | | | | | | |
| 12A | 0 | 0 | 0 | 34 | 0 | 0 | 0 | |
| 01A | 0 | 0 | 0 | 15 | 0 | 0 | 0 | |
| 02A | 0 | 0 | 0 | 8 | 0 | 0 | 0 | |
| 03A | 0 | 0 | 0 | 22 | 0 | 0 | 0 | |
| 04A | 0 | 0 | 42 | 0 | 0 | 0 | 0 | |
| 05A | 0 | 0 | 175 | 0 | 0 | 0 | 0 | |
| 06A | 0 | 0 | 399 | 0 | 0 | 0 | 0 | |
| 07A | 0 | 0 | 648 | 0 | 0 | 0 | 0 | |
| 08A | 0 | 0 | 543 | 0 | 0 | 0 | 0 | |
| 09A | 0 | 0 | 470 | 0 | 0 | 0 | 0 | |
| 10A | 0 | 0 | 430 | 0 | 0 | 0 | 0 | |
| 11A | 0 | 0 | 478 | 0 | 0 | 0 | 0 | |
| 12P | 0 | 0 | 481 | 0 | 0 | 0 | 0 | |
| 01P | 0 | 0 | 512 | 0 | 0 | 0 | 0 | |
| 02P | 0 | 0 | 572 | 0 | 0 | 0 | 0 | |
| 03P | 0 | 0 | 594 | 0 | 0 | 0 | 0 | |
| 04P | 0 | 0 | 663 | 0 | 0 | 0 | 0 | |
| 05P | 0 | 0 | 636 | 0 | 0 | 0 | 0 | |
| 06P | 0 | 0 | 464 | 0 | 0 | 0 | 0 | |
| 07P | 0 | 0 | 260 | 0 | 0 | 0 | 0 | |
| 08P | 0 | 0 | 193 | 0 | 0 | 0 | 0 | |
| 09P | 0 | 0 | 167 | 0 | 0 | 0 | 0 | |
| 10P | 0 | 0 | 89 | 0 | 0 | 0 | 0 | |
| 11P | 0 | 0 | 57 | 0 | 0 | 0 | 0 | |
| TOT | 0 | 0 | 7873 | 79 | 0 | 0 | 0 | |

STATE OF CONNECTICUT
 DEPARTMENT OF TRANSPORTATION
 BUREAU OF POLICY AND PLANNING
 PLANNING INVENTORY AND DATA

TRAFFIC RECORDER DATA

| TOWN OF GRANBY | ROUTE 189 | | | | | | | DIRECTION B |
|-----------------------|-----------------|-----|------------|------------|-----|-----|-----|-------------|
| NW OF LOST ACRES ROAD | SUN | MON | TUE | WED | THU | FRI | SAT | |
| DAY | 0 | 0 | 11/09/2010 | 11/10/2010 | 0 | 0 | 0 | |
| DATE | | | | | | | | |
| TYPE | | | | | | | | |
| HOUR | | | | | | | | |
| | 2010 ADT = 1400 | | ACF = NA | | | | | |
| | ***** | | | | | | | |
| 12A | 0 | 0 | 0 | 3 | 0 | 0 | 0 | |
| 01A | 0 | 0 | 0 | 2 | 0 | 0 | 0 | |
| 02A | 0 | 0 | 0 | 1 | 0 | 0 | 0 | |
| 03A | 0 | 0 | 0 | 4 | 0 | 0 | 0 | |
| 04A | 0 | 0 | 7 | 0 | 0 | 0 | 0 | |
| 05A | 0 | 0 | 45 | 0 | 0 | 0 | 0 | |
| 06A | 0 | 0 | 109 | 0 | 0 | 0 | 0 | |
| 07A | 0 | 0 | 165 | 0 | 0 | 0 | 0 | |
| 08A | 0 | 0 | 101 | 0 | 0 | 0 | 0 | |
| 09A | 0 | 0 | 65 | 0 | 0 | 0 | 0 | |
| 10A | 0 | 0 | 66 | 0 | 0 | 0 | 0 | |
| 11A | 0 | 0 | 70 | 0 | 0 | 0 | 0 | |
| 12P | 0 | 0 | 73 | 0 | 0 | 0 | 0 | |
| 01P | 0 | 0 | 86 | 0 | 0 | 0 | 0 | |
| 02P | 0 | 0 | 92 | 0 | 0 | 0 | 0 | |
| 03P | 0 | 0 | 128 | 0 | 0 | 0 | 0 | |
| 04P | 0 | 0 | 123 | 0 | 0 | 0 | 0 | |
| 05P | 0 | 0 | 136 | 0 | 0 | 0 | 0 | |
| 06P | 0 | 0 | 97 | 0 | 0 | 0 | 0 | |
| 07P | 0 | 0 | 71 | 0 | 0 | 0 | 0 | |
| 08P | 0 | 0 | 50 | 0 | 0 | 0 | 0 | |
| 09P | 0 | 0 | 29 | 0 | 0 | 0 | 0 | |
| 10P | 0 | 0 | 21 | 0 | 0 | 0 | 0 | |
| 11P | 0 | 0 | 12 | 0 | 0 | 0 | 0 | |
| TOT | 0 | 0 | 1546 | 10 | 0 | 0 | 0 | |

STATE OF CONNECTICUT
DEPARTMENT OF TRANSPORTATION
BUREAU OF POLICY AND PLANNING
PLANNING INVENTORY AND DATA

TRAFFIC RECORDER DATA

| TOWN OF GRANBY | ROUTE 189 | | | | | | | DIRECTION B |
|-------------------------|-----------------|------------|------------|-----|-----|-----|-----|-------------|
| SE OF NORTH CHURCH ROAD | SUN | MON | TUE | WED | THU | FRI | SAT | |
| DAY | 0 | 11/08/2010 | 11/09/2010 | 0 | 0 | 0 | 0 | |
| DATE | | | | | | | | |
| TYPE | | | | | | | | |
| HOUR | | | | | | | | |
| | 2010 ADT = 4200 | | ACF = NA | | | | | |
| | ***** | | | | | | | |
| 12A | 0 | 0 | 17 | 0 | 0 | 0 | 0 | |
| 01A | 0 | 0 | 12 | 0 | 0 | 0 | 0 | |
| 02A | 0 | 0 | 3 | 0 | 0 | 0 | 0 | |
| 03A | 0 | 0 | 15 | 0 | 0 | 0 | 0 | |
| 04A | 0 | 24 | 0 | 0 | 0 | 0 | 0 | |
| 05A | 0 | 94 | 0 | 0 | 0 | 0 | 0 | |
| 06A | 0 | 270 | 0 | 0 | 0 | 0 | 0 | |
| 07A | 0 | 460 | 0 | 0 | 0 | 0 | 0 | |
| 08A | 0 | 356 | 0 | 0 | 0 | 0 | 0 | |
| 09A | 0 | 200 | 0 | 0 | 0 | 0 | 0 | |
| 10A | 0 | 203 | 0 | 0 | 0 | 0 | 0 | |
| 11A | 0 | 223 | 0 | 0 | 0 | 0 | 0 | |
| 12P | 0 | 213 | 0 | 0 | 0 | 0 | 0 | |
| 01P | 0 | 228 | 0 | 0 | 0 | 0 | 0 | |
| 02P | 0 | 281 | 0 | 0 | 0 | 0 | 0 | |
| 03P | 0 | 351 | 0 | 0 | 0 | 0 | 0 | |
| 04P | 0 | 371 | 0 | 0 | 0 | 0 | 0 | |
| 05P | 0 | 421 | 0 | 0 | 0 | 0 | 0 | |
| 06P | 0 | 326 | 0 | 0 | 0 | 0 | 0 | |
| 07P | 0 | 188 | 0 | 0 | 0 | 0 | 0 | |
| 08P | 0 | 129 | 0 | 0 | 0 | 0 | 0 | |
| 09P | 0 | 81 | 0 | 0 | 0 | 0 | 0 | |
| 10P | 0 | 64 | 0 | 0 | 0 | 0 | 0 | |
| 11P | 0 | 20 | 0 | 0 | 0 | 0 | 0 | |
| TOT | 0 | 4503 | 47 | 0 | 0 | 0 | 0 | |

STATE OF CONNECTICUT
 DEPARTMENT OF TRANSPORTATION
 BUREAU OF POLICY AND PLANNING
 PLANNING INVENTORY AND DATA

TRAFFIC RECORDER DATA

| TOWN OF GRANBY | ROUTE 189 | | | | | | | DIRECTION B |
|-----------------------|-----------------|-----|----------|------------|------------|-----|-----|-------------|
| SE OF SHATTUCK AVENUE | SUN | MON | TUE | WED | THU | FRI | SAT | |
| DAY | 0 | 0 | 0 | 11/03/2010 | 11/04/2010 | 0 | 0 | |
| DATE | | | | | | | | |
| TYPE | | | | | | | | |
| HOUR | | | | | | | | |
| | 2010 ADT = 7200 | | ACF = NA | | | | | |
| | ***** | | | | | | | |
| 12A | 0 | 0 | 0 | 0 | 26 | 0 | 0 | |
| 01A | 0 | 0 | 0 | 0 | 11 | 0 | 0 | |
| 02A | 0 | 0 | 0 | 0 | 13 | 0 | 0 | |
| 03A | 0 | 0 | 0 | 16 | 0 | 0 | 0 | |
| 04A | 0 | 0 | 0 | 39 | 0 | 0 | 0 | |
| 05A | 0 | 0 | 0 | 143 | 0 | 0 | 0 | |
| 06A | 0 | 0 | 0 | 464 | 0 | 0 | 0 | |
| 07A | 0 | 0 | 0 | 847 | 0 | 0 | 0 | |
| 08A | 0 | 0 | 0 | 603 | 0 | 0 | 0 | |
| 09A | 0 | 0 | 0 | 373 | 0 | 0 | 0 | |
| 10A | 0 | 0 | 0 | 319 | 0 | 0 | 0 | |
| 11A | 0 | 0 | 0 | 361 | 0 | 0 | 0 | |
| 12P | 0 | 0 | 0 | 408 | 0 | 0 | 0 | |
| 01P | 0 | 0 | 0 | 375 | 0 | 0 | 0 | |
| 02P | 0 | 0 | 0 | 478 | 0 | 0 | 0 | |
| 03P | 0 | 0 | 0 | 598 | 0 | 0 | 0 | |
| 04P | 0 | 0 | 0 | 750 | 0 | 0 | 0 | |
| 05P | 0 | 0 | 0 | 759 | 0 | 0 | 0 | |
| 06P | 0 | 0 | 0 | 455 | 0 | 0 | 0 | |
| 07P | 0 | 0 | 0 | 250 | 0 | 0 | 0 | |
| 08P | 0 | 0 | 0 | 157 | 0 | 0 | 0 | |
| 09P | 0 | 0 | 0 | 130 | 0 | 0 | 0 | |
| 10P | 0 | 0 | 0 | 90 | 0 | 0 | 0 | |
| 11P | 0 | 0 | 0 | 38 | 0 | 0 | 0 | |
| TOT | 0 | 0 | 0 | 7653 | 50 | 0 | 0 | |

STATE OF CONNECTICUT
 DEPARTMENT OF TRANSPORTATION
 BUREAU OF POLICY AND PLANNING
 PLANNING INVENTORY AND DATA

TRAFFIC RECORDER DATA

| TOWN OF GRANBY | ROUTE | | | | | | | DIRECTION B |
|--------------------------------|----------------|-----|------------|------------|------------|-----|-----|-------------|
| CANAL ROAD - AT EAST GRANBY TL | SUN | MON | TUE | WED | THU | FRI | SAT | |
| DAY | 0 | 0 | 0 | 11/03/2010 | 11/04/2010 | 0 | 0 | |
| DATE | | | | | | | | |
| TYPE | | | | | | | | |
| HOUR | | | | | | | | |
| | 2010 ADT = 550 | | ACF = 0.99 | | | | | |
| | ***** | | | | | | | |
| 12A | 0 | 0 | 0 | 0 | 1 | 0 | 0 | |
| 01A | 0 | 0 | 0 | 0 | 3 | 0 | 0 | |
| 02A | 0 | 0 | 0 | 0 | 3 | 0 | 0 | |
| 03A | 0 | 0 | 0 | 1 | 0 | 0 | 0 | |
| 04A | 0 | 0 | 0 | 1 | 0 | 0 | 0 | |
| 05A | 0 | 0 | 0 | 5 | 0 | 0 | 0 | |
| 06A | 0 | 0 | 0 | 20 | 0 | 0 | 0 | |
| 07A | 0 | 0 | 0 | 54 | 0 | 0 | 0 | |
| 08A | 0 | 0 | 0 | 42 | 0 | 0 | 0 | |
| 09A | 0 | 0 | 0 | 21 | 0 | 0 | 0 | |
| 10A | 0 | 0 | 0 | 22 | 0 | 0 | 0 | |
| 11A | 0 | 0 | 0 | 24 | 0 | 0 | 0 | |
| 12P | 0 | 0 | 0 | 41 | 0 | 0 | 0 | |
| 01P | 0 | 0 | 0 | 32 | 0 | 0 | 0 | |
| 02P | 0 | 0 | 0 | 35 | 0 | 0 | 0 | |
| 03P | 0 | 0 | 0 | 40 | 0 | 0 | 0 | |
| 04P | 0 | 0 | 0 | 45 | 0 | 0 | 0 | |
| 05P | 0 | 0 | 0 | 61 | 0 | 0 | 0 | |
| 06P | 0 | 0 | 0 | 44 | 0 | 0 | 0 | |
| 07P | 0 | 0 | 0 | 21 | 0 | 0 | 0 | |
| 08P | 0 | 0 | 0 | 27 | 0 | 0 | 0 | |
| 09P | 0 | 0 | 0 | 20 | 0 | 0 | 0 | |
| 10P | 0 | 0 | 0 | 9 | 0 | 0 | 0 | |
| 11P | 0 | 0 | 0 | 2 | 0 | 0 | 0 | |
| TOT | 0 | 0 | 0 | 567 | 7 | 0 | 0 | |

STATE OF CONNECTICUT
 DEPARTMENT OF TRANSPORTATION
 BUREAU OF POLICY AND PLANNING
 PLANNING INVENTORY AND DATA

TRAFFIC RECORDER DATA

| TOWN OF GRANBY | ROUTE 189 | | | | | | | DIRECTION B |
|--------------------|-----------------|-----|------------|------------|-----|-----|-----|-------------|
| NW OF GODDARD ROAD | SUN | MON | TUE | WED | THU | FRI | SAT | |
| DAY | 0 | 0 | 11/09/2010 | 11/10/2010 | 0 | 0 | 0 | |
| DATE | | | | | | | | |
| TYPE | | | | | | | | |
| HOUR | | | | | | | | |
| | 2010 ADT = 2000 | | ACF = NA | | | | | |
| | ***** | | | | | | | |
| 12A | 0 | 0 | 0 | 4 | 0 | 0 | 0 | |
| 01A | 0 | 0 | 0 | 4 | 0 | 0 | 0 | |
| 02A | 0 | 0 | 0 | 1 | 0 | 0 | 0 | |
| 03A | 0 | 0 | 0 | 5 | 0 | 0 | 0 | |
| 04A | 0 | 0 | 10 | 0 | 0 | 0 | 0 | |
| 05A | 0 | 0 | 54 | 0 | 0 | 0 | 0 | |
| 06A | 0 | 0 | 150 | 0 | 0 | 0 | 0 | |
| 07A | 0 | 0 | 225 | 0 | 0 | 0 | 0 | |
| 08A | 0 | 0 | 149 | 0 | 0 | 0 | 0 | |
| 09A | 0 | 0 | 90 | 0 | 0 | 0 | 0 | |
| 10A | 0 | 0 | 86 | 0 | 0 | 0 | 0 | |
| 11A | 0 | 0 | 111 | 0 | 0 | 0 | 0 | |
| 12P | 0 | 0 | 97 | 0 | 0 | 0 | 0 | |
| 01P | 0 | 0 | 117 | 0 | 0 | 0 | 0 | |
| 02P | 0 | 0 | 128 | 0 | 0 | 0 | 0 | |
| 03P | 0 | 0 | 172 | 0 | 0 | 0 | 0 | |
| 04P | 0 | 0 | 178 | 0 | 0 | 0 | 0 | |
| 05P | 0 | 0 | 190 | 0 | 0 | 0 | 0 | |
| 06P | 0 | 0 | 140 | 0 | 0 | 0 | 0 | |
| 07P | 0 | 0 | 92 | 0 | 0 | 0 | 0 | |
| 08P | 0 | 0 | 71 | 0 | 0 | 0 | 0 | |
| 09P | 0 | 0 | 47 | 0 | 0 | 0 | 0 | |
| 10P | 0 | 0 | 28 | 0 | 0 | 0 | 0 | |
| 11P | 0 | 0 | 13 | 0 | 0 | 0 | 0 | |
| TOT | 0 | 0 | 2148 | 14 | 0 | 0 | 0 | |

STATE OF CONNECTICUT
 DEPARTMENT OF TRANSPORTATION
 BUREAU OF POLICY AND PLANNING
 PLANNING INVENTORY AND DATA

TRAFFIC RECORDER DATA

| TOWN OF GRANBY | ROUTE 189 | | | | | | | DIRECTION B |
|----------------|------------------|-----|----------|------------|------------|-----|-----|-------------|
| SE OF ROUTE 10 | SUN | MON | TUE | WED | THU | FRI | SAT | |
| DAY | 0 | 0 | 0 | 11/03/2010 | 11/04/2010 | 0 | 0 | |
| DATE | 0 | 0 | 0 | 11/03/2010 | 11/04/2010 | 0 | 0 | |
| TYPE | | | | | | | | |
| HOUR | | | | | | | | |
| | 2010 ADT = 11300 | | ACF = NA | | | | | |
| | ***** | | | | | | | |
| 12A | 0 | 0 | 0 | 0 | 40 | 0 | 0 | |
| 01A | 0 | 0 | 0 | 0 | 20 | 0 | 0 | |
| 02A | 0 | 0 | 0 | 0 | 16 | 0 | 0 | |
| 03A | 0 | 0 | 0 | 27 | 0 | 0 | 0 | |
| 04A | 0 | 0 | 0 | 61 | 0 | 0 | 0 | |
| 05A | 0 | 0 | 0 | 211 | 0 | 0 | 0 | |
| 06A | 0 | 0 | 0 | 634 | 0 | 0 | 0 | |
| 07A | 0 | 0 | 0 | 1092 | 0 | 0 | 0 | |
| 08A | 0 | 0 | 0 | 903 | 0 | 0 | 0 | |
| 09A | 0 | 0 | 0 | 696 | 0 | 0 | 0 | |
| 10A | 0 | 0 | 0 | 643 | 0 | 0 | 0 | |
| 11A | 0 | 0 | 0 | 652 | 0 | 0 | 0 | |
| 12P | 0 | 0 | 0 | 731 | 0 | 0 | 0 | |
| 01P | 0 | 0 | 0 | 658 | 0 | 0 | 0 | |
| 02P | 0 | 0 | 0 | 870 | 0 | 0 | 0 | |
| 03P | 0 | 0 | 0 | 931 | 0 | 0 | 0 | |
| 04P | 0 | 0 | 0 | 1023 | 0 | 0 | 0 | |
| 05P | 0 | 0 | 0 | 998 | 0 | 0 | 0 | |
| 06P | 0 | 0 | 0 | 702 | 0 | 0 | 0 | |
| 07P | 0 | 0 | 0 | 448 | 0 | 0 | 0 | |
| 08P | 0 | 0 | 0 | 321 | 0 | 0 | 0 | |
| 09P | 0 | 0 | 0 | 225 | 0 | 0 | 0 | |
| 10P | 0 | 0 | 0 | 151 | 0 | 0 | 0 | |
| 11P | 0 | 0 | 0 | 62 | 0 | 0 | 0 | |
| TOT | 0 | 0 | 0 | 12039 | 76 | 0 | 0 | |

STATE OF CONNECTICUT
 DEPARTMENT OF TRANSPORTATION
 BUREAU OF POLICY AND PLANNING
 PLANNING INVENTORY AND DATA

TRAFFIC RECORDER DATA

TOWN OF GRANBY

ROUTE 10

DIRECTION N

NORTH OF ROUTE 189 (S JCT)

| DAY | SUN | MON | TUE | WED | THU | FRI | SAT |
|------|-----|-----|-----|------------|------------|-----|-----|
| DATE | 0 | 0 | 0 | 11/03/2010 | 11/04/2010 | 0 | 0 |
| TYPE | | | | | | | |
| HOUR | | | | | | | |

2010 ADT = 7900 ACF = NA

| | | | | | | | |
|-----|---|---|---|------|----|---|---|
| 12A | 0 | 0 | 0 | 0 | 36 | 0 | 0 |
| 01A | 0 | 0 | 0 | 0 | 13 | 0 | 0 |
| 02A | 0 | 0 | 0 | 0 | 19 | 0 | 0 |
| 03A | 0 | 0 | 0 | 12 | 0 | 0 | 0 |
| 04A | 0 | 0 | 0 | 15 | 0 | 0 | 0 |
| 05A | 0 | 0 | 0 | 51 | 0 | 0 | 0 |
| 06A | 0 | 0 | 0 | 177 | 0 | 0 | 0 |
| 07A | 0 | 0 | 0 | 374 | 0 | 0 | 0 |
| 08A | 0 | 0 | 0 | 411 | 0 | 0 | 0 |
| 09A | 0 | 0 | 0 | 369 | 0 | 0 | 0 |
| 10A | 0 | 0 | 0 | 404 | 0 | 0 | 0 |
| 11A | 0 | 0 | 0 | 460 | 0 | 0 | 0 |
| 12P | 0 | 0 | 0 | 444 | 0 | 0 | 0 |
| 01P | 0 | 0 | 0 | 486 | 0 | 0 | 0 |
| 02P | 0 | 0 | 0 | 622 | 0 | 0 | 0 |
| 03P | 0 | 0 | 0 | 814 | 0 | 0 | 0 |
| 04P | 0 | 0 | 0 | 935 | 0 | 0 | 0 |
| 05P | 0 | 0 | 0 | 1035 | 0 | 0 | 0 |
| 06P | 0 | 0 | 0 | 728 | 0 | 0 | 0 |
| 07P | 0 | 0 | 0 | 436 | 0 | 0 | 0 |
| 08P | 0 | 0 | 0 | 305 | 0 | 0 | 0 |
| 09P | 0 | 0 | 0 | 189 | 0 | 0 | 0 |
| 10P | 0 | 0 | 0 | 138 | 0 | 0 | 0 |
| 11P | 0 | 0 | 0 | 57 | 0 | 0 | 0 |
| TOT | 0 | 0 | 0 | 8462 | 68 | 0 | 0 |

STATE OF CONNECTICUT
DEPARTMENT OF TRANSPORTATION
BUREAU OF POLICY AND PLANNING
PLANNING INVENTORY AND DATA

TRAFFIC RECORDER DATA

| TOWN OF GRANBY | | ROUTE 10 | | | | | | DIRECTION S |
|----------------------------|------|-----------------|-----|----------|------------|------------|-----|-------------|
| NORTH OF ROUTE 189 (S JCT) | | SUN | MON | TUE | WED | THU | FRI | SAT |
| DAY | DATE | 0 | 0 | 0 | 11/03/2010 | 11/04/2010 | 0 | 0 |
| TYPE | HOUR | 2010 ADT = 8500 | | ACF = NA | | ***** | | |
| 12A | | 0 | 0 | 0 | 0 | 21 | 0 | 0 |
| 01A | | 0 | 0 | 0 | 0 | 11 | 0 | 0 |
| 02A | | 0 | 0 | 0 | 0 | 19 | 0 | 0 |
| 03A | | 0 | 0 | 0 | 27 | 0 | 0 | 0 |
| 04A | | 0 | 0 | 0 | 53 | 0 | 0 | 0 |
| 05A | | 0 | 0 | 0 | 249 | 0 | 0 | 0 |
| 06A | | 0 | 0 | 0 | 680 | 0 | 0 | 0 |
| 07A | | 0 | 0 | 0 | 1244 | 0 | 0 | 0 |
| 08A | | 0 | 0 | 0 | 1038 | 0 | 0 | 0 |
| 09A | | 0 | 0 | 0 | 558 | 0 | 0 | 0 |
| 10A | | 0 | 0 | 0 | 457 | 0 | 0 | 0 |
| 11A | | 0 | 0 | 0 | 483 | 0 | 0 | 0 |
| 12P | | 0 | 0 | 0 | 486 | 0 | 0 | 0 |
| 01P | | 0 | 0 | 0 | 473 | 0 | 0 | 0 |
| 02P | | 0 | 0 | 0 | 510 | 0 | 0 | 0 |
| 03P | | 0 | 0 | 0 | 602 | 0 | 0 | 0 |
| 04P | | 0 | 0 | 0 | 571 | 0 | 0 | 0 |
| 05P | | 0 | 0 | 0 | 523 | 0 | 0 | 0 |
| 06P | | 0 | 0 | 0 | 409 | 0 | 0 | 0 |
| 07P | | 0 | 0 | 0 | 278 | 0 | 0 | 0 |
| 08P | | 0 | 0 | 0 | 197 | 0 | 0 | 0 |
| 09P | | 0 | 0 | 0 | 145 | 0 | 0 | 0 |
| 10P | | 0 | 0 | 0 | 90 | 0 | 0 | 0 |
| 11P | | 0 | 0 | 0 | 48 | 0 | 0 | 0 |
| TOT | | 0 | 0 | 0 | 9121 | 51 | 0 | 0 |

STATE OF CONNECTICUT
 DEPARTMENT OF TRANSPORTATION
 BUREAU OF POLICY AND PLANNING
 PLANNING INVENTORY AND DATA

TRAFFIC RECORDER DATA

| TOWN OF GRANBY | ROUTE | | | | | | | DIRECTION B |
|---------------------------------|-----------------|-----|------------|------------|-----|-----|-----|-------------|
| CANTON ROAD - NE OF ARCHIE LANE | SUN | MON | TUE | WED | THU | FRI | SAT | |
| DAY | | | | | | | | |
| DATE | 0 | 0 | 11/16/2010 | 11/17/2010 | 0 | 0 | 0 | |
| TYPE | | | | | | | | |
| HOUR | | | | | | | | |
| | 2010 ADT = 2100 | | ACF = NA | | | | | |
| | ***** | | | | | | | |
| 12A | 0 | 0 | 0 | 3 | 0 | 0 | 0 | |
| 01A | 0 | 0 | 0 | 3 | 0 | 0 | 0 | |
| 02A | 0 | 0 | 0 | 4 | 0 | 0 | 0 | |
| 03A | 0 | 0 | 2 | 0 | 0 | 0 | 0 | |
| 04A | 0 | 0 | 6 | 0 | 0 | 0 | 0 | |
| 05A | 0 | 0 | 17 | 0 | 0 | 0 | 0 | |
| 06A | 0 | 0 | 57 | 0 | 0 | 0 | 0 | |
| 07A | 0 | 0 | 136 | 0 | 0 | 0 | 0 | |
| 08A | 0 | 0 | 157 | 0 | 0 | 0 | 0 | |
| 09A | 0 | 0 | 134 | 0 | 0 | 0 | 0 | |
| 10A | 0 | 0 | 96 | 0 | 0 | 0 | 0 | |
| 11A | 0 | 0 | 117 | 0 | 0 | 0 | 0 | |
| 12P | 0 | 0 | 117 | 0 | 0 | 0 | 0 | |
| 01P | 0 | 0 | 117 | 0 | 0 | 0 | 0 | |
| 02P | 0 | 0 | 144 | 0 | 0 | 0 | 0 | |
| 03P | 0 | 0 | 192 | 0 | 0 | 0 | 0 | |
| 04P | 0 | 0 | 209 | 0 | 0 | 0 | 0 | |
| 05P | 0 | 0 | 200 | 0 | 0 | 0 | 0 | |
| 06P | 0 | 0 | 128 | 0 | 0 | 0 | 0 | |
| 07P | 0 | 0 | 126 | 0 | 0 | 0 | 0 | |
| 08P | 0 | 0 | 83 | 0 | 0 | 0 | 0 | |
| 09P | 0 | 0 | 51 | 0 | 0 | 0 | 0 | |
| 10P | 0 | 0 | 17 | 0 | 0 | 0 | 0 | |
| 11P | 0 | 0 | 7 | 0 | 0 | 0 | 0 | |
| TOT | 0 | 0 | 2113 | 10 | 0 | 0 | 0 | |

STATE OF CONNECTICUT
DEPARTMENT OF TRANSPORTATION
BUREAU OF POLICY AND PLANNING
PLANNING INVENTORY AND DATA

TRAFFIC RECORDER DATA

| TOWN OF GRANBY | ROUTE | | | | | | | DIRECTION B |
|---|-----------------|-----|------------|------------|-----|-----|-----|-------------|
| EAST STREET - NW OF BRADLEY BROOK DRIVE | SUN | MON | TUE | WED | THU | FRI | SAT | |
| DAY | | | | | | | | |
| DATE | 0 | 0 | 11/09/2010 | 11/10/2010 | 0 | 0 | 0 | |
| TYPE | | | | | | | | |
| HOUR | | | | | | | | |
| | 2010 ADT = 2700 | | ACF = NA | | | | | |
| | ***** | | | | | | | |
| 12A | 0 | 0 | 0 | 13 | 0 | 0 | 0 | |
| 01A | 0 | 0 | 0 | 3 | 0 | 0 | 0 | |
| 02A | 0 | 0 | 0 | 2 | 0 | 0 | 0 | |
| 03A | 0 | 0 | 0 | 7 | 0 | 0 | 0 | |
| 04A | 0 | 0 | 3 | 0 | 0 | 0 | 0 | |
| 05A | 0 | 0 | 32 | 0 | 0 | 0 | 0 | |
| 06A | 0 | 0 | 150 | 0 | 0 | 0 | 0 | |
| 07A | 0 | 0 | 287 | 0 | 0 | 0 | 0 | |
| 08A | 0 | 0 | 214 | 0 | 0 | 0 | 0 | |
| 09A | 0 | 0 | 122 | 0 | 0 | 0 | 0 | |
| 10A | 0 | 0 | 102 | 0 | 0 | 0 | 0 | |
| 11A | 0 | 0 | 168 | 0 | 0 | 0 | 0 | |
| 12P | 0 | 0 | 142 | 0 | 0 | 0 | 0 | |
| 01P | 0 | 0 | 158 | 0 | 0 | 0 | 0 | |
| 02P | 0 | 0 | 167 | 0 | 0 | 0 | 0 | |
| 03P | 0 | 0 | 230 | 0 | 0 | 0 | 0 | |
| 04P | 0 | 0 | 236 | 0 | 0 | 0 | 0 | |
| 05P | 0 | 0 | 298 | 0 | 0 | 0 | 0 | |
| 06P | 0 | 0 | 194 | 0 | 0 | 0 | 0 | |
| 07P | 0 | 0 | 121 | 0 | 0 | 0 | 0 | |
| 08P | 0 | 0 | 102 | 0 | 0 | 0 | 0 | |
| 09P | 0 | 0 | 60 | 0 | 0 | 0 | 0 | |
| 10P | 0 | 0 | 24 | 0 | 0 | 0 | 0 | |
| 11P | 0 | 0 | 15 | 0 | 0 | 0 | 0 | |
| TOT | 0 | 0 | 2825 | 25 | 0 | 0 | 0 | |

STATE OF CONNECTICUT
DEPARTMENT OF TRANSPORTATION
BUREAU OF POLICY AND PLANNING
PLANNING INVENTORY AND DATA

TRAFFIC RECORDER DATA

| TOWN OF GRANBY | ROUTE 189 | | | | | | | DIRECTION B |
|----------------------------|-----------------|-----|------------|------------|-----|-----|-----|-------------|
| SOUTH OF PECK ORCHARD ROAD | SUN | MON | TUE | WED | THU | FRI | SAT | |
| DAY | 0 | 0 | 11/09/2010 | 11/10/2010 | 0 | 0 | 0 | |
| DATE | | | | | | | | |
| TYPE | | | | | | | | |
| HOUR | | | | | | | | |
| | 2010 ADT = 1300 | | ACF = NA | | | | | |
| | ***** | | | | | | | |
| 12A | 0 | 0 | 0 | 9 | 0 | 0 | 0 | |
| 01A | 0 | 0 | 0 | 3 | 0 | 0 | 0 | |
| 02A | 0 | 0 | 0 | 2 | 0 | 0 | 0 | |
| 03A | 0 | 0 | 0 | 1 | 0 | 0 | 0 | |
| 04A | 0 | 0 | 7 | 0 | 0 | 0 | 0 | |
| 05A | 0 | 0 | 7 | 0 | 0 | 0 | 0 | |
| 06A | 0 | 0 | 42 | 0 | 0 | 0 | 0 | |
| 07A | 0 | 0 | 96 | 0 | 0 | 0 | 0 | |
| 08A | 0 | 0 | 122 | 0 | 0 | 0 | 0 | |
| 09A | 0 | 0 | 90 | 0 | 0 | 0 | 0 | |
| 10A | 0 | 0 | 46 | 0 | 0 | 0 | 0 | |
| 11A | 0 | 0 | 61 | 0 | 0 | 0 | 0 | |
| 12P | 0 | 0 | 53 | 0 | 0 | 0 | 0 | |
| 01P | 0 | 0 | 56 | 0 | 0 | 0 | 0 | |
| 02P | 0 | 0 | 66 | 0 | 0 | 0 | 0 | |
| 03P | 0 | 0 | 86 | 0 | 0 | 0 | 0 | |
| 04P | 0 | 0 | 98 | 0 | 0 | 0 | 0 | |
| 05P | 0 | 0 | 98 | 0 | 0 | 0 | 0 | |
| 06P | 0 | 0 | 115 | 0 | 0 | 0 | 0 | |
| 07P | 0 | 0 | 76 | 0 | 0 | 0 | 0 | |
| 08P | 0 | 0 | 49 | 0 | 0 | 0 | 0 | |
| 09P | 0 | 0 | 40 | 0 | 0 | 0 | 0 | |
| 10P | 0 | 0 | 24 | 0 | 0 | 0 | 0 | |
| 11P | 0 | 0 | 11 | 0 | 0 | 0 | 0 | |
| TOT | 0 | 0 | 1243 | 15 | 0 | 0 | 0 | |

STATE OF CONNECTICUT
DEPARTMENT OF TRANSPORTATION
BUREAU OF POLICY AND PLANNING
PLANNING INVENTORY AND DATA

TRAFFIC RECORDER DATA

| TOWN OF GRANBY | ROUTE | | | | | | | DIRECTION B |
|--------------------------------|----------------|------------|------------|-----|-----|-----|-----|-------------|
| SIMSBURY ROAD - SE OF ROUTE 20 | SUN | MON | TUE | WED | THU | FRI | SAT | |
| DAY | 0 | 11/15/2010 | 11/16/2010 | 0 | 0 | 0 | 0 | |
| DATE | | | | | | | | |
| TYPE | | | | | | | | |
| HOUR | | | | | | | | |
| | 2010 ADT = 550 | | ACF = NA | | | | | |
| | ***** | | | | | | | |
| 12A | 0 | 0 | 2 | 0 | 0 | 0 | 0 | |
| 01A | 0 | 0 | 0 | 0 | 0 | 0 | 0 | |
| 02A | 0 | 0 | 0 | 0 | 0 | 0 | 0 | |
| 03A | 0 | 1 | 0 | 0 | 0 | 0 | 0 | |
| 04A | 0 | 2 | 0 | 0 | 0 | 0 | 0 | |
| 05A | 0 | 5 | 0 | 0 | 0 | 0 | 0 | |
| 06A | 0 | 30 | 0 | 0 | 0 | 0 | 0 | |
| 07A | 0 | 58 | 0 | 0 | 0 | 0 | 0 | |
| 08A | 0 | 46 | 0 | 0 | 0 | 0 | 0 | |
| 09A | 0 | 30 | 0 | 0 | 0 | 0 | 0 | |
| 10A | 0 | 24 | 0 | 0 | 0 | 0 | 0 | |
| 11A | 0 | 30 | 0 | 0 | 0 | 0 | 0 | |
| 12P | 0 | 23 | 0 | 0 | 0 | 0 | 0 | |
| 01P | 0 | 30 | 0 | 0 | 0 | 0 | 0 | |
| 02P | 0 | 41 | 0 | 0 | 0 | 0 | 0 | |
| 03P | 0 | 41 | 0 | 0 | 0 | 0 | 0 | |
| 04P | 0 | 47 | 0 | 0 | 0 | 0 | 0 | |
| 05P | 0 | 56 | 0 | 0 | 0 | 0 | 0 | |
| 06P | 0 | 30 | 0 | 0 | 0 | 0 | 0 | |
| 07P | 0 | 30 | 0 | 0 | 0 | 0 | 0 | |
| 08P | 0 | 17 | 0 | 0 | 0 | 0 | 0 | |
| 09P | 0 | 11 | 0 | 0 | 0 | 0 | 0 | |
| 10P | 0 | 9 | 0 | 0 | 0 | 0 | 0 | |
| 11P | 0 | 4 | 0 | 0 | 0 | 0 | 0 | |
| TOT | 0 | 565 | 2 | 0 | 0 | 0 | 0 | |

STATE OF CONNECTICUT
 DEPARTMENT OF TRANSPORTATION
 BUREAU OF POLICY AND PLANNING
 PLANNING INVENTORY AND DATA

TRAFFIC RECORDER DATA

| TOWN OF GRANBY | ROUTE | | | | | | | DIRECTION B |
|---|----------------|------------|------------|-----|-----|-----|-----|-------------|
| BARNDOR HILLS RD #1 - SW OF SIMSBURY RD | SUN | MON | TUE | WED | THU | FRI | SAT | |
| DAY | | | | | | | | |
| DATE | 0 | 11/15/2010 | 11/16/2010 | 0 | 0 | 0 | 0 | |
| TYPE | | | | | | | | |
| HOUR | | | | | | | | |
| | 2010 ADT = 750 | | ACF = NA | | | | | |
| | ***** | | | | | | | |
| 12A | 0 | 0 | 3 | 0 | 0 | 0 | 0 | |
| 01A | 0 | 0 | 1 | 0 | 0 | 0 | 0 | |
| 02A | 0 | 0 | 0 | 0 | 0 | 0 | 0 | |
| 03A | 0 | 0 | 1 | 0 | 0 | 0 | 0 | |
| 04A | 0 | 0 | 0 | 0 | 0 | 0 | 0 | |
| 05A | 0 | 0 | 0 | 0 | 0 | 0 | 0 | |
| 06A | 0 | 6 | 0 | 0 | 0 | 0 | 0 | |
| 07A | 0 | 26 | 0 | 0 | 0 | 0 | 0 | |
| 08A | 0 | 74 | 0 | 0 | 0 | 0 | 0 | |
| 09A | 0 | 65 | 0 | 0 | 0 | 0 | 0 | |
| 10A | 0 | 46 | 0 | 0 | 0 | 0 | 0 | |
| 11A | 0 | 33 | 0 | 0 | 0 | 0 | 0 | |
| 12P | 0 | 43 | 0 | 0 | 0 | 0 | 0 | |
| 01P | 0 | 52 | 0 | 0 | 0 | 0 | 0 | |
| 02P | 0 | 44 | 0 | 0 | 0 | 0 | 0 | |
| 03P | 0 | 46 | 0 | 0 | 0 | 0 | 0 | |
| 04P | 0 | 83 | 0 | 0 | 0 | 0 | 0 | |
| 05P | 0 | 60 | 0 | 0 | 0 | 0 | 0 | |
| 06P | 0 | 69 | 0 | 0 | 0 | 0 | 0 | |
| 07P | 0 | 40 | 0 | 0 | 0 | 0 | 0 | |
| 08P | 0 | 29 | 0 | 0 | 0 | 0 | 0 | |
| 09P | 0 | 22 | 0 | 0 | 0 | 0 | 0 | |
| 10P | 0 | 9 | 0 | 0 | 0 | 0 | 0 | |
| 11P | 0 | 8 | 0 | 0 | 0 | 0 | 0 | |
| TOT | 0 | 755 | 5 | 0 | 0 | 0 | 0 | |

STATE OF CONNECTICUT
 DEPARTMENT OF TRANSPORTATION
 BUREAU OF POLICY AND PLANNING
 PLANNING INVENTORY AND DATA

TRAFFIC RECORDER DATA

TOWN OF GRANBY

ROUTE

DIRECTION B

COPPER HILL ROAD - EAST OF HUNGARY ROAD

| DAY | SUN | MON | TUE | WED | THU | FRI | SAT |
|------|-----|-----|------------|------------|-----|-----|-----|
| DATE | 0 | 0 | 11/09/2010 | 11/10/2010 | 0 | 0 | 0 |
| TYPE | | | | | | | |
| HOUR | | | | | | | |

2010 ADT = 950

ACF = NA

| | | | | | | | |
|-----|---|---|-----|---|---|---|---|
| 12A | 0 | 0 | 0 | 2 | 0 | 0 | 0 |
| 01A | 0 | 0 | 0 | 1 | 0 | 0 | 0 |
| 02A | 0 | 0 | 0 | 2 | 0 | 0 | 0 |
| 03A | 0 | 0 | 0 | 1 | 0 | 0 | 0 |
| 04A | 0 | 0 | 1 | 0 | 0 | 0 | 0 |
| 05A | 0 | 0 | 16 | 0 | 0 | 0 | 0 |
| 06A | 0 | 0 | 61 | 0 | 0 | 0 | 0 |
| 07A | 0 | 0 | 122 | 0 | 0 | 0 | 0 |
| 08A | 0 | 0 | 72 | 0 | 0 | 0 | 0 |
| 09A | 0 | 0 | 41 | 0 | 0 | 0 | 0 |
| 10A | 0 | 0 | 40 | 0 | 0 | 0 | 0 |
| 11A | 0 | 0 | 40 | 0 | 0 | 0 | 0 |
| 12P | 0 | 0 | 46 | 0 | 0 | 0 | 0 |
| 01P | 0 | 0 | 49 | 0 | 0 | 0 | 0 |
| 02P | 0 | 0 | 45 | 0 | 0 | 0 | 0 |
| 03P | 0 | 0 | 73 | 0 | 0 | 0 | 0 |
| 04P | 0 | 0 | 94 | 0 | 0 | 0 | 0 |
| 05P | 0 | 0 | 111 | 0 | 0 | 0 | 0 |
| 06P | 0 | 0 | 56 | 0 | 0 | 0 | 0 |
| 07P | 0 | 0 | 36 | 0 | 0 | 0 | 0 |
| 08P | 0 | 0 | 23 | 0 | 0 | 0 | 0 |
| 09P | 0 | 0 | 17 | 0 | 0 | 0 | 0 |
| 10P | 0 | 0 | 14 | 0 | 0 | 0 | 0 |
| 11P | 0 | 0 | 5 | 0 | 0 | 0 | 0 |
| TOT | 0 | 0 | 962 | 6 | 0 | 0 | 0 |

STATE OF CONNECTICUT
DEPARTMENT OF TRANSPORTATION
BUREAU OF POLICY AND PLANNING
PLANNING INVENTORY AND DATA

TRAFFIC RECORDER DATA

| TOWN OF GRANBY | ROUTE | | | | | | | DIRECTION B |
|--------------------------------------|----------------|------------|------------|-----|-----|-----|-----|-------------|
| DAY STREET SOUTH - SOUTH OF ROUTE 20 | SUN | MON | TUE | WED | THU | FRI | SAT | |
| DAY | | | | | | | | |
| DATE | 0 | 11/15/2010 | 11/16/2010 | 0 | 0 | 0 | 0 | |
| TYPE | | | | | | | | |
| HOUR | | | | | | | | |
| | 2010 ADT = 550 | | ACF = NA | | | | | |
| | ***** | | | | | | | |
| 12A | 0 | 0 | 4 | 0 | 0 | 0 | 0 | |
| 01A | 0 | 0 | 2 | 0 | 0 | 0 | 0 | |
| 02A | 0 | 0 | 2 | 0 | 0 | 0 | 0 | |
| 03A | 0 | 1 | 0 | 0 | 0 | 0 | 0 | |
| 04A | 0 | 3 | 0 | 0 | 0 | 0 | 0 | |
| 05A | 0 | 6 | 0 | 0 | 0 | 0 | 0 | |
| 06A | 0 | 16 | 0 | 0 | 0 | 0 | 0 | |
| 07A | 0 | 51 | 0 | 0 | 0 | 0 | 0 | |
| 08A | 0 | 44 | 0 | 0 | 0 | 0 | 0 | |
| 09A | 0 | 25 | 0 | 0 | 0 | 0 | 0 | |
| 10A | 0 | 44 | 0 | 0 | 0 | 0 | 0 | |
| 11A | 0 | 34 | 0 | 0 | 0 | 0 | 0 | |
| 12P | 0 | 38 | 0 | 0 | 0 | 0 | 0 | |
| 01P | 0 | 27 | 0 | 0 | 0 | 0 | 0 | |
| 02P | 0 | 45 | 0 | 0 | 0 | 0 | 0 | |
| 03P | 0 | 52 | 0 | 0 | 0 | 0 | 0 | |
| 04P | 0 | 42 | 0 | 0 | 0 | 0 | 0 | |
| 05P | 0 | 53 | 0 | 0 | 0 | 0 | 0 | |
| 06P | 0 | 23 | 0 | 0 | 0 | 0 | 0 | |
| 07P | 0 | 20 | 0 | 0 | 0 | 0 | 0 | |
| 08P | 0 | 20 | 0 | 0 | 0 | 0 | 0 | |
| 09P | 0 | 10 | 0 | 0 | 0 | 0 | 0 | |
| 10P | 0 | 6 | 0 | 0 | 0 | 0 | 0 | |
| 11P | 0 | 1 | 0 | 0 | 0 | 0 | 0 | |
| TOT | 0 | 561 | 8 | 0 | 0 | 0 | 0 | |

STATE OF CONNECTICUT
 DEPARTMENT OF TRANSPORTATION
 BUREAU OF POLICY AND PLANNING
 PLANNING INVENTORY AND DATA

TRAFFIC RECORDER DATA

TOWN OF GRANBY

ROUTE

DIRECTION B

NOTCH ROAD - NORTH OF OLD STAGECOACH RD

| DAY | SUN | MON | TUE | WED | THU | FRI | SAT |
|------|-----|-----|------------|------------|-----|-----|-----|
| DATE | 0 | 0 | 11/09/2010 | 11/10/2010 | 0 | 0 | 0 |

TYPE

HOUR

2010 ADT = 950

ACF = NA

| | | | | | | | |
|-----|---|---|-----|---|---|---|---|
| 12A | 0 | 0 | 0 | 2 | 0 | 0 | 0 |
| 01A | 0 | 0 | 0 | 0 | 0 | 0 | 0 |
| 02A | 0 | 0 | 0 | 3 | 0 | 0 | 0 |
| 03A | 0 | 0 | 0 | 1 | 0 | 0 | 0 |
| 04A | 0 | 0 | 1 | 0 | 0 | 0 | 0 |
| 05A | 0 | 0 | 13 | 0 | 0 | 0 | 0 |
| 06A | 0 | 0 | 45 | 0 | 0 | 0 | 0 |
| 07A | 0 | 0 | 100 | 0 | 0 | 0 | 0 |
| 08A | 0 | 0 | 73 | 0 | 0 | 0 | 0 |
| 09A | 0 | 0 | 32 | 0 | 0 | 0 | 0 |
| 10A | 0 | 0 | 36 | 0 | 0 | 0 | 0 |
| 11A | 0 | 0 | 41 | 0 | 0 | 0 | 0 |
| 12P | 0 | 0 | 49 | 0 | 0 | 0 | 0 |
| 01P | 0 | 0 | 53 | 0 | 0 | 0 | 0 |
| 02P | 0 | 0 | 46 | 0 | 0 | 0 | 0 |
| 03P | 0 | 0 | 69 | 0 | 0 | 0 | 0 |
| 04P | 0 | 0 | 100 | 0 | 0 | 0 | 0 |
| 05P | 0 | 0 | 127 | 0 | 0 | 0 | 0 |
| 06P | 0 | 0 | 54 | 0 | 0 | 0 | 0 |
| 07P | 0 | 0 | 29 | 0 | 0 | 0 | 0 |
| 08P | 0 | 0 | 17 | 0 | 0 | 0 | 0 |
| 09P | 0 | 0 | 16 | 0 | 0 | 0 | 0 |
| 10P | 0 | 0 | 13 | 0 | 0 | 0 | 0 |
| 11P | 0 | 0 | 6 | 0 | 0 | 0 | 0 |
| TOT | 0 | 0 | 920 | 6 | 0 | 0 | 0 |

STATE OF CONNECTICUT
DEPARTMENT OF TRANSPORTATION
BUREAU OF POLICY AND PLANNING
PLANNING INVENTORY AND DATA

TRAFFIC RECORDER DATA

TOWN OF GRANBY

ROUTE

DIRECTION B

SIMSBURY ROAD - NORTH OF FIRETOWN ROAD

| DAY | SUN | MON | TUE | WED | THU | FRI | SAT |
|------|-----|------------|------------|-----|-----|-----|-----|
| DATE | 0 | 11/15/2010 | 11/16/2010 | 0 | 0 | 0 | 0 |
| TYPE | | | | | | | |
| HOUR | | | | | | | |

2010 ADT = 1100 ACF = NA

| | | | | | | | |
|-----|---|------|----|---|---|---|---|
| 12A | 0 | 0 | 5 | 0 | 0 | 0 | 0 |
| 01A | 0 | 0 | 6 | 0 | 0 | 0 | 0 |
| 02A | 0 | 0 | 2 | 0 | 0 | 0 | 0 |
| 03A | 0 | 0 | 2 | 0 | 0 | 0 | 0 |
| 04A | 0 | 1 | 0 | 0 | 0 | 0 | 0 |
| 05A | 0 | 4 | 0 | 0 | 0 | 0 | 0 |
| 06A | 0 | 12 | 0 | 0 | 0 | 0 | 0 |
| 07A | 0 | 43 | 0 | 0 | 0 | 0 | 0 |
| 08A | 0 | 105 | 0 | 0 | 0 | 0 | 0 |
| 09A | 0 | 103 | 0 | 0 | 0 | 0 | 0 |
| 10A | 0 | 58 | 0 | 0 | 0 | 0 | 0 |
| 11A | 0 | 57 | 0 | 0 | 0 | 0 | 0 |
| 12P | 0 | 65 | 0 | 0 | 0 | 0 | 0 |
| 01P | 0 | 64 | 0 | 0 | 0 | 0 | 0 |
| 02P | 0 | 58 | 0 | 0 | 0 | 0 | 0 |
| 03P | 0 | 89 | 0 | 0 | 0 | 0 | 0 |
| 04P | 0 | 87 | 0 | 0 | 0 | 0 | 0 |
| 05P | 0 | 85 | 0 | 0 | 0 | 0 | 0 |
| 06P | 0 | 113 | 0 | 0 | 0 | 0 | 0 |
| 07P | 0 | 69 | 0 | 0 | 0 | 0 | 0 |
| 08P | 0 | 43 | 0 | 0 | 0 | 0 | 0 |
| 09P | 0 | 35 | 0 | 0 | 0 | 0 | 0 |
| 10P | 0 | 21 | 0 | 0 | 0 | 0 | 0 |
| 11P | 0 | 14 | 0 | 0 | 0 | 0 | 0 |
| TOT | 0 | 1126 | 15 | 0 | 0 | 0 | 0 |

STATE OF CONNECTICUT
DEPARTMENT OF TRANSPORTATION
BUREAU OF POLICY AND PLANNING
PLANNING INVENTORY AND DATA

TRAFFIC RECORDER DATA

| TOWN OF GRANBY | ROUTE | | | | | | | DIRECTION B |
|---|----------------|------------|------------|-----|-----|-----|-----|-------------|
| SIMSBURY ROAD - NW OF BARNDOR HILLS RD #2 | SUN | MON | TUE | WED | THU | FRI | SAT | |
| DAY | | | | | | | | |
| DATE | 0 | 11/15/2010 | 11/16/2010 | 0 | 0 | 0 | 0 | |
| TYPE | | | | | | | | |
| HOUR | | | | | | | | |
| | 2010 ADT = 950 | | ACF = NA | | | | | |
| | ***** | | | | | | | |
| 12A | 0 | 0 | 5 | 0 | 0 | 0 | 0 | |
| 01A | 0 | 0 | 1 | 0 | 0 | 0 | 0 | |
| 02A | 0 | 0 | 2 | 0 | 0 | 0 | 0 | |
| 03A | 0 | 0 | 0 | 0 | 0 | 0 | 0 | |
| 04A | 0 | 4 | 0 | 0 | 0 | 0 | 0 | |
| 05A | 0 | 9 | 0 | 0 | 0 | 0 | 0 | |
| 06A | 0 | 49 | 0 | 0 | 0 | 0 | 0 | |
| 07A | 0 | 75 | 0 | 0 | 0 | 0 | 0 | |
| 08A | 0 | 87 | 0 | 0 | 0 | 0 | 0 | |
| 09A | 0 | 54 | 0 | 0 | 0 | 0 | 0 | |
| 10A | 0 | 40 | 0 | 0 | 0 | 0 | 0 | |
| 11A | 0 | 55 | 0 | 0 | 0 | 0 | 0 | |
| 12P | 0 | 53 | 0 | 0 | 0 | 0 | 0 | |
| 01P | 0 | 46 | 0 | 0 | 0 | 0 | 0 | |
| 02P | 0 | 74 | 0 | 0 | 0 | 0 | 0 | |
| 03P | 0 | 78 | 0 | 0 | 0 | 0 | 0 | |
| 04P | 0 | 87 | 0 | 0 | 0 | 0 | 0 | |
| 05P | 0 | 97 | 0 | 0 | 0 | 0 | 0 | |
| 06P | 0 | 58 | 0 | 0 | 0 | 0 | 0 | |
| 07P | 0 | 36 | 0 | 0 | 0 | 0 | 0 | |
| 08P | 0 | 26 | 0 | 0 | 0 | 0 | 0 | |
| 09P | 0 | 12 | 0 | 0 | 0 | 0 | 0 | |
| 10P | 0 | 12 | 0 | 0 | 0 | 0 | 0 | |
| 11P | 0 | 6 | 0 | 0 | 0 | 0 | 0 | |
| TOT | 0 | 958 | 8 | 0 | 0 | 0 | 0 | |

STATE OF CONNECTICUT
 DEPARTMENT OF TRANSPORTATION
 BUREAU OF POLICY AND PLANNING
 PLANNING INVENTORY AND DATA

TRAFFIC RECORDER DATA

| TOWN OF GRANBY | ROUTE | | | | | | | DIRECTION B |
|---------------------------------|-----------------|------------|------------|-----|-----|-----|-----|-------------|
| EAST STREET - EAST OF ROUTE 189 | SUN | MON | TUE | WED | THU | FRI | SAT | |
| DAY | 0 | 11/08/2010 | 11/09/2010 | 0 | 0 | 0 | 0 | |
| DATE | | | | | | | | |
| TYPE | | | | | | | | |
| HOUR | | | | | | | | |
| | 2010 ADT = 2200 | | ACF = NA | | | | | |
| | ***** | | | | | | | |
| 12A | 0 | 0 | 10 | 0 | 0 | 0 | 0 | |
| 01A | 0 | 0 | 2 | 0 | 0 | 0 | 0 | |
| 02A | 0 | 0 | 3 | 0 | 0 | 0 | 0 | |
| 03A | 0 | 0 | 2 | 0 | 0 | 0 | 0 | |
| 04A | 0 | 4 | 0 | 0 | 0 | 0 | 0 | |
| 05A | 0 | 33 | 0 | 0 | 0 | 0 | 0 | |
| 06A | 0 | 117 | 0 | 0 | 0 | 0 | 0 | |
| 07A | 0 | 193 | 0 | 0 | 0 | 0 | 0 | |
| 08A | 0 | 162 | 0 | 0 | 0 | 0 | 0 | |
| 09A | 0 | 90 | 0 | 0 | 0 | 0 | 0 | |
| 10A | 0 | 104 | 0 | 0 | 0 | 0 | 0 | |
| 11A | 0 | 116 | 0 | 0 | 0 | 0 | 0 | |
| 12P | 0 | 118 | 0 | 0 | 0 | 0 | 0 | |
| 01P | 0 | 130 | 0 | 0 | 0 | 0 | 0 | |
| 02P | 0 | 125 | 0 | 0 | 0 | 0 | 0 | |
| 03P | 0 | 189 | 0 | 0 | 0 | 0 | 0 | |
| 04P | 0 | 226 | 0 | 0 | 0 | 0 | 0 | |
| 05P | 0 | 231 | 0 | 0 | 0 | 0 | 0 | |
| 06P | 0 | 177 | 0 | 0 | 0 | 0 | 0 | |
| 07P | 0 | 120 | 0 | 0 | 0 | 0 | 0 | |
| 08P | 0 | 85 | 0 | 0 | 0 | 0 | 0 | |
| 09P | 0 | 70 | 0 | 0 | 0 | 0 | 0 | |
| 10P | 0 | 21 | 0 | 0 | 0 | 0 | 0 | |
| 11P | 0 | 12 | 0 | 0 | 0 | 0 | 0 | |
| TOT | 0 | 2323 | 17 | 0 | 0 | 0 | 0 | |

STATE OF CONNECTICUT
DEPARTMENT OF TRANSPORTATION
BUREAU OF POLICY AND PLANNING
PLANNING INVENTORY AND DATA

TRAFFIC RECORDER DATA

| TOWN OF GRANBY | ROUTE | | | | | | | DIRECTION B |
|----------------------------------|-----------------|-----|------------|------------|-----|-----|-----|-------------|
| CANTON ROAD EXT - SW OF ROUTE 10 | SUN | MON | TUE | WED | THU | FRI | SAT | |
| DAY | | | | | | | | |
| DATE | 0 | 0 | 11/16/2010 | 11/17/2010 | 0 | 0 | 0 | |
| TYPE | | | | | | | | |
| HOUR | | | | | | | | |
| | 2010 ADT = 2800 | | ACF = NA | | | | | |
| | ***** | | | | | | | |
| 12A | 0 | 0 | 0 | 4 | 0 | 0 | 0 | |
| 01A | 0 | 0 | 0 | 4 | 0 | 0 | 0 | |
| 02A | 0 | 0 | 0 | 5 | 0 | 0 | 0 | |
| 03A | 0 | 0 | 3 | 0 | 0 | 0 | 0 | |
| 04A | 0 | 0 | 8 | 0 | 0 | 0 | 0 | |
| 05A | 0 | 0 | 19 | 0 | 0 | 0 | 0 | |
| 06A | 0 | 0 | 59 | 0 | 0 | 0 | 0 | |
| 07A | 0 | 0 | 178 | 0 | 0 | 0 | 0 | |
| 08A | 0 | 0 | 324 | 0 | 0 | 0 | 0 | |
| 09A | 0 | 0 | 162 | 0 | 0 | 0 | 0 | |
| 10A | 0 | 0 | 137 | 0 | 0 | 0 | 0 | |
| 11A | 0 | 0 | 178 | 0 | 0 | 0 | 0 | |
| 12P | 0 | 0 | 166 | 0 | 0 | 0 | 0 | |
| 01P | 0 | 0 | 158 | 0 | 0 | 0 | 0 | |
| 02P | 0 | 0 | 190 | 0 | 0 | 0 | 0 | |
| 03P | 0 | 0 | 333 | 0 | 0 | 0 | 0 | |
| 04P | 0 | 0 | 235 | 0 | 0 | 0 | 0 | |
| 05P | 0 | 0 | 215 | 0 | 0 | 0 | 0 | |
| 06P | 0 | 0 | 138 | 0 | 0 | 0 | 0 | |
| 07P | 0 | 0 | 139 | 0 | 0 | 0 | 0 | |
| 08P | 0 | 0 | 89 | 0 | 0 | 0 | 0 | |
| 09P | 0 | 0 | 53 | 0 | 0 | 0 | 0 | |
| 10P | 0 | 0 | 18 | 0 | 0 | 0 | 0 | |
| 11P | 0 | 0 | 8 | 0 | 0 | 0 | 0 | |
| TOT | 0 | 0 | 2810 | 13 | 0 | 0 | 0 | |

STATE OF CONNECTICUT
DEPARTMENT OF TRANSPORTATION
BUREAU OF POLICY AND PLANNING
PLANNING INVENTORY AND DATA

TRAFFIC RECORDER DATA

| TOWN OF GRANBY | ROUTE 10 | | | | | | | DIRECTION N |
|----------------|-----------------|-----|------------|------------|-----|-----|-----|-------------|
| AT SIMSBURY TL | SUN | MON | TUE | WED | THU | FRI | SAT | |
| DAY | | | | | | | | |
| DATE | 0 | 0 | 11/16/2010 | 11/17/2010 | 0 | 0 | 0 | |
| TYPE | | | | | | | | |
| HOUR | | | | | | | | |
| | 2010 ADT = 4300 | | ACF = 0.99 | | | | | |
| | ***** | | | | | | | |
| 12A | 0 | 0 | 0 | 22 | 0 | 0 | 0 | |
| 01A | 0 | 0 | 0 | 14 | 0 | 0 | 0 | |
| 02A | 0 | 0 | 0 | 9 | 0 | 0 | 0 | |
| 03A | 0 | 0 | 4 | 0 | 0 | 0 | 0 | |
| 04A | 0 | 0 | 15 | 0 | 0 | 0 | 0 | |
| 05A | 0 | 0 | 44 | 0 | 0 | 0 | 0 | |
| 06A | 0 | 0 | 72 | 0 | 0 | 0 | 0 | |
| 07A | 0 | 0 | 174 | 0 | 0 | 0 | 0 | |
| 08A | 0 | 0 | 215 | 0 | 0 | 0 | 0 | |
| 09A | 0 | 0 | 221 | 0 | 0 | 0 | 0 | |
| 10A | 0 | 0 | 259 | 0 | 0 | 0 | 0 | |
| 11A | 0 | 0 | 253 | 0 | 0 | 0 | 0 | |
| 12P | 0 | 0 | 324 | 0 | 0 | 0 | 0 | |
| 01P | 0 | 0 | 299 | 0 | 0 | 0 | 0 | |
| 02P | 0 | 0 | 324 | 0 | 0 | 0 | 0 | |
| 03P | 0 | 0 | 440 | 0 | 0 | 0 | 0 | |
| 04P | 0 | 0 | 454 | 0 | 0 | 0 | 0 | |
| 05P | 0 | 0 | 570 | 0 | 0 | 0 | 0 | |
| 06P | 0 | 0 | 351 | 0 | 0 | 0 | 0 | |
| 07P | 0 | 0 | 235 | 0 | 0 | 0 | 0 | |
| 08P | 0 | 0 | 177 | 0 | 0 | 0 | 0 | |
| 09P | 0 | 0 | 133 | 0 | 0 | 0 | 0 | |
| 10P | 0 | 0 | 71 | 0 | 0 | 0 | 0 | |
| 11P | 0 | 0 | 44 | 0 | 0 | 0 | 0 | |
| TOT | 0 | 0 | 4679 | 45 | 0 | 0 | 0 | |

STATE OF CONNECTICUT
 DEPARTMENT OF TRANSPORTATION
 BUREAU OF POLICY AND PLANNING
 PLANNING INVENTORY AND DATA

TRAFFIC RECORDER DATA

TOWN OF GRANBY

ROUTE 10

DIRECTION S

AT SIMSBURY TL
 DAY
 DATE
 TYPE
 HOUR

| SUN | MON | TUE | WED | THU | FRI | SAT |
|-----|-----|------------|------------|-----|-----|-----|
| 0 | 0 | 11/16/2010 | 11/17/2010 | 0 | 0 | 0 |

2010 ADT = 3900 ACF = 0.99

| | | | | | | | |
|-----|---|---|------|----|---|---|---|
| 12A | 0 | 0 | 0 | 10 | 0 | 0 | 0 |
| 01A | 0 | 0 | 0 | 2 | 0 | 0 | 0 |
| 02A | 0 | 0 | 0 | 0 | 0 | 0 | 0 |
| 03A | 0 | 0 | 5 | 0 | 0 | 0 | 0 |
| 04A | 0 | 0 | 10 | 0 | 0 | 0 | 0 |
| 05A | 0 | 0 | 78 | 0 | 0 | 0 | 0 |
| 06A | 0 | 0 | 233 | 0 | 0 | 0 | 0 |
| 07A | 0 | 0 | 384 | 0 | 0 | 0 | 0 |
| 08A | 0 | 0 | 397 | 0 | 0 | 0 | 0 |
| 09A | 0 | 0 | 271 | 0 | 0 | 0 | 0 |
| 10A | 0 | 0 | 272 | 0 | 0 | 0 | 0 |
| 11A | 0 | 0 | 255 | 0 | 0 | 0 | 0 |
| 12P | 0 | 0 | 281 | 0 | 0 | 0 | 0 |
| 01P | 0 | 0 | 286 | 0 | 0 | 0 | 0 |
| 02P | 0 | 0 | 276 | 0 | 0 | 0 | 0 |
| 03P | 0 | 0 | 295 | 0 | 0 | 0 | 0 |
| 04P | 0 | 0 | 303 | 0 | 0 | 0 | 0 |
| 05P | 0 | 0 | 291 | 0 | 0 | 0 | 0 |
| 06P | 0 | 0 | 243 | 0 | 0 | 0 | 0 |
| 07P | 0 | 0 | 136 | 0 | 0 | 0 | 0 |
| 08P | 0 | 0 | 85 | 0 | 0 | 0 | 0 |
| 09P | 0 | 0 | 82 | 0 | 0 | 0 | 0 |
| 10P | 0 | 0 | 20 | 0 | 0 | 0 | 0 |
| 11P | 0 | 0 | 3 | 0 | 0 | 0 | 0 |
| TOT | 0 | 0 | 4206 | 12 | 0 | 0 | 0 |

STATE OF CONNECTICUT
 DEPARTMENT OF TRANSPORTATION
 BUREAU OF POLICY AND PLANNING
 PLANNING INVENTORY AND DATA

TRAFFIC RECORDER DATA

| TOWN OF GRANBY | ROUTE 10 | | | | | | | DIRECTION N |
|------------------------|-----------------|------------|------------|-----|-----|-----|-----|-------------|
| NORTH OF ROUTE 20 CONN | SUN | MON | TUE | WED | THU | FRI | SAT | |
| DAY | 0 | 11/15/2010 | 11/16/2010 | 0 | 0 | 0 | 0 | |
| DATE | 0 | 11/15/2010 | 11/16/2010 | 0 | 0 | 0 | 0 | |
| TYPE | | | | | | | | |
| HOUR | | | | | | | | |
| | 2010 ADT = 4300 | | ACF = NA | | | | | |
| | ***** | | | | | | | |
| 12A | 0 | 0 | 15 | 0 | 0 | 0 | 0 | |
| 01A | 0 | 0 | 8 | 0 | 0 | 0 | 0 | |
| 02A | 0 | 0 | 10 | 0 | 0 | 0 | 0 | |
| 03A | 0 | 3 | 0 | 0 | 0 | 0 | 0 | |
| 04A | 0 | 13 | 0 | 0 | 0 | 0 | 0 | |
| 05A | 0 | 40 | 0 | 0 | 0 | 0 | 0 | |
| 06A | 0 | 134 | 0 | 0 | 0 | 0 | 0 | |
| 07A | 0 | 325 | 0 | 0 | 0 | 0 | 0 | |
| 08A | 0 | 277 | 0 | 0 | 0 | 0 | 0 | |
| 09A | 0 | 228 | 0 | 0 | 0 | 0 | 0 | |
| 10A | 0 | 234 | 0 | 0 | 0 | 0 | 0 | |
| 11A | 0 | 290 | 0 | 0 | 0 | 0 | 0 | |
| 12P | 0 | 268 | 0 | 0 | 0 | 0 | 0 | |
| 01P | 0 | 301 | 0 | 0 | 0 | 0 | 0 | |
| 02P | 0 | 316 | 0 | 0 | 0 | 0 | 0 | |
| 03P | 0 | 451 | 0 | 0 | 0 | 0 | 0 | |
| 04P | 0 | 499 | 0 | 0 | 0 | 0 | 0 | |
| 05P | 0 | 477 | 0 | 0 | 0 | 0 | 0 | |
| 06P | 0 | 281 | 0 | 0 | 0 | 0 | 0 | |
| 07P | 0 | 176 | 0 | 0 | 0 | 0 | 0 | |
| 08P | 0 | 125 | 0 | 0 | 0 | 0 | 0 | |
| 09P | 0 | 90 | 0 | 0 | 0 | 0 | 0 | |
| 10P | 0 | 56 | 0 | 0 | 0 | 0 | 0 | |
| 11P | 0 | 37 | 0 | 0 | 0 | 0 | 0 | |
| TOT | 0 | 4621 | 33 | 0 | 0 | 0 | 0 | |

STATE OF CONNECTICUT
DEPARTMENT OF TRANSPORTATION
BUREAU OF POLICY AND PLANNING
PLANNING INVENTORY AND DATA

TRAFFIC RECORDER DATA

| TOWN OF GRANBY | | ROUTE 10 | | | | | | DIRECTION S |
|------------------------|------|-----------------|------------|------------|-----|-------|-----|-------------|
| NORTH OF ROUTE 20 CONN | | SUN | MON | TUE | WED | THU | FRI | SAT |
| DAY | DATE | 0 | 11/15/2010 | 11/16/2010 | 0 | 0 | 0 | 0 |
| TYPE | HOUR | 2010 ADT = 4600 | | ACF = NA | | ***** | | |
| 12A | | 0 | 0 | 16 | 0 | 0 | 0 | 0 |
| 01A | | 0 | 0 | 10 | 0 | 0 | 0 | 0 |
| 02A | | 0 | 0 | 14 | 0 | 0 | 0 | 0 |
| 03A | | 0 | 14 | 0 | 0 | 0 | 0 | 0 |
| 04A | | 0 | 47 | 0 | 0 | 0 | 0 | 0 |
| 05A | | 0 | 166 | 0 | 0 | 0 | 0 | 0 |
| 06A | | 0 | 411 | 0 | 0 | 0 | 0 | 0 |
| 07A | | 0 | 627 | 0 | 0 | 0 | 0 | 0 |
| 08A | | 0 | 479 | 0 | 0 | 0 | 0 | 0 |
| 09A | | 0 | 328 | 0 | 0 | 0 | 0 | 0 |
| 10A | | 0 | 253 | 0 | 0 | 0 | 0 | 0 |
| 11A | | 0 | 274 | 0 | 0 | 0 | 0 | 0 |
| 12P | | 0 | 269 | 0 | 0 | 0 | 0 | 0 |
| 01P | | 0 | 300 | 0 | 0 | 0 | 0 | 0 |
| 02P | | 0 | 324 | 0 | 0 | 0 | 0 | 0 |
| 03P | | 0 | 315 | 0 | 0 | 0 | 0 | 0 |
| 04P | | 0 | 286 | 0 | 0 | 0 | 0 | 0 |
| 05P | | 0 | 267 | 0 | 0 | 0 | 0 | 0 |
| 06P | | 0 | 194 | 0 | 0 | 0 | 0 | 0 |
| 07P | | 0 | 145 | 0 | 0 | 0 | 0 | 0 |
| 08P | | 0 | 102 | 0 | 0 | 0 | 0 | 0 |
| 09P | | 0 | 66 | 0 | 0 | 0 | 0 | 0 |
| 10P | | 0 | 33 | 0 | 0 | 0 | 0 | 0 |
| 11P | | 0 | 38 | 0 | 0 | 0 | 0 | 0 |
| TOT | | 0 | 4938 | 40 | 0 | 0 | 0 | 0 |

STATE OF CONNECTICUT
 DEPARTMENT OF TRANSPORTATION
 BUREAU OF POLICY AND PLANNING
 PLANNING INVENTORY AND DATA

TRAFFIC RECORDER DATA

| TOWN OF GRANBY | ROUTE 539 | | | | | | | DIRECTION E |
|-----------------------------------|----------------|------------|------------|-----|-----|-----|-----|-------------|
| (MOUNTAIN RD) - WEST OF ROUTE 189 | SUN | MON | TUE | WED | THU | FRI | SAT | |
| DAY | 0 | 11/08/2010 | 11/09/2010 | 0 | 0 | 0 | 0 | |
| DATE | | | | | | | | |
| TYPE | | | | | | | | |
| HOUR | | | | | | | | |
| | 2010 ADT = 800 | ACF = NA | | | | | | |
| | ***** | | | | | | | |
| 12A | 0 | 0 | 7 | 0 | 0 | 0 | 0 | |
| 01A | 0 | 0 | 5 | 0 | 0 | 0 | 0 | |
| 02A | 0 | 0 | 1 | 0 | 0 | 0 | 0 | |
| 03A | 0 | 0 | 2 | 0 | 0 | 0 | 0 | |
| 04A | 0 | 0 | 0 | 0 | 0 | 0 | 0 | |
| 05A | 0 | 5 | 0 | 0 | 0 | 0 | 0 | |
| 06A | 0 | 8 | 0 | 0 | 0 | 0 | 0 | |
| 07A | 0 | 13 | 0 | 0 | 0 | 0 | 0 | |
| 08A | 0 | 29 | 0 | 0 | 0 | 0 | 0 | |
| 09A | 0 | 35 | 0 | 0 | 0 | 0 | 0 | |
| 10A | 0 | 35 | 0 | 0 | 0 | 0 | 0 | |
| 11A | 0 | 30 | 0 | 0 | 0 | 0 | 0 | |
| 12P | 0 | 39 | 0 | 0 | 0 | 0 | 0 | |
| 01P | 0 | 39 | 0 | 0 | 0 | 0 | 0 | |
| 02P | 0 | 44 | 0 | 0 | 0 | 0 | 0 | |
| 03P | 0 | 52 | 0 | 0 | 0 | 0 | 0 | |
| 04P | 0 | 65 | 0 | 0 | 0 | 0 | 0 | |
| 05P | 0 | 97 | 0 | 0 | 0 | 0 | 0 | |
| 06P | 0 | 87 | 0 | 0 | 0 | 0 | 0 | |
| 07P | 0 | 59 | 0 | 0 | 0 | 0 | 0 | |
| 08P | 0 | 46 | 0 | 0 | 0 | 0 | 0 | |
| 09P | 0 | 43 | 0 | 0 | 0 | 0 | 0 | |
| 10P | 0 | 33 | 0 | 0 | 0 | 0 | 0 | |
| 11P | 0 | 19 | 0 | 0 | 0 | 0 | 0 | |
| TOT | 0 | 778 | 15 | 0 | 0 | 0 | 0 | |

STATE OF CONNECTICUT
 DEPARTMENT OF TRANSPORTATION
 BUREAU OF POLICY AND PLANNING
 PLANNING INVENTORY AND DATA

TRAFFIC RECORDER DATA

| TOWN OF GRANBY | ROUTE 539 | | | | | | | DIRECTION W |
|-----------------------------------|----------------|------------|------------|-----|-----|-----|-----|-------------|
| (MOUNTAIN RD) - WEST OF ROUTE 189 | SUN | MON | TUE | WED | THU | FRI | SAT | |
| DAY | | | | | | | | |
| DATE | 0 | 11/08/2010 | 11/09/2010 | 0 | 0 | 0 | 0 | |
| TYPE | | | | | | | | |
| HOUR | | | | | | | | |
| | 2010 ADT = 750 | | ACF = NA | | | | | |
| | ***** | | | | | | | |
| 12A | 0 | 0 | 3 | 0 | 0 | 0 | 0 | |
| 01A | 0 | 0 | 1 | 0 | 0 | 0 | 0 | |
| 02A | 0 | 0 | 2 | 0 | 0 | 0 | 0 | |
| 03A | 0 | 0 | 1 | 0 | 0 | 0 | 0 | |
| 04A | 0 | 0 | 1 | 0 | 0 | 0 | 0 | |
| 05A | 0 | 10 | 0 | 0 | 0 | 0 | 0 | |
| 06A | 0 | 15 | 0 | 0 | 0 | 0 | 0 | |
| 07A | 0 | 58 | 0 | 0 | 0 | 0 | 0 | |
| 08A | 0 | 119 | 0 | 0 | 0 | 0 | 0 | |
| 09A | 0 | 71 | 0 | 0 | 0 | 0 | 0 | |
| 10A | 0 | 37 | 0 | 0 | 0 | 0 | 0 | |
| 11A | 0 | 43 | 0 | 0 | 0 | 0 | 0 | |
| 12P | 0 | 49 | 0 | 0 | 0 | 0 | 0 | |
| 01P | 0 | 42 | 0 | 0 | 0 | 0 | 0 | |
| 02P | 0 | 47 | 0 | 0 | 0 | 0 | 0 | |
| 03P | 0 | 49 | 0 | 0 | 0 | 0 | 0 | |
| 04P | 0 | 50 | 0 | 0 | 0 | 0 | 0 | |
| 05P | 0 | 39 | 0 | 0 | 0 | 0 | 0 | |
| 06P | 0 | 38 | 0 | 0 | 0 | 0 | 0 | |
| 07P | 0 | 47 | 0 | 0 | 0 | 0 | 0 | |
| 08P | 0 | 20 | 0 | 0 | 0 | 0 | 0 | |
| 09P | 0 | 16 | 0 | 0 | 0 | 0 | 0 | |
| 10P | 0 | 7 | 0 | 0 | 0 | 0 | 0 | |
| 11P | 0 | 9 | 0 | 0 | 0 | 0 | 0 | |
| TOT | 0 | 766 | 8 | 0 | 0 | 0 | 0 | |

STATE OF CONNECTICUT
 DEPARTMENT OF TRANSPORTATION
 BUREAU OF POLICY AND PLANNING
 PLANNING INVENTORY AND DATA

TRAFFIC RECORDER DATA

| TOWN OF GRANBY | ROUTE 20 | | | | | | | DIRECTION E |
|-------------------|-----------------|------------|------------|-----|-----|-----|-----|-------------|
| EAST OF ROUTE 219 | SUN | MON | TUE | WED | THU | FRI | SAT | |
| DAY | 0 | 11/15/2010 | 11/16/2010 | 0 | 0 | 0 | 0 | |
| DATE | | | | | | | | |
| TYPE | | | | | | | | |
| HOUR | | | | | | | | |
| | 2010 ADT = 4000 | | ACF = NA | | | | | |
| | ***** | | | | | | | |
| 12A | 0 | 0 | 23 | 0 | 0 | 0 | 0 | |
| 01A | 0 | 0 | 12 | 0 | 0 | 0 | 0 | |
| 02A | 0 | 0 | 5 | 0 | 0 | 0 | 0 | |
| 03A | 0 | 0 | 6 | 0 | 0 | 0 | 0 | |
| 04A | 0 | 18 | 0 | 0 | 0 | 0 | 0 | |
| 05A | 0 | 67 | 0 | 0 | 0 | 0 | 0 | |
| 06A | 0 | 160 | 0 | 0 | 0 | 0 | 0 | |
| 07A | 0 | 429 | 0 | 0 | 0 | 0 | 0 | |
| 08A | 0 | 618 | 0 | 0 | 0 | 0 | 0 | |
| 09A | 0 | 386 | 0 | 0 | 0 | 0 | 0 | |
| 10A | 0 | 228 | 0 | 0 | 0 | 0 | 0 | |
| 11A | 0 | 202 | 0 | 0 | 0 | 0 | 0 | |
| 12P | 0 | 190 | 0 | 0 | 0 | 0 | 0 | |
| 01P | 0 | 189 | 0 | 0 | 0 | 0 | 0 | |
| 02P | 0 | 209 | 0 | 0 | 0 | 0 | 0 | |
| 03P | 0 | 198 | 0 | 0 | 0 | 0 | 0 | |
| 04P | 0 | 243 | 0 | 0 | 0 | 0 | 0 | |
| 05P | 0 | 263 | 0 | 0 | 0 | 0 | 0 | |
| 06P | 0 | 233 | 0 | 0 | 0 | 0 | 0 | |
| 07P | 0 | 137 | 0 | 0 | 0 | 0 | 0 | |
| 08P | 0 | 64 | 0 | 0 | 0 | 0 | 0 | |
| 09P | 0 | 52 | 0 | 0 | 0 | 0 | 0 | |
| 10P | 0 | 46 | 0 | 0 | 0 | 0 | 0 | |
| 11P | 0 | 36 | 0 | 0 | 0 | 0 | 0 | |
| TOT | 0 | 3968 | 46 | 0 | 0 | 0 | 0 | |

STATE OF CONNECTICUT
 DEPARTMENT OF TRANSPORTATION
 BUREAU OF POLICY AND PLANNING
 PLANNING INVENTORY AND DATA

TRAFFIC RECORDER DATA

| TOWN OF GRANBY | ROUTE 20 | | | | | | | DIRECTION W |
|-------------------|-----------------|------------|------------|-----|-----|-----|-----|-------------|
| EAST OF ROUTE 219 | SUN | MON | TUE | WED | THU | FRI | SAT | |
| DAY | 0 | 11/15/2010 | 11/16/2010 | 0 | 0 | 0 | 0 | |
| DATE | | | | | | | | |
| TYPE | | | | | | | | |
| HOUR | | | | | | | | |
| | 2010 ADT = 3800 | | ACF = NA | | | | | |
| | ***** | | | | | | | |
| 12A | 0 | 0 | 56 | 0 | 0 | 0 | 0 | |
| 01A | 0 | 0 | 41 | 0 | 0 | 0 | 0 | |
| 02A | 0 | 0 | 16 | 0 | 0 | 0 | 0 | |
| 03A | 0 | 0 | 8 | 0 | 0 | 0 | 0 | |
| 04A | 0 | 5 | 0 | 0 | 0 | 0 | 0 | |
| 05A | 0 | 10 | 0 | 0 | 0 | 0 | 0 | |
| 06A | 0 | 49 | 0 | 0 | 0 | 0 | 0 | |
| 07A | 0 | 137 | 0 | 0 | 0 | 0 | 0 | |
| 08A | 0 | 215 | 0 | 0 | 0 | 0 | 0 | |
| 09A | 0 | 174 | 0 | 0 | 0 | 0 | 0 | |
| 10A | 0 | 157 | 0 | 0 | 0 | 0 | 0 | |
| 11A | 0 | 158 | 0 | 0 | 0 | 0 | 0 | |
| 12P | 0 | 171 | 0 | 0 | 0 | 0 | 0 | |
| 01P | 0 | 183 | 0 | 0 | 0 | 0 | 0 | |
| 02P | 0 | 189 | 0 | 0 | 0 | 0 | 0 | |
| 03P | 0 | 230 | 0 | 0 | 0 | 0 | 0 | |
| 04P | 0 | 341 | 0 | 0 | 0 | 0 | 0 | |
| 05P | 0 | 443 | 0 | 0 | 0 | 0 | 0 | |
| 06P | 0 | 480 | 0 | 0 | 0 | 0 | 0 | |
| 07P | 0 | 300 | 0 | 0 | 0 | 0 | 0 | |
| 08P | 0 | 164 | 0 | 0 | 0 | 0 | 0 | |
| 09P | 0 | 148 | 0 | 0 | 0 | 0 | 0 | |
| 10P | 0 | 86 | 0 | 0 | 0 | 0 | 0 | |
| 11P | 0 | 52 | 0 | 0 | 0 | 0 | 0 | |
| TOT | 0 | 3692 | 121 | 0 | 0 | 0 | 0 | |

STATE OF CONNECTICUT
DEPARTMENT OF TRANSPORTATION
BUREAU OF POLICY AND PLANNING
PLANNING INVENTORY AND DATA

TRAFFIC RECORDER DATA

| TOWN OF GRANBY | ROUTE 20 | | | | | | DIRECTION N |
|-------------------------|-----------------|-----|----------|-----|------------|------------|-------------|
| SE OF ROUTE 189 (W JCT) | SUN | MON | TUE | WED | THU | FRI | SAT |
| DAY | 0 | 0 | 0 | 0 | 11/04/2010 | 11/05/2010 | 0 |
| DATE | | | | | | | |
| TYPE | | | | | | | |
| HOUR | | | | | | | |
| | 2010 ADT = 7900 | | ACF = NA | | | | |
| | ***** | | | | | | |
| 12A | 0 | 0 | 0 | 0 | 0 | 70 | 0 |
| 01A | 0 | 0 | 0 | 0 | 0 | 24 | 0 |
| 02A | 0 | 0 | 0 | 0 | 0 | 15 | 0 |
| 03A | 0 | 0 | 0 | 0 | 11 | 0 | 0 |
| 04A | 0 | 0 | 0 | 0 | 13 | 0 | 0 |
| 05A | 0 | 0 | 0 | 0 | 40 | 0 | 0 |
| 06A | 0 | 0 | 0 | 0 | 170 | 0 | 0 |
| 07A | 0 | 0 | 0 | 0 | 349 | 0 | 0 |
| 08A | 0 | 0 | 0 | 0 | 368 | 0 | 0 |
| 09A | 0 | 0 | 0 | 0 | 298 | 0 | 0 |
| 10A | 0 | 0 | 0 | 0 | 309 | 0 | 0 |
| 11A | 0 | 0 | 0 | 0 | 350 | 0 | 0 |
| 12P | 0 | 0 | 0 | 0 | 346 | 0 | 0 |
| 01P | 0 | 0 | 0 | 0 | 390 | 0 | 0 |
| 02P | 0 | 0 | 0 | 0 | 477 | 0 | 0 |
| 03P | 0 | 0 | 0 | 0 | 708 | 0 | 0 |
| 04P | 0 | 0 | 0 | 0 | 885 | 0 | 0 |
| 05P | 0 | 0 | 0 | 0 | 1006 | 0 | 0 |
| 06P | 0 | 0 | 0 | 0 | 733 | 0 | 0 |
| 07P | 0 | 0 | 0 | 0 | 464 | 0 | 0 |
| 08P | 0 | 0 | 0 | 0 | 374 | 0 | 0 |
| 09P | 0 | 0 | 0 | 0 | 241 | 0 | 0 |
| 10P | 0 | 0 | 0 | 0 | 175 | 0 | 0 |
| 11P | 0 | 0 | 0 | 0 | 110 | 0 | 0 |
| TOT | 0 | 0 | 0 | 0 | 7817 | 109 | 0 |

STATE OF CONNECTICUT
DEPARTMENT OF TRANSPORTATION
BUREAU OF POLICY AND PLANNING
PLANNING INVENTORY AND DATA

TRAFFIC RECORDER DATA

| TOWN OF GRANBY | ROUTE 20 | | | | | | DIRECTION S |
|-------------------------|-----------------|-----|----------|-----|------------|------------|-------------|
| SE OF ROUTE 189 (W JCT) | SUN | MON | TUE | WED | THU | FRI | SAT |
| DAY | 0 | 0 | 0 | 0 | 11/04/2010 | 11/05/2010 | 0 |
| DATE | | | | | | | |
| TYPE | | | | | | | |
| HOUR | | | | | | | |
| | 2010 ADT = 7900 | | ACF = NA | | | | |
| | ***** | | | | | | |
| 12A | 0 | 0 | 0 | 0 | 0 | 15 | 0 |
| 01A | 0 | 0 | 0 | 0 | 0 | 10 | 0 |
| 02A | 0 | 0 | 0 | 0 | 0 | 10 | 0 |
| 03A | 0 | 0 | 0 | 0 | 30 | 0 | 0 |
| 04A | 0 | 0 | 0 | 0 | 80 | 0 | 0 |
| 05A | 0 | 0 | 0 | 0 | 262 | 0 | 0 |
| 06A | 0 | 0 | 0 | 0 | 717 | 0 | 0 |
| 07A | 0 | 0 | 0 | 0 | 1070 | 0 | 0 |
| 08A | 0 | 0 | 0 | 0 | 951 | 0 | 0 |
| 09A | 0 | 0 | 0 | 0 | 520 | 0 | 0 |
| 10A | 0 | 0 | 0 | 0 | 377 | 0 | 0 |
| 11A | 0 | 0 | 0 | 0 | 349 | 0 | 0 |
| 12P | 0 | 0 | 0 | 0 | 367 | 0 | 0 |
| 01P | 0 | 0 | 0 | 0 | 339 | 0 | 0 |
| 02P | 0 | 0 | 0 | 0 | 461 | 0 | 0 |
| 03P | 0 | 0 | 0 | 0 | 495 | 0 | 0 |
| 04P | 0 | 0 | 0 | 0 | 444 | 0 | 0 |
| 05P | 0 | 0 | 0 | 0 | 490 | 0 | 0 |
| 06P | 0 | 0 | 0 | 0 | 315 | 0 | 0 |
| 07P | 0 | 0 | 0 | 0 | 218 | 0 | 0 |
| 08P | 0 | 0 | 0 | 0 | 128 | 0 | 0 |
| 09P | 0 | 0 | 0 | 0 | 95 | 0 | 0 |
| 10P | 0 | 0 | 0 | 0 | 74 | 0 | 0 |
| 11P | 0 | 0 | 0 | 0 | 33 | 0 | 0 |
| TOT | 0 | 0 | 0 | 0 | 7815 | 35 | 0 |

STATE OF CONNECTICUT
 DEPARTMENT OF TRANSPORTATION
 BUREAU OF POLICY AND PLANNING
 PLANNING INVENTORY AND DATA

TRAFFIC RECORDER DATA

| TOWN OF GRANBY | ROUTE 20 | | | | | | | DIRECTION E |
|-------------------------|-----------------|------------|------------|-----|-----|-----|-----|-------------|
| WEST OF BUSHY HILL ROAD | SUN | MON | TUE | WED | THU | FRI | SAT | |
| DAY | 0 | 11/15/2010 | 11/16/2010 | 0 | 0 | 0 | 0 | |
| DATE | | | | | | | | |
| TYPE | | | | | | | | |
| HOUR | | | | | | | | |
| | 2010 ADT = 3800 | | ACF = NA | | | | | |
| | ***** | | | | | | | |
| 12A | 0 | 0 | 8 | 0 | 0 | 0 | 0 | |
| 01A | 0 | 0 | 4 | 0 | 0 | 0 | 0 | |
| 02A | 0 | 0 | 4 | 0 | 0 | 0 | 0 | |
| 03A | 0 | 22 | 0 | 0 | 0 | 0 | 0 | |
| 04A | 0 | 65 | 0 | 0 | 0 | 0 | 0 | |
| 05A | 0 | 145 | 0 | 0 | 0 | 0 | 0 | |
| 06A | 0 | 403 | 0 | 0 | 0 | 0 | 0 | |
| 07A | 0 | 619 | 0 | 0 | 0 | 0 | 0 | |
| 08A | 0 | 373 | 0 | 0 | 0 | 0 | 0 | |
| 09A | 0 | 228 | 0 | 0 | 0 | 0 | 0 | |
| 10A | 0 | 194 | 0 | 0 | 0 | 0 | 0 | |
| 11A | 0 | 191 | 0 | 0 | 0 | 0 | 0 | |
| 12P | 0 | 175 | 0 | 0 | 0 | 0 | 0 | |
| 01P | 0 | 202 | 0 | 0 | 0 | 0 | 0 | |
| 02P | 0 | 194 | 0 | 0 | 0 | 0 | 0 | |
| 03P | 0 | 224 | 0 | 0 | 0 | 0 | 0 | |
| 04P | 0 | 245 | 0 | 0 | 0 | 0 | 0 | |
| 05P | 0 | 202 | 0 | 0 | 0 | 0 | 0 | |
| 06P | 0 | 112 | 0 | 0 | 0 | 0 | 0 | |
| 07P | 0 | 60 | 0 | 0 | 0 | 0 | 0 | |
| 08P | 0 | 47 | 0 | 0 | 0 | 0 | 0 | |
| 09P | 0 | 39 | 0 | 0 | 0 | 0 | 0 | |
| 10P | 0 | 25 | 0 | 0 | 0 | 0 | 0 | |
| 11P | 0 | 23 | 0 | 0 | 0 | 0 | 0 | |
| TOT | 0 | 3788 | 16 | 0 | 0 | 0 | 0 | |

STATE OF CONNECTICUT
 DEPARTMENT OF TRANSPORTATION
 BUREAU OF POLICY AND PLANNING
 PLANNING INVENTORY AND DATA

TRAFFIC RECORDER DATA

| TOWN OF GRANBY | ROUTE 20 | | | | | | | DIRECTION W |
|-------------------------|-----------------|------------|------------|-----|-----|-----|-----|-------------|
| WEST OF BUSHY HILL ROAD | SUN | MON | TUE | WED | THU | FRI | SAT | |
| DAY | 0 | 11/15/2010 | 11/16/2010 | 0 | 0 | 0 | 0 | |
| DATE | | | | | | | | |
| TYPE | | | | | | | | |
| HOUR | | | | | | | | |
| | 2010 ADT = 4000 | | ACF = NA | | | | | |
| | ***** | | | | | | | |
| 12A | 0 | 0 | 44 | 0 | 0 | 0 | 0 | |
| 01A | 0 | 0 | 13 | 0 | 0 | 0 | 0 | |
| 02A | 0 | 0 | 13 | 0 | 0 | 0 | 0 | |
| 03A | 0 | 3 | 0 | 0 | 0 | 0 | 0 | |
| 04A | 0 | 13 | 0 | 0 | 0 | 0 | 0 | |
| 05A | 0 | 51 | 0 | 0 | 0 | 0 | 0 | |
| 06A | 0 | 115 | 0 | 0 | 0 | 0 | 0 | |
| 07A | 0 | 189 | 0 | 0 | 0 | 0 | 0 | |
| 08A | 0 | 202 | 0 | 0 | 0 | 0 | 0 | |
| 09A | 0 | 161 | 0 | 0 | 0 | 0 | 0 | |
| 10A | 0 | 175 | 0 | 0 | 0 | 0 | 0 | |
| 11A | 0 | 179 | 0 | 0 | 0 | 0 | 0 | |
| 12P | 0 | 200 | 0 | 0 | 0 | 0 | 0 | |
| 01P | 0 | 200 | 0 | 0 | 0 | 0 | 0 | |
| 02P | 0 | 256 | 0 | 0 | 0 | 0 | 0 | |
| 03P | 0 | 362 | 0 | 0 | 0 | 0 | 0 | |
| 04P | 0 | 463 | 0 | 0 | 0 | 0 | 0 | |
| 05P | 0 | 486 | 0 | 0 | 0 | 0 | 0 | |
| 06P | 0 | 303 | 0 | 0 | 0 | 0 | 0 | |
| 07P | 0 | 165 | 0 | 0 | 0 | 0 | 0 | |
| 08P | 0 | 160 | 0 | 0 | 0 | 0 | 0 | |
| 09P | 0 | 105 | 0 | 0 | 0 | 0 | 0 | |
| 10P | 0 | 54 | 0 | 0 | 0 | 0 | 0 | |
| 11P | 0 | 55 | 0 | 0 | 0 | 0 | 0 | |
| TOT | 0 | 3897 | 70 | 0 | 0 | 0 | 0 | |

STATE OF CONNECTICUT
 DEPARTMENT OF TRANSPORTATION
 BUREAU OF POLICY AND PLANNING
 PLANNING INVENTORY AND DATA

TRAFFIC RECORDER DATA

| TOWN OF GRANBY | ROUTE 20 | | | | | | | DIRECTION N |
|------------------|----------------|------------|------------|-----|-----|-----|-----|-------------|
| NW OF BEMAN ROAD | SUN | MON | TUE | WED | THU | FRI | SAT | |
| DAY | 0 | 11/15/2010 | 11/16/2010 | 0 | 0 | 0 | 0 | |
| DATE | | | | | | | | |
| TYPE | | | | | | | | |
| HOUR | | | | | | | | |
| | 2010 ADT = 850 | | ACF = 0.99 | | | | | |
| | ***** | | | | | | | |
| 12A | 0 | 0 | 9 | 0 | 0 | 0 | 0 | |
| 01A | 0 | 0 | 7 | 0 | 0 | 0 | 0 | |
| 02A | 0 | 0 | 2 | 0 | 0 | 0 | 0 | |
| 03A | 0 | 0 | 1 | 0 | 0 | 0 | 0 | |
| 04A | 0 | 4 | 0 | 0 | 0 | 0 | 0 | |
| 05A | 0 | 0 | 0 | 0 | 0 | 0 | 0 | |
| 06A | 0 | 8 | 0 | 0 | 0 | 0 | 0 | |
| 07A | 0 | 16 | 0 | 0 | 0 | 0 | 0 | |
| 08A | 0 | 23 | 0 | 0 | 0 | 0 | 0 | |
| 09A | 0 | 42 | 0 | 0 | 0 | 0 | 0 | |
| 10A | 0 | 46 | 0 | 0 | 0 | 0 | 0 | |
| 11A | 0 | 38 | 0 | 0 | 0 | 0 | 0 | |
| 12P | 0 | 39 | 0 | 0 | 0 | 0 | 0 | |
| 01P | 0 | 53 | 0 | 0 | 0 | 0 | 0 | |
| 02P | 0 | 58 | 0 | 0 | 0 | 0 | 0 | |
| 03P | 0 | 75 | 0 | 0 | 0 | 0 | 0 | |
| 04P | 0 | 110 | 0 | 0 | 0 | 0 | 0 | |
| 05P | 0 | 124 | 0 | 0 | 0 | 0 | 0 | |
| 06P | 0 | 86 | 0 | 0 | 0 | 0 | 0 | |
| 07P | 0 | 40 | 0 | 0 | 0 | 0 | 0 | |
| 08P | 0 | 48 | 0 | 0 | 0 | 0 | 0 | |
| 09P | 0 | 28 | 0 | 0 | 0 | 0 | 0 | |
| 10P | 0 | 12 | 0 | 0 | 0 | 0 | 0 | |
| 11P | 0 | 8 | 0 | 0 | 0 | 0 | 0 | |
| TOT | 0 | 858 | 19 | 0 | 0 | 0 | 0 | |

STATE OF CONNECTICUT
DEPARTMENT OF TRANSPORTATION
BUREAU OF POLICY AND PLANNING
PLANNING INVENTORY AND DATA

TRAFFIC RECORDER DATA

| TOWN OF GRANBY | | ROUTE 20 | | | | | | DIRECTION S |
|------------------|------|----------------|------------|------------|-----|-------|-----|-------------|
| NW OF BEMAN ROAD | | SUN | MON | TUE | WED | THU | FRI | SAT |
| DAY | DATE | 0 | 11/15/2010 | 11/16/2010 | 0 | 0 | 0 | 0 |
| TYPE | HOUR | 2010 ADT = 900 | | ACF = 0.99 | | ***** | | |
| 12A | | 0 | 0 | 2 | 0 | 0 | 0 | 0 |
| 01A | | 0 | 0 | 0 | 0 | 0 | 0 | 0 |
| 02A | | 0 | 0 | 0 | 0 | 0 | 0 | 0 |
| 03A | | 0 | 0 | 2 | 0 | 0 | 0 | 0 |
| 04A | | 0 | 16 | 0 | 0 | 0 | 0 | 0 |
| 05A | | 0 | 49 | 0 | 0 | 0 | 0 | 0 |
| 06A | | 0 | 106 | 0 | 0 | 0 | 0 | 0 |
| 07A | | 0 | 164 | 0 | 0 | 0 | 0 | 0 |
| 08A | | 0 | 86 | 0 | 0 | 0 | 0 | 0 |
| 09A | | 0 | 67 | 0 | 0 | 0 | 0 | 0 |
| 10A | | 0 | 58 | 0 | 0 | 0 | 0 | 0 |
| 11A | | 0 | 41 | 0 | 0 | 0 | 0 | 0 |
| 12P | | 0 | 38 | 0 | 0 | 0 | 0 | 0 |
| 01P | | 0 | 56 | 0 | 0 | 0 | 0 | 0 |
| 02P | | 0 | 47 | 0 | 0 | 0 | 0 | 0 |
| 03P | | 0 | 46 | 0 | 0 | 0 | 0 | 0 |
| 04P | | 0 | 32 | 0 | 0 | 0 | 0 | 0 |
| 05P | | 0 | 32 | 0 | 0 | 0 | 0 | 0 |
| 06P | | 0 | 26 | 0 | 0 | 0 | 0 | 0 |
| 07P | | 0 | 13 | 0 | 0 | 0 | 0 | 0 |
| 08P | | 0 | 14 | 0 | 0 | 0 | 0 | 0 |
| 09P | | 0 | 10 | 0 | 0 | 0 | 0 | 0 |
| 10P | | 0 | 4 | 0 | 0 | 0 | 0 | 0 |
| 11P | | 0 | 1 | 0 | 0 | 0 | 0 | 0 |
| TOT | | 0 | 906 | 4 | 0 | 0 | 0 | 0 |

STATE OF CONNECTICUT
DEPARTMENT OF TRANSPORTATION
BUREAU OF POLICY AND PLANNING
PLANNING INVENTORY AND DATA

TRAFFIC RECORDER DATA

TOWN OF GRANBY

ROUTE

DIRECTION N

CANAL ROAD - SE OF HUNGARY ROAD

| DAY | SUN | MON | TUE | WED | THU | FRI | SAT |
|------|-----|-----|------------|------------|-----|-----|-----|
| DATE | 0 | 0 | 12/07/2010 | 12/08/2010 | 0 | 0 | 0 |
| TYPE | | | | | | | |
| HOUR | | | | | | | |

2010 ADT = 300

ACF = NA

| | | | | | | | |
|-----|---|---|-----|-----|---|---|---|
| 12A | 0 | 0 | 0 | 5 | 0 | 0 | 0 |
| 01A | 0 | 0 | 0 | 1 | 0 | 0 | 0 |
| 02A | 0 | 0 | 0 | 1 | 0 | 0 | 0 |
| 03A | 0 | 0 | 0 | 0 | 0 | 0 | 0 |
| 04A | 0 | 0 | 0 | 0 | 0 | 0 | 0 |
| 05A | 0 | 0 | 0 | 1 | 0 | 0 | 0 |
| 06A | 0 | 0 | 0 | 5 | 0 | 0 | 0 |
| 07A | 0 | 0 | 0 | 6 | 0 | 0 | 0 |
| 08A | 0 | 0 | 0 | 7 | 0 | 0 | 0 |
| 09A | 0 | 0 | 0 | 8 | 0 | 0 | 0 |
| 10A | 0 | 0 | 8 | 8 | 0 | 0 | 0 |
| 11A | 0 | 0 | 11 | 9 | 0 | 0 | 0 |
| 12P | 0 | 0 | 9 | 8 | 0 | 0 | 0 |
| 01P | 0 | 0 | 9 | 18 | 0 | 0 | 0 |
| 02P | 0 | 0 | 20 | 16 | 0 | 0 | 0 |
| 03P | 0 | 0 | 20 | 27 | 0 | 0 | 0 |
| 04P | 0 | 0 | 51 | 46 | 0 | 0 | 0 |
| 05P | 0 | 0 | 50 | 62 | 0 | 0 | 0 |
| 06P | 0 | 0 | 33 | 35 | 0 | 0 | 0 |
| 07P | 0 | 0 | 15 | 18 | 0 | 0 | 0 |
| 08P | 0 | 0 | 11 | 13 | 0 | 0 | 0 |
| 09P | 0 | 0 | 7 | 7 | 0 | 0 | 0 |
| 10P | 0 | 0 | 4 | 4 | 0 | 0 | 0 |
| 11P | 0 | 0 | 1 | 3 | 0 | 0 | 0 |
| TOT | 0 | 0 | 249 | 308 | 0 | 0 | 0 |

STATE OF CONNECTICUT
DEPARTMENT OF TRANSPORTATION
BUREAU OF POLICY AND PLANNING
PLANNING INVENTORY AND DATA

TRAFFIC RECORDER DATA

| TOWN OF GRANBY | ROUTE | | | | | | | DIRECTION S |
|---------------------------------|----------------|-----|------------|------------|-----|-----|-----|-------------|
| CANAL ROAD - SE OF HUNGARY ROAD | SUN | MON | TUE | WED | THU | FRI | SAT | |
| DAY | | | 12/07/2010 | 12/08/2010 | | | | |
| DATE | 0 | 0 | | | 0 | 0 | 0 | |
| TYPE | | | | | | | | |
| HOUR | | | | | | | | |
| | 2010 ADT = 250 | | ACF = NA | | | | | |
| | ***** | | | | | | | |
| 12A | 0 | 0 | 0 | 2 | 0 | 0 | 0 | |
| 01A | 0 | 0 | 0 | 0 | 0 | 0 | 0 | |
| 02A | 0 | 0 | 0 | 0 | 0 | 0 | 0 | |
| 03A | 0 | 0 | 0 | 0 | 0 | 0 | 0 | |
| 04A | 0 | 0 | 0 | 1 | 0 | 0 | 0 | |
| 05A | 0 | 0 | 0 | 6 | 0 | 0 | 0 | |
| 06A | 0 | 0 | 0 | 17 | 0 | 0 | 0 | |
| 07A | 0 | 0 | 0 | 57 | 0 | 0 | 0 | |
| 08A | 0 | 0 | 0 | 30 | 0 | 0 | 0 | |
| 09A | 0 | 0 | 0 | 12 | 0 | 0 | 0 | |
| 10A | 0 | 0 | 9 | 15 | 0 | 0 | 0 | |
| 11A | 0 | 0 | 9 | 9 | 0 | 0 | 0 | |
| 12P | 0 | 0 | 15 | 21 | 0 | 0 | 0 | |
| 01P | 0 | 0 | 13 | 16 | 0 | 0 | 0 | |
| 02P | 0 | 0 | 9 | 19 | 0 | 0 | 0 | |
| 03P | 0 | 0 | 17 | 6 | 0 | 0 | 0 | |
| 04P | 0 | 0 | 20 | 18 | 0 | 0 | 0 | |
| 05P | 0 | 0 | 15 | 13 | 0 | 0 | 0 | |
| 06P | 0 | 0 | 13 | 9 | 0 | 0 | 0 | |
| 07P | 0 | 0 | 5 | 4 | 0 | 0 | 0 | |
| 08P | 0 | 0 | 7 | 3 | 0 | 0 | 0 | |
| 09P | 0 | 0 | 6 | 7 | 0 | 0 | 0 | |
| 10P | 0 | 0 | 4 | 3 | 0 | 0 | 0 | |
| 11P | 0 | 0 | 0 | 6 | 0 | 0 | 0 | |
| TOT | 0 | 0 | 142 | 274 | 0 | 0 | 0 | |

STATE OF CONNECTICUT
DEPARTMENT OF TRANSPORTATION
BUREAU OF POLICY AND PLANNING
PLANNING INVENTORY AND DATA

TRAFFIC RECORDER DATA

| TOWN OF GRANBY | | ROUTE 20 | | | | | | DIRECTION B |
|----------------------|------|------------------|-----|----------|------------|------------|-----|-------------|
| EAST OF HUNGARY ROAD | | SUN | MON | TUE | WED | THU | FRI | SAT |
| DAY | DATE | 0 | 0 | 0 | 08/22/2007 | 08/23/2007 | 0 | 0 |
| TYPE | HOUR | 2007 ADT = 11900 | | ACF = NA | | ***** | | |
| 12A | | 0 | 0 | 0 | 0 | 108 | 0 | 0 |
| 01A | | 0 | 0 | 0 | 0 | 39 | 0 | 0 |
| 02A | | 0 | 0 | 0 | 0 | 28 | 0 | 0 |
| 03A | | 0 | 0 | 0 | 0 | 46 | 0 | 0 |
| 04A | | 0 | 0 | 0 | 0 | 97 | 0 | 0 |
| 05A | | 0 | 0 | 0 | 0 | 246 | 0 | 0 |
| 06A | | 0 | 0 | 0 | 0 | 605 | 0 | 0 |
| 07A | | 0 | 0 | 0 | 0 | 764 | 0 | 0 |
| 08A | | 0 | 0 | 0 | 0 | 738 | 0 | 0 |
| 09A | | 0 | 0 | 0 | 746 | 728 | 0 | 0 |
| 10A | | 0 | 0 | 0 | 770 | 0 | 0 | 0 |
| 11A | | 0 | 0 | 0 | 765 | 0 | 0 | 0 |
| 12P | | 0 | 0 | 0 | 807 | 0 | 0 | 0 |
| 01P | | 0 | 0 | 0 | 828 | 0 | 0 | 0 |
| 02P | | 0 | 0 | 0 | 829 | 0 | 0 | 0 |
| 03P | | 0 | 0 | 0 | 958 | 0 | 0 | 0 |
| 04P | | 0 | 0 | 0 | 995 | 0 | 0 | 0 |
| 05P | | 0 | 0 | 0 | 952 | 0 | 0 | 0 |
| 06P | | 0 | 0 | 0 | 805 | 0 | 0 | 0 |
| 07P | | 0 | 0 | 0 | 524 | 0 | 0 | 0 |
| 08P | | 0 | 0 | 0 | 419 | 0 | 0 | 0 |
| 09P | | 0 | 0 | 0 | 315 | 0 | 0 | 0 |
| 10P | | 0 | 0 | 0 | 234 | 0 | 0 | 0 |
| 11P | | 0 | 0 | 0 | 136 | 0 | 0 | 0 |
| TOT | | 0 | 0 | 0 | 10083 | 3399 | 0 | 0 |

STATE OF CONNECTICUT
DEPARTMENT OF TRANSPORTATION
BUREAU OF POLICY AND PLANNING
PLANNING INVENTORY AND DATA

TRAFFIC RECORDER DATA

| TOWN OF GRANBY | | ROUTE 189 | | | | | | DIRECTION B |
|---------------------|------|-----------------|------------|------------|-----|-----|-----|-------------|
| NW OF ROUTE 20 CONN | | SUN | MON | TUE | WED | THU | FRI | SAT |
| DAY | DATE | 0 | 08/20/2007 | 08/21/2007 | 0 | 0 | 0 | 0 |
| TYPE | HOUR | 2007 ADT = 7400 | | ACF = NA | | | | |
| ***** | | | | | | | | |
| 12A | | 0 | 0 | 46 | 0 | 0 | 0 | 0 |
| 01A | | 0 | 0 | 14 | 0 | 0 | 0 | 0 |
| 02A | | 0 | 0 | 10 | 0 | 0 | 0 | 0 |
| 03A | | 0 | 0 | 11 | 0 | 0 | 0 | 0 |
| 04A | | 0 | 0 | 38 | 0 | 0 | 0 | 0 |
| 05A | | 0 | 0 | 144 | 0 | 0 | 0 | 0 |
| 06A | | 0 | 368 | 0 | 0 | 0 | 0 | 0 |
| 07A | | 0 | 579 | 0 | 0 | 0 | 0 | 0 |
| 08A | | 0 | 558 | 0 | 0 | 0 | 0 | 0 |
| 09A | | 0 | 440 | 0 | 0 | 0 | 0 | 0 |
| 10A | | 0 | 400 | 0 | 0 | 0 | 0 | 0 |
| 11A | | 0 | 436 | 0 | 0 | 0 | 0 | 0 |
| 12P | | 0 | 536 | 0 | 0 | 0 | 0 | 0 |
| 01P | | 0 | 437 | 0 | 0 | 0 | 0 | 0 |
| 02P | | 0 | 482 | 0 | 0 | 0 | 0 | 0 |
| 03P | | 0 | 574 | 0 | 0 | 0 | 0 | 0 |
| 04P | | 0 | 671 | 0 | 0 | 0 | 0 | 0 |
| 05P | | 0 | 713 | 0 | 0 | 0 | 0 | 0 |
| 06P | | 0 | 531 | 0 | 0 | 0 | 0 | 0 |
| 07P | | 0 | 342 | 0 | 0 | 0 | 0 | 0 |
| 08P | | 0 | 272 | 0 | 0 | 0 | 0 | 0 |
| 09P | | 0 | 179 | 0 | 0 | 0 | 0 | 0 |
| 10P | | 0 | 85 | 0 | 0 | 0 | 0 | 0 |
| 11P | | 0 | 94 | 0 | 0 | 0 | 0 | 0 |
| TOT | | 0 | 7697 | 263 | 0 | 0 | 0 | 0 |

STATE OF CONNECTICUT
DEPARTMENT OF TRANSPORTATION
BUREAU OF POLICY AND PLANNING
PLANNING INVENTORY AND DATA

TRAFFIC RECORDER DATA

TOWN OF GRANBY

ROUTE 20

DIRECTION B

WEST OF ROUTE 189 CONN

| DAY | SUN | MON | TUE | WED | THU | FRI | SAT |
|------|-----|------------|------------|-----|-----|-----|-----|
| DATE | 0 | 08/20/2007 | 08/21/2007 | 0 | 0 | 0 | 0 |
| TYPE | | | | | | | |
| HOUR | | | | | | | |

2007 ADT = 8600 ACF = NA

| | | | | | | | |
|-----|---|------|-----|---|---|---|---|
| 12A | 0 | 0 | 48 | 0 | 0 | 0 | 0 |
| 01A | 0 | 0 | 16 | 0 | 0 | 0 | 0 |
| 02A | 0 | 0 | 22 | 0 | 0 | 0 | 0 |
| 03A | 0 | 0 | 27 | 0 | 0 | 0 | 0 |
| 04A | 0 | 0 | 94 | 0 | 0 | 0 | 0 |
| 05A | 0 | 0 | 198 | 0 | 0 | 0 | 0 |
| 06A | 0 | 570 | 0 | 0 | 0 | 0 | 0 |
| 07A | 0 | 743 | 0 | 0 | 0 | 0 | 0 |
| 08A | 0 | 587 | 0 | 0 | 0 | 0 | 0 |
| 09A | 0 | 515 | 0 | 0 | 0 | 0 | 0 |
| 10A | 0 | 484 | 0 | 0 | 0 | 0 | 0 |
| 11A | 0 | 489 | 0 | 0 | 0 | 0 | 0 |
| 12P | 0 | 516 | 0 | 0 | 0 | 0 | 0 |
| 01P | 0 | 475 | 0 | 0 | 0 | 0 | 0 |
| 02P | 0 | 529 | 0 | 0 | 0 | 0 | 0 |
| 03P | 0 | 673 | 0 | 0 | 0 | 0 | 0 |
| 04P | 0 | 839 | 0 | 0 | 0 | 0 | 0 |
| 05P | 0 | 836 | 0 | 0 | 0 | 0 | 0 |
| 06P | 0 | 614 | 0 | 0 | 0 | 0 | 0 |
| 07P | 0 | 370 | 0 | 0 | 0 | 0 | 0 |
| 08P | 0 | 253 | 0 | 0 | 0 | 0 | 0 |
| 09P | 0 | 180 | 0 | 0 | 0 | 0 | 0 |
| 10P | 0 | 107 | 0 | 0 | 0 | 0 | 0 |
| 11P | 0 | 98 | 0 | 0 | 0 | 0 | 0 |
| TOT | 0 | 8878 | 405 | 0 | 0 | 0 | 0 |

STATE OF CONNECTICUT
 DEPARTMENT OF TRANSPORTATION
 BUREAU OF POLICY AND PLANNING
 PLANNING INVENTORY AND DATA

TRAFFIC RECORDER DATA

| TOWN OF GRANBY | ROUTE 189 | | | | | | | DIRECTION B |
|-----------------------------|-----------------|------------|------------|-----|-----|-----|-----|-------------|
| NW OF SR 539(MOUNTAIN ROAD) | SUN | MON | TUE | WED | THU | FRI | SAT | |
| DAY | 0 | 08/20/2007 | 08/21/2007 | 0 | 0 | 0 | 0 | |
| DATE | | | | | | | | |
| TYPE | | | | | | | | |
| HOUR | | | | | | | | |
| | 2007 ADT = 3600 | | ACF = NA | | | | | |
| | ***** | | | | | | | |
| 12A | 0 | 0 | 21 | 0 | 0 | 0 | 0 | |
| 01A | 0 | 0 | 10 | 0 | 0 | 0 | 0 | |
| 02A | 0 | 0 | 6 | 0 | 0 | 0 | 0 | |
| 03A | 0 | 0 | 10 | 0 | 0 | 0 | 0 | |
| 04A | 0 | 0 | 23 | 0 | 0 | 0 | 0 | |
| 05A | 0 | 0 | 78 | 0 | 0 | 0 | 0 | |
| 06A | 0 | 0 | 198 | 0 | 0 | 0 | 0 | |
| 07A | 0 | 284 | 0 | 0 | 0 | 0 | 0 | |
| 08A | 0 | 289 | 0 | 0 | 0 | 0 | 0 | |
| 09A | 0 | 198 | 0 | 0 | 0 | 0 | 0 | |
| 10A | 0 | 203 | 0 | 0 | 0 | 0 | 0 | |
| 11A | 0 | 202 | 0 | 0 | 0 | 0 | 0 | |
| 12P | 0 | 203 | 0 | 0 | 0 | 0 | 0 | |
| 01P | 0 | 206 | 0 | 0 | 0 | 0 | 0 | |
| 02P | 0 | 240 | 0 | 0 | 0 | 0 | 0 | |
| 03P | 0 | 274 | 0 | 0 | 0 | 0 | 0 | |
| 04P | 0 | 312 | 0 | 0 | 0 | 0 | 0 | |
| 05P | 0 | 391 | 0 | 0 | 0 | 0 | 0 | |
| 06P | 0 | 278 | 0 | 0 | 0 | 0 | 0 | |
| 07P | 0 | 177 | 0 | 0 | 0 | 0 | 0 | |
| 08P | 0 | 133 | 0 | 0 | 0 | 0 | 0 | |
| 09P | 0 | 94 | 0 | 0 | 0 | 0 | 0 | |
| 10P | 0 | 37 | 0 | 0 | 0 | 0 | 0 | |
| 11P | 0 | 33 | 0 | 0 | 0 | 0 | 0 | |
| TOT | 0 | 3554 | 346 | 0 | 0 | 0 | 0 | |

STATE OF CONNECTICUT
DEPARTMENT OF TRANSPORTATION
BUREAU OF POLICY AND PLANNING
PLANNING INVENTORY AND DATA

TRAFFIC RECORDER DATA

TOWN OF GRANBY

ROUTE 189

DIRECTION B

SE OF SR 539(MOUNTAIN ROAD)

| DAY | SUN | MON | TUE | WED | THU | FRI | SAT |
|------|-----|------------|------------|-----|-----|-----|-----|
| DATE | 0 | 08/20/2007 | 08/21/2007 | 0 | 0 | 0 | 0 |
| TYPE | | | | | | | |
| HOUR | | | | | | | |

2007 ADT = 4400 ACF = NA

| | | | | | | | |
|-----|---|------|-----|---|---|---|---|
| 12A | 0 | 0 | 24 | 0 | 0 | 0 | 0 |
| 01A | 0 | 0 | 12 | 0 | 0 | 0 | 0 |
| 02A | 0 | 0 | 4 | 0 | 0 | 0 | 0 |
| 03A | 0 | 0 | 10 | 0 | 0 | 0 | 0 |
| 04A | 0 | 0 | 25 | 0 | 0 | 0 | 0 |
| 05A | 0 | 0 | 91 | 0 | 0 | 0 | 0 |
| 06A | 0 | 0 | 256 | 0 | 0 | 0 | 0 |
| 07A | 0 | 382 | 0 | 0 | 0 | 0 | 0 |
| 08A | 0 | 348 | 0 | 0 | 0 | 0 | 0 |
| 09A | 0 | 283 | 0 | 0 | 0 | 0 | 0 |
| 10A | 0 | 238 | 0 | 0 | 0 | 0 | 0 |
| 11A | 0 | 243 | 0 | 0 | 0 | 0 | 0 |
| 12P | 0 | 244 | 0 | 0 | 0 | 0 | 0 |
| 01P | 0 | 232 | 0 | 0 | 0 | 0 | 0 |
| 02P | 0 | 293 | 0 | 0 | 0 | 0 | 0 |
| 03P | 0 | 345 | 0 | 0 | 0 | 0 | 0 |
| 04P | 0 | 385 | 0 | 0 | 0 | 0 | 0 |
| 05P | 0 | 464 | 0 | 0 | 0 | 0 | 0 |
| 06P | 0 | 313 | 0 | 0 | 0 | 0 | 0 |
| 07P | 0 | 206 | 0 | 0 | 0 | 0 | 0 |
| 08P | 0 | 161 | 0 | 0 | 0 | 0 | 0 |
| 09P | 0 | 101 | 0 | 0 | 0 | 0 | 0 |
| 10P | 0 | 61 | 0 | 0 | 0 | 0 | 0 |
| 11P | 0 | 39 | 0 | 0 | 0 | 0 | 0 |
| TOT | 0 | 4338 | 422 | 0 | 0 | 0 | 0 |

STATE OF CONNECTICUT
DEPARTMENT OF TRANSPORTATION
BUREAU OF POLICY AND PLANNING
PLANNING INVENTORY AND DATA

TRAFFIC RECORDER DATA

| TOWN OF GRANBY | ROUTE 189 | | | | | | | DIRECTION B |
|---------------------|----------------|------------|------------|-----|-----|-----|-----|-------------|
| AT MASSACHUSETTS SL | SUN | MON | TUE | WED | THU | FRI | SAT | |
| DAY | 0 | 08/20/2007 | 08/21/2007 | 0 | 0 | 0 | 0 | |
| DATE | | | | | | | | |
| TYPE | | | | | | | | |
| HOUR | | | | | | | | |
| | 2007 ADT = 800 | | ACF = NA | | | | | |
| | ***** | | | | | | | |
| 12A | 0 | 0 | 3 | 0 | 0 | 0 | 0 | |
| 01A | 0 | 0 | 2 | 0 | 0 | 0 | 0 | |
| 02A | 0 | 0 | 0 | 0 | 0 | 0 | 0 | |
| 03A | 0 | 0 | 3 | 0 | 0 | 0 | 0 | |
| 04A | 0 | 0 | 11 | 0 | 0 | 0 | 0 | |
| 05A | 0 | 0 | 23 | 0 | 0 | 0 | 0 | |
| 06A | 0 | 0 | 54 | 0 | 0 | 0 | 0 | |
| 07A | 0 | 0 | 73 | 0 | 0 | 0 | 0 | |
| 08A | 0 | 64 | 0 | 0 | 0 | 0 | 0 | |
| 09A | 0 | 45 | 0 | 0 | 0 | 0 | 0 | |
| 10A | 0 | 53 | 0 | 0 | 0 | 0 | 0 | |
| 11A | 0 | 31 | 0 | 0 | 0 | 0 | 0 | |
| 12P | 0 | 42 | 0 | 0 | 0 | 0 | 0 | |
| 01P | 0 | 51 | 0 | 0 | 0 | 0 | 0 | |
| 02P | 0 | 66 | 0 | 0 | 0 | 0 | 0 | |
| 03P | 0 | 73 | 0 | 0 | 0 | 0 | 0 | |
| 04P | 0 | 74 | 0 | 0 | 0 | 0 | 0 | |
| 05P | 0 | 64 | 0 | 0 | 0 | 0 | 0 | |
| 06P | 0 | 52 | 0 | 0 | 0 | 0 | 0 | |
| 07P | 0 | 42 | 0 | 0 | 0 | 0 | 0 | |
| 08P | 0 | 20 | 0 | 0 | 0 | 0 | 0 | |
| 09P | 0 | 22 | 0 | 0 | 0 | 0 | 0 | |
| 10P | 0 | 6 | 0 | 0 | 0 | 0 | 0 | |
| 11P | 0 | 9 | 0 | 0 | 0 | 0 | 0 | |
| TOT | 0 | 714 | 169 | 0 | 0 | 0 | 0 | |

STATE OF CONNECTICUT
DEPARTMENT OF TRANSPORTATION
BUREAU OF POLICY AND PLANNING
PLANNING INVENTORY AND DATA

TRAFFIC RECORDER DATA

TOWN OF GRANBY

ROUTE 10

DIRECTION B

AT MASSACHUSETTS SL

| DAY | SUN | MON | TUE | WED | THU | FRI | SAT |
|------|-----|------------|------------|-----|-----|-----|-----|
| DATE | 0 | 08/20/2007 | 08/21/2007 | 0 | 0 | 0 | 0 |
| TYPE | | | | | | | |
| HOUR | | | | | | | |

2007 ADT = 7200 ACF = NA

| | | | | | | | |
|-----|---|------|------|---|---|---|---|
| 12A | 0 | 0 | 34 | 0 | 0 | 0 | 0 |
| 01A | 0 | 0 | 13 | 0 | 0 | 0 | 0 |
| 02A | 0 | 0 | 8 | 0 | 0 | 0 | 0 |
| 03A | 0 | 0 | 24 | 0 | 0 | 0 | 0 |
| 04A | 0 | 0 | 50 | 0 | 0 | 0 | 0 |
| 05A | 0 | 0 | 143 | 0 | 0 | 0 | 0 |
| 06A | 0 | 0 | 360 | 0 | 0 | 0 | 0 |
| 07A | 0 | 0 | 486 | 0 | 0 | 0 | 0 |
| 08A | 0 | 0 | 386 | 0 | 0 | 0 | 0 |
| 09A | 0 | 440 | 0 | 0 | 0 | 0 | 0 |
| 10A | 0 | 433 | 0 | 0 | 0 | 0 | 0 |
| 11A | 0 | 491 | 0 | 0 | 0 | 0 | 0 |
| 12P | 0 | 495 | 0 | 0 | 0 | 0 | 0 |
| 01P | 0 | 484 | 0 | 0 | 0 | 0 | 0 |
| 02P | 0 | 521 | 0 | 0 | 0 | 0 | 0 |
| 03P | 0 | 607 | 0 | 0 | 0 | 0 | 0 |
| 04P | 0 | 685 | 0 | 0 | 0 | 0 | 0 |
| 05P | 0 | 681 | 0 | 0 | 0 | 0 | 0 |
| 06P | 0 | 524 | 0 | 0 | 0 | 0 | 0 |
| 07P | 0 | 316 | 0 | 0 | 0 | 0 | 0 |
| 08P | 0 | 242 | 0 | 0 | 0 | 0 | 0 |
| 09P | 0 | 144 | 0 | 0 | 0 | 0 | 0 |
| 10P | 0 | 81 | 0 | 0 | 0 | 0 | 0 |
| 11P | 0 | 49 | 0 | 0 | 0 | 0 | 0 |
| TOT | 0 | 6193 | 1504 | 0 | 0 | 0 | 0 |

STATE OF CONNECTICUT
 DEPARTMENT OF TRANSPORTATION
 BUREAU OF POLICY AND PLANNING
 PLANNING INVENTORY AND DATA

TRAFFIC RECORDER DATA

| TOWN OF GRANBY | ROUTE 539 | | | | | | | DIRECTION B |
|-------------------------------|----------------|------------|------------|-----|-----|-----|-----|-------------|
| (MOUNTAIN RD)- AT HARTLAND TL | SUN | MON | TUE | WED | THU | FRI | SAT | |
| DAY | 0 | 08/20/2007 | 08/21/2007 | 0 | 0 | 0 | 0 | |
| DATE | | | | | | | | |
| TYPE | | | | | | | | |
| HOUR | | | | | | | | |
| | 2007 ADT = 800 | | ACF = NA | | | | | |
| | ***** | | | | | | | |
| 12A | 0 | 0 | 1 | 0 | 0 | 0 | 0 | |
| 01A | 0 | 0 | 2 | 0 | 0 | 0 | 0 | |
| 02A | 0 | 0 | 1 | 0 | 0 | 0 | 0 | |
| 03A | 0 | 0 | 2 | 0 | 0 | 0 | 0 | |
| 04A | 0 | 0 | 2 | 0 | 0 | 0 | 0 | |
| 05A | 0 | 0 | 11 | 0 | 0 | 0 | 0 | |
| 06A | 0 | 0 | 38 | 0 | 0 | 0 | 0 | |
| 07A | 0 | 64 | 0 | 0 | 0 | 0 | 0 | |
| 08A | 0 | 61 | 0 | 0 | 0 | 0 | 0 | |
| 09A | 0 | 48 | 0 | 0 | 0 | 0 | 0 | |
| 10A | 0 | 44 | 0 | 0 | 0 | 0 | 0 | |
| 11A | 0 | 36 | 0 | 0 | 0 | 0 | 0 | |
| 12P | 0 | 48 | 0 | 0 | 0 | 0 | 0 | |
| 01P | 0 | 54 | 0 | 0 | 0 | 0 | 0 | |
| 02P | 0 | 64 | 0 | 0 | 0 | 0 | 0 | |
| 03P | 0 | 61 | 0 | 0 | 0 | 0 | 0 | |
| 04P | 0 | 73 | 0 | 0 | 0 | 0 | 0 | |
| 05P | 0 | 89 | 0 | 0 | 0 | 0 | 0 | |
| 06P | 0 | 61 | 0 | 0 | 0 | 0 | 0 | |
| 07P | 0 | 38 | 0 | 0 | 0 | 0 | 0 | |
| 08P | 0 | 26 | 0 | 0 | 0 | 0 | 0 | |
| 09P | 0 | 19 | 0 | 0 | 0 | 0 | 0 | |
| 10P | 0 | 11 | 0 | 0 | 0 | 0 | 0 | |
| 11P | 0 | 9 | 0 | 0 | 0 | 0 | 0 | |
| TOT | 0 | 806 | 57 | 0 | 0 | 0 | 0 | |

STATE OF CONNECTICUT
 DEPARTMENT OF TRANSPORTATION
 BUREAU OF POLICY AND PLANNING
 PLANNING INVENTORY AND DATA

TRAFFIC RECORDER DATA

| TOWN OF GRANBY | ROUTE 20 | | | | | | | DIRECTION B |
|----------------|-----------------|-----|------------|------------|-----|-----|-----|-------------|
| AT HARTLAND TL | SUN | MON | TUE | WED | THU | FRI | SAT | |
| DAY | | | | | | | | |
| DATE | 0 | 0 | 09/04/2007 | 09/05/2007 | 0 | 0 | 0 | |
| TYPE | | | | | | | | |
| HOUR | | | | | | | | |
| | 2007 ADT = 1700 | | ACF = 0.99 | | | | | |
| | ***** | | | | | | | |
| 12A | 0 | 0 | 0 | 10 | 0 | 0 | 0 | |
| 01A | 0 | 0 | 0 | 8 | 0 | 0 | 0 | |
| 02A | 0 | 0 | 0 | 1 | 0 | 0 | 0 | |
| 03A | 0 | 0 | 0 | 11 | 0 | 0 | 0 | |
| 04A | 0 | 0 | 0 | 17 | 0 | 0 | 0 | |
| 05A | 0 | 0 | 0 | 51 | 0 | 0 | 0 | |
| 06A | 0 | 0 | 0 | 142 | 0 | 0 | 0 | |
| 07A | 0 | 0 | 166 | 150 | 0 | 0 | 0 | |
| 08A | 0 | 0 | 118 | 89 | 0 | 0 | 0 | |
| 09A | 0 | 0 | 98 | 107 | 0 | 0 | 0 | |
| 10A | 0 | 0 | 83 | 0 | 0 | 0 | 0 | |
| 11A | 0 | 0 | 84 | 0 | 0 | 0 | 0 | |
| 12P | 0 | 0 | 75 | 0 | 0 | 0 | 0 | |
| 01P | 0 | 0 | 101 | 0 | 0 | 0 | 0 | |
| 02P | 0 | 0 | 103 | 0 | 0 | 0 | 0 | |
| 03P | 0 | 0 | 150 | 0 | 0 | 0 | 0 | |
| 04P | 0 | 0 | 143 | 0 | 0 | 0 | 0 | |
| 05P | 0 | 0 | 177 | 0 | 0 | 0 | 0 | |
| 06P | 0 | 0 | 115 | 0 | 0 | 0 | 0 | |
| 07P | 0 | 0 | 96 | 0 | 0 | 0 | 0 | |
| 08P | 0 | 0 | 46 | 0 | 0 | 0 | 0 | |
| 09P | 0 | 0 | 40 | 0 | 0 | 0 | 0 | |
| 10P | 0 | 0 | 19 | 0 | 0 | 0 | 0 | |
| 11P | 0 | 0 | 11 | 0 | 0 | 0 | 0 | |
| TOT | 0 | 0 | 1625 | 586 | 0 | 0 | 0 | |

STATE OF CONNECTICUT
DEPARTMENT OF TRANSPORTATION
BUREAU OF POLICY AND PLANNING
PLANNING INVENTORY AND DATA

TRAFFIC RECORDER DATA

| TOWN OF GRANBY | | ROUTE 219 | | | | | | DIRECTION B |
|-------------------|------|-----------------|-----|------------|------------|-------|-----|-------------|
| AT BARKHAMSTED TL | | SUN | MON | TUE | WED | THU | FRI | SAT |
| DAY | DATE | 0 | 0 | 09/04/2007 | 09/05/2007 | 0 | 0 | 0 |
| TYPE | HOUR | 2007 ADT = 4500 | | ACF = NA | | ***** | | |
| 12A | | 0 | 0 | 0 | 26 | 0 | 0 | 0 |
| 01A | | 0 | 0 | 0 | 18 | 0 | 0 | 0 |
| 02A | | 0 | 0 | 0 | 15 | 0 | 0 | 0 |
| 03A | | 0 | 0 | 0 | 21 | 0 | 0 | 0 |
| 04A | | 0 | 0 | 0 | 51 | 0 | 0 | 0 |
| 05A | | 0 | 0 | 0 | 163 | 0 | 0 | 0 |
| 06A | | 0 | 0 | 286 | 344 | 0 | 0 | 0 |
| 07A | | 0 | 0 | 486 | 524 | 0 | 0 | 0 |
| 08A | | 0 | 0 | 326 | 370 | 0 | 0 | 0 |
| 09A | | 0 | 0 | 233 | 278 | 0 | 0 | 0 |
| 10A | | 0 | 0 | 215 | 199 | 0 | 0 | 0 |
| 11A | | 0 | 0 | 190 | 0 | 0 | 0 | 0 |
| 12P | | 0 | 0 | 214 | 0 | 0 | 0 | 0 |
| 01P | | 0 | 0 | 214 | 0 | 0 | 0 | 0 |
| 02P | | 0 | 0 | 256 | 0 | 0 | 0 | 0 |
| 03P | | 0 | 0 | 351 | 0 | 0 | 0 | 0 |
| 04P | | 0 | 0 | 488 | 0 | 0 | 0 | 0 |
| 05P | | 0 | 0 | 507 | 0 | 0 | 0 | 0 |
| 06P | | 0 | 0 | 271 | 0 | 0 | 0 | 0 |
| 07P | | 0 | 0 | 166 | 0 | 0 | 0 | 0 |
| 08P | | 0 | 0 | 118 | 0 | 0 | 0 | 0 |
| 09P | | 0 | 0 | 86 | 0 | 0 | 0 | 0 |
| 10P | | 0 | 0 | 66 | 0 | 0 | 0 | 0 |
| 11P | | 0 | 0 | 46 | 0 | 0 | 0 | 0 |
| TOT | | 0 | 0 | 4519 | 2009 | 0 | 0 | 0 |

STATE OF CONNECTICUT
DEPARTMENT OF TRANSPORTATION
BUREAU OF POLICY AND PLANNING
PLANNING INVENTORY AND DATA

TRAFFIC RECORDER DATA

TOWN OF GRANBY

ROUTE 20

DIRECTION B

NW OF ROUTE 219

| DAY | SUN | MON | TUE | WED | THU | FRI | SAT |
|------|-----|-----|------------|------------|-----|-----|-----|
| DATE | 0 | 0 | 09/04/2007 | 09/05/2007 | 0 | 0 | 0 |
| TYPE | | | | | | | |
| HOUR | | | | | | | |

2007 ADT = 2300

ACF = 0.99

| | | | | | | | |
|-----|---|---|------|-----|---|---|---|
| 12A | 0 | 0 | 0 | 11 | 0 | 0 | 0 |
| 01A | 0 | 0 | 0 | 10 | 0 | 0 | 0 |
| 02A | 0 | 0 | 0 | 1 | 0 | 0 | 0 |
| 03A | 0 | 0 | 0 | 9 | 0 | 0 | 0 |
| 04A | 0 | 0 | 0 | 22 | 0 | 0 | 0 |
| 05A | 0 | 0 | 0 | 60 | 0 | 0 | 0 |
| 06A | 0 | 0 | 0 | 163 | 0 | 0 | 0 |
| 07A | 0 | 0 | 233 | 208 | 0 | 0 | 0 |
| 08A | 0 | 0 | 159 | 143 | 0 | 0 | 0 |
| 09A | 0 | 0 | 137 | 139 | 0 | 0 | 0 |
| 10A | 0 | 0 | 95 | 0 | 0 | 0 | 0 |
| 11A | 0 | 0 | 107 | 0 | 0 | 0 | 0 |
| 12P | 0 | 0 | 116 | 0 | 0 | 0 | 0 |
| 01P | 0 | 0 | 124 | 0 | 0 | 0 | 0 |
| 02P | 0 | 0 | 120 | 0 | 0 | 0 | 0 |
| 03P | 0 | 0 | 184 | 0 | 0 | 0 | 0 |
| 04P | 0 | 0 | 184 | 0 | 0 | 0 | 0 |
| 05P | 0 | 0 | 241 | 0 | 0 | 0 | 0 |
| 06P | 0 | 0 | 165 | 0 | 0 | 0 | 0 |
| 07P | 0 | 0 | 132 | 0 | 0 | 0 | 0 |
| 08P | 0 | 0 | 71 | 0 | 0 | 0 | 0 |
| 09P | 0 | 0 | 58 | 0 | 0 | 0 | 0 |
| 10P | 0 | 0 | 27 | 0 | 0 | 0 | 0 |
| 11P | 0 | 0 | 17 | 0 | 0 | 0 | 0 |
| TOT | 0 | 0 | 2170 | 766 | 0 | 0 | 0 |

STATE OF CONNECTICUT
DEPARTMENT OF TRANSPORTATION
BUREAU OF POLICY AND PLANNING
PLANNING INVENTORY AND DATA

TRAFFIC RECORDER DATA

TOWN OF GRANBY

ROUTE 219

DIRECTION B

SW OF ROUTE 20

DAY

SUN

MON

TUE

WED

THU

FRI

SAT

DATE

0

0

09/04/2007

09/05/2007

0

0

0

TYPE

HOUR

2007 ADT = 5600

ACF = NA

| | | | | | | | |
|-----|---|---|------|------|---|---|---|
| 12A | 0 | 0 | 0 | 35 | 0 | 0 | 0 |
| 01A | 0 | 0 | 0 | 18 | 0 | 0 | 0 |
| 02A | 0 | 0 | 0 | 17 | 0 | 0 | 0 |
| 03A | 0 | 0 | 0 | 20 | 0 | 0 | 0 |
| 04A | 0 | 0 | 0 | 55 | 0 | 0 | 0 |
| 05A | 0 | 0 | 0 | 176 | 0 | 0 | 0 |
| 06A | 0 | 0 | 368 | 412 | 0 | 0 | 0 |
| 07A | 0 | 0 | 604 | 647 | 0 | 0 | 0 |
| 08A | 0 | 0 | 417 | 428 | 0 | 0 | 0 |
| 09A | 0 | 0 | 286 | 335 | 0 | 0 | 0 |
| 10A | 0 | 0 | 245 | 256 | 0 | 0 | 0 |
| 11A | 0 | 0 | 248 | 0 | 0 | 0 | 0 |
| 12P | 0 | 0 | 284 | 0 | 0 | 0 | 0 |
| 01P | 0 | 0 | 269 | 0 | 0 | 0 | 0 |
| 02P | 0 | 0 | 323 | 0 | 0 | 0 | 0 |
| 03P | 0 | 0 | 448 | 0 | 0 | 0 | 0 |
| 04P | 0 | 0 | 583 | 0 | 0 | 0 | 0 |
| 05P | 0 | 0 | 619 | 0 | 0 | 0 | 0 |
| 06P | 0 | 0 | 361 | 0 | 0 | 0 | 0 |
| 07P | 0 | 0 | 236 | 0 | 0 | 0 | 0 |
| 08P | 0 | 0 | 158 | 0 | 0 | 0 | 0 |
| 09P | 0 | 0 | 124 | 0 | 0 | 0 | 0 |
| 10P | 0 | 0 | 79 | 0 | 0 | 0 | 0 |
| 11P | 0 | 0 | 52 | 0 | 0 | 0 | 0 |
| TOT | 0 | 0 | 5704 | 2399 | 0 | 0 | 0 |

STATE OF CONNECTICUT
 DEPARTMENT OF TRANSPORTATION
 BUREAU OF POLICY AND PLANNING
 PLANNING INVENTORY AND DATA

TRAFFIC RECORDER DATA

TOWN OF GRANBY

ROUTE 10

DIRECTION B

SOUTH OF ROUTE 189 (S JCT)

| DAY | SUN | MON | TUE | WED | THU | FRI | SAT |
|------|-----|------------|------------|-----|-----|-----|-----|
| DATE | 0 | 08/27/2007 | 08/28/2007 | 0 | 0 | 0 | 0 |
| TYPE | | | | | | | |
| HOUR | | | | | | | |

2007 ADT = 11400 ACF = 0.99

| | | | | | | | |
|-----|---|-------|------|---|---|---|---|
| 12A | 0 | 0 | 50 | 0 | 0 | 0 | 0 |
| 01A | 0 | 0 | 25 | 0 | 0 | 0 | 0 |
| 02A | 0 | 0 | 23 | 0 | 0 | 0 | 0 |
| 03A | 0 | 0 | 19 | 0 | 0 | 0 | 0 |
| 04A | 0 | 0 | 47 | 0 | 0 | 0 | 0 |
| 05A | 0 | 0 | 153 | 0 | 0 | 0 | 0 |
| 06A | 0 | 0 | 431 | 0 | 0 | 0 | 0 |
| 07A | 0 | 0 | 560 | 0 | 0 | 0 | 0 |
| 08A | 0 | 745 | 0 | 0 | 0 | 0 | 0 |
| 09A | 0 | 710 | 0 | 0 | 0 | 0 | 0 |
| 10A | 0 | 806 | 0 | 0 | 0 | 0 | 0 |
| 11A | 0 | 824 | 0 | 0 | 0 | 0 | 0 |
| 12P | 0 | 826 | 0 | 0 | 0 | 0 | 0 |
| 01P | 0 | 789 | 0 | 0 | 0 | 0 | 0 |
| 02P | 0 | 867 | 0 | 0 | 0 | 0 | 0 |
| 03P | 0 | 978 | 0 | 0 | 0 | 0 | 0 |
| 04P | 0 | 1003 | 0 | 0 | 0 | 0 | 0 |
| 05P | 0 | 1143 | 0 | 0 | 0 | 0 | 0 |
| 06P | 0 | 821 | 0 | 0 | 0 | 0 | 0 |
| 07P | 0 | 658 | 0 | 0 | 0 | 0 | 0 |
| 08P | 0 | 460 | 0 | 0 | 0 | 0 | 0 |
| 09P | 0 | 243 | 0 | 0 | 0 | 0 | 0 |
| 10P | 0 | 161 | 0 | 0 | 0 | 0 | 0 |
| 11P | 0 | 92 | 0 | 0 | 0 | 0 | 0 |
| TOT | 0 | 11126 | 1308 | 0 | 0 | 0 | 0 |

STATE OF CONNECTICUT
 DEPARTMENT OF TRANSPORTATION
 BUREAU OF POLICY AND PLANNING
 PLANNING INVENTORY AND DATA

TRAFFIC RECORDER DATA

| TOWN OF GRANBY | ROUTE 189 | | | | | | | DIRECTION B |
|------------------|-----------------|------------|------------|-----|-----|-----|-----|-------------|
| SW OF WELLS ROAD | SUN | MON | TUE | WED | THU | FRI | SAT | |
| DAY | 0 | 08/20/2007 | 08/21/2007 | 0 | 0 | 0 | 0 | |
| DATE | 0 | 08/20/2007 | 08/21/2007 | 0 | 0 | 0 | 0 | |
| TYPE | | | | | | | | |
| HOUR | | | | | | | | |
| | 2007 ADT = 6100 | | ACF = NA | | | | | |
| | ***** | | | | | | | |
| 12A | 0 | 0 | 40 | 0 | 0 | 0 | 0 | |
| 01A | 0 | 0 | 12 | 0 | 0 | 0 | 0 | |
| 02A | 0 | 0 | 8 | 0 | 0 | 0 | 0 | |
| 03A | 0 | 0 | 10 | 0 | 0 | 0 | 0 | |
| 04A | 0 | 0 | 35 | 0 | 0 | 0 | 0 | |
| 05A | 0 | 0 | 116 | 0 | 0 | 0 | 0 | |
| 06A | 0 | 0 | 258 | 0 | 0 | 0 | 0 | |
| 07A | 0 | 498 | 0 | 0 | 0 | 0 | 0 | |
| 08A | 0 | 527 | 0 | 0 | 0 | 0 | 0 | |
| 09A | 0 | 354 | 0 | 0 | 0 | 0 | 0 | |
| 10A | 0 | 325 | 0 | 0 | 0 | 0 | 0 | |
| 11A | 0 | 353 | 0 | 0 | 0 | 0 | 0 | |
| 12P | 0 | 360 | 0 | 0 | 0 | 0 | 0 | |
| 01P | 0 | 364 | 0 | 0 | 0 | 0 | 0 | |
| 02P | 0 | 382 | 0 | 0 | 0 | 0 | 0 | |
| 03P | 0 | 453 | 0 | 0 | 0 | 0 | 0 | |
| 04P | 0 | 587 | 0 | 0 | 0 | 0 | 0 | |
| 05P | 0 | 590 | 0 | 0 | 0 | 0 | 0 | |
| 06P | 0 | 471 | 0 | 0 | 0 | 0 | 0 | |
| 07P | 0 | 299 | 0 | 0 | 0 | 0 | 0 | |
| 08P | 0 | 230 | 0 | 0 | 0 | 0 | 0 | |
| 09P | 0 | 137 | 0 | 0 | 0 | 0 | 0 | |
| 10P | 0 | 85 | 0 | 0 | 0 | 0 | 0 | |
| 11P | 0 | 65 | 0 | 0 | 0 | 0 | 0 | |
| TOT | 0 | 6080 | 479 | 0 | 0 | 0 | 0 | |

STATE OF CONNECTICUT
DEPARTMENT OF TRANSPORTATION
BUREAU OF POLICY AND PLANNING
PLANNING INVENTORY AND DATA

TRAFFIC RECORDER DATA

| TOWN OF GRANBY | ROUTE 10 | | | | | | | DIRECTION B |
|----------------------------|-----------------|-----|----------|-----|------------|------------|-----|-------------|
| SOUTH OF MEADOW BROOK ROAD | SUN | MON | TUE | WED | THU | FRI | SAT | |
| DAY | 0 | 0 | 0 | 0 | 09/06/2007 | 09/07/2007 | 0 | |
| DATE | | | | | | | | |
| TYPE | | | | | | | | |
| HOUR | | | | | | | | |
| | 2007 ADT = 8600 | | ACF = NA | | | | | |
| | ***** | | | | | | | |
| 12A | 0 | 0 | 0 | 0 | 0 | 39 | 0 | |
| 01A | 0 | 0 | 0 | 0 | 0 | 22 | 0 | |
| 02A | 0 | 0 | 0 | 0 | 0 | 10 | 0 | |
| 03A | 0 | 0 | 0 | 0 | 0 | 16 | 0 | |
| 04A | 0 | 0 | 0 | 0 | 0 | 48 | 0 | |
| 05A | 0 | 0 | 0 | 0 | 0 | 162 | 0 | |
| 06A | 0 | 0 | 0 | 0 | 0 | 436 | 0 | |
| 07A | 0 | 0 | 0 | 0 | 0 | 670 | 0 | |
| 08A | 0 | 0 | 0 | 0 | 625 | 0 | 0 | |
| 09A | 0 | 0 | 0 | 0 | 455 | 0 | 0 | |
| 10A | 0 | 0 | 0 | 0 | 428 | 0 | 0 | |
| 11A | 0 | 0 | 0 | 0 | 581 | 0 | 0 | |
| 12P | 0 | 0 | 0 | 0 | 516 | 0 | 0 | |
| 01P | 0 | 0 | 0 | 0 | 520 | 0 | 0 | |
| 02P | 0 | 0 | 0 | 0 | 601 | 0 | 0 | |
| 03P | 0 | 0 | 0 | 0 | 681 | 0 | 0 | |
| 04P | 0 | 0 | 0 | 0 | 747 | 0 | 0 | |
| 05P | 0 | 0 | 0 | 0 | 792 | 0 | 0 | |
| 06P | 0 | 0 | 0 | 0 | 676 | 0 | 0 | |
| 07P | 0 | 0 | 0 | 0 | 430 | 0 | 0 | |
| 08P | 0 | 0 | 0 | 0 | 326 | 0 | 0 | |
| 09P | 0 | 0 | 0 | 0 | 138 | 0 | 0 | |
| 10P | 0 | 0 | 0 | 0 | 110 | 0 | 0 | |
| 11P | 0 | 0 | 0 | 0 | 64 | 0 | 0 | |
| TOT | 0 | 0 | 0 | 0 | 7690 | 1403 | 0 | |

STATE OF CONNECTICUT
 DEPARTMENT OF TRANSPORTATION
 BUREAU OF POLICY AND PLANNING
 PLANNING INVENTORY AND DATA

TRAFFIC RECORDER DATA

| TOWN OF GRANBY | ROUTE 189 | | | | | | | DIRECTION B |
|-----------------------|-----------------|------------|------------|-----|-----|-----|-----|-------------|
| NW OF LOST ACRES ROAD | SUN | MON | TUE | WED | THU | FRI | SAT | |
| DAY | 0 | 08/20/2007 | 08/21/2007 | 0 | 0 | 0 | 0 | |
| DATE | | | | | | | | |
| TYPE | | | | | | | | |
| HOUR | | | | | | | | |
| | 2007 ADT = 1700 | | ACF = NA | | | | | |
| | ***** | | | | | | | |
| 12A | 0 | 0 | 8 | 0 | 0 | 0 | 0 | |
| 01A | 0 | 0 | 3 | 0 | 0 | 0 | 0 | |
| 02A | 0 | 0 | 3 | 0 | 0 | 0 | 0 | |
| 03A | 0 | 0 | 6 | 0 | 0 | 0 | 0 | |
| 04A | 0 | 0 | 15 | 0 | 0 | 0 | 0 | |
| 05A | 0 | 0 | 44 | 0 | 0 | 0 | 0 | |
| 06A | 0 | 0 | 95 | 0 | 0 | 0 | 0 | |
| 07A | 0 | 0 | 141 | 0 | 0 | 0 | 0 | |
| 08A | 0 | 144 | 0 | 0 | 0 | 0 | 0 | |
| 09A | 0 | 83 | 0 | 0 | 0 | 0 | 0 | |
| 10A | 0 | 95 | 0 | 0 | 0 | 0 | 0 | |
| 11A | 0 | 70 | 0 | 0 | 0 | 0 | 0 | |
| 12P | 0 | 87 | 0 | 0 | 0 | 0 | 0 | |
| 01P | 0 | 95 | 0 | 0 | 0 | 0 | 0 | |
| 02P | 0 | 121 | 0 | 0 | 0 | 0 | 0 | |
| 03P | 0 | 138 | 0 | 0 | 0 | 0 | 0 | |
| 04P | 0 | 159 | 0 | 0 | 0 | 0 | 0 | |
| 05P | 0 | 164 | 0 | 0 | 0 | 0 | 0 | |
| 06P | 0 | 136 | 0 | 0 | 0 | 0 | 0 | |
| 07P | 0 | 84 | 0 | 0 | 0 | 0 | 0 | |
| 08P | 0 | 56 | 0 | 0 | 0 | 0 | 0 | |
| 09P | 0 | 47 | 0 | 0 | 0 | 0 | 0 | |
| 10P | 0 | 19 | 0 | 0 | 0 | 0 | 0 | |
| 11P | 0 | 15 | 0 | 0 | 0 | 0 | 0 | |
| TOT | 0 | 1513 | 315 | 0 | 0 | 0 | 0 | |

STATE OF CONNECTICUT
 DEPARTMENT OF TRANSPORTATION
 BUREAU OF POLICY AND PLANNING
 PLANNING INVENTORY AND DATA

TRAFFIC RECORDER DATA

TOWN OF GRANBY

ROUTE 20

DIRECTION B

WEST OF BUSHY HILL ROAD

| DAY | SUN | MON | TUE | WED | THU | FRI | SAT |
|------|-----|-----|------------|------------|-----|-----|-----|
| DATE | 0 | 0 | 09/04/2007 | 09/05/2007 | 0 | 0 | 0 |
| TYPE | | | | | | | |
| HOUR | | | | | | | |

2007 ADT = 7800 ACF = NA

| | | | | | | | |
|-----|---|---|------|------|---|---|---|
| 12A | 0 | 0 | 0 | 40 | 0 | 0 | 0 |
| 01A | 0 | 0 | 0 | 29 | 0 | 0 | 0 |
| 02A | 0 | 0 | 0 | 16 | 0 | 0 | 0 |
| 03A | 0 | 0 | 0 | 28 | 0 | 0 | 0 |
| 04A | 0 | 0 | 0 | 75 | 0 | 0 | 0 |
| 05A | 0 | 0 | 0 | 230 | 0 | 0 | 0 |
| 06A | 0 | 0 | 532 | 531 | 0 | 0 | 0 |
| 07A | 0 | 0 | 788 | 818 | 0 | 0 | 0 |
| 08A | 0 | 0 | 576 | 570 | 0 | 0 | 0 |
| 09A | 0 | 0 | 402 | 475 | 0 | 0 | 0 |
| 10A | 0 | 0 | 367 | 0 | 0 | 0 | 0 |
| 11A | 0 | 0 | 371 | 0 | 0 | 0 | 0 |
| 12P | 0 | 0 | 393 | 0 | 0 | 0 | 0 |
| 01P | 0 | 0 | 399 | 0 | 0 | 0 | 0 |
| 02P | 0 | 0 | 492 | 0 | 0 | 0 | 0 |
| 03P | 0 | 0 | 650 | 0 | 0 | 0 | 0 |
| 04P | 0 | 0 | 759 | 0 | 0 | 0 | 0 |
| 05P | 0 | 0 | 818 | 0 | 0 | 0 | 0 |
| 06P | 0 | 0 | 487 | 0 | 0 | 0 | 0 |
| 07P | 0 | 0 | 364 | 0 | 0 | 0 | 0 |
| 08P | 0 | 0 | 202 | 0 | 0 | 0 | 0 |
| 09P | 0 | 0 | 161 | 0 | 0 | 0 | 0 |
| 10P | 0 | 0 | 104 | 0 | 0 | 0 | 0 |
| 11P | 0 | 0 | 64 | 0 | 0 | 0 | 0 |
| TOT | 0 | 0 | 7929 | 2812 | 0 | 0 | 0 |

STATE OF CONNECTICUT
DEPARTMENT OF TRANSPORTATION
BUREAU OF POLICY AND PLANNING
PLANNING INVENTORY AND DATA

TRAFFIC RECORDER DATA

| TOWN OF GRANBY | ROUTE 189 | | | | | | | DIRECTION B |
|-------------------------|-----------------|------------|------------|-----|-----|-----|-----|-------------|
| SE OF NORTH CHURCH ROAD | SUN | MON | TUE | WED | THU | FRI | SAT | |
| DAY | 0 | 08/20/2007 | 08/21/2007 | 0 | 0 | 0 | 0 | |
| DATE | | | | | | | | |
| TYPE | | | | | | | | |
| HOUR | | | | | | | | |
| | 2007 ADT = 4500 | | ACF = NA | | | | | |
| | ***** | | | | | | | |
| 12A | 0 | 0 | 29 | 0 | 0 | 0 | 0 | |
| 01A | 0 | 0 | 14 | 0 | 0 | 0 | 0 | |
| 02A | 0 | 0 | 3 | 0 | 0 | 0 | 0 | |
| 03A | 0 | 0 | 10 | 0 | 0 | 0 | 0 | |
| 04A | 0 | 0 | 24 | 0 | 0 | 0 | 0 | |
| 05A | 0 | 0 | 98 | 0 | 0 | 0 | 0 | |
| 06A | 0 | 0 | 225 | 0 | 0 | 0 | 0 | |
| 07A | 0 | 388 | 0 | 0 | 0 | 0 | 0 | |
| 08A | 0 | 351 | 0 | 0 | 0 | 0 | 0 | |
| 09A | 0 | 253 | 0 | 0 | 0 | 0 | 0 | |
| 10A | 0 | 233 | 0 | 0 | 0 | 0 | 0 | |
| 11A | 0 | 252 | 0 | 0 | 0 | 0 | 0 | |
| 12P | 0 | 250 | 0 | 0 | 0 | 0 | 0 | |
| 01P | 0 | 232 | 0 | 0 | 0 | 0 | 0 | |
| 02P | 0 | 300 | 0 | 0 | 0 | 0 | 0 | |
| 03P | 0 | 336 | 0 | 0 | 0 | 0 | 0 | |
| 04P | 0 | 413 | 0 | 0 | 0 | 0 | 0 | |
| 05P | 0 | 445 | 0 | 0 | 0 | 0 | 0 | |
| 06P | 0 | 341 | 0 | 0 | 0 | 0 | 0 | |
| 07P | 0 | 213 | 0 | 0 | 0 | 0 | 0 | |
| 08P | 0 | 166 | 0 | 0 | 0 | 0 | 0 | |
| 09P | 0 | 104 | 0 | 0 | 0 | 0 | 0 | |
| 10P | 0 | 62 | 0 | 0 | 0 | 0 | 0 | |
| 11P | 0 | 45 | 0 | 0 | 0 | 0 | 0 | |
| TOT | 0 | 4384 | 403 | 0 | 0 | 0 | 0 | |

STATE OF CONNECTICUT
 DEPARTMENT OF TRANSPORTATION
 BUREAU OF POLICY AND PLANNING
 PLANNING INVENTORY AND DATA

TRAFFIC RECORDER DATA

| TOWN OF GRANBY | ROUTE 189 | | | | | | | DIRECTION B |
|-----------------------|-----------------|------------|------------|-----|-----|-----|-----|-------------|
| SE OF SHATTUCK AVENUE | SUN | MON | TUE | WED | THU | FRI | SAT | |
| DAY | 0 | 08/27/2007 | 08/28/2007 | 0 | 0 | 0 | 0 | |
| DATE | 0 | 08/27/2007 | 08/28/2007 | 0 | 0 | 0 | 0 | |
| TYPE | | | | | | | | |
| HOUR | | | | | | | | |
| | 2007 ADT = 7400 | | ACF = NA | | | | | |
| | ***** | | | | | | | |
| 12A | 0 | 0 | 38 | 0 | 0 | 0 | 0 | |
| 01A | 0 | 0 | 14 | 0 | 0 | 0 | 0 | |
| 02A | 0 | 0 | 11 | 0 | 0 | 0 | 0 | |
| 03A | 0 | 0 | 11 | 0 | 0 | 0 | 0 | |
| 04A | 0 | 0 | 45 | 0 | 0 | 0 | 0 | |
| 05A | 0 | 0 | 144 | 0 | 0 | 0 | 0 | |
| 06A | 0 | 0 | 502 | 0 | 0 | 0 | 0 | |
| 07A | 0 | 0 | 783 | 0 | 0 | 0 | 0 | |
| 08A | 0 | 604 | 0 | 0 | 0 | 0 | 0 | |
| 09A | 0 | 383 | 0 | 0 | 0 | 0 | 0 | |
| 10A | 0 | 393 | 0 | 0 | 0 | 0 | 0 | |
| 11A | 0 | 399 | 0 | 0 | 0 | 0 | 0 | |
| 12P | 0 | 456 | 0 | 0 | 0 | 0 | 0 | |
| 01P | 0 | 430 | 0 | 0 | 0 | 0 | 0 | |
| 02P | 0 | 443 | 0 | 0 | 0 | 0 | 0 | |
| 03P | 0 | 561 | 0 | 0 | 0 | 0 | 0 | |
| 04P | 0 | 717 | 0 | 0 | 0 | 0 | 0 | |
| 05P | 0 | 820 | 0 | 0 | 0 | 0 | 0 | |
| 06P | 0 | 487 | 0 | 0 | 0 | 0 | 0 | |
| 07P | 0 | 297 | 0 | 0 | 0 | 0 | 0 | |
| 08P | 0 | 189 | 0 | 0 | 0 | 0 | 0 | |
| 09P | 0 | 108 | 0 | 0 | 0 | 0 | 0 | |
| 10P | 0 | 91 | 0 | 0 | 0 | 0 | 0 | |
| 11P | 0 | 54 | 0 | 0 | 0 | 0 | 0 | |
| TOT | 0 | 6432 | 1548 | 0 | 0 | 0 | 0 | |

STATE OF CONNECTICUT
 DEPARTMENT OF TRANSPORTATION
 BUREAU OF POLICY AND PLANNING
 PLANNING INVENTORY AND DATA

TRAFFIC RECORDER DATA

TOWN OF GRANBY

ROUTE

DIRECTION B

CANAL ROAD - AT EAST GRANBY TL

| DAY | SUN | MON | TUE | WED | THU | FRI | SAT |
|------|-----|-----|-----|------------|------------|-----|-----|
| DATE | 0 | 0 | 0 | 08/22/2007 | 08/23/2007 | 0 | 0 |
| TYPE | | | | | | | |
| HOUR | | | | | | | |

2007 ADT = 500

ACF = 0.99

| | | | | | | | |
|-----|---|---|---|-----|-----|---|---|
| 12A | 0 | 0 | 0 | 0 | 5 | 0 | 0 |
| 01A | 0 | 0 | 0 | 0 | 1 | 0 | 0 |
| 02A | 0 | 0 | 0 | 0 | 0 | 0 | 0 |
| 03A | 0 | 0 | 0 | 0 | 0 | 0 | 0 |
| 04A | 0 | 0 | 0 | 0 | 2 | 0 | 0 |
| 05A | 0 | 0 | 0 | 0 | 10 | 0 | 0 |
| 06A | 0 | 0 | 0 | 0 | 24 | 0 | 0 |
| 07A | 0 | 0 | 0 | 0 | 43 | 0 | 0 |
| 08A | 0 | 0 | 0 | 0 | 37 | 0 | 0 |
| 09A | 0 | 0 | 0 | 23 | 12 | 0 | 0 |
| 10A | 0 | 0 | 0 | 24 | 0 | 0 | 0 |
| 11A | 0 | 0 | 0 | 23 | 0 | 0 | 0 |
| 12P | 0 | 0 | 0 | 27 | 0 | 0 | 0 |
| 01P | 0 | 0 | 0 | 18 | 0 | 0 | 0 |
| 02P | 0 | 0 | 0 | 35 | 0 | 0 | 0 |
| 03P | 0 | 0 | 0 | 37 | 0 | 0 | 0 |
| 04P | 0 | 0 | 0 | 40 | 0 | 0 | 0 |
| 05P | 0 | 0 | 0 | 62 | 0 | 0 | 0 |
| 06P | 0 | 0 | 0 | 53 | 0 | 0 | 0 |
| 07P | 0 | 0 | 0 | 27 | 0 | 0 | 0 |
| 08P | 0 | 0 | 0 | 22 | 0 | 0 | 0 |
| 09P | 0 | 0 | 0 | 14 | 0 | 0 | 0 |
| 10P | 0 | 0 | 0 | 15 | 0 | 0 | 0 |
| 11P | 0 | 0 | 0 | 7 | 0 | 0 | 0 |
| TOT | 0 | 0 | 0 | 427 | 134 | 0 | 0 |

STATE OF CONNECTICUT
DEPARTMENT OF TRANSPORTATION
BUREAU OF POLICY AND PLANNING
PLANNING INVENTORY AND DATA

TRAFFIC RECORDER DATA

| TOWN OF GRANBY | ROUTE 189 | | | | | | | DIRECTION B |
|--------------------|-----------------|------------|------------|-----|-----|-----|-----|-------------|
| NW OF GODDARD ROAD | SUN | MON | TUE | WED | THU | FRI | SAT | |
| DAY | 0 | 08/20/2007 | 08/21/2007 | 0 | 0 | 0 | 0 | |
| DATE | | | | | | | | |
| TYPE | | | | | | | | |
| HOUR | | | | | | | | |
| | 2007 ADT = 2200 | | ACF = NA | | | | | |
| | ***** | | | | | | | |
| 12A | 0 | 0 | 10 | 0 | 0 | 0 | 0 | |
| 01A | 0 | 0 | 4 | 0 | 0 | 0 | 0 | |
| 02A | 0 | 0 | 3 | 0 | 0 | 0 | 0 | |
| 03A | 0 | 0 | 8 | 0 | 0 | 0 | 0 | |
| 04A | 0 | 0 | 18 | 0 | 0 | 0 | 0 | |
| 05A | 0 | 0 | 53 | 0 | 0 | 0 | 0 | |
| 06A | 0 | 0 | 125 | 0 | 0 | 0 | 0 | |
| 07A | 0 | 0 | 132 | 0 | 0 | 0 | 0 | |
| 08A | 0 | 173 | 0 | 0 | 0 | 0 | 0 | |
| 09A | 0 | 131 | 0 | 0 | 0 | 0 | 0 | |
| 10A | 0 | 134 | 0 | 0 | 0 | 0 | 0 | |
| 11A | 0 | 115 | 0 | 0 | 0 | 0 | 0 | |
| 12P | 0 | 118 | 0 | 0 | 0 | 0 | 0 | |
| 01P | 0 | 133 | 0 | 0 | 0 | 0 | 0 | |
| 02P | 0 | 165 | 0 | 0 | 0 | 0 | 0 | |
| 03P | 0 | 184 | 0 | 0 | 0 | 0 | 0 | |
| 04P | 0 | 201 | 0 | 0 | 0 | 0 | 0 | |
| 05P | 0 | 224 | 0 | 0 | 0 | 0 | 0 | |
| 06P | 0 | 167 | 0 | 0 | 0 | 0 | 0 | |
| 07P | 0 | 103 | 0 | 0 | 0 | 0 | 0 | |
| 08P | 0 | 72 | 0 | 0 | 0 | 0 | 0 | |
| 09P | 0 | 53 | 0 | 0 | 0 | 0 | 0 | |
| 10P | 0 | 21 | 0 | 0 | 0 | 0 | 0 | |
| 11P | 0 | 19 | 0 | 0 | 0 | 0 | 0 | |
| TOT | 0 | 2013 | 353 | 0 | 0 | 0 | 0 | |

STATE OF CONNECTICUT
 DEPARTMENT OF TRANSPORTATION
 BUREAU OF POLICY AND PLANNING
 PLANNING INVENTORY AND DATA

TRAFFIC RECORDER DATA

TOWN OF GRANBY

ROUTE 189

DIRECTION B

SE OF ROUTE 10

| DAY | SUN | MON | TUE | WED | THU | FRI | SAT |
|------|-----|------------|------------|-----|-----|-----|-----|
| DATE | 0 | 08/27/2007 | 08/28/2007 | 0 | 0 | 0 | 0 |

TYPE

HOUR

2007 ADT = 11500 ACF = NA

| | | | | | | | |
|-----|---|-------|------|---|---|---|---|
| 12A | 0 | 0 | 68 | 0 | 0 | 0 | 0 |
| 01A | 0 | 0 | 19 | 0 | 0 | 0 | 0 |
| 02A | 0 | 0 | 10 | 0 | 0 | 0 | 0 |
| 03A | 0 | 0 | 19 | 0 | 0 | 0 | 0 |
| 04A | 0 | 0 | 72 | 0 | 0 | 0 | 0 |
| 05A | 0 | 0 | 243 | 0 | 0 | 0 | 0 |
| 06A | 0 | 0 | 659 | 0 | 0 | 0 | 0 |
| 07A | 0 | 0 | 977 | 0 | 0 | 0 | 0 |
| 08A | 0 | 907 | 0 | 0 | 0 | 0 | 0 |
| 09A | 0 | 660 | 0 | 0 | 0 | 0 | 0 |
| 10A | 0 | 711 | 0 | 0 | 0 | 0 | 0 |
| 11A | 0 | 735 | 0 | 0 | 0 | 0 | 0 |
| 12P | 0 | 734 | 0 | 0 | 0 | 0 | 0 |
| 01P | 0 | 716 | 0 | 0 | 0 | 0 | 0 |
| 02P | 0 | 749 | 0 | 0 | 0 | 0 | 0 |
| 03P | 0 | 941 | 0 | 0 | 0 | 0 | 0 |
| 04P | 0 | 1002 | 0 | 0 | 0 | 0 | 0 |
| 05P | 0 | 1094 | 0 | 0 | 0 | 0 | 0 |
| 06P | 0 | 716 | 0 | 0 | 0 | 0 | 0 |
| 07P | 0 | 550 | 0 | 0 | 0 | 0 | 0 |
| 08P | 0 | 354 | 0 | 0 | 0 | 0 | 0 |
| 09P | 0 | 182 | 0 | 0 | 0 | 0 | 0 |
| 10P | 0 | 160 | 0 | 0 | 0 | 0 | 0 |
| 11P | 0 | 80 | 0 | 0 | 0 | 0 | 0 |
| TOT | 0 | 10291 | 2067 | 0 | 0 | 0 | 0 |

STATE OF CONNECTICUT
 DEPARTMENT OF TRANSPORTATION
 BUREAU OF POLICY AND PLANNING
 PLANNING INVENTORY AND DATA

TRAFFIC RECORDER DATA

TOWN OF GRANBY

ROUTE 10

DIRECTION N

NORTH OF ROUTE 189 (S JCT)

| DAY | SUN | MON | TUE | WED | THU | FRI | SAT |
|------|-----|------------|------------|-----|-----|-----|-----|
| DATE | 0 | 08/27/2007 | 08/28/2007 | 0 | 0 | 0 | 0 |
| TYPE | | | | | | | |
| HOUR | | | | | | | |

2007 ADT = 7900 ACF = NA

| | | | | | | | |
|-----|---|------|-----|---|---|---|---|
| 12A | 0 | 0 | 55 | 0 | 0 | 0 | 0 |
| 01A | 0 | 0 | 20 | 0 | 0 | 0 | 0 |
| 02A | 0 | 0 | 14 | 0 | 0 | 0 | 0 |
| 03A | 0 | 0 | 9 | 0 | 0 | 0 | 0 |
| 04A | 0 | 0 | 31 | 0 | 0 | 0 | 0 |
| 05A | 0 | 0 | 64 | 0 | 0 | 0 | 0 |
| 06A | 0 | 174 | 0 | 0 | 0 | 0 | 0 |
| 07A | 0 | 249 | 0 | 0 | 0 | 0 | 0 |
| 08A | 0 | 349 | 0 | 0 | 0 | 0 | 0 |
| 09A | 0 | 354 | 0 | 0 | 0 | 0 | 0 |
| 10A | 0 | 443 | 0 | 0 | 0 | 0 | 0 |
| 11A | 0 | 495 | 0 | 0 | 0 | 0 | 0 |
| 12P | 0 | 502 | 0 | 0 | 0 | 0 | 0 |
| 01P | 0 | 453 | 0 | 0 | 0 | 0 | 0 |
| 02P | 0 | 555 | 0 | 0 | 0 | 0 | 0 |
| 03P | 0 | 725 | 0 | 0 | 0 | 0 | 0 |
| 04P | 0 | 963 | 0 | 0 | 0 | 0 | 0 |
| 05P | 0 | 1149 | 0 | 0 | 0 | 0 | 0 |
| 06P | 0 | 721 | 0 | 0 | 0 | 0 | 0 |
| 07P | 0 | 499 | 0 | 0 | 0 | 0 | 0 |
| 08P | 0 | 319 | 0 | 0 | 0 | 0 | 0 |
| 09P | 0 | 176 | 0 | 0 | 0 | 0 | 0 |
| 10P | 0 | 146 | 0 | 0 | 0 | 0 | 0 |
| 11P | 0 | 68 | 0 | 0 | 0 | 0 | 0 |
| TOT | 0 | 8340 | 193 | 0 | 0 | 0 | 0 |

STATE OF CONNECTICUT
DEPARTMENT OF TRANSPORTATION
BUREAU OF POLICY AND PLANNING
PLANNING INVENTORY AND DATA

TRAFFIC RECORDER DATA

TOWN OF GRANBY

ROUTE 10

DIRECTION S

NORTH OF ROUTE 189 (S JCT)

| DAY | SUN | MON | TUE | WED | THU | FRI | SAT |
|------|-----|------------|------------|-----|-----|-----|-----|
| DATE | 0 | 08/27/2007 | 08/28/2007 | 0 | 0 | 0 | 0 |
| TYPE | | | | | | | |
| HOUR | | | | | | | |

2007 ADT = 8200 ACF = NA

| | | | | | | | |
|-----|---|------|-----|---|---|---|---|
| 12A | 0 | 0 | 32 | 0 | 0 | 0 | 0 |
| 01A | 0 | 0 | 14 | 0 | 0 | 0 | 0 |
| 02A | 0 | 0 | 10 | 0 | 0 | 0 | 0 |
| 03A | 0 | 0 | 14 | 0 | 0 | 0 | 0 |
| 04A | 0 | 0 | 63 | 0 | 0 | 0 | 0 |
| 05A | 0 | 0 | 231 | 0 | 0 | 0 | 0 |
| 06A | 0 | 655 | 0 | 0 | 0 | 0 | 0 |
| 07A | 0 | 1139 | 0 | 0 | 0 | 0 | 0 |
| 08A | 0 | 845 | 0 | 0 | 0 | 0 | 0 |
| 09A | 0 | 536 | 0 | 0 | 0 | 0 | 0 |
| 10A | 0 | 498 | 0 | 0 | 0 | 0 | 0 |
| 11A | 0 | 466 | 0 | 0 | 0 | 0 | 0 |
| 12P | 0 | 496 | 0 | 0 | 0 | 0 | 0 |
| 01P | 0 | 493 | 0 | 0 | 0 | 0 | 0 |
| 02P | 0 | 519 | 0 | 0 | 0 | 0 | 0 |
| 03P | 0 | 504 | 0 | 0 | 0 | 0 | 0 |
| 04P | 0 | 454 | 0 | 0 | 0 | 0 | 0 |
| 05P | 0 | 528 | 0 | 0 | 0 | 0 | 0 |
| 06P | 0 | 419 | 0 | 0 | 0 | 0 | 0 |
| 07P | 0 | 338 | 0 | 0 | 0 | 0 | 0 |
| 08P | 0 | 264 | 0 | 0 | 0 | 0 | 0 |
| 09P | 0 | 120 | 0 | 0 | 0 | 0 | 0 |
| 10P | 0 | 100 | 0 | 0 | 0 | 0 | 0 |
| 11P | 0 | 54 | 0 | 0 | 0 | 0 | 0 |
| TOT | 0 | 8428 | 364 | 0 | 0 | 0 | 0 |

STATE OF CONNECTICUT
 DEPARTMENT OF TRANSPORTATION
 BUREAU OF POLICY AND PLANNING
 PLANNING INVENTORY AND DATA

TRAFFIC RECORDER DATA

| TOWN OF GRANBY | ROUTE 189 | | | | | | | DIRECTION B |
|----------------------------|-----------------|------------|------------|-----|-----|-----|-----|-------------|
| SOUTH OF PECK ORCHARD ROAD | SUN | MON | TUE | WED | THU | FRI | SAT | |
| DAY | 0 | 08/20/2007 | 08/21/2007 | 0 | 0 | 0 | 0 | |
| DATE | | | | | | | | |
| TYPE | | | | | | | | |
| HOUR | | | | | | | | |
| | 2007 ADT = 1300 | | ACF = NA | | | | | |
| | ***** | | | | | | | |
| 12A | 0 | 0 | 5 | 0 | 0 | 0 | 0 | |
| 01A | 0 | 0 | 2 | 0 | 0 | 0 | 0 | |
| 02A | 0 | 0 | 2 | 0 | 0 | 0 | 0 | |
| 03A | 0 | 0 | 4 | 0 | 0 | 0 | 0 | |
| 04A | 0 | 0 | 16 | 0 | 0 | 0 | 0 | |
| 05A | 0 | 0 | 37 | 0 | 0 | 0 | 0 | |
| 06A | 0 | 0 | 83 | 0 | 0 | 0 | 0 | |
| 07A | 0 | 0 | 116 | 0 | 0 | 0 | 0 | |
| 08A | 0 | 99 | 0 | 0 | 0 | 0 | 0 | |
| 09A | 0 | 68 | 0 | 0 | 0 | 0 | 0 | |
| 10A | 0 | 79 | 0 | 0 | 0 | 0 | 0 | |
| 11A | 0 | 56 | 0 | 0 | 0 | 0 | 0 | |
| 12P | 0 | 58 | 0 | 0 | 0 | 0 | 0 | |
| 01P | 0 | 71 | 0 | 0 | 0 | 0 | 0 | |
| 02P | 0 | 107 | 0 | 0 | 0 | 0 | 0 | |
| 03P | 0 | 100 | 0 | 0 | 0 | 0 | 0 | |
| 04P | 0 | 128 | 0 | 0 | 0 | 0 | 0 | |
| 05P | 0 | 129 | 0 | 0 | 0 | 0 | 0 | |
| 06P | 0 | 103 | 0 | 0 | 0 | 0 | 0 | |
| 07P | 0 | 64 | 0 | 0 | 0 | 0 | 0 | |
| 08P | 0 | 37 | 0 | 0 | 0 | 0 | 0 | |
| 09P | 0 | 37 | 0 | 0 | 0 | 0 | 0 | |
| 10P | 0 | 16 | 0 | 0 | 0 | 0 | 0 | |
| 11P | 0 | 14 | 0 | 0 | 0 | 0 | 0 | |
| TOT | 0 | 1166 | 265 | 0 | 0 | 0 | 0 | |

STATE OF CONNECTICUT
DEPARTMENT OF TRANSPORTATION
BUREAU OF POLICY AND PLANNING
PLANNING INVENTORY AND DATA

TRAFFIC RECORDER DATA

| TOWN OF GRANBY | ROUTE | | | | | | | DIRECTION B |
|--------------------------------|----------------|-----|------------|------------|-----|-----|-----|-------------|
| SIMSBURY ROAD - SE OF ROUTE 20 | SUN | MON | TUE | WED | THU | FRI | SAT | |
| DAY | 0 | 0 | 09/04/2007 | 09/05/2007 | 0 | 0 | 0 | |
| DATE | | | | | | | | |
| TYPE | | | | | | | | |
| HOUR | | | | | | | | |
| | 2007 ADT = 650 | | ACF = NA | | | | | |
| | ***** | | | | | | | |
| 12A | 0 | 0 | 0 | 1 | 0 | 0 | 0 | |
| 01A | 0 | 0 | 0 | 2 | 0 | 0 | 0 | |
| 02A | 0 | 0 | 0 | 0 | 0 | 0 | 0 | |
| 03A | 0 | 0 | 0 | 2 | 0 | 0 | 0 | |
| 04A | 0 | 0 | 0 | 1 | 0 | 0 | 0 | |
| 05A | 0 | 0 | 0 | 10 | 0 | 0 | 0 | |
| 06A | 0 | 0 | 0 | 39 | 0 | 0 | 0 | |
| 07A | 0 | 0 | 52 | 59 | 0 | 0 | 0 | |
| 08A | 0 | 0 | 54 | 46 | 0 | 0 | 0 | |
| 09A | 0 | 0 | 36 | 25 | 0 | 0 | 0 | |
| 10A | 0 | 0 | 33 | 0 | 0 | 0 | 0 | |
| 11A | 0 | 0 | 27 | 0 | 0 | 0 | 0 | |
| 12P | 0 | 0 | 23 | 0 | 0 | 0 | 0 | |
| 01P | 0 | 0 | 45 | 0 | 0 | 0 | 0 | |
| 02P | 0 | 0 | 41 | 0 | 0 | 0 | 0 | |
| 03P | 0 | 0 | 47 | 0 | 0 | 0 | 0 | |
| 04P | 0 | 0 | 61 | 0 | 0 | 0 | 0 | |
| 05P | 0 | 0 | 81 | 0 | 0 | 0 | 0 | |
| 06P | 0 | 0 | 56 | 0 | 0 | 0 | 0 | |
| 07P | 0 | 0 | 36 | 0 | 0 | 0 | 0 | |
| 08P | 0 | 0 | 20 | 0 | 0 | 0 | 0 | |
| 09P | 0 | 0 | 16 | 0 | 0 | 0 | 0 | |
| 10P | 0 | 0 | 9 | 0 | 0 | 0 | 0 | |
| 11P | 0 | 0 | 7 | 0 | 0 | 0 | 0 | |
| TOT | 0 | 0 | 644 | 185 | 0 | 0 | 0 | |

STATE OF CONNECTICUT
DEPARTMENT OF TRANSPORTATION
BUREAU OF POLICY AND PLANNING
PLANNING INVENTORY AND DATA

TRAFFIC RECORDER DATA

| TOWN OF GRANBY | ROUTE | | | | | | | DIRECTION B |
|---|----------------|-----|----------|------------|------------|-----|-----|-------------|
| COPPER HILL ROAD - EAST OF HUNGARY ROAD | SUN | MON | TUE | WED | THU | FRI | SAT | |
| DAY | | | | | | | | |
| DATE | 0 | 0 | 0 | 08/22/2007 | 08/23/2007 | 0 | 0 | |
| TYPE | | | | | | | | |
| HOUR | | | | | | | | |
| | 2007 ADT = 950 | | ACF = NA | | | | | |
| | ***** | | | | | | | |
| 12A | 0 | 0 | 0 | 0 | 1 | 0 | 0 | |
| 01A | 0 | 0 | 0 | 0 | 1 | 0 | 0 | |
| 02A | 0 | 0 | 0 | 0 | 1 | 0 | 0 | |
| 03A | 0 | 0 | 0 | 0 | 2 | 0 | 0 | |
| 04A | 0 | 0 | 0 | 0 | 5 | 0 | 0 | |
| 05A | 0 | 0 | 0 | 0 | 15 | 0 | 0 | |
| 06A | 0 | 0 | 0 | 0 | 62 | 0 | 0 | |
| 07A | 0 | 0 | 0 | 0 | 91 | 0 | 0 | |
| 08A | 0 | 0 | 0 | 0 | 52 | 0 | 0 | |
| 09A | 0 | 0 | 0 | 46 | 46 | 0 | 0 | |
| 10A | 0 | 0 | 0 | 48 | 0 | 0 | 0 | |
| 11A | 0 | 0 | 0 | 50 | 0 | 0 | 0 | |
| 12P | 0 | 0 | 0 | 54 | 0 | 0 | 0 | |
| 01P | 0 | 0 | 0 | 55 | 0 | 0 | 0 | |
| 02P | 0 | 0 | 0 | 61 | 0 | 0 | 0 | |
| 03P | 0 | 0 | 0 | 65 | 0 | 0 | 0 | |
| 04P | 0 | 0 | 0 | 103 | 0 | 0 | 0 | |
| 05P | 0 | 0 | 0 | 111 | 0 | 0 | 0 | |
| 06P | 0 | 0 | 0 | 91 | 0 | 0 | 0 | |
| 07P | 0 | 0 | 0 | 40 | 0 | 0 | 0 | |
| 08P | 0 | 0 | 0 | 33 | 0 | 0 | 0 | |
| 09P | 0 | 0 | 0 | 34 | 0 | 0 | 0 | |
| 10P | 0 | 0 | 0 | 15 | 0 | 0 | 0 | |
| 11P | 0 | 0 | 0 | 10 | 0 | 0 | 0 | |
| TOT | 0 | 0 | 0 | 816 | 276 | 0 | 0 | |

STATE OF CONNECTICUT
 DEPARTMENT OF TRANSPORTATION
 BUREAU OF POLICY AND PLANNING
 PLANNING INVENTORY AND DATA

TRAFFIC RECORDER DATA

TOWN OF GRANBY

ROUTE

DIRECTION B

DAY STREET SOUTH - SOUTH OF ROUTE 20

| DAY | SUN | MON | TUE | WED | THU | FRI | SAT |
|------|-----|-----|------------|------------|-----|-----|-----|
| DATE | 0 | 0 | 09/04/2007 | 09/05/2007 | 0 | 0 | 0 |

TYPE

HOUR

2007 ADT = 650

ACF = NA

| | | | | | | | |
|-----|---|---|-----|-----|---|---|---|
| 12A | 0 | 0 | 0 | 0 | 0 | 0 | 0 |
| 01A | 0 | 0 | 0 | 3 | 0 | 0 | 0 |
| 02A | 0 | 0 | 0 | 0 | 0 | 0 | 0 |
| 03A | 0 | 0 | 0 | 0 | 0 | 0 | 0 |
| 04A | 0 | 0 | 0 | 1 | 0 | 0 | 0 |
| 05A | 0 | 0 | 0 | 6 | 0 | 0 | 0 |
| 06A | 0 | 0 | 0 | 21 | 0 | 0 | 0 |
| 07A | 0 | 0 | 0 | 57 | 0 | 0 | 0 |
| 08A | 0 | 0 | 41 | 63 | 0 | 0 | 0 |
| 09A | 0 | 0 | 33 | 25 | 0 | 0 | 0 |
| 10A | 0 | 0 | 37 | 0 | 0 | 0 | 0 |
| 11A | 0 | 0 | 40 | 0 | 0 | 0 | 0 |
| 12P | 0 | 0 | 35 | 0 | 0 | 0 | 0 |
| 01P | 0 | 0 | 35 | 0 | 0 | 0 | 0 |
| 02P | 0 | 0 | 63 | 0 | 0 | 0 | 0 |
| 03P | 0 | 0 | 73 | 0 | 0 | 0 | 0 |
| 04P | 0 | 0 | 58 | 0 | 0 | 0 | 0 |
| 05P | 0 | 0 | 73 | 0 | 0 | 0 | 0 |
| 06P | 0 | 0 | 43 | 0 | 0 | 0 | 0 |
| 07P | 0 | 0 | 36 | 0 | 0 | 0 | 0 |
| 08P | 0 | 0 | 21 | 0 | 0 | 0 | 0 |
| 09P | 0 | 0 | 9 | 0 | 0 | 0 | 0 |
| 10P | 0 | 0 | 6 | 0 | 0 | 0 | 0 |
| 11P | 0 | 0 | 1 | 0 | 0 | 0 | 0 |
| TOT | 0 | 0 | 604 | 176 | 0 | 0 | 0 |

STATE OF CONNECTICUT
DEPARTMENT OF TRANSPORTATION
BUREAU OF POLICY AND PLANNING
PLANNING INVENTORY AND DATA

TRAFFIC RECORDER DATA

| TOWN OF GRANBY | ROUTE | | | | | | | DIRECTION B |
|---|----------------|-----|----------|------------|------------|-----|-----|-------------|
| NOTCH ROAD - NORTH OF OLD STAGECOACH RD | SUN | MON | TUE | WED | THU | FRI | SAT | |
| DAY | 0 | 0 | 0 | 08/22/2007 | 08/23/2007 | 0 | 0 | |
| DATE | | | | | | | | |
| TYPE | | | | | | | | |
| HOUR | | | | | | | | |
| | 2007 ADT = 850 | | ACF = NA | | | | | |
| | ***** | | | | | | | |
| 12A | 0 | 0 | 0 | 0 | 2 | 0 | 0 | |
| 01A | 0 | 0 | 0 | 0 | 3 | 0 | 0 | |
| 02A | 0 | 0 | 0 | 0 | 0 | 0 | 0 | |
| 03A | 0 | 0 | 0 | 0 | 2 | 0 | 0 | |
| 04A | 0 | 0 | 0 | 0 | 5 | 0 | 0 | |
| 05A | 0 | 0 | 0 | 0 | 14 | 0 | 0 | |
| 06A | 0 | 0 | 0 | 0 | 46 | 0 | 0 | |
| 07A | 0 | 0 | 0 | 0 | 77 | 0 | 0 | |
| 08A | 0 | 0 | 0 | 0 | 45 | 0 | 0 | |
| 09A | 0 | 0 | 0 | 40 | 47 | 0 | 0 | |
| 10A | 0 | 0 | 0 | 36 | 0 | 0 | 0 | |
| 11A | 0 | 0 | 0 | 49 | 0 | 0 | 0 | |
| 12P | 0 | 0 | 0 | 40 | 0 | 0 | 0 | |
| 01P | 0 | 0 | 0 | 47 | 0 | 0 | 0 | |
| 02P | 0 | 0 | 0 | 48 | 0 | 0 | 0 | |
| 03P | 0 | 0 | 0 | 52 | 0 | 0 | 0 | |
| 04P | 0 | 0 | 0 | 81 | 0 | 0 | 0 | |
| 05P | 0 | 0 | 0 | 99 | 0 | 0 | 0 | |
| 06P | 0 | 0 | 0 | 81 | 0 | 0 | 0 | |
| 07P | 0 | 0 | 0 | 40 | 0 | 0 | 0 | |
| 08P | 0 | 0 | 0 | 50 | 0 | 0 | 0 | |
| 09P | 0 | 0 | 0 | 38 | 0 | 0 | 0 | |
| 10P | 0 | 0 | 0 | 17 | 0 | 0 | 0 | |
| 11P | 0 | 0 | 0 | 11 | 0 | 0 | 0 | |
| TOT | 0 | 0 | 0 | 729 | 241 | 0 | 0 | |

STATE OF CONNECTICUT
DEPARTMENT OF TRANSPORTATION
BUREAU OF POLICY AND PLANNING
PLANNING INVENTORY AND DATA

TRAFFIC RECORDER DATA

TOWN OF GRANBY

ROUTE

DIRECTION B

SIMSBURY ROAD - NORTH OF FIRETOWN ROAD

| DAY | SUN | MON | TUE | WED | THU | FRI | SAT |
|------|-----|-----|------------|------------|-----|-----|-----|
| DATE | 0 | 0 | 09/04/2007 | 09/05/2007 | 0 | 0 | 0 |
| TYPE | | | | | | | |
| HOUR | | | | | | | |

2007 ADT = 1300 ACF = NA

| | | | | | | | |
|-----|---|---|------|-----|---|---|---|
| 12A | 0 | 0 | 0 | 2 | 0 | 0 | 0 |
| 01A | 0 | 0 | 0 | 2 | 0 | 0 | 0 |
| 02A | 0 | 0 | 0 | 0 | 0 | 0 | 0 |
| 03A | 0 | 0 | 0 | 1 | 0 | 0 | 0 |
| 04A | 0 | 0 | 0 | 2 | 0 | 0 | 0 |
| 05A | 0 | 0 | 0 | 21 | 0 | 0 | 0 |
| 06A | 0 | 0 | 0 | 57 | 0 | 0 | 0 |
| 07A | 0 | 0 | 110 | 115 | 0 | 0 | 0 |
| 08A | 0 | 0 | 110 | 109 | 0 | 0 | 0 |
| 09A | 0 | 0 | 67 | 44 | 0 | 0 | 0 |
| 10A | 0 | 0 | 72 | 0 | 0 | 0 | 0 |
| 11A | 0 | 0 | 55 | 0 | 0 | 0 | 0 |
| 12P | 0 | 0 | 56 | 0 | 0 | 0 | 0 |
| 01P | 0 | 0 | 72 | 0 | 0 | 0 | 0 |
| 02P | 0 | 0 | 85 | 0 | 0 | 0 | 0 |
| 03P | 0 | 0 | 105 | 0 | 0 | 0 | 0 |
| 04P | 0 | 0 | 123 | 0 | 0 | 0 | 0 |
| 05P | 0 | 0 | 166 | 0 | 0 | 0 | 0 |
| 06P | 0 | 0 | 99 | 0 | 0 | 0 | 0 |
| 07P | 0 | 0 | 70 | 0 | 0 | 0 | 0 |
| 08P | 0 | 0 | 51 | 0 | 0 | 0 | 0 |
| 09P | 0 | 0 | 26 | 0 | 0 | 0 | 0 |
| 10P | 0 | 0 | 17 | 0 | 0 | 0 | 0 |
| 11P | 0 | 0 | 7 | 0 | 0 | 0 | 0 |
| TOT | 0 | 0 | 1291 | 353 | 0 | 0 | 0 |

STATE OF CONNECTICUT
DEPARTMENT OF TRANSPORTATION
BUREAU OF POLICY AND PLANNING
PLANNING INVENTORY AND DATA

TRAFFIC RECORDER DATA

| TOWN OF GRANBY | ROUTE | | | | | | | DIRECTION B |
|---|-----------------|-----|------------|------------|-----|-----|-----|-------------|
| SIMSBURY ROAD - NW OF BARNDOR HILLS RD #2 | SUN | MON | TUE | WED | THU | FRI | SAT | |
| DAY | | | | | | | | |
| DATE | 0 | 0 | 09/04/2007 | 09/05/2007 | 0 | 0 | 0 | |
| TYPE | | | | | | | | |
| HOUR | | | | | | | | |
| | 2007 ADT = 1100 | | ACF = NA | | | | | |
| | ***** | | | | | | | |
| 12A | 0 | 0 | 0 | 3 | 0 | 0 | 0 | |
| 01A | 0 | 0 | 0 | 2 | 0 | 0 | 0 | |
| 02A | 0 | 0 | 0 | 3 | 0 | 0 | 0 | |
| 03A | 0 | 0 | 0 | 3 | 0 | 0 | 0 | |
| 04A | 0 | 0 | 0 | 2 | 0 | 0 | 0 | |
| 05A | 0 | 0 | 0 | 14 | 0 | 0 | 0 | |
| 06A | 0 | 0 | 0 | 47 | 0 | 0 | 0 | |
| 07A | 0 | 0 | 83 | 91 | 0 | 0 | 0 | |
| 08A | 0 | 0 | 96 | 82 | 0 | 0 | 0 | |
| 09A | 0 | 0 | 49 | 45 | 0 | 0 | 0 | |
| 10A | 0 | 0 | 65 | 0 | 0 | 0 | 0 | |
| 11A | 0 | 0 | 43 | 0 | 0 | 0 | 0 | |
| 12P | 0 | 0 | 53 | 0 | 0 | 0 | 0 | |
| 01P | 0 | 0 | 52 | 0 | 0 | 0 | 0 | |
| 02P | 0 | 0 | 49 | 0 | 0 | 0 | 0 | |
| 03P | 0 | 0 | 80 | 0 | 0 | 0 | 0 | |
| 04P | 0 | 0 | 106 | 0 | 0 | 0 | 0 | |
| 05P | 0 | 0 | 146 | 0 | 0 | 0 | 0 | |
| 06P | 0 | 0 | 84 | 0 | 0 | 0 | 0 | |
| 07P | 0 | 0 | 64 | 0 | 0 | 0 | 0 | |
| 08P | 0 | 0 | 46 | 0 | 0 | 0 | 0 | |
| 09P | 0 | 0 | 29 | 0 | 0 | 0 | 0 | |
| 10P | 0 | 0 | 14 | 0 | 0 | 0 | 0 | |
| 11P | 0 | 0 | 5 | 0 | 0 | 0 | 0 | |
| TOT | 0 | 0 | 1064 | 292 | 0 | 0 | 0 | |

STATE OF CONNECTICUT
 DEPARTMENT OF TRANSPORTATION
 BUREAU OF POLICY AND PLANNING
 PLANNING INVENTORY AND DATA

TRAFFIC RECORDER DATA

TOWN OF GRANBY

ROUTE 10

DIRECTION B

AT SIMSBURY TL

| DAY | SUN | MON | TUE | WED | THU | FRI | SAT |
|------|-----|------------|------------|-----|-----|-----|-----|
| DATE | 0 | 08/27/2007 | 08/28/2007 | 0 | 0 | 0 | 0 |

TYPE

HOUR

2007 ADT = 8700 ACF = 0.99

| | | | | | | | |
|-----|---|------|------|---|---|---|---|
| 12A | 0 | 0 | 42 | 0 | 0 | 0 | 0 |
| 01A | 0 | 0 | 18 | 0 | 0 | 0 | 0 |
| 02A | 0 | 0 | 12 | 0 | 0 | 0 | 0 |
| 03A | 0 | 0 | 19 | 0 | 0 | 0 | 0 |
| 04A | 0 | 0 | 37 | 0 | 0 | 0 | 0 |
| 05A | 0 | 0 | 106 | 0 | 0 | 0 | 0 |
| 06A | 0 | 0 | 327 | 0 | 0 | 0 | 0 |
| 07A | 0 | 0 | 536 | 0 | 0 | 0 | 0 |
| 08A | 0 | 607 | 0 | 0 | 0 | 0 | 0 |
| 09A | 0 | 541 | 0 | 0 | 0 | 0 | 0 |
| 10A | 0 | 539 | 0 | 0 | 0 | 0 | 0 |
| 11A | 0 | 604 | 0 | 0 | 0 | 0 | 0 |
| 12P | 0 | 665 | 0 | 0 | 0 | 0 | 0 |
| 01P | 0 | 606 | 0 | 0 | 0 | 0 | 0 |
| 02P | 0 | 672 | 0 | 0 | 0 | 0 | 0 |
| 03P | 0 | 739 | 0 | 0 | 0 | 0 | 0 |
| 04P | 0 | 766 | 0 | 0 | 0 | 0 | 0 |
| 05P | 0 | 833 | 0 | 0 | 0 | 0 | 0 |
| 06P | 0 | 634 | 0 | 0 | 0 | 0 | 0 |
| 07P | 0 | 456 | 0 | 0 | 0 | 0 | 0 |
| 08P | 0 | 349 | 0 | 0 | 0 | 0 | 0 |
| 09P | 0 | 185 | 0 | 0 | 0 | 0 | 0 |
| 10P | 0 | 119 | 0 | 0 | 0 | 0 | 0 |
| 11P | 0 | 56 | 0 | 0 | 0 | 0 | 0 |
| TOT | 0 | 8371 | 1097 | 0 | 0 | 0 | 0 |

STATE OF CONNECTICUT
DEPARTMENT OF TRANSPORTATION
BUREAU OF POLICY AND PLANNING
PLANNING INVENTORY AND DATA

TRAFFIC RECORDER DATA

TOWN OF GRANBY

ROUTE 10

DIRECTION B

NORTH OF ROUTE 20 CONN

| DAY | SUN | MON | TUE | WED | THU | FRI | SAT |
|------|-----|-----|-----|------------|------------|-----|-----|
| DATE | 0 | 0 | 0 | 08/22/2007 | 08/23/2007 | 0 | 0 |
| TYPE | | | | | | | |
| HOUR | | | | | | | |

2007 ADT = 9200

ACF = NA

| | | | | | | | |
|-----|---|---|---|------|------|---|---|
| 12A | 0 | 0 | 0 | 0 | 55 | 0 | 0 |
| 01A | 0 | 0 | 0 | 0 | 14 | 0 | 0 |
| 02A | 0 | 0 | 0 | 0 | 19 | 0 | 0 |
| 03A | 0 | 0 | 0 | 0 | 19 | 0 | 0 |
| 04A | 0 | 0 | 0 | 0 | 56 | 0 | 0 |
| 05A | 0 | 0 | 0 | 0 | 172 | 0 | 0 |
| 06A | 0 | 0 | 0 | 0 | 420 | 0 | 0 |
| 07A | 0 | 0 | 0 | 0 | 633 | 0 | 0 |
| 08A | 0 | 0 | 0 | 0 | 546 | 0 | 0 |
| 09A | 0 | 0 | 0 | 564 | 529 | 0 | 0 |
| 10A | 0 | 0 | 0 | 607 | 0 | 0 | 0 |
| 11A | 0 | 0 | 0 | 609 | 0 | 0 | 0 |
| 12P | 0 | 0 | 0 | 615 | 0 | 0 | 0 |
| 01P | 0 | 0 | 0 | 631 | 0 | 0 | 0 |
| 02P | 0 | 0 | 0 | 666 | 0 | 0 | 0 |
| 03P | 0 | 0 | 0 | 764 | 0 | 0 | 0 |
| 04P | 0 | 0 | 0 | 836 | 0 | 0 | 0 |
| 05P | 0 | 0 | 0 | 848 | 0 | 0 | 0 |
| 06P | 0 | 0 | 0 | 637 | 0 | 0 | 0 |
| 07P | 0 | 0 | 0 | 446 | 0 | 0 | 0 |
| 08P | 0 | 0 | 0 | 318 | 0 | 0 | 0 |
| 09P | 0 | 0 | 0 | 223 | 0 | 0 | 0 |
| 10P | 0 | 0 | 0 | 173 | 0 | 0 | 0 |
| 11P | 0 | 0 | 0 | 71 | 0 | 0 | 0 |
| TOT | 0 | 0 | 0 | 8008 | 2463 | 0 | 0 |

STATE OF CONNECTICUT
DEPARTMENT OF TRANSPORTATION
BUREAU OF POLICY AND PLANNING
PLANNING INVENTORY AND DATA

TRAFFIC RECORDER DATA

TOWN OF GRANBY

ROUTE 539

DIRECTION B

(MOUNTAIN RD) - WEST OF ROUTE 189

| DAY | SUN | MON | TUE | WED | THU | FRI | SAT |
|------|-----|------------|------------|-----|-----|-----|-----|
| DATE | 0 | 08/20/2007 | 08/21/2007 | 0 | 0 | 0 | 0 |
| TYPE | | | | | | | |
| HOUR | | | | | | | |

2007 ADT = 1600 ACF = NA

| | | | | | | | |
|-----|---|------|-----|---|---|---|---|
| 12A | 0 | 0 | 9 | 0 | 0 | 0 | 0 |
| 01A | 0 | 0 | 7 | 0 | 0 | 0 | 0 |
| 02A | 0 | 0 | 2 | 0 | 0 | 0 | 0 |
| 03A | 0 | 0 | 2 | 0 | 0 | 0 | 0 |
| 04A | 0 | 0 | 2 | 0 | 0 | 0 | 0 |
| 05A | 0 | 0 | 18 | 0 | 0 | 0 | 0 |
| 06A | 0 | 0 | 69 | 0 | 0 | 0 | 0 |
| 07A | 0 | 134 | 0 | 0 | 0 | 0 | 0 |
| 08A | 0 | 112 | 0 | 0 | 0 | 0 | 0 |
| 09A | 0 | 113 | 0 | 0 | 0 | 0 | 0 |
| 10A | 0 | 88 | 0 | 0 | 0 | 0 | 0 |
| 11A | 0 | 102 | 0 | 0 | 0 | 0 | 0 |
| 12P | 0 | 95 | 0 | 0 | 0 | 0 | 0 |
| 01P | 0 | 108 | 0 | 0 | 0 | 0 | 0 |
| 02P | 0 | 108 | 0 | 0 | 0 | 0 | 0 |
| 03P | 0 | 123 | 0 | 0 | 0 | 0 | 0 |
| 04P | 0 | 134 | 0 | 0 | 0 | 0 | 0 |
| 05P | 0 | 190 | 0 | 0 | 0 | 0 | 0 |
| 06P | 0 | 115 | 0 | 0 | 0 | 0 | 0 |
| 07P | 0 | 82 | 0 | 0 | 0 | 0 | 0 |
| 08P | 0 | 66 | 0 | 0 | 0 | 0 | 0 |
| 09P | 0 | 32 | 0 | 0 | 0 | 0 | 0 |
| 10P | 0 | 23 | 0 | 0 | 0 | 0 | 0 |
| 11P | 0 | 19 | 0 | 0 | 0 | 0 | 0 |
| TOT | 0 | 1644 | 109 | 0 | 0 | 0 | 0 |

STATE OF CONNECTICUT
DEPARTMENT OF TRANSPORTATION
BUREAU OF POLICY AND PLANNING
PLANNING INVENTORY AND DATA

TRAFFIC RECORDER DATA

TOWN OF GRANBY
EAST OF ROUTE 219
DAY
DATE
TYPE
HOUR

ROUTE 20

DIRECTION B

| SUN | MON | TUE | WED | THU | FRI | SAT |
|-----|-----|------------|------------|-----|-----|-----|
| 0 | 0 | 09/04/2007 | 09/05/2007 | 0 | 0 | 0 |

2007 ADT = 7800 ACF = NA

| | | | | | | | |
|-----|---|---|------|------|---|---|---|
| 12A | 0 | 0 | 0 | 43 | 0 | 0 | 0 |
| 01A | 0 | 0 | 0 | 28 | 0 | 0 | 0 |
| 02A | 0 | 0 | 0 | 17 | 0 | 0 | 0 |
| 03A | 0 | 0 | 0 | 30 | 0 | 0 | 0 |
| 04A | 0 | 0 | 0 | 72 | 0 | 0 | 0 |
| 05A | 0 | 0 | 0 | 239 | 0 | 0 | 0 |
| 06A | 0 | 0 | 551 | 577 | 0 | 0 | 0 |
| 07A | 0 | 0 | 819 | 854 | 0 | 0 | 0 |
| 08A | 0 | 0 | 579 | 571 | 0 | 0 | 0 |
| 09A | 0 | 0 | 407 | 469 | 0 | 0 | 0 |
| 10A | 0 | 0 | 335 | 0 | 0 | 0 | 0 |
| 11A | 0 | 0 | 351 | 0 | 0 | 0 | 0 |
| 12P | 0 | 0 | 381 | 0 | 0 | 0 | 0 |
| 01P | 0 | 0 | 389 | 0 | 0 | 0 | 0 |
| 02P | 0 | 0 | 450 | 0 | 0 | 0 | 0 |
| 03P | 0 | 0 | 624 | 0 | 0 | 0 | 0 |
| 04P | 0 | 0 | 777 | 0 | 0 | 0 | 0 |
| 05P | 0 | 0 | 857 | 0 | 0 | 0 | 0 |
| 06P | 0 | 0 | 511 | 0 | 0 | 0 | 0 |
| 07P | 0 | 0 | 367 | 0 | 0 | 0 | 0 |
| 08P | 0 | 0 | 222 | 0 | 0 | 0 | 0 |
| 09P | 0 | 0 | 164 | 0 | 0 | 0 | 0 |
| 10P | 0 | 0 | 106 | 0 | 0 | 0 | 0 |
| 11P | 0 | 0 | 70 | 0 | 0 | 0 | 0 |
| TOT | 0 | 0 | 7960 | 2900 | 0 | 0 | 0 |

STATE OF CONNECTICUT
 DEPARTMENT OF TRANSPORTATION
 BUREAU OF POLICY AND PLANNING
 PLANNING INVENTORY AND DATA

TRAFFIC RECORDER DATA

| TOWN OF GRANBY | ROUTE 20 | | | | | | | DIRECTION N |
|-------------------------|-----------------|------------|------------|-----|-----|-----|-----|-------------|
| SE OF ROUTE 189 (W JCT) | SUN | MON | TUE | WED | THU | FRI | SAT | |
| DAY | 0 | 08/20/2007 | 08/21/2007 | 0 | 0 | 0 | 0 | |
| DATE | 0 | 08/20/2007 | 08/21/2007 | 0 | 0 | 0 | 0 | |
| TYPE | | | | | | | | |
| HOUR | | | | | | | | |
| | 2007 ADT = 7400 | | ACF = NA | | | | | |
| | ***** | | | | | | | |
| 12A | 0 | 0 | 84 | 0 | 0 | 0 | 0 | |
| 01A | 0 | 0 | 20 | 0 | 0 | 0 | 0 | |
| 02A | 0 | 0 | 21 | 0 | 0 | 0 | 0 | |
| 03A | 0 | 0 | 11 | 0 | 0 | 0 | 0 | |
| 04A | 0 | 0 | 24 | 0 | 0 | 0 | 0 | |
| 05A | 0 | 0 | 41 | 0 | 0 | 0 | 0 | |
| 06A | 0 | 174 | 0 | 0 | 0 | 0 | 0 | |
| 07A | 0 | 228 | 0 | 0 | 0 | 0 | 0 | |
| 08A | 0 | 280 | 0 | 0 | 0 | 0 | 0 | |
| 09A | 0 | 362 | 0 | 0 | 0 | 0 | 0 | |
| 10A | 0 | 335 | 0 | 0 | 0 | 0 | 0 | |
| 11A | 0 | 391 | 0 | 0 | 0 | 0 | 0 | |
| 12P | 0 | 497 | 0 | 0 | 0 | 0 | 0 | |
| 01P | 0 | 411 | 0 | 0 | 0 | 0 | 0 | |
| 02P | 0 | 512 | 0 | 0 | 0 | 0 | 0 | |
| 03P | 0 | 658 | 0 | 0 | 0 | 0 | 0 | |
| 04P | 0 | 956 | 0 | 0 | 0 | 0 | 0 | |
| 05P | 0 | 1058 | 0 | 0 | 0 | 0 | 0 | |
| 06P | 0 | 758 | 0 | 0 | 0 | 0 | 0 | |
| 07P | 0 | 466 | 0 | 0 | 0 | 0 | 0 | |
| 08P | 0 | 330 | 0 | 0 | 0 | 0 | 0 | |
| 09P | 0 | 232 | 0 | 0 | 0 | 0 | 0 | |
| 10P | 0 | 127 | 0 | 0 | 0 | 0 | 0 | |
| 11P | 0 | 118 | 0 | 0 | 0 | 0 | 0 | |
| TOT | 0 | 7893 | 201 | 0 | 0 | 0 | 0 | |

STATE OF CONNECTICUT
DEPARTMENT OF TRANSPORTATION
BUREAU OF POLICY AND PLANNING
PLANNING INVENTORY AND DATA

TRAFFIC RECORDER DATA

| TOWN OF GRANBY | ROUTE 20 | | | | | | | DIRECTION S |
|-------------------------|-----------------|------------|------------|-----|-----|-----|-----|-------------|
| SE OF ROUTE 189 (W JCT) | SUN | MON | TUE | WED | THU | FRI | SAT | |
| DAY | 0 | 08/20/2007 | 08/21/2007 | 0 | 0 | 0 | 0 | |
| DATE | | | | | | | | |
| TYPE | | | | | | | | |
| HOUR | | | | | | | | |
| | 2007 ADT = 7600 | | ACF = NA | | | | | |
| | ***** | | | | | | | |
| 12A | 0 | 0 | 15 | 0 | 0 | 0 | 0 | |
| 01A | 0 | 0 | 9 | 0 | 0 | 0 | 0 | |
| 02A | 0 | 0 | 9 | 0 | 0 | 0 | 0 | |
| 03A | 0 | 0 | 26 | 0 | 0 | 0 | 0 | |
| 04A | 0 | 0 | 105 | 0 | 0 | 0 | 0 | |
| 05A | 0 | 0 | 250 | 0 | 0 | 0 | 0 | |
| 06A | 0 | 737 | 0 | 0 | 0 | 0 | 0 | |
| 07A | 0 | 1044 | 0 | 0 | 0 | 0 | 0 | |
| 08A | 0 | 806 | 0 | 0 | 0 | 0 | 0 | |
| 09A | 0 | 536 | 0 | 0 | 0 | 0 | 0 | |
| 10A | 0 | 465 | 0 | 0 | 0 | 0 | 0 | |
| 11A | 0 | 464 | 0 | 0 | 0 | 0 | 0 | |
| 12P | 0 | 448 | 0 | 0 | 0 | 0 | 0 | |
| 01P | 0 | 433 | 0 | 0 | 0 | 0 | 0 | |
| 02P | 0 | 445 | 0 | 0 | 0 | 0 | 0 | |
| 03P | 0 | 492 | 0 | 0 | 0 | 0 | 0 | |
| 04P | 0 | 491 | 0 | 0 | 0 | 0 | 0 | |
| 05P | 0 | 442 | 0 | 0 | 0 | 0 | 0 | |
| 06P | 0 | 368 | 0 | 0 | 0 | 0 | 0 | |
| 07P | 0 | 218 | 0 | 0 | 0 | 0 | 0 | |
| 08P | 0 | 177 | 0 | 0 | 0 | 0 | 0 | |
| 09P | 0 | 114 | 0 | 0 | 0 | 0 | 0 | |
| 10P | 0 | 67 | 0 | 0 | 0 | 0 | 0 | |
| 11P | 0 | 65 | 0 | 0 | 0 | 0 | 0 | |
| TOT | 0 | 7812 | 414 | 0 | 0 | 0 | 0 | |

STATE OF CONNECTICUT
 DEPARTMENT OF TRANSPORTATION
 BUREAU OF POLICY AND PLANNING
 PLANNING INVENTORY AND DATA

TRAFFIC RECORDER DATA

TOWN OF GRANBY

ROUTE 20

DIRECTION B

NW OF BEMAN ROAD

| DAY | SUN | MON | TUE | WED | THU | FRI | SAT |
|------|-----|-----|------------|------------|-----|-----|-----|
| DATE | 0 | 0 | 09/04/2007 | 09/05/2007 | 0 | 0 | 0 |
| TYPE | | | | | | | |
| HOUR | | | | | | | |

2007 ADT = 1900 ACF = 0.99

| | | | | | | | |
|-----|---|---|------|-----|---|---|---|
| 12A | 0 | 0 | 0 | 11 | 0 | 0 | 0 |
| 01A | 0 | 0 | 0 | 9 | 0 | 0 | 0 |
| 02A | 0 | 0 | 0 | 1 | 0 | 0 | 0 |
| 03A | 0 | 0 | 0 | 10 | 0 | 0 | 0 |
| 04A | 0 | 0 | 0 | 20 | 0 | 0 | 0 |
| 05A | 0 | 0 | 0 | 57 | 0 | 0 | 0 |
| 06A | 0 | 0 | 0 | 139 | 0 | 0 | 0 |
| 07A | 0 | 0 | 194 | 174 | 0 | 0 | 0 |
| 08A | 0 | 0 | 131 | 106 | 0 | 0 | 0 |
| 09A | 0 | 0 | 110 | 113 | 0 | 0 | 0 |
| 10A | 0 | 0 | 87 | 0 | 0 | 0 | 0 |
| 11A | 0 | 0 | 91 | 0 | 0 | 0 | 0 |
| 12P | 0 | 0 | 92 | 0 | 0 | 0 | 0 |
| 01P | 0 | 0 | 108 | 0 | 0 | 0 | 0 |
| 02P | 0 | 0 | 108 | 0 | 0 | 0 | 0 |
| 03P | 0 | 0 | 162 | 0 | 0 | 0 | 0 |
| 04P | 0 | 0 | 163 | 0 | 0 | 0 | 0 |
| 05P | 0 | 0 | 210 | 0 | 0 | 0 | 0 |
| 06P | 0 | 0 | 135 | 0 | 0 | 0 | 0 |
| 07P | 0 | 0 | 109 | 0 | 0 | 0 | 0 |
| 08P | 0 | 0 | 59 | 0 | 0 | 0 | 0 |
| 09P | 0 | 0 | 47 | 0 | 0 | 0 | 0 |
| 10P | 0 | 0 | 23 | 0 | 0 | 0 | 0 |
| 11P | 0 | 0 | 12 | 0 | 0 | 0 | 0 |
| TOT | 0 | 0 | 1841 | 640 | 0 | 0 | 0 |

STATE OF CONNECTICUT
DEPARTMENT OF TRANSPORTATION
BUREAU OF POLICY AND PLANNING
PLANNING INVENTORY AND DATA

TRAFFIC RECORDER DATA

TOWN OF GRANBY

ROUTE

DIRECTION N

CANAL ROAD - SE OF HUNGARY ROAD

| DAY | SUN | MON | TUE | WED | THU | FRI | SAT |
|------|-----|------------|------------|------------|-----|-----|-----|
| DATE | 0 | 08/27/2007 | 08/28/2007 | 08/29/2007 | 0 | 0 | 0 |
| TYPE | | | | | | | |
| HOUR | | | | | | | |

2007 ADT = 250

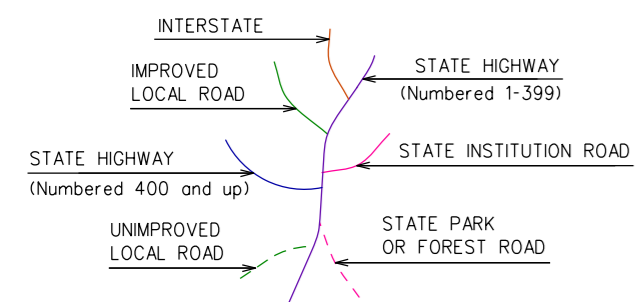
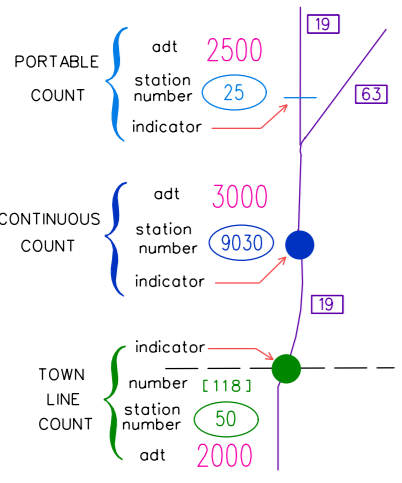
ACF = NA

| | | | | | | | |
|-----|---|-----|-----|----|---|---|---|
| 12A | 0 | 0 | 1 | 1 | 0 | 0 | 0 |
| 01A | 0 | 0 | 0 | 1 | 0 | 0 | 0 |
| 02A | 0 | 0 | 1 | 1 | 0 | 0 | 0 |
| 03A | 0 | 0 | 1 | 1 | 0 | 0 | 0 |
| 04A | 0 | 0 | 0 | 0 | 0 | 0 | 0 |
| 05A | 0 | 0 | 2 | 0 | 0 | 0 | 0 |
| 06A | 0 | 0 | 2 | 5 | 0 | 0 | 0 |
| 07A | 0 | 0 | 13 | 12 | 0 | 0 | 0 |
| 08A | 0 | 10 | 8 | 12 | 0 | 0 | 0 |
| 09A | 0 | 7 | 6 | 0 | 0 | 0 | 0 |
| 10A | 0 | 12 | 5 | 0 | 0 | 0 | 0 |
| 11A | 0 | 7 | 7 | 0 | 0 | 0 | 0 |
| 12P | 0 | 5 | 14 | 0 | 0 | 0 | 0 |
| 01P | 0 | 8 | 9 | 0 | 0 | 0 | 0 |
| 02P | 0 | 11 | 11 | 0 | 0 | 0 | 0 |
| 03P | 0 | 19 | 15 | 0 | 0 | 0 | 0 |
| 04P | 0 | 44 | 35 | 0 | 0 | 0 | 0 |
| 05P | 0 | 46 | 50 | 0 | 0 | 0 | 0 |
| 06P | 0 | 29 | 24 | 0 | 0 | 0 | 0 |
| 07P | 0 | 20 | 10 | 0 | 0 | 0 | 0 |
| 08P | 0 | 10 | 14 | 0 | 0 | 0 | 0 |
| 09P | 0 | 9 | 9 | 0 | 0 | 0 | 0 |
| 10P | 0 | 9 | 5 | 0 | 0 | 0 | 0 |
| 11P | 0 | 3 | 7 | 0 | 0 | 0 | 0 |
| TOT | 0 | 249 | 249 | 33 | 0 | 0 | 0 |

STATE OF CONNECTICUT
DEPARTMENT OF TRANSPORTATION
BUREAU OF POLICY AND PLANNING
PLANNING INVENTORY AND DATA


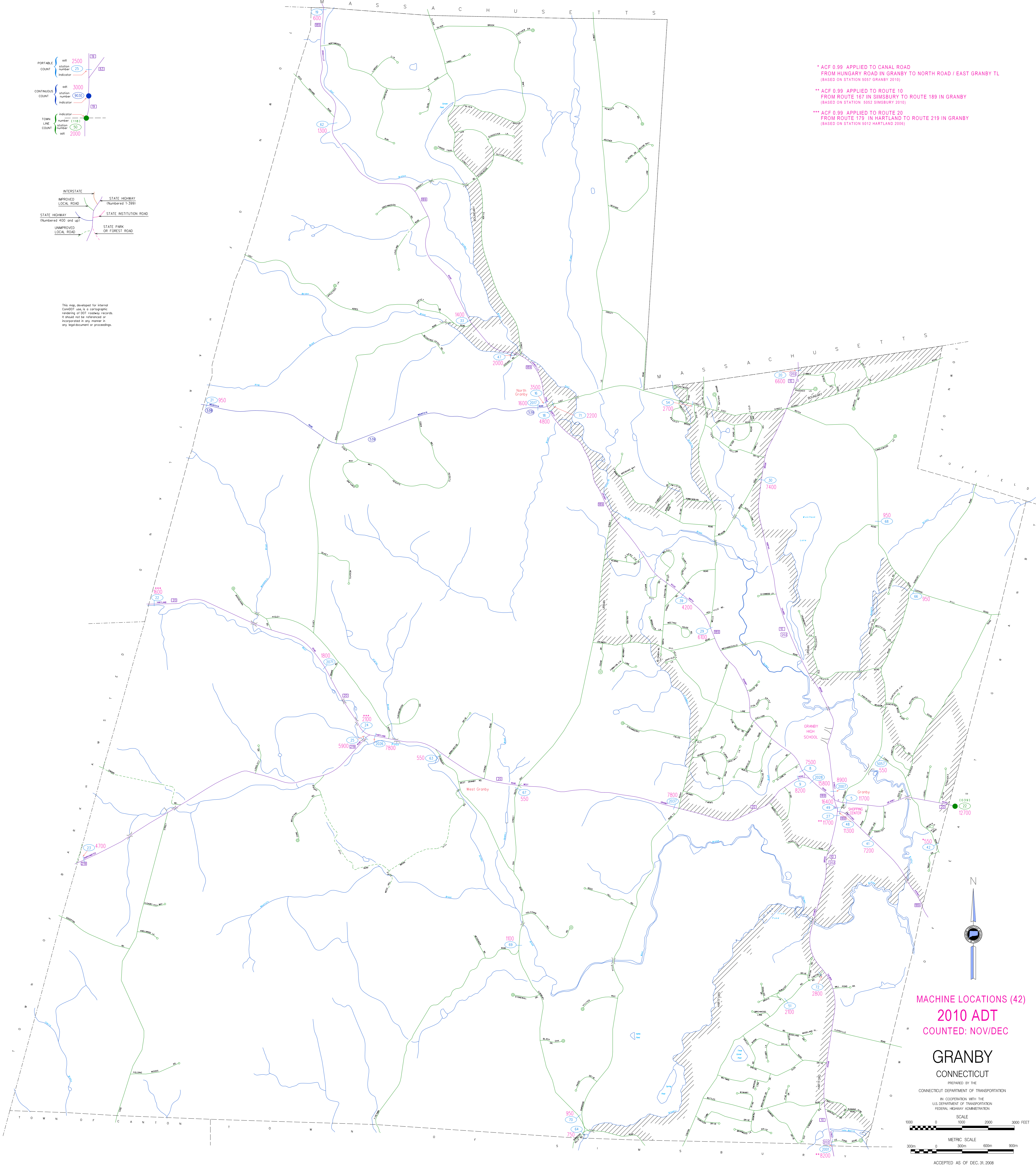
TRAFFIC RECORDER DATA

| TOWN OF GRANBY | ROUTE | | | | | | | DIRECTION S |
|---------------------------------|----------------|------------|------------|------------|-----|-----|-----|-------------|
| CANAL ROAD - SE OF HUNGARY ROAD | SUN | MON | TUE | WED | THU | FRI | SAT | |
| DAY | | | | | | | | |
| DATE | 0 | 08/27/2007 | 08/28/2007 | 08/29/2007 | 0 | 0 | 0 | |
| TYPE | | | | | | | | |
| HOUR | | | | | | | | |
| | 2007 ADT = 250 | | ACF = NA | | | | | |
| | ***** | | | | | | | |
| 12A | 0 | 0 | 0 | 1 | 0 | 0 | 0 | |
| 01A | 0 | 0 | 0 | 0 | 0 | 0 | 0 | |
| 02A | 0 | 0 | 0 | 0 | 0 | 0 | 0 | |
| 03A | 0 | 0 | 0 | 0 | 0 | 0 | 0 | |
| 04A | 0 | 0 | 2 | 3 | 0 | 0 | 0 | |
| 05A | 0 | 0 | 5 | 3 | 0 | 0 | 0 | |
| 06A | 0 | 0 | 21 | 28 | 0 | 0 | 0 | |
| 07A | 0 | 0 | 43 | 35 | 0 | 0 | 0 | |
| 08A | 0 | 28 | 24 | 22 | 0 | 0 | 0 | |
| 09A | 0 | 12 | 14 | 0 | 0 | 0 | 0 | |
| 10A | 0 | 12 | 8 | 0 | 0 | 0 | 0 | |
| 11A | 0 | 8 | 13 | 0 | 0 | 0 | 0 | |
| 12P | 0 | 12 | 13 | 0 | 0 | 0 | 0 | |
| 01P | 0 | 14 | 6 | 0 | 0 | 0 | 0 | |
| 02P | 0 | 10 | 13 | 0 | 0 | 0 | 0 | |
| 03P | 0 | 22 | 14 | 0 | 0 | 0 | 0 | |
| 04P | 0 | 15 | 16 | 0 | 0 | 0 | 0 | |
| 05P | 0 | 20 | 12 | 0 | 0 | 0 | 0 | |
| 06P | 0 | 14 | 10 | 0 | 0 | 0 | 0 | |
| 07P | 0 | 10 | 13 | 0 | 0 | 0 | 0 | |
| 08P | 0 | 3 | 11 | 0 | 0 | 0 | 0 | |
| 09P | 0 | 2 | 4 | 0 | 0 | 0 | 0 | |
| 10P | 0 | 2 | 3 | 0 | 0 | 0 | 0 | |
| 11P | 0 | 1 | 3 | 0 | 0 | 0 | 0 | |
| TOT | 0 | 185 | 248 | 92 | 0 | 0 | 0 | |



This map, developed for internal Connecticut use, is a cartographic rendering of DOT roadway records. It should not be referenced or incorporated in any manner in any legal document or proceedings.

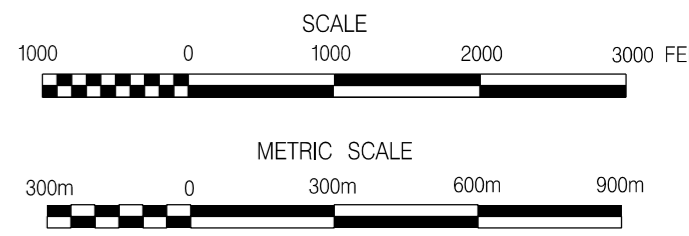
* ACF 0.99 APPLIED TO CANAL ROAD FROM HUNGARY ROAD IN GRANBY TO NORTH ROAD / EAST GRANBY TL (BASED ON STATION 5057 GRANBY 2010)
 ** ACF 0.99 APPLIED TO ROUTE 10 FROM ROUTE 167 IN SIMSBURY TO ROUTE 189 IN GRANBY (BASED ON STATION 5052 SIMSBURY 2010)
 *** ACF 0.99 APPLIED TO ROUTE 20 FROM ROUTE 179 IN HARTLAND TO ROUTE 219 IN GRANBY (BASED ON STATION 5012 HARTLAND 2006)



MACHINE LOCATIONS (42)
 2010 ADT
 COUNTED: NOV/DEC

GRANBY
 CONNECTICUT

PREPARED BY THE
 CONNECTICUT DEPARTMENT OF TRANSPORTATION
 IN COOPERATION WITH THE
 U.S. DEPARTMENT OF TRANSPORTATION
 FEDERAL HIGHWAY ADMINISTRATION



ACCEPTED AS OF DEC. 31, 2008

STATE OF CONNECTICUT
DEPARTMENT OF TRANSPORTATION
BUREAU OF POLICY AND PLANNING
PLANNING INVENTORY AND DATA

TRAFFIC RECORDER DATA

| TOWN OF EAST GRANBY | ROUTE 20 | | | | | | | DIRECTION B |
|---------------------|------------------|-----|----------|------------|------------|-----|-----|-------------|
| AT GRANBY TOWN LINE | SUN | MON | TUE | WED | THU | FRI | SAT | |
| DAY | 0 | 0 | 0 | 11/13/2013 | 11/14/2013 | 0 | 0 | |
| DATE | 0 | 0 | 0 | 11/13/2013 | 11/14/2013 | 0 | 0 | |
| TYPE | | | | | | | | |
| HOUR | | | | | | | | |
| | 2013 ADT = 12500 | | ACF = NA | | | | | |
| | ***** | | | | | | | |
| 12A | 0 | 0 | 0 | 0 | 95 | 0 | 0 | |
| 01A | 0 | 0 | 0 | 0 | 33 | 0 | 0 | |
| 02A | 0 | 0 | 0 | 0 | 21 | 0 | 0 | |
| 03A | 0 | 0 | 0 | 0 | 42 | 0 | 0 | |
| 04A | 0 | 0 | 0 | 0 | 104 | 0 | 0 | |
| 05A | 0 | 0 | 0 | 340 | 0 | 0 | 0 | |
| 06A | 0 | 0 | 0 | 873 | 0 | 0 | 0 | |
| 07A | 0 | 0 | 0 | 1129 | 0 | 0 | 0 | |
| 08A | 0 | 0 | 0 | 907 | 0 | 0 | 0 | |
| 09A | 0 | 0 | 0 | 713 | 0 | 0 | 0 | |
| 10A | 0 | 0 | 0 | 630 | 0 | 0 | 0 | |
| 11A | 0 | 0 | 0 | 699 | 0 | 0 | 0 | |
| 12P | 0 | 0 | 0 | 803 | 0 | 0 | 0 | |
| 01P | 0 | 0 | 0 | 733 | 0 | 0 | 0 | |
| 02P | 0 | 0 | 0 | 880 | 0 | 0 | 0 | |
| 03P | 0 | 0 | 0 | 1000 | 0 | 0 | 0 | |
| 04P | 0 | 0 | 0 | 1102 | 0 | 0 | 0 | |
| 05P | 0 | 0 | 0 | 1041 | 0 | 0 | 0 | |
| 06P | 0 | 0 | 0 | 738 | 0 | 0 | 0 | |
| 07P | 0 | 0 | 0 | 468 | 0 | 0 | 0 | |
| 08P | 0 | 0 | 0 | 395 | 0 | 0 | 0 | |
| 09P | 0 | 0 | 0 | 295 | 0 | 0 | 0 | |
| 10P | 0 | 0 | 0 | 220 | 0 | 0 | 0 | |
| 11P | 0 | 0 | 0 | 140 | 0 | 0 | 0 | |
| TOT | 0 | 0 | 0 | 13106 | 295 | 0 | 0 | |

STATE OF CONNECTICUT
 DEPARTMENT OF TRANSPORTATION
 BUREAU OF POLICY AND PLANNING
 PLANNING INVENTORY AND DATA

TRAFFIC RECORDER DATA

| TOWN OF EAST GRANBY | ROUTE 20 | | | | | | | DIRECTION B |
|---------------------|------------------|-----|------------|------------|-----|-----|-----|-------------|
| AT GRANBY TOWN LINE | SUN | MON | TUE | WED | THU | FRI | SAT | |
| DAY | 0 | 0 | 10/12/2010 | 10/13/2010 | 0 | 0 | 0 | |
| DATE | 0 | 0 | 10/12/2010 | 10/13/2010 | 0 | 0 | 0 | |
| TYPE | | | | | | | | |
| HOUR | | | | | | | | |
| | 2010 ADT = 12700 | | ACF = NA | | | | | |
| | ***** | | | | | | | |
| 12A | 0 | 0 | 0 | 81 | 0 | 0 | 0 | |
| 01A | 0 | 0 | 0 | 39 | 0 | 0 | 0 | |
| 02A | 0 | 0 | 0 | 22 | 0 | 0 | 0 | |
| 03A | 0 | 0 | 0 | 44 | 0 | 0 | 0 | |
| 04A | 0 | 0 | 0 | 121 | 0 | 0 | 0 | |
| 05A | 0 | 0 | 350 | 0 | 0 | 0 | 0 | |
| 06A | 0 | 0 | 774 | 0 | 0 | 0 | 0 | |
| 07A | 0 | 0 | 1037 | 0 | 0 | 0 | 0 | |
| 08A | 0 | 0 | 882 | 0 | 0 | 0 | 0 | |
| 09A | 0 | 0 | 645 | 0 | 0 | 0 | 0 | |
| 10A | 0 | 0 | 715 | 0 | 0 | 0 | 0 | |
| 11A | 0 | 0 | 737 | 0 | 0 | 0 | 0 | |
| 12P | 0 | 0 | 790 | 0 | 0 | 0 | 0 | |
| 01P | 0 | 0 | 711 | 0 | 0 | 0 | 0 | |
| 02P | 0 | 0 | 889 | 0 | 0 | 0 | 0 | |
| 03P | 0 | 0 | 1089 | 0 | 0 | 0 | 0 | |
| 04P | 0 | 0 | 1130 | 0 | 0 | 0 | 0 | |
| 05P | 0 | 0 | 1143 | 0 | 0 | 0 | 0 | |
| 06P | 0 | 0 | 844 | 0 | 0 | 0 | 0 | |
| 07P | 0 | 0 | 533 | 0 | 0 | 0 | 0 | |
| 08P | 0 | 0 | 398 | 0 | 0 | 0 | 0 | |
| 09P | 0 | 0 | 341 | 0 | 0 | 0 | 0 | |
| 10P | 0 | 0 | 201 | 0 | 0 | 0 | 0 | |
| 11P | 0 | 0 | 153 | 0 | 0 | 0 | 0 | |
| TOT | 0 | 0 | 13362 | 307 | 0 | 0 | 0 | |

STATE OF CONNECTICUT
DEPARTMENT OF TRANSPORTATION
BUREAU OF POLICY AND PLANNING
PLANNING INVENTORY AND DATA

TRAFFIC RECORDER DATA

TOWN OF EAST GRANBY

ROUTE 20

DIRECTION B

AT GRANBY TOWN LINE

| DAY | SUN | MON | TUE | WED | THU | FRI | SAT |
|------|-----|-----|-----|------------|------------|-----|-----|
| DATE | 0 | 0 | 0 | 08/15/2007 | 08/16/2007 | 0 | 0 |
| TYPE | | | | | | | |
| HOUR | | | | | | | |

2007 ADT = 12500

ACF = NA

| | | | | | | | |
|-----|---|---|---|-------|-----|---|---|
| 12A | 0 | 0 | 0 | 0 | 100 | 0 | 0 |
| 01A | 0 | 0 | 0 | 0 | 52 | 0 | 0 |
| 02A | 0 | 0 | 0 | 0 | 35 | 0 | 0 |
| 03A | 0 | 0 | 0 | 0 | 44 | 0 | 0 |
| 04A | 0 | 0 | 0 | 0 | 121 | 0 | 0 |
| 05A | 0 | 0 | 0 | 0 | 234 | 0 | 0 |
| 06A | 0 | 0 | 0 | 742 | 0 | 0 | 0 |
| 07A | 0 | 0 | 0 | 880 | 0 | 0 | 0 |
| 08A | 0 | 0 | 0 | 820 | 0 | 0 | 0 |
| 09A | 0 | 0 | 0 | 775 | 0 | 0 | 0 |
| 10A | 0 | 0 | 0 | 693 | 0 | 0 | 0 |
| 11A | 0 | 0 | 0 | 738 | 0 | 0 | 0 |
| 12P | 0 | 0 | 0 | 748 | 0 | 0 | 0 |
| 01P | 0 | 0 | 0 | 789 | 0 | 0 | 0 |
| 02P | 0 | 0 | 0 | 851 | 0 | 0 | 0 |
| 03P | 0 | 0 | 0 | 927 | 0 | 0 | 0 |
| 04P | 0 | 0 | 0 | 1062 | 0 | 0 | 0 |
| 05P | 0 | 0 | 0 | 1059 | 0 | 0 | 0 |
| 06P | 0 | 0 | 0 | 868 | 0 | 0 | 0 |
| 07P | 0 | 0 | 0 | 558 | 0 | 0 | 0 |
| 08P | 0 | 0 | 0 | 510 | 0 | 0 | 0 |
| 09P | 0 | 0 | 0 | 380 | 0 | 0 | 0 |
| 10P | 0 | 0 | 0 | 270 | 0 | 0 | 0 |
| 11P | 0 | 0 | 0 | 154 | 0 | 0 | 0 |
| TOT | 0 | 0 | 0 | 12824 | 586 | 0 | 0 |