


MACHINE LOCATIONS (19)
ADT 2014
COUNTED: APRIL
FRANKLIN
CONNECTICUT

PREPARED BY THE
 CONNECTICUT DEPARTMENT OF TRANSPORTATION
 IN COOPERATION WITH THE
 U.S. DEPARTMENT OF TRANSPORTATION
 FEDERAL HIGHWAY ADMINISTRATION
 SCALE
 0 1000 2000 3000 FEET
 METRIC SCALE
 0 300m 600m 900m
 ACCEPTED AS OF DEC. 31, 2012



* ACF 0.92 APPLIED TO ROUTE 32
 FROM ROUTE 2 WB ON RAMP IN NORWICH TO SR 661 (THREAD CITY CROSSING) IN WINDHAM
 (BASED ON STATION 5010 FRANKLIN 2014)

** ACF 0.96 APPLIED TO ROUTE 87
 FROM ROUTE 32 IN FRANKLIN TO ROUTE 289 IN LEBANON
 (BASED ON STATION 5008 LEBANON 2011)

This map, developed for internal Connecticut use, is a cartographic rendering of DOT roadway records. It should not be referenced or incorporated in any manner in any legal document or proceedings.

STATE OF CONNECTICUT
DEPARTMENT OF TRANSPORTATION
BUREAU OF POLICY AND PLANNING
PLANNING INVENTORY AND DATA

TRAFFIC RECORDER DATA

TOWN OF FRANKLIN

ROUTE 207

DIRECTION B

NW OF ROUTE 32

DAY

SUN

MON

TUE

WED

THU

FRI

SAT

DATE

0

04/14/2014

04/15/2014

0

0

0

0

TYPE

HOUR

2014 ADT = 2300

ACF = NA

	SUN	MON	TUE	WED	THU	FRI	SAT
12A	0	0	2	0	0	0	0
01A	0	0	15	0	0	0	0
02A	0	0	14	0	0	0	0
03A	0	0	26	0	0	0	0
04A	0	0	41	0	0	0	0
05A	0	0	84	0	0	0	0
06A	0	95	0	0	0	0	0
07A	0	132	0	0	0	0	0
08A	0	172	0	0	0	0	0
09A	0	139	0	0	0	0	0
10A	0	165	0	0	0	0	0
11A	0	190	0	0	0	0	0
12P	0	171	0	0	0	0	0
01P	0	153	0	0	0	0	0
02P	0	218	0	0	0	0	0
03P	0	188	0	0	0	0	0
04P	0	169	0	0	0	0	0
05P	0	158	0	0	0	0	0
06P	0	112	0	0	0	0	0
07P	0	74	0	0	0	0	0
08P	0	39	0	0	0	0	0
09P	0	19	0	0	0	0	0
10P	0	13	0	0	0	0	0
11P	0	6	0	0	0	0	0
TOT	0	2213	182	0	0	0	0

STATE OF CONNECTICUT
 DEPARTMENT OF TRANSPORTATION
 BUREAU OF POLICY AND PLANNING
 PLANNING INVENTORY AND DATA

TRAFFIC RECORDER DATA

TOWN OF FRANKLIN		ROUTE 207						DIRECTION B
EAST OF ROUTE 32		SUN	MON	TUE	WED	THU	FRI	SAT
DAY	DATE	0	04/14/2014	04/15/2014	0	0	0	0
TYPE	HOUR	2014 ADT = 2100		ACF = NA				

12A		0	0	10	0	0	0	0
01A		0	0	6	0	0	0	0
02A		0	0	9	0	0	0	0
03A		0	0	9	0	0	0	0
04A		0	0	25	0	0	0	0
05A		0	0	57	0	0	0	0
06A		0	108	0	0	0	0	0
07A		0	190	0	0	0	0	0
08A		0	142	0	0	0	0	0
09A		0	105	0	0	0	0	0
10A		0	113	0	0	0	0	0
11A		0	105	0	0	0	0	0
12P		0	119	0	0	0	0	0
01P		0	129	0	0	0	0	0
02P		0	170	0	0	0	0	0
03P		0	195	0	0	0	0	0
04P		0	208	0	0	0	0	0
05P		0	148	0	0	0	0	0
06P		0	105	0	0	0	0	0
07P		0	82	0	0	0	0	0
08P		0	42	0	0	0	0	0
09P		0	41	0	0	0	0	0
10P		0	33	0	0	0	0	0
11P		0	16	0	0	0	0	0
TOT		0	2051	116	0	0	0	0

STATE OF CONNECTICUT
DEPARTMENT OF TRANSPORTATION
BUREAU OF POLICY AND PLANNING
PLANNING INVENTORY AND DATA

TRAFFIC RECORDER DATA

TOWN OF FRANKLIN

ROUTE 32

DIRECTION B

SOUTH OF ROUTE 207

DAY	SUN	MON	TUE	WED	THU	FRI	SAT
DATE	0	04/14/2014	04/15/2014	0	0	0	0
TYPE							
HOUR							

2014 ADT = 9900 ACF = 0.92

12A	0	0	83	0	0	0	0
01A	0	0	63	0	0	0	0
02A	0	0	54	0	0	0	0
03A	0	0	70	0	0	0	0
04A	0	0	122	0	0	0	0
05A	0	0	250	0	0	0	0
06A	0	493	0	0	0	0	0
07A	0	747	0	0	0	0	0
08A	0	744	0	0	0	0	0
09A	0	661	0	0	0	0	0
10A	0	647	0	0	0	0	0
11A	0	662	0	0	0	0	0
12P	0	671	0	0	0	0	0
01P	0	637	0	0	0	0	0
02P	0	818	0	0	0	0	0
03P	0	902	0	0	0	0	0
04P	0	882	0	0	0	0	0
05P	0	843	0	0	0	0	0
06P	0	530	0	0	0	0	0
07P	0	352	0	0	0	0	0
08P	0	252	0	0	0	0	0
09P	0	279	0	0	0	0	0
10P	0	165	0	0	0	0	0
11P	0	145	0	0	0	0	0
TOT	0	10430	642	0	0	0	0

STATE OF CONNECTICUT
 DEPARTMENT OF TRANSPORTATION
 BUREAU OF POLICY AND PLANNING
 PLANNING INVENTORY AND DATA

TRAFFIC RECORDER DATA

TOWN OF FRANKLIN		ROUTE 207						DIRECTION B
NW OF SR 610(BALTIC ROAD)		SUN	MON	TUE	WED	THU	FRI	SAT
DAY	DATE	0	04/14/2014	04/15/2014	0	0	0	0
TYPE	HOUR	2014 ADT = 2500		ACF = NA				

12A		0	0	13	0	0	0	0
01A		0	0	6	0	0	0	0
02A		0	0	11	0	0	0	0
03A		0	0	15	0	0	0	0
04A		0	0	21	0	0	0	0
05A		0	0	76	0	0	0	0
06A		0	0	120	0	0	0	0
07A		0	205	0	0	0	0	0
08A		0	179	0	0	0	0	0
09A		0	133	0	0	0	0	0
10A		0	132	0	0	0	0	0
11A		0	120	0	0	0	0	0
12P		0	161	0	0	0	0	0
01P		0	158	0	0	0	0	0
02P		0	210	0	0	0	0	0
03P		0	216	0	0	0	0	0
04P		0	230	0	0	0	0	0
05P		0	183	0	0	0	0	0
06P		0	141	0	0	0	0	0
07P		0	110	0	0	0	0	0
08P		0	66	0	0	0	0	0
09P		0	47	0	0	0	0	0
10P		0	42	0	0	0	0	0
11P		0	18	0	0	0	0	0
TOT		0	2351	262	0	0	0	0

STATE OF CONNECTICUT
DEPARTMENT OF TRANSPORTATION
BUREAU OF POLICY AND PLANNING
PLANNING INVENTORY AND DATA

TRAFFIC RECORDER DATA

TOWN OF FRANKLIN	ROUTE 610							DIRECTION B
(BAL TIC ROAD) - NE OF ROUTE 32	SUN	MON	TUE	WED	THU	FRI	SAT	
DAY	0	0	0	04/09/2014	04/10/2014	0	0	
DATE								
TYPE								
HOUR								
	2014 ADT = 2200		ACF = NA					

12A	0	0	0	0	13	0	0	
01A	0	0	0	0	1	0	0	
02A	0	0	0	0	5	0	0	
03A	0	0	0	0	5	0	0	
04A	0	0	0	0	20	0	0	
05A	0	0	0	0	58	0	0	
06A	0	0	0	0	121	0	0	
07A	0	0	0	0	204	0	0	
08A	0	0	0	0	157	0	0	
09A	0	0	0	0	117	0	0	
10A	0	0	0	99	0	0	0	
11A	0	0	0	105	0	0	0	
12P	0	0	0	106	0	0	0	
01P	0	0	0	103	0	0	0	
02P	0	0	0	156	0	0	0	
03P	0	0	0	240	0	0	0	
04P	0	0	0	213	0	0	0	
05P	0	0	0	174	0	0	0	
06P	0	0	0	137	0	0	0	
07P	0	0	0	80	0	0	0	
08P	0	0	0	78	0	0	0	
09P	0	0	0	51	0	0	0	
10P	0	0	0	29	0	0	0	
11P	0	0	0	11	0	0	0	
TOT	0	0	0	1582	701	0	0	

STATE OF CONNECTICUT
DEPARTMENT OF TRANSPORTATION
BUREAU OF POLICY AND PLANNING
PLANNING INVENTORY AND DATA

TRAFFIC RECORDER DATA

TOWN OF FRANKLIN		ROUTE 32						DIRECTION B
NORTH OF ROUTE 87		SUN	MON	TUE	WED	THU	FRI	SAT
DAY	DATE	0	0	0	04/09/2014	04/10/2014	0	0
TYPE	HOUR	2014 ADT = 16200		ACF = 0.92		*****		
12A		0	0	0	0	126	0	0
01A		0	0	0	0	60	0	0
02A		0	0	0	0	79	0	0
03A		0	0	0	0	95	0	0
04A		0	0	0	0	199	0	0
05A		0	0	0	0	510	0	0
06A		0	0	0	0	905	0	0
07A		0	0	0	0	1364	0	0
08A		0	0	0	0	1289	0	0
09A		0	0	0	0	1035	0	0
10A		0	0	0	978	0	0	0
11A		0	0	0	959	0	0	0
12P		0	0	0	1116	0	0	0
01P		0	0	0	1053	0	0	0
02P		0	0	0	1160	0	0	0
03P		0	0	0	1445	0	0	0
04P		0	0	0	1474	0	0	0
05P		0	0	0	1320	0	0	0
06P		0	0	0	875	0	0	0
07P		0	0	0	670	0	0	0
08P		0	0	0	546	0	0	0
09P		0	0	0	414	0	0	0
10P		0	0	0	308	0	0	0
11P		0	0	0	175	0	0	0
TOT		0	0	0	12493	5662	0	0

STATE OF CONNECTICUT
DEPARTMENT OF TRANSPORTATION
BUREAU OF POLICY AND PLANNING
PLANNING INVENTORY AND DATA

TRAFFIC RECORDER DATA

TOWN OF FRANKLIN

ROUTE 87

DIRECTION B

NW OF ROUTE 32

DAY

SUN

MON

TUE

WED

THU

FRI

SAT

DATE

0

0

0

04/09/2014

04/10/2014

0

0

TYPE

HOUR

2014 ADT = 5700

ACF = 0.96

DAY	SUN	MON	TUE	WED	THU	FRI	SAT
12A	0	0	0	0	36	0	0
01A	0	0	0	0	20	0	0
02A	0	0	0	0	13	0	0
03A	0	0	0	0	33	0	0
04A	0	0	0	0	64	0	0
05A	0	0	0	0	159	0	0
06A	0	0	0	0	328	0	0
07A	0	0	0	0	470	0	0
08A	0	0	0	0	396	0	0
09A	0	0	0	0	333	0	0
10A	0	0	0	298	0	0	0
11A	0	0	0	293	0	0	0
12P	0	0	0	351	0	0	0
01P	0	0	0	314	0	0	0
02P	0	0	0	429	0	0	0
03P	0	0	0	494	0	0	0
04P	0	0	0	551	0	0	0
05P	0	0	0	489	0	0	0
06P	0	0	0	323	0	0	0
07P	0	0	0	257	0	0	0
08P	0	0	0	184	0	0	0
09P	0	0	0	133	0	0	0
10P	0	0	0	96	0	0	0
11P	0	0	0	51	0	0	0
TOT	0	0	0	4263	1852	0	0

STATE OF CONNECTICUT
 DEPARTMENT OF TRANSPORTATION
 BUREAU OF POLICY AND PLANNING
 PLANNING INVENTORY AND DATA

TRAFFIC RECORDER DATA

TOWN OF FRANKLIN

ROUTE 32

DIRECTION B

SOUTH OF ROUTE 87

DAY	SUN	MON	TUE	WED	THU	FRI	SAT
DATE	0	0	0	04/09/2014	04/10/2014	0	0

TYPE

HOUR

2014 ADT = 18300

ACF = 0.92

12A	0	0	0	0	132	0	0
01A	0	0	0	0	70	0	0
02A	0	0	0	0	75	0	0
03A	0	0	0	0	107	0	0
04A	0	0	0	0	213	0	0
05A	0	0	0	0	530	0	0
06A	0	0	0	0	1034	0	0
07A	0	0	0	0	1543	0	0
08A	0	0	0	0	1401	0	0
09A	0	0	0	0	1247	0	0
10A	0	0	0	1075	0	0	0
11A	0	0	0	1040	0	0	0
12P	0	0	0	1192	0	0	0
01P	0	0	0	1167	0	0	0
02P	0	0	0	1357	0	0	0
03P	0	0	0	1672	0	0	0
04P	0	0	0	1727	0	0	0
05P	0	0	0	1548	0	0	0
06P	0	0	0	1030	0	0	0
07P	0	0	0	755	0	0	0
08P	0	0	0	603	0	0	0
09P	0	0	0	450	0	0	0
10P	0	0	0	329	0	0	0
11P	0	0	0	198	0	0	0
TOT	0	0	0	14143	6352	0	0

STATE OF CONNECTICUT
DEPARTMENT OF TRANSPORTATION
BUREAU OF POLICY AND PLANNING
PLANNING INVENTORY AND DATA

TRAFFIC RECORDER DATA

TOWN OF FRANKLIN

ROUTE 32

DIRECTION B

NORTH OF ROUTE 207

DAY	SUN	MON	TUE	WED	THU	FRI	SAT
DATE	0	04/14/2014	04/15/2014	0	0	0	0
TYPE							
HOUR							

2014 ADT = 11000 ACF = 0.92

12A	0	0	97	0	0	0	0
01A	0	0	69	0	0	0	0
02A	0	0	59	0	0	0	0
03A	0	0	58	0	0	0	0
04A	0	0	115	0	0	0	0
05A	0	0	336	0	0	0	0
06A	0	594	0	0	0	0	0
07A	0	857	0	0	0	0	0
08A	0	817	0	0	0	0	0
09A	0	682	0	0	0	0	0
10A	0	642	0	0	0	0	0
11A	0	666	0	0	0	0	0
12P	0	725	0	0	0	0	0
01P	0	701	0	0	0	0	0
02P	0	866	0	0	0	0	0
03P	0	1004	0	0	0	0	0
04P	0	1040	0	0	0	0	0
05P	0	973	0	0	0	0	0
06P	0	629	0	0	0	0	0
07P	0	404	0	0	0	0	0
08P	0	279	0	0	0	0	0
09P	0	319	0	0	0	0	0
10P	0	190	0	0	0	0	0
11P	0	160	0	0	0	0	0
TOT	0	11548	734	0	0	0	0

STATE OF CONNECTICUT
DEPARTMENT OF TRANSPORTATION
BUREAU OF POLICY AND PLANNING
PLANNING INVENTORY AND DATA

TRAFFIC RECORDER DATA

TOWN OF FRANKLIN

ROUTE 610

DIRECTION B

(BAL TIC ROAD) - SW OF ROUTE 207

DAY	SUN	MON	TUE	WED	THU	FRI	SAT
DATE	0	0	0	04/09/2014	04/10/2014	0	0
TYPE							
HOUR							

2014 ADT = 2300

ACF = NA

12A	0	0	0	0	8	0	0
01A	0	0	0	0	2	0	0
02A	0	0	0	0	6	0	0
03A	0	0	0	0	4	0	0
04A	0	0	0	0	18	0	0
05A	0	0	0	0	54	0	0
06A	0	0	0	0	126	0	0
07A	0	0	0	0	223	0	0
08A	0	0	0	0	165	0	0
09A	0	0	0	0	103	0	0
10A	0	0	0	93	0	0	0
11A	0	0	0	124	0	0	0
12P	0	0	0	113	0	0	0
01P	0	0	0	123	0	0	0
02P	0	0	0	172	0	0	0
03P	0	0	0	241	0	0	0
04P	0	0	0	213	0	0	0
05P	0	0	0	183	0	0	0
06P	0	0	0	148	0	0	0
07P	0	0	0	91	0	0	0
08P	0	0	0	90	0	0	0
09P	0	0	0	39	0	0	0
10P	0	0	0	26	0	0	0
11P	0	0	0	14	0	0	0
TOT	0	0	0	1670	709	0	0

STATE OF CONNECTICUT
DEPARTMENT OF TRANSPORTATION
BUREAU OF POLICY AND PLANNING
PLANNING INVENTORY AND DATA

TRAFFIC RECORDER DATA

TOWN OF FRANKLIN		ROUTE 87						DIRECTION B
SE OF CHAMPION ROAD		SUN	MON	TUE	WED	THU	FRI	SAT
DAY	DATE	0	04/14/2014	04/15/2014	0	0	0	0
TYPE	HOUR	2014 ADT = 4200		ACF = 0.96		*****		
12A		0	0	19	0	0	0	0
01A		0	0	16	0	0	0	0
02A		0	0	19	0	0	0	0
03A		0	0	16	0	0	0	0
04A		0	0	54	0	0	0	0
05A		0	0	117	0	0	0	0
06A		0	0	230	0	0	0	0
07A		0	362	0	0	0	0	0
08A		0	276	0	0	0	0	0
09A		0	249	0	0	0	0	0
10A		0	266	0	0	0	0	0
11A		0	249	0	0	0	0	0
12P		0	261	0	0	0	0	0
01P		0	257	0	0	0	0	0
02P		0	299	0	0	0	0	0
03P		0	331	0	0	0	0	0
04P		0	395	0	0	0	0	0
05P		0	375	0	0	0	0	0
06P		0	232	0	0	0	0	0
07P		0	175	0	0	0	0	0
08P		0	122	0	0	0	0	0
09P		0	88	0	0	0	0	0
10P		0	64	0	0	0	0	0
11P		0	35	0	0	0	0	0
TOT		0	4036	471	0	0	0	0

STATE OF CONNECTICUT
 DEPARTMENT OF TRANSPORTATION
 BUREAU OF POLICY AND PLANNING
 PLANNING INVENTORY AND DATA

TRAFFIC RECORDER DATA

TOWN OF FRANKLIN		ROUTE 207						DIRECTION B
SE OF HOLTON ROAD		SUN	MON	TUE	WED	THU	FRI	SAT
DAY	DATE	0	04/14/2014	04/15/2014	0	0	0	0
TYPE	HOUR	2014 ADT = 2400		ACF = NA				

12A		0	0	10	0	0	0	0
01A		0	0	6	0	0	0	0
02A		0	0	9	0	0	0	0
03A		0	0	9	0	0	0	0
04A		0	0	22	0	0	0	0
05A		0	0	61	0	0	0	0
06A		0	109	112	0	0	0	0
07A		0	209	0	0	0	0	0
08A		0	162	0	0	0	0	0
09A		0	108	0	0	0	0	0
10A		0	120	0	0	0	0	0
11A		0	120	0	0	0	0	0
12P		0	143	0	0	0	0	0
01P		0	127	0	0	0	0	0
02P		0	208	0	0	0	0	0
03P		0	200	0	0	0	0	0
04P		0	228	0	0	0	0	0
05P		0	188	0	0	0	0	0
06P		0	133	0	0	0	0	0
07P		0	104	0	0	0	0	0
08P		0	57	0	0	0	0	0
09P		0	46	0	0	0	0	0
10P		0	39	0	0	0	0	0
11P		0	19	0	0	0	0	0
TOT		0	2320	229	0	0	0	0

STATE OF CONNECTICUT
 DEPARTMENT OF TRANSPORTATION
 BUREAU OF POLICY AND PLANNING
 PLANNING INVENTORY AND DATA

TRAFFIC RECORDER DATA

TOWN OF FRANKLIN

ROUTE 87

DIRECTION B

AT LEBANON TL

DAY	SUN	MON	TUE	WED	THU	FRI	SAT
DATE	0	04/14/2014	04/15/2014	0	0	0	0
TYPE							
HOUR							

2014 ADT = 3800 ACF = 0.96

12A	0	0	16	0	0	0	0
01A	0	0	19	0	0	0	0
02A	0	0	11	0	0	0	0
03A	0	0	21	0	0	0	0
04A	0	0	57	0	0	0	0
05A	0	0	116	0	0	0	0
06A	0	0	203	0	0	0	0
07A	0	317	0	0	0	0	0
08A	0	263	0	0	0	0	0
09A	0	234	0	0	0	0	0
10A	0	265	0	0	0	0	0
11A	0	213	0	0	0	0	0
12P	0	237	0	0	0	0	0
01P	0	215	0	0	0	0	0
02P	0	269	0	0	0	0	0
03P	0	317	0	0	0	0	0
04P	0	377	0	0	0	0	0
05P	0	315	0	0	0	0	0
06P	0	195	0	0	0	0	0
07P	0	126	0	0	0	0	0
08P	0	112	0	0	0	0	0
09P	0	72	0	0	0	0	0
10P	0	56	0	0	0	0	0
11P	0	28	0	0	0	0	0
TOT	0	3611	443	0	0	0	0

STATE OF CONNECTICUT
DEPARTMENT OF TRANSPORTATION
BUREAU OF POLICY AND PLANNING
PLANNING INVENTORY AND DATA

TRAFFIC RECORDER DATA

TOWN OF FRANKLIN

ROUTE 32

DIRECTION B

AT LEBANON TL

DAY	SUN	MON	TUE	WED	THU	FRI	SAT
DATE	0	04/14/2014	04/15/2014	0	0	0	0
TYPE							
HOUR							

2014 ADT = 10600 ACF = 0.92

12A	0	0	94	0	0	0	0
01A	0	0	64	0	0	0	0
02A	0	0	61	0	0	0	0
03A	0	0	54	0	0	0	0
04A	0	0	103	0	0	0	0
05A	0	0	302	0	0	0	0
06A	0	566	0	0	0	0	0
07A	0	846	0	0	0	0	0
08A	0	756	0	0	0	0	0
09A	0	686	0	0	0	0	0
10A	0	658	0	0	0	0	0
11A	0	662	0	0	0	0	0
12P	0	724	0	0	0	0	0
01P	0	692	0	0	0	0	0
02P	0	862	0	0	0	0	0
03P	0	986	0	0	0	0	0
04P	0	969	0	0	0	0	0
05P	0	916	0	0	0	0	0
06P	0	599	0	0	0	0	0
07P	0	369	0	0	0	0	0
08P	0	279	0	0	0	0	0
09P	0	303	0	0	0	0	0
10P	0	180	0	0	0	0	0
11P	0	151	0	0	0	0	0
TOT	0	11204	678	0	0	0	0

STATE OF CONNECTICUT
DEPARTMENT OF TRANSPORTATION
BUREAU OF POLICY AND PLANNING
PLANNING INVENTORY AND DATA

TRAFFIC RECORDER DATA

TOWN OF FRANKLIN	ROUTE							DIRECTION B
NEW PARK AVENUE - EAST OF ROUTE 32	SUN	MON	TUE	WED	THU	FRI	SAT	
DAY								
DATE	0	0	0	04/09/2014	04/10/2014	0	0	
TYPE								
HOUR								
	2014 ADT = 3200		ACF = NA					

12A	0	0	0	0	22	0	0	
01A	0	0	0	0	6	0	0	
02A	0	0	0	0	1	0	0	
03A	0	0	0	0	12	0	0	
04A	0	0	0	0	15	0	0	
05A	0	0	0	0	53	0	0	
06A	0	0	0	0	163	0	0	
07A	0	0	0	0	286	0	0	
08A	0	0	0	0	279	0	0	
09A	0	0	0	0	196	0	0	
10A	0	0	0	207	0	0	0	
11A	0	0	0	200	0	0	0	
12P	0	0	0	234	0	0	0	
01P	0	0	0	209	0	0	0	
02P	0	0	0	258	0	0	0	
03P	0	0	0	259	0	0	0	
04P	0	0	0	271	0	0	0	
05P	0	0	0	260	0	0	0	
06P	0	0	0	150	0	0	0	
07P	0	0	0	89	0	0	0	
08P	0	0	0	65	0	0	0	
09P	0	0	0	41	0	0	0	
10P	0	0	0	26	0	0	0	
11P	0	0	0	13	0	0	0	
TOT	0	0	0	2282	1033	0	0	

STATE OF CONNECTICUT
DEPARTMENT OF TRANSPORTATION
BUREAU OF POLICY AND PLANNING
PLANNING INVENTORY AND DATA

TRAFFIC RECORDER DATA

TOWN OF FRANKLIN	ROUTE 207							DIRECTION B
SE OF SR 610 (BAL TIC ROAD)	SUN	MON	TUE	WED	THU	FRI	SAT	
DAY	0	04/14/2014	04/15/2014	0	0	0	0	
DATE								
TYPE								
HOUR								
	2014 ADT = 3100		ACF = NA					

12A	0	0	12	0	0	0	0	
01A	0	0	9	0	0	0	0	
02A	0	0	14	0	0	0	0	
03A	0	0	10	0	0	0	0	
04A	0	0	30	0	0	0	0	
05A	0	0	84	0	0	0	0	
06A	0	0	164	0	0	0	0	
07A	0	249	0	0	0	0	0	
08A	0	215	0	0	0	0	0	
09A	0	182	0	0	0	0	0	
10A	0	173	0	0	0	0	0	
11A	0	183	0	0	0	0	0	
12P	0	190	0	0	0	0	0	
01P	0	200	0	0	0	0	0	
02P	0	268	0	0	0	0	0	
03P	0	272	0	0	0	0	0	
04P	0	264	0	0	0	0	0	
05P	0	216	0	0	0	0	0	
06P	0	182	0	0	0	0	0	
07P	0	131	0	0	0	0	0	
08P	0	79	0	0	0	0	0	
09P	0	69	0	0	0	0	0	
10P	0	52	0	0	0	0	0	
11P	0	21	0	0	0	0	0	
TOT	0	2946	323	0	0	0	0	

STATE OF CONNECTICUT
DEPARTMENT OF TRANSPORTATION
BUREAU OF POLICY AND PLANNING
PLANNING INVENTORY AND DATA

TRAFFIC RECORDER DATA

TOWN OF FRANKLIN	ROUTE 32							DIRECTION N
SOUTH OF SR 610(BALTIC ROAD)	SUN	MON	TUE	WED	THU	FRI	SAT	
DAY	0	0	04/15/2014	04/16/2014	0	0	0	
DATE								
TYPE								
HOUR								
	2014 ADT = 6100		ACF = 0.92					

12A	0	0	0	75	0	0	0	
01A	0	0	0	39	0	0	0	
02A	0	0	0	47	0	0	0	
03A	0	0	0	22	0	0	0	
04A	0	0	0	50	0	0	0	
05A	0	0	82	0	0	0	0	
06A	0	0	255	0	0	0	0	
07A	0	0	439	0	0	0	0	
08A	0	0	446	0	0	0	0	
09A	0	0	357	0	0	0	0	
10A	0	0	399	0	0	0	0	
11A	0	0	425	0	0	0	0	
12P	0	0	473	0	0	0	0	
01P	0	0	417	0	0	0	0	
02P	0	0	516	0	0	0	0	
03P	0	0	562	0	0	0	0	
04P	0	0	616	0	0	0	0	
05P	0	0	526	0	0	0	0	
06P	0	0	304	0	0	0	0	
07P	0	0	218	0	0	0	0	
08P	0	0	168	0	0	0	0	
09P	0	0	139	0	0	0	0	
10P	0	0	106	0	0	0	0	
11P	0	0	103	0	0	0	0	
TOT	0	0	6551	233	0	0	0	

STATE OF CONNECTICUT
 DEPARTMENT OF TRANSPORTATION
 BUREAU OF POLICY AND PLANNING
 PLANNING INVENTORY AND DATA

TRAFFIC RECORDER DATA

TOWN OF FRANKLIN	ROUTE 32							DIRECTION S
SOUTH OF SR 610(BALTIC ROAD)	SUN	MON	TUE	WED	THU	FRI	SAT	
DAY	0	04/14/2014	04/15/2014	0	0	0	0	
DATE								
TYPE								
HOUR								
	2014 ADT = 8400		ACF = 0.92					

12A	0	0	88	0	0	0	0	
01A	0	0	69	0	0	0	0	
02A	0	0	67	0	0	0	0	
03A	0	0	79	0	0	0	0	
04A	0	0	156	0	0	0	0	
05A	0	239	315	0	0	0	0	
06A	0	395	397	0	0	0	0	
07A	0	516	537	0	0	0	0	
08A	0	526	505	0	0	0	0	
09A	0	431	450	0	0	0	0	
10A	0	408	390	0	0	0	0	
11A	0	420	397	0	0	0	0	
12P	0	416	416	0	0	0	0	
01P	0	405	420	0	0	0	0	
02P	0	481	445	0	0	0	0	
03P	0	586	0	0	0	0	0	
04P	0	1036	0	0	0	0	0	
05P	0	965	0	0	0	0	0	
06P	0	658	0	0	0	0	0	
07P	0	458	0	0	0	0	0	
08P	0	330	0	0	0	0	0	
09P	0	301	0	0	0	0	0	
10P	0	197	0	0	0	0	0	
11P	0	160	0	0	0	0	0	
TOT	0	8928	4731	0	0	0	0	

STATE OF CONNECTICUT
DEPARTMENT OF TRANSPORTATION
BUREAU OF POLICY AND PLANNING
PLANNING INVENTORY AND DATA

TRAFFIC RECORDER DATA

TOWN OF FRANKLIN	ROUTE 32							DIRECTION N
NORTH OF MEETING HOUSE HILL ROAD	SUN	MON	TUE	WED	THU	FRI	SAT	
DAY	0	04/14/2014	04/15/2014	0	0	0	0	
DATE								
TYPE								
HOUR								
	2014 ADT = 6500		ACF = 0.92					

12A	0	0	61	0	0	0	0	
01A	0	0	49	0	0	0	0	
02A	0	0	36	0	0	0	0	
03A	0	0	28	0	0	0	0	
04A	0	0	63	0	0	0	0	
05A	0	0	98	0	0	0	0	
06A	0	232	261	0	0	0	0	
07A	0	379	412	0	0	0	0	
08A	0	399	393	0	0	0	0	
09A	0	325	303	0	0	0	0	
10A	0	353	352	0	0	0	0	
11A	0	325	388	0	0	0	0	
12P	0	351	529	0	0	0	0	
01P	0	324	697	0	0	0	0	
02P	0	432	787	0	0	0	0	
03P	0	519	849	0	0	0	0	
04P	0	513	838	0	0	0	0	
05P	0	475	793	0	0	0	0	
06P	0	326	474	0	0	0	0	
07P	0	187	355	0	0	0	0	
08P	0	161	277	0	0	0	0	
09P	0	140	215	0	0	0	0	
10P	0	101	163	0	0	0	0	
11P	0	97	150	0	0	0	0	
TOT	0	5639	8571	0	0	0	0	

STATE OF CONNECTICUT
DEPARTMENT OF TRANSPORTATION
BUREAU OF POLICY AND PLANNING
PLANNING INVENTORY AND DATA

TRAFFIC RECORDER DATA

TOWN OF FRANKLIN	ROUTE 32							DIRECTION S
NORTH OF MEETING HOUSE HILL ROAD	SUN	MON	TUE	WED	THU	FRI	SAT	
DAY	0	04/14/2014	04/15/2014	0	0	0	0	
DATE								
TYPE								
HOUR								
	2014 ADT = 4700		ACF = 0.92					

12A	0	0	22	0	0	0	0	
01A	0	0	15	0	0	0	0	
02A	0	0	20	0	0	0	0	
03A	0	0	41	0	0	0	0	
04A	0	0	70	0	0	0	0	
05A	0	0	157	0	0	0	0	
06A	0	280	287	0	0	0	0	
07A	0	399	406	0	0	0	0	
08A	0	366	380	0	0	0	0	
09A	0	324	368	0	0	0	0	
10A	0	308	315	0	0	0	0	
11A	0	342	307	0	0	0	0	
12P	0	340	0	0	0	0	0	
01P	0	313	0	0	0	0	0	
02P	0	397	0	0	0	0	0	
03P	0	402	0	0	0	0	0	
04P	0	380	0	0	0	0	0	
05P	0	389	0	0	0	0	0	
06P	0	206	0	0	0	0	0	
07P	0	180	0	0	0	0	0	
08P	0	100	0	0	0	0	0	
09P	0	132	0	0	0	0	0	
10P	0	68	0	0	0	0	0	
11P	0	51	0	0	0	0	0	
TOT	0	4977	2388	0	0	0	0	

STATE OF CONNECTICUT
DEPARTMENT OF TRANSPORTATION
BUREAU OF POLICY AND PLANNING
PLANNING INVENTORY AND DATA

TRAFFIC RECORDER DATA

TOWN OF FRANKLIN		ROUTE 32						DIRECTION N
NORTH OF MANNING ROAD (S JCT)		SUN	MON	TUE	WED	THU	FRI	SAT
DAY	DATE	0	04/14/2014	04/15/2014	04/16/2014	0	0	0
TYPE	HOUR	2014 ADT = 5200		ACF = NA				

12A		0	0	56	73	0	0	0
01A		0	0	35	35	0	0	0
02A		0	0	35	42	0	0	0
03A		0	0	21	24	0	0	0
04A		0	0	36	0	0	0	0
05A		0	66	59	0	0	0	0
06A		0	193	208	0	0	0	0
07A		0	332	365	0	0	0	0
08A		0	352	355	0	0	0	0
09A		0	302	268	0	0	0	0
10A		0	293	302	0	0	0	0
11A		0	304	342	0	0	0	0
12P		0	330	346	0	0	0	0
01P		0	315	329	0	0	0	0
02P		0	384	393	0	0	0	0
03P		0	487	439	0	0	0	0
04P		0	503	450	0	0	0	0
05P		0	440	421	0	0	0	0
06P		0	310	233	0	0	0	0
07P		0	179	182	0	0	0	0
08P		0	148	126	0	0	0	0
09P		0	133	110	0	0	0	0
10P		0	96	88	0	0	0	0
11P		0	93	92	0	0	0	0
TOT		0	5260	5291	174	0	0	0

STATE OF CONNECTICUT
DEPARTMENT OF TRANSPORTATION
BUREAU OF POLICY AND PLANNING
PLANNING INVENTORY AND DATA

TRAFFIC RECORDER DATA

TOWN OF FRANKLIN	ROUTE 32							DIRECTION S
NORTH OF MANNING ROAD (S JCT)	SUN	MON	TUE	WED	THU	FRI	SAT	
DAY	0	04/14/2014	04/15/2014	0	0	0	0	
DATE								
TYPE								
HOUR								
	2014 ADT = 5300		ACF = NA					

12A	0	0	27	0	0	0	0	
01A	0	0	19	0	0	0	0	
02A	0	0	25	0	0	0	0	
03A	0	0	45	0	0	0	0	
04A	0	0	72	0	0	0	0	
05A	0	0	174	0	0	0	0	
06A	0	302	317	0	0	0	0	
07A	0	395	408	0	0	0	0	
08A	0	372	381	0	0	0	0	
09A	0	307	368	0	0	0	0	
10A	0	314	319	0	0	0	0	
11A	0	345	298	0	0	0	0	
12P	0	330	317	0	0	0	0	
01P	0	323	325	0	0	0	0	
02P	0	381	363	0	0	0	0	
03P	0	386	396	0	0	0	0	
04P	0	394	388	0	0	0	0	
05P	0	401	353	0	0	0	0	
06P	0	231	245	0	0	0	0	
07P	0	188	177	0	0	0	0	
08P	0	124	147	0	0	0	0	
09P	0	143	0	0	0	0	0	
10P	0	78	0	0	0	0	0	
11P	0	61	0	0	0	0	0	
TOT	0	5075	5164	0	0	0	0	

STATE OF CONNECTICUT
DEPARTMENT OF TRANSPORTATION
BUREAU OF POLICY AND PLANNING
PLANNING INVENTORY AND DATA

TRAFFIC RECORDER DATA

TOWN OF FRANKLIN

ROUTE 207

DIRECTION B

NW OF ROUTE 32

DAY

SUN

MON

TUE

WED

THU

FRI

SAT

DATE

0

0

0

02/16/2011

02/17/2011

0

0

TYPE

HOUR

2011 ADT = 1600

ACF = NA

DAY	SUN	MON	TUE	WED	THU	FRI	SAT
12A	0	0	0	0	7	0	0
01A	0	0	0	0	1	0	0
02A	0	0	0	0	9	0	0
03A	0	0	0	0	3	0	0
04A	0	0	0	0	8	0	0
05A	0	0	0	0	21	0	0
06A	0	0	0	69	0	0	0
07A	0	0	0	110	0	0	0
08A	0	0	0	84	0	0	0
09A	0	0	0	66	0	0	0
10A	0	0	0	89	0	0	0
11A	0	0	0	110	0	0	0
12P	0	0	0	109	0	0	0
01P	0	0	0	108	0	0	0
02P	0	0	0	114	0	0	0
03P	0	0	0	138	0	0	0
04P	0	0	0	133	0	0	0
05P	0	0	0	115	0	0	0
06P	0	0	0	77	0	0	0
07P	0	0	0	32	0	0	0
08P	0	0	0	34	0	0	0
09P	0	0	0	23	0	0	0
10P	0	0	0	10	0	0	0
11P	0	0	0	7	0	0	0
TOT	0	0	0	1428	49	0	0

STATE OF CONNECTICUT
 DEPARTMENT OF TRANSPORTATION
 BUREAU OF POLICY AND PLANNING
 PLANNING INVENTORY AND DATA

TRAFFIC RECORDER DATA

TOWN OF FRANKLIN

ROUTE 207

DIRECTION B

EAST OF ROUTE 32

DAY	SUN	MON	TUE	WED	THU	FRI	SAT
DATE	0	0	0	02/16/2011	02/17/2011	0	0
TYPE							
HOUR							

2011 ADT = 2000 ACF = NA

12A	0	0	0	0	9	0	0
01A	0	0	0	0	3	0	0
02A	0	0	0	0	4	0	0
03A	0	0	0	0	6	0	0
04A	0	0	0	0	20	0	0
05A	0	0	0	0	23	0	0
06A	0	0	0	90	0	0	0
07A	0	0	0	151	0	0	0
08A	0	0	0	132	0	0	0
09A	0	0	0	83	0	0	0
10A	0	0	0	94	0	0	0
11A	0	0	0	117	0	0	0
12P	0	0	0	105	0	0	0
01P	0	0	0	138	0	0	0
02P	0	0	0	141	0	0	0
03P	0	0	0	179	0	0	0
04P	0	0	0	174	0	0	0
05P	0	0	0	150	0	0	0
06P	0	0	0	97	0	0	0
07P	0	0	0	52	0	0	0
08P	0	0	0	49	0	0	0
09P	0	0	0	39	0	0	0
10P	0	0	0	16	0	0	0
11P	0	0	0	22	0	0	0
TOT	0	0	0	1829	65	0	0

STATE OF CONNECTICUT
DEPARTMENT OF TRANSPORTATION
BUREAU OF POLICY AND PLANNING
PLANNING INVENTORY AND DATA

TRAFFIC RECORDER DATA

TOWN OF FRANKLIN

ROUTE 32

DIRECTION B

SOUTH OF ROUTE 207

DAY	SUN	MON	TUE	WED	THU	FRI	SAT
DATE	0	0	0	02/16/2011	02/17/2011	0	0
TYPE							
HOUR							

2011 ADT = 11000

ACF = 0.96

12A	0	0	0	0	96	0	0
01A	0	0	0	0	73	0	0
02A	0	0	0	0	42	0	0
03A	0	0	0	0	40	0	0
04A	0	0	0	0	97	0	0
05A	0	0	0	242	0	0	0
06A	0	0	0	539	0	0	0
07A	0	0	0	806	0	0	0
08A	0	0	0	766	0	0	0
09A	0	0	0	544	0	0	0
10A	0	0	0	530	0	0	0
11A	0	0	0	564	0	0	0
12P	0	0	0	608	0	0	0
01P	0	0	0	586	0	0	0
02P	0	0	0	638	0	0	0
03P	0	0	0	829	0	0	0
04P	0	0	0	926	0	0	0
05P	0	0	0	865	0	0	0
06P	0	0	0	535	0	0	0
07P	0	0	0	376	0	0	0
08P	0	0	0	280	0	0	0
09P	0	0	0	274	0	0	0
10P	0	0	0	174	0	0	0
11P	0	0	0	168	0	0	0
TOT	0	0	0	10250	348	0	0

STATE OF CONNECTICUT
DEPARTMENT OF TRANSPORTATION
BUREAU OF POLICY AND PLANNING
PLANNING INVENTORY AND DATA

TRAFFIC RECORDER DATA

TOWN OF FRANKLIN		ROUTE 207						DIRECTION B
NW OF SR 610(BALTIC ROAD)		SUN	MON	TUE	WED	THU	FRI	SAT
DAY	DATE	0	02/14/2011	02/15/2011	0	0	0	0
TYPE	HOUR	2011 ADT = 2800		ACF = NA				

12A		0	0	13	0	0	0	0
01A		0	0	5	0	0	0	0
02A		0	0	5	0	0	0	0
03A		0	0	10	0	0	0	0
04A		0	0	18	0	0	0	0
05A		0	0	65	0	0	0	0
06A		0	0	129	0	0	0	0
07A		0	223	0	0	0	0	0
08A		0	216	0	0	0	0	0
09A		0	139	0	0	0	0	0
10A		0	123	0	0	0	0	0
11A		0	155	0	0	0	0	0
12P		0	130	0	0	0	0	0
01P		0	149	0	0	0	0	0
02P		0	164	0	0	0	0	0
03P		0	299	0	0	0	0	0
04P		0	248	0	0	0	0	0
05P		0	236	0	0	0	0	0
06P		0	142	0	0	0	0	0
07P		0	128	0	0	0	0	0
08P		0	74	0	0	0	0	0
09P		0	58	0	0	0	0	0
10P		0	27	0	0	0	0	0
11P		0	20	0	0	0	0	0
TOT		0	2531	245	0	0	0	0

STATE OF CONNECTICUT
DEPARTMENT OF TRANSPORTATION
BUREAU OF POLICY AND PLANNING
PLANNING INVENTORY AND DATA

TRAFFIC RECORDER DATA

TOWN OF FRANKLIN	ROUTE 610							DIRECTION B
(BAL TIC ROAD) - NE OF ROUTE 32	SUN	MON	TUE	WED	THU	FRI	SAT	
DAY	0	02/14/2011	02/15/2011	0	0	0	0	
DATE								
TYPE								
HOUR								
	2011 ADT = 2200		ACF = NA					

12A	0	0	7	0	0	0	0	
01A	0	0	6	0	0	0	0	
02A	0	0	4	0	0	0	0	
03A	0	0	5	0	0	0	0	
04A	0	0	14	0	0	0	0	
05A	0	0	64	0	0	0	0	
06A	0	113	0	0	0	0	0	
07A	0	168	0	0	0	0	0	
08A	0	168	0	0	0	0	0	
09A	0	87	0	0	0	0	0	
10A	0	98	0	0	0	0	0	
11A	0	116	0	0	0	0	0	
12P	0	89	0	0	0	0	0	
01P	0	101	0	0	0	0	0	
02P	0	123	0	0	0	0	0	
03P	0	207	0	0	0	0	0	
04P	0	205	0	0	0	0	0	
05P	0	164	0	0	0	0	0	
06P	0	111	0	0	0	0	0	
07P	0	82	0	0	0	0	0	
08P	0	57	0	0	0	0	0	
09P	0	49	0	0	0	0	0	
10P	0	24	0	0	0	0	0	
11P	0	18	0	0	0	0	0	
TOT	0	1980	100	0	0	0	0	

STATE OF CONNECTICUT
DEPARTMENT OF TRANSPORTATION
BUREAU OF POLICY AND PLANNING
PLANNING INVENTORY AND DATA

TRAFFIC RECORDER DATA

TOWN OF FRANKLIN		ROUTE 32						DIRECTION B
NORTH OF ROUTE 87		SUN	MON	TUE	WED	THU	FRI	SAT
DAY	DATE	0	02/14/2011	02/15/2011	0	0	0	0
TYPE	HOUR	2011 ADT = 15600		ACF = 0.96		*****		
12A		0	0	115	0	0	0	0
01A		0	0	65	0	0	0	0
02A		0	0	48	0	0	0	0
03A		0	0	46	0	0	0	0
04A		0	0	109	0	0	0	0
05A		0	342	0	0	0	0	0
06A		0	806	0	0	0	0	0
07A		0	1111	0	0	0	0	0
08A		0	1142	0	0	0	0	0
09A		0	820	0	0	0	0	0
10A		0	833	0	0	0	0	0
11A		0	805	0	0	0	0	0
12P		0	858	0	0	0	0	0
01P		0	818	0	0	0	0	0
02P		0	951	0	0	0	0	0
03P		0	1278	0	0	0	0	0
04P		0	1247	0	0	0	0	0
05P		0	1220	0	0	0	0	0
06P		0	775	0	0	0	0	0
07P		0	503	0	0	0	0	0
08P		0	392	0	0	0	0	0
09P		0	346	0	0	0	0	0
10P		0	257	0	0	0	0	0
11P		0	160	0	0	0	0	0
TOT		0	14664	383	0	0	0	0

STATE OF CONNECTICUT
 DEPARTMENT OF TRANSPORTATION
 BUREAU OF POLICY AND PLANNING
 PLANNING INVENTORY AND DATA

TRAFFIC RECORDER DATA

TOWN OF FRANKLIN

ROUTE 87

DIRECTION B

NW OF ROUTE 32

DAY	SUN	MON	TUE	WED	THU	FRI	SAT
DATE	0	02/14/2011	02/15/2011	0	0	0	0
TYPE							
HOUR							

2011 ADT = 5400 ACF = 0.96

12A	0	0	40	0	0	0	0
01A	0	0	32	0	0	0	0
02A	0	0	15	0	0	0	0
03A	0	0	26	0	0	0	0
04A	0	0	42	0	0	0	0
05A	0	120	0	0	0	0	0
06A	0	295	0	0	0	0	0
07A	0	451	0	0	0	0	0
08A	0	359	0	0	0	0	0
09A	0	262	0	0	0	0	0
10A	0	245	0	0	0	0	0
11A	0	271	0	0	0	0	0
12P	0	318	0	0	0	0	0
01P	0	291	0	0	0	0	0
02P	0	330	0	0	0	0	0
03P	0	445	0	0	0	0	0
04P	0	464	0	0	0	0	0
05P	0	431	0	0	0	0	0
06P	0	250	0	0	0	0	0
07P	0	163	0	0	0	0	0
08P	0	133	0	0	0	0	0
09P	0	97	0	0	0	0	0
10P	0	75	0	0	0	0	0
11P	0	57	0	0	0	0	0
TOT	0	5057	155	0	0	0	0

STATE OF CONNECTICUT
DEPARTMENT OF TRANSPORTATION
BUREAU OF POLICY AND PLANNING
PLANNING INVENTORY AND DATA

TRAFFIC RECORDER DATA

TOWN OF FRANKLIN		ROUTE 32						DIRECTION B
SOUTH OF ROUTE 87		SUN	MON	TUE	WED	THU	FRI	SAT
DAY	DATE	0	02/14/2011	02/15/2011	0	0	0	0
TYPE	HOUR	2011 ADT = 19800		ACF = 0.96		*****		
12A		0	0	156	0	0	0	0
01A		0	0	96	0	0	0	0
02A		0	0	64	0	0	0	0
03A		0	0	72	0	0	0	0
04A		0	0	150	0	0	0	0
05A		0	441	0	0	0	0	0
06A		0	1015	0	0	0	0	0
07A		0	1459	0	0	0	0	0
08A		0	1407	0	0	0	0	0
09A		0	1036	0	0	0	0	0
10A		0	988	0	0	0	0	0
11A		0	1001	0	0	0	0	0
12P		0	1080	0	0	0	0	0
01P		0	1036	0	0	0	0	0
02P		0	1222	0	0	0	0	0
03P		0	1603	0	0	0	0	0
04P		0	1629	0	0	0	0	0
05P		0	1508	0	0	0	0	0
06P		0	965	0	0	0	0	0
07P		0	644	0	0	0	0	0
08P		0	513	0	0	0	0	0
09P		0	444	0	0	0	0	0
10P		0	333	0	0	0	0	0
11P		0	214	0	0	0	0	0
TOT		0	18538	538	0	0	0	0

STATE OF CONNECTICUT
DEPARTMENT OF TRANSPORTATION
BUREAU OF POLICY AND PLANNING
PLANNING INVENTORY AND DATA

TRAFFIC RECORDER DATA

TOWN OF FRANKLIN	ROUTE 32							DIRECTION B
SW OF SR 610(BALTIC ROAD)	SUN	MON	TUE	WED	THU	FRI	SAT	
DAY	0	02/14/2011	02/15/2011	0	0	0	0	
DATE								
TYPE								
HOUR								
	2011 ADT = 14200		ACF = 0.96					

12A	0	0	107	0	0	0	0	
01A	0	0	60	0	0	0	0	
02A	0	0	47	0	0	0	0	
03A	0	0	47	0	0	0	0	
04A	0	0	104	0	0	0	0	
05A	0	0	324	0	0	0	0	
06A	0	709	0	0	0	0	0	
07A	0	968	0	0	0	0	0	
08A	0	1051	0	0	0	0	0	
09A	0	740	0	0	0	0	0	
10A	0	733	0	0	0	0	0	
11A	0	715	0	0	0	0	0	
12P	0	761	0	0	0	0	0	
01P	0	722	0	0	0	0	0	
02P	0	838	0	0	0	0	0	
03P	0	1156	0	0	0	0	0	
04P	0	1156	0	0	0	0	0	
05P	0	1091	0	0	0	0	0	
06P	0	737	0	0	0	0	0	
07P	0	467	0	0	0	0	0	
08P	0	377	0	0	0	0	0	
09P	0	336	0	0	0	0	0	
10P	0	250	0	0	0	0	0	
11P	0	163	0	0	0	0	0	
TOT	0	12970	689	0	0	0	0	

STATE OF CONNECTICUT
 DEPARTMENT OF TRANSPORTATION
 BUREAU OF POLICY AND PLANNING
 PLANNING INVENTORY AND DATA

TRAFFIC RECORDER DATA

TOWN OF FRANKLIN		ROUTE 32						DIRECTION B
NORTH OF ROUTE 207		SUN	MON	TUE	WED	THU	FRI	SAT
DAY	DATE	0	0	0	02/16/2011	02/17/2011	0	0
TYPE	HOUR	2011 ADT = 12000		ACF = 0.96		*****		
12A		0	0	0	0	108	0	0
01A		0	0	0	0	75	0	0
02A		0	0	0	0	45	0	0
03A		0	0	0	0	36	0	0
04A		0	0	0	0	110	0	0
05A		0	0	0	266	0	0	0
06A		0	0	0	607	0	0	0
07A		0	0	0	883	0	0	0
08A		0	0	0	840	0	0	0
09A		0	0	0	594	0	0	0
10A		0	0	0	551	0	0	0
11A		0	0	0	623	0	0	0
12P		0	0	0	638	0	0	0
01P		0	0	0	637	0	0	0
02P		0	0	0	715	0	0	0
03P		0	0	0	951	0	0	0
04P		0	0	0	1013	0	0	0
05P		0	0	0	959	0	0	0
06P		0	0	0	601	0	0	0
07P		0	0	0	399	0	0	0
08P		0	0	0	309	0	0	0
09P		0	0	0	300	0	0	0
10P		0	0	0	181	0	0	0
11P		0	0	0	180	0	0	0
TOT		0	0	0	11247	374	0	0

STATE OF CONNECTICUT
 DEPARTMENT OF TRANSPORTATION
 BUREAU OF POLICY AND PLANNING
 PLANNING INVENTORY AND DATA

TRAFFIC RECORDER DATA

TOWN OF FRANKLIN	ROUTE 610							DIRECTION B
(BAL TIC ROAD) - SW OF ROUTE 207	SUN	MON	TUE	WED	THU	FRI	SAT	
DAY	0	02/14/2011	02/15/2011	0	0	0	0	
DATE								
TYPE								
HOUR								
	2011 ADT = 2200		ACF = NA					

12A	0	0	7	0	0	0	0	
01A	0	0	2	0	0	0	0	
02A	0	0	4	0	0	0	0	
03A	0	0	4	0	0	0	0	
04A	0	0	9	0	0	0	0	
05A	0	0	54	0	0	0	0	
06A	0	0	113	0	0	0	0	
07A	0	179	0	0	0	0	0	
08A	0	186	0	0	0	0	0	
09A	0	99	0	0	0	0	0	
10A	0	94	0	0	0	0	0	
11A	0	129	0	0	0	0	0	
12P	0	88	0	0	0	0	0	
01P	0	92	0	0	0	0	0	
02P	0	111	0	0	0	0	0	
03P	0	225	0	0	0	0	0	
04P	0	185	0	0	0	0	0	
05P	0	186	0	0	0	0	0	
06P	0	100	0	0	0	0	0	
07P	0	82	0	0	0	0	0	
08P	0	52	0	0	0	0	0	
09P	0	42	0	0	0	0	0	
10P	0	24	0	0	0	0	0	
11P	0	14	0	0	0	0	0	
TOT	0	1888	193	0	0	0	0	

STATE OF CONNECTICUT
 DEPARTMENT OF TRANSPORTATION
 BUREAU OF POLICY AND PLANNING
 PLANNING INVENTORY AND DATA

TRAFFIC RECORDER DATA

TOWN OF FRANKLIN	ROUTE 87							DIRECTION B
SE OF CHAMPION ROAD	SUN	MON	TUE	WED	THU	FRI	SAT	
DAY	0	02/14/2011	02/15/2011	0	0	0	0	
DATE								
TYPE								
HOUR								
	2011 ADT = 4400		ACF = 0.96					

12A	0	0	34	0	0	0	0	
01A	0	0	23	0	0	0	0	
02A	0	0	8	0	0	0	0	
03A	0	0	14	0	0	0	0	
04A	0	0	39	0	0	0	0	
05A	0	0	79	0	0	0	0	
06A	0	257	0	0	0	0	0	
07A	0	380	0	0	0	0	0	
08A	0	306	0	0	0	0	0	
09A	0	228	0	0	0	0	0	
10A	0	179	0	0	0	0	0	
11A	0	206	0	0	0	0	0	
12P	0	208	0	0	0	0	0	
01P	0	211	0	0	0	0	0	
02P	0	281	0	0	0	0	0	
03P	0	368	0	0	0	0	0	
04P	0	370	0	0	0	0	0	
05P	0	372	0	0	0	0	0	
06P	0	229	0	0	0	0	0	
07P	0	129	0	0	0	0	0	
08P	0	115	0	0	0	0	0	
09P	0	96	0	0	0	0	0	
10P	0	64	0	0	0	0	0	
11P	0	52	0	0	0	0	0	
TOT	0	4051	197	0	0	0	0	

STATE OF CONNECTICUT
DEPARTMENT OF TRANSPORTATION
BUREAU OF POLICY AND PLANNING
PLANNING INVENTORY AND DATA

TRAFFIC RECORDER DATA

TOWN OF FRANKLIN		ROUTE 207						DIRECTION B
SE OF HOLTON ROAD		SUN	MON	TUE	WED	THU	FRI	SAT
DAY	DATE	0	02/14/2011	02/15/2011	0	0	0	0
TYPE	HOUR	2011 ADT = 2500		ACF = NA				

12A		0	0	9	0	0	0	0
01A		0	0	5	0	0	0	0
02A		0	0	3	0	0	0	0
03A		0	0	8	0	0	0	0
04A		0	0	18	0	0	0	0
05A		0	0	52	0	0	0	0
06A		0	0	95	0	0	0	0
07A		0	172	0	0	0	0	0
08A		0	195	0	0	0	0	0
09A		0	103	0	0	0	0	0
10A		0	103	0	0	0	0	0
11A		0	122	0	0	0	0	0
12P		0	114	0	0	0	0	0
01P		0	132	0	0	0	0	0
02P		0	155	0	0	0	0	0
03P		0	234	0	0	0	0	0
04P		0	205	0	0	0	0	0
05P		0	202	0	0	0	0	0
06P		0	123	0	0	0	0	0
07P		0	98	0	0	0	0	0
08P		0	55	0	0	0	0	0
09P		0	40	0	0	0	0	0
10P		0	20	0	0	0	0	0
11P		0	19	0	0	0	0	0
TOT		0	2092	190	0	0	0	0

STATE OF CONNECTICUT
DEPARTMENT OF TRANSPORTATION
BUREAU OF POLICY AND PLANNING
PLANNING INVENTORY AND DATA

TRAFFIC RECORDER DATA

TOWN OF FRANKLIN

ROUTE 87

DIRECTION B

AT LEBANON TL

DAY	SUN	MON	TUE	WED	THU	FRI	SAT
DATE	0	02/14/2011	02/15/2011	0	0	0	0
TYPE							
HOUR							

2011 ADT = 4100 ACF = 0.96

12A	0	0	32	0	0	0	0
01A	0	0	19	0	0	0	0
02A	0	0	8	0	0	0	0
03A	0	0	13	0	0	0	0
04A	0	0	44	0	0	0	0
05A	0	0	88	0	0	0	0
06A	0	229	0	0	0	0	0
07A	0	348	0	0	0	0	0
08A	0	297	0	0	0	0	0
09A	0	212	0	0	0	0	0
10A	0	166	0	0	0	0	0
11A	0	197	0	0	0	0	0
12P	0	199	0	0	0	0	0
01P	0	188	0	0	0	0	0
02P	0	250	0	0	0	0	0
03P	0	351	0	0	0	0	0
04P	0	353	0	0	0	0	0
05P	0	343	0	0	0	0	0
06P	0	200	0	0	0	0	0
07P	0	129	0	0	0	0	0
08P	0	98	0	0	0	0	0
09P	0	96	0	0	0	0	0
10P	0	58	0	0	0	0	0
11P	0	40	0	0	0	0	0
TOT	0	3754	204	0	0	0	0

STATE OF CONNECTICUT
 DEPARTMENT OF TRANSPORTATION
 BUREAU OF POLICY AND PLANNING
 PLANNING INVENTORY AND DATA

TRAFFIC RECORDER DATA

TOWN OF FRANKLIN

ROUTE 32

DIRECTION B

AT LEBANON TL

DAY	SUN	MON	TUE	WED	THU	FRI	SAT
DATE	0	0	0	02/16/2011	02/17/2011	0	0
TYPE							
HOUR							

2011 ADT = 12300

ACF = 0.96

12A	0	0	0	0	107	0	0
01A	0	0	0	0	71	0	0
02A	0	0	0	0	48	0	0
03A	0	0	0	0	38	0	0
04A	0	0	0	0	107	0	0
05A	0	0	0	262	0	0	0
06A	0	0	0	573	0	0	0
07A	0	0	0	923	0	0	0
08A	0	0	0	875	0	0	0
09A	0	0	0	625	0	0	0
10A	0	0	0	584	0	0	0
11A	0	0	0	641	0	0	0
12P	0	0	0	644	0	0	0
01P	0	0	0	673	0	0	0
02P	0	0	0	733	0	0	0
03P	0	0	0	951	0	0	0
04P	0	0	0	1008	0	0	0
05P	0	0	0	971	0	0	0
06P	0	0	0	620	0	0	0
07P	0	0	0	401	0	0	0
08P	0	0	0	307	0	0	0
09P	0	0	0	298	0	0	0
10P	0	0	0	181	0	0	0
11P	0	0	0	183	0	0	0
TOT	0	0	0	11453	371	0	0

STATE OF CONNECTICUT
 DEPARTMENT OF TRANSPORTATION
 BUREAU OF POLICY AND PLANNING
 PLANNING INVENTORY AND DATA

TRAFFIC RECORDER DATA

TOWN OF FRANKLIN		ROUTE 207						DIRECTION B
SE OF SR 610 (BAL TIC ROAD)		SUN	MON	TUE	WED	THU	FRI	SAT
DAY	DATE	0	02/14/2011	02/15/2011	0	0	0	0
TYPE	HOUR	2011 ADT = 2900		ACF = NA				

12A		0	0	11	0	0	0	0
01A		0	0	7	0	0	0	0
02A		0	0	4	0	0	0	0
03A		0	0	13	0	0	0	0
04A		0	0	19	0	0	0	0
05A		0	0	75	0	0	0	0
06A		0	0	148	0	0	0	0
07A		0	241	0	0	0	0	0
08A		0	196	0	0	0	0	0
09A		0	151	0	0	0	0	0
10A		0	141	0	0	0	0	0
11A		0	158	0	0	0	0	0
12P		0	146	0	0	0	0	0
01P		0	152	0	0	0	0	0
02P		0	186	0	0	0	0	0
03P		0	273	0	0	0	0	0
04P		0	240	0	0	0	0	0
05P		0	222	0	0	0	0	0
06P		0	152	0	0	0	0	0
07P		0	135	0	0	0	0	0
08P		0	78	0	0	0	0	0
09P		0	59	0	0	0	0	0
10P		0	34	0	0	0	0	0
11P		0	26	0	0	0	0	0
TOT		0	2590	277	0	0	0	0

STATE OF CONNECTICUT
DEPARTMENT OF TRANSPORTATION
BUREAU OF POLICY AND PLANNING
PLANNING INVENTORY AND DATA

TRAFFIC RECORDER DATA

TOWN OF FRANKLIN		ROUTE 32						DIRECTION N
NORTH OF MANNING ROAD (S JCT)		SUN	MON	TUE	WED	THU	FRI	SAT
DAY	DATE	0	02/14/2011	02/15/2011	02/16/2011	0	0	0
TYPE	HOUR	2011 ADT = 6000		ACF = NA				

12A		0	0	80	57	0	0	0
01A		0	0	41	49	0	0	0
02A		0	0	21	25	0	0	0
03A		0	0	24	19	0	0	0
04A		0	0	29	27	0	0	0
05A		0	0	67	66	0	0	0
06A		0	206	201	157	0	0	0
07A		0	337	394	0	0	0	0
08A		0	399	406	0	0	0	0
09A		0	283	264	0	0	0	0
10A		0	271	255	0	0	0	0
11A		0	251	291	0	0	0	0
12P		0	306	274	0	0	0	0
01P		0	292	302	0	0	0	0
02P		0	390	386	0	0	0	0
03P		0	534	499	0	0	0	0
04P		0	537	547	0	0	0	0
05P		0	481	477	0	0	0	0
06P		0	341	296	0	0	0	0
07P		0	207	181	0	0	0	0
08P		0	170	162	0	0	0	0
09P		0	159	124	0	0	0	0
10P		0	131	103	0	0	0	0
11P		0	91	88	0	0	0	0
TOT		0	5386	5512	400	0	0	0

STATE OF CONNECTICUT
 DEPARTMENT OF TRANSPORTATION
 BUREAU OF POLICY AND PLANNING
 PLANNING INVENTORY AND DATA

TRAFFIC RECORDER DATA

TOWN OF FRANKLIN	ROUTE 32						DIRECTION S
NORTH OF MANNING ROAD (S JCT)	SUN	MON	TUE	WED	THU	FRI	SAT
DAY	0	02/14/2011	02/15/2011	02/16/2011	0	0	0
DATE							
TYPE							
HOUR							
	2011 ADT = 5900		ACF = NA				

12A	0	0	21	30	0	0	0
01A	0	0	10	15	0	0	0
02A	0	0	22	21	0	0	0
03A	0	0	16	13	0	0	0
04A	0	0	59	59	0	0	0
05A	0	0	186	171	0	0	0
06A	0	370	361	261	0	0	0
07A	0	444	494	0	0	0	0
08A	0	454	414	0	0	0	0
09A	0	333	317	0	0	0	0
10A	0	317	263	0	0	0	0
11A	0	294	274	0	0	0	0
12P	0	319	289	0	0	0	0
01P	0	299	292	0	0	0	0
02P	0	314	336	0	0	0	0
03P	0	386	387	0	0	0	0
04P	0	404	406	0	0	0	0
05P	0	443	410	0	0	0	0
06P	0	265	289	0	0	0	0
07P	0	162	193	0	0	0	0
08P	0	152	138	0	0	0	0
09P	0	125	128	0	0	0	0
10P	0	97	105	0	0	0	0
11P	0	49	53	0	0	0	0
TOT	0	5227	5463	570	0	0	0

STATE OF CONNECTICUT
DEPARTMENT OF TRANSPORTATION
BUREAU OF POLICY AND PLANNING
PLANNING INVENTORY AND DATA

TRAFFIC RECORDER DATA

TOWN OF FRANKLIN

ROUTE 207

DIRECTION B

NW OF ROUTE 32

DAY

SUN

MON

TUE

WED

THU

FRI

SAT

DATE

0

0

0

01/02/2008

01/03/2008

0

0

TYPE

HOUR

2008 ADT = 2000

ACF = NA

12A	0	0	0	0	1	0	0
01A	0	0	0	0	6	0	0
02A	0	0	0	0	13	0	0
03A	0	0	0	0	17	0	0
04A	0	0	0	0	14	0	0
05A	0	0	0	0	29	0	0
06A	0	0	0	82	0	0	0
07A	0	0	0	112	0	0	0
08A	0	0	0	155	0	0	0
09A	0	0	0	141	0	0	0
10A	0	0	0	126	0	0	0
11A	0	0	0	120	0	0	0
12P	0	0	0	134	0	0	0
01P	0	0	0	181	0	0	0
02P	0	0	0	138	0	0	0
03P	0	0	0	153	0	0	0
04P	0	0	0	157	0	0	0
05P	0	0	0	121	0	0	0
06P	0	0	0	53	0	0	0
07P	0	0	0	38	0	0	0
08P	0	0	0	57	0	0	0
09P	0	0	0	39	0	0	0
10P	0	0	0	18	0	0	0
11P	0	0	0	11	0	0	0
TOT	0	0	0	1836	80	0	0

STATE OF CONNECTICUT
 DEPARTMENT OF TRANSPORTATION
 BUREAU OF POLICY AND PLANNING
 PLANNING INVENTORY AND DATA

TRAFFIC RECORDER DATA

TOWN OF FRANKLIN

ROUTE 207

DIRECTION B

EAST OF ROUTE 32

DAY	SUN	MON	TUE	WED	THU	FRI	SAT
DATE	0	0	0	01/02/2008	01/03/2008	0	0
TYPE							
HOUR							

2008 ADT = 1900

ACF = NA

12A	0	0	0	0	8	0	0
01A	0	0	0	0	4	0	0
02A	0	0	0	0	3	0	0
03A	0	0	0	0	8	0	0
04A	0	0	0	0	6	0	0
05A	0	0	0	0	27	0	0
06A	0	0	0	104	0	0	0
07A	0	0	0	146	0	0	0
08A	0	0	0	130	0	0	0
09A	0	0	0	100	0	0	0
10A	0	0	0	87	0	0	0
11A	0	0	0	105	0	0	0
12P	0	0	0	106	0	0	0
01P	0	0	0	115	0	0	0
02P	0	0	0	138	0	0	0
03P	0	0	0	167	0	0	0
04P	0	0	0	165	0	0	0
05P	0	0	0	138	0	0	0
06P	0	0	0	73	0	0	0
07P	0	0	0	58	0	0	0
08P	0	0	0	52	0	0	0
09P	0	0	0	23	0	0	0
10P	0	0	0	20	0	0	0
11P	0	0	0	16	0	0	0
TOT	0	0	0	1743	56	0	0

STATE OF CONNECTICUT
DEPARTMENT OF TRANSPORTATION
BUREAU OF POLICY AND PLANNING
PLANNING INVENTORY AND DATA

TRAFFIC RECORDER DATA

TOWN OF FRANKLIN

ROUTE 32

DIRECTION B

SOUTH OF ROUTE 207

DAY	SUN	MON	TUE	WED	THU	FRI	SAT
DATE	0	0	0	01/02/2008	01/03/2008	0	0
TYPE							
HOUR							

2008 ADT = 9500

ACF = 0.96

12A	0	0	0	0	103	0	0
01A	0	0	0	0	56	0	0
02A	0	0	0	0	64	0	0
03A	0	0	0	0	57	0	0
04A	0	0	0	0	87	0	0
05A	0	0	0	0	229	0	0
06A	0	0	0	554	0	0	0
07A	0	0	0	755	0	0	0
08A	0	0	0	650	0	0	0
09A	0	0	0	538	0	0	0
10A	0	0	0	534	0	0	0
11A	0	0	0	467	0	0	0
12P	0	0	0	527	0	0	0
01P	0	0	0	543	0	0	0
02P	0	0	0	616	0	0	0
03P	0	0	0	787	0	0	0
04P	0	0	0	844	0	0	0
05P	0	0	0	723	0	0	0
06P	0	0	0	411	0	0	0
07P	0	0	0	292	0	0	0
08P	0	0	0	244	0	0	0
09P	0	0	0	206	0	0	0
10P	0	0	0	149	0	0	0
11P	0	0	0	141	0	0	0
TOT	0	0	0	8981	596	0	0

STATE OF CONNECTICUT
DEPARTMENT OF TRANSPORTATION
BUREAU OF POLICY AND PLANNING
PLANNING INVENTORY AND DATA

TRAFFIC RECORDER DATA

TOWN OF FRANKLIN		ROUTE 207						DIRECTION B
NW OF SR 610(BALTIC ROAD)		SUN	MON	TUE	WED	THU	FRI	SAT
DAY	DATE	0	0	0	01/02/2008	01/03/2008	0	0
TYPE	HOUR	2008 ADT = 2700		ACF = NA				

12A		0	0	0	0	10	0	0
01A		0	0	0	0	4	0	0
02A		0	0	0	0	9	0	0
03A		0	0	0	0	9	0	0
04A		0	0	0	0	17	0	0
05A		0	0	0	0	45	0	0
06A		0	0	0	154	43	0	0
07A		0	0	0	198	0	0	0
08A		0	0	0	245	0	0	0
09A		0	0	0	148	0	0	0
10A		0	0	0	114	0	0	0
11A		0	0	0	130	0	0	0
12P		0	0	0	141	0	0	0
01P		0	0	0	153	0	0	0
02P		0	0	0	205	0	0	0
03P		0	0	0	236	0	0	0
04P		0	0	0	240	0	0	0
05P		0	0	0	219	0	0	0
06P		0	0	0	111	0	0	0
07P		0	0	0	101	0	0	0
08P		0	0	0	73	0	0	0
09P		0	0	0	42	0	0	0
10P		0	0	0	26	0	0	0
11P		0	0	0	27	0	0	0
TOT		0	0	0	2563	137	0	0

STATE OF CONNECTICUT
 DEPARTMENT OF TRANSPORTATION
 BUREAU OF POLICY AND PLANNING
 PLANNING INVENTORY AND DATA

TRAFFIC RECORDER DATA

TOWN OF FRANKLIN	ROUTE 610							DIRECTION B
(BAL TIC ROAD) - NE OF ROUTE 32	SUN	MON	TUE	WED	THU	FRI	SAT	
DAY	0	0	0	01/02/2008	01/03/2008	0	0	
DATE								
TYPE								
HOUR								
	2008 ADT = 2200		ACF = NA					

12A	0	0	0	0	9	0	0	
01A	0	0	0	0	4	0	0	
02A	0	0	0	0	7	0	0	
03A	0	0	0	0	5	0	0	
04A	0	0	0	0	17	0	0	
05A	0	0	0	59	0	0	0	
06A	0	0	0	117	0	0	0	
07A	0	0	0	192	0	0	0	
08A	0	0	0	162	0	0	0	
09A	0	0	0	104	0	0	0	
10A	0	0	0	99	0	0	0	
11A	0	0	0	114	0	0	0	
12P	0	0	0	114	0	0	0	
01P	0	0	0	105	0	0	0	
02P	0	0	0	118	0	0	0	
03P	0	0	0	196	0	0	0	
04P	0	0	0	171	0	0	0	
05P	0	0	0	179	0	0	0	
06P	0	0	0	94	0	0	0	
07P	0	0	0	88	0	0	0	
08P	0	0	0	70	0	0	0	
09P	0	0	0	49	0	0	0	
10P	0	0	0	23	0	0	0	
11P	0	0	0	17	0	0	0	
TOT	0	0	0	2071	42	0	0	

STATE OF CONNECTICUT
 DEPARTMENT OF TRANSPORTATION
 BUREAU OF POLICY AND PLANNING
 PLANNING INVENTORY AND DATA

TRAFFIC RECORDER DATA

TOWN OF FRANKLIN		ROUTE 32						DIRECTION B
NORTH OF ROUTE 87		SUN	MON	TUE	WED	THU	FRI	SAT
DAY	DATE	0	01/07/2008	01/08/2008	0	0	0	0
TYPE	HOUR	2008 ADT = 14500		ACF = 0.96		*****		
12A		0	0	165	0	0	0	0
01A		0	0	64	0	0	0	0
02A		0	0	83	0	0	0	0
03A		0	0	62	0	0	0	0
04A		0	126	0	0	0	0	0
05A		0	353	0	0	0	0	0
06A		0	829	0	0	0	0	0
07A		0	1122	0	0	0	0	0
08A		0	1033	0	0	0	0	0
09A		0	858	0	0	0	0	0
10A		0	772	0	0	0	0	0
11A		0	742	0	0	0	0	0
12P		0	832	0	0	0	0	0
01P		0	812	0	0	0	0	0
02P		0	985	0	0	0	0	0
03P		0	1199	0	0	0	0	0
04P		0	1263	0	0	0	0	0
05P		0	1137	0	0	0	0	0
06P		0	715	0	0	0	0	0
07P		0	458	0	0	0	0	0
08P		0	361	0	0	0	0	0
09P		0	260	0	0	0	0	0
10P		0	206	0	0	0	0	0
11P		0	260	0	0	0	0	0
TOT		0	14323	374	0	0	0	0

STATE OF CONNECTICUT
 DEPARTMENT OF TRANSPORTATION
 BUREAU OF POLICY AND PLANNING
 PLANNING INVENTORY AND DATA

TRAFFIC RECORDER DATA

TOWN OF FRANKLIN

ROUTE 87

DIRECTION B

NW OF ROUTE 32

DAY

SUN

MON

TUE

WED

THU

FRI

SAT

DATE

0

01/07/2008

01/08/2008

0

0

0

0

TYPE

HOUR

2008 ADT = 5700

ACF = 0.96

DAY	SUN	MON	TUE	WED	THU	FRI	SAT
12A	0	0	58	0	0	0	0
01A	0	0	27	0	0	0	0
02A	0	0	24	0	0	0	0
03A	0	0	42	0	0	0	0
04A	0	50	0	0	0	0	0
05A	0	108	0	0	0	0	0
06A	0	329	0	0	0	0	0
07A	0	471	0	0	0	0	0
08A	0	414	0	0	0	0	0
09A	0	371	0	0	0	0	0
10A	0	273	0	0	0	0	0
11A	0	280	0	0	0	0	0
12P	0	346	0	0	0	0	0
01P	0	346	0	0	0	0	0
02P	0	394	0	0	0	0	0
03P	0	539	0	0	0	0	0
04P	0	487	0	0	0	0	0
05P	0	436	0	0	0	0	0
06P	0	264	0	0	0	0	0
07P	0	166	0	0	0	0	0
08P	0	118	0	0	0	0	0
09P	0	94	0	0	0	0	0
10P	0	67	0	0	0	0	0
11P	0	76	0	0	0	0	0
TOT	0	5629	151	0	0	0	0

STATE OF CONNECTICUT
 DEPARTMENT OF TRANSPORTATION
 BUREAU OF POLICY AND PLANNING
 PLANNING INVENTORY AND DATA

TRAFFIC RECORDER DATA

TOWN OF FRANKLIN

ROUTE 32

DIRECTION B

SOUTH OF ROUTE 87

DAY	SUN	MON	TUE	WED	THU	FRI	SAT
DATE	0	01/07/2008	01/08/2008	0	0	0	0
TYPE							
HOUR							

2008 ADT = 19600 ACF = 0.96

12A	0	0	240	0	0	0	0
01A	0	0	98	0	0	0	0
02A	0	0	106	0	0	0	0
03A	0	0	88	0	0	0	0
04A	0	182	0	0	0	0	0
05A	0	452	0	0	0	0	0
06A	0	1142	0	0	0	0	0
07A	0	1578	0	0	0	0	0
08A	0	1408	0	0	0	0	0
09A	0	1191	0	0	0	0	0
10A	0	1012	0	0	0	0	0
11A	0	973	0	0	0	0	0
12P	0	1079	0	0	0	0	0
01P	0	1082	0	0	0	0	0
02P	0	1253	0	0	0	0	0
03P	0	1582	0	0	0	0	0
04P	0	1690	0	0	0	0	0
05P	0	1565	0	0	0	0	0
06P	0	941	0	0	0	0	0
07P	0	620	0	0	0	0	0
08P	0	483	0	0	0	0	0
09P	0	362	0	0	0	0	0
10P	0	284	0	0	0	0	0
11P	0	375	0	0	0	0	0
TOT	0	19254	532	0	0	0	0

STATE OF CONNECTICUT
 DEPARTMENT OF TRANSPORTATION
 BUREAU OF POLICY AND PLANNING
 PLANNING INVENTORY AND DATA

TRAFFIC RECORDER DATA

TOWN OF FRANKLIN

ROUTE 32

DIRECTION B

SW OF SR 610(BALTIC ROAD)

DAY	SUN	MON	TUE	WED	THU	FRI	SAT
DATE	0	0	0	02/06/2008	02/07/2008	0	0
TYPE							
HOUR							

2008 ADT = 13500

ACF = 0.96

12A	0	0	0	0	151	0	0
01A	0	0	0	0	69	0	0
02A	0	0	0	0	52	0	0
03A	0	0	0	0	59	0	0
04A	0	0	0	0	105	0	0
05A	0	0	0	279	0	0	0
06A	0	0	0	701	0	0	0
07A	0	0	0	1073	0	0	0
08A	0	0	0	1006	0	0	0
09A	0	0	0	678	0	0	0
10A	0	0	0	717	0	0	0
11A	0	0	0	646	0	0	0
12P	0	0	0	698	0	0	0
01P	0	0	0	777	0	0	0
02P	0	0	0	864	0	0	0
03P	0	0	0	1166	0	0	0
04P	0	0	0	1135	0	0	0
05P	0	0	0	983	0	0	0
06P	0	0	0	723	0	0	0
07P	0	0	0	449	0	0	0
08P	0	0	0	368	0	0	0
09P	0	0	0	296	0	0	0
10P	0	0	0	259	0	0	0
11P	0	0	0	174	0	0	0
TOT	0	0	0	12992	436	0	0

STATE OF CONNECTICUT
 DEPARTMENT OF TRANSPORTATION
 BUREAU OF POLICY AND PLANNING
 PLANNING INVENTORY AND DATA

TRAFFIC RECORDER DATA

TOWN OF FRANKLIN

ROUTE 32

DIRECTION B

NORTH OF ROUTE 207

DAY	SUN	MON	TUE	WED	THU	FRI	SAT
DATE	0	0	0	01/02/2008	01/03/2008	0	0
TYPE							
HOUR							

2008 ADT = 10200

ACF = 0.96

12A	0	0	0	0	108	0	0
01A	0	0	0	0	54	0	0
02A	0	0	0	0	58	0	0
03A	0	0	0	0	54	0	0
04A	0	0	0	0	81	0	0
05A	0	0	0	0	233	0	0
06A	0	0	0	622	0	0	0
07A	0	0	0	840	0	0	0
08A	0	0	0	703	0	0	0
09A	0	0	0	567	0	0	0
10A	0	0	0	563	0	0	0
11A	0	0	0	490	0	0	0
12P	0	0	0	594	0	0	0
01P	0	0	0	580	0	0	0
02P	0	0	0	677	0	0	0
03P	0	0	0	868	0	0	0
04P	0	0	0	912	0	0	0
05P	0	0	0	808	0	0	0
06P	0	0	0	447	0	0	0
07P	0	0	0	318	0	0	0
08P	0	0	0	256	0	0	0
09P	0	0	0	199	0	0	0
10P	0	0	0	150	0	0	0
11P	0	0	0	148	0	0	0
TOT	0	0	0	9742	588	0	0

STATE OF CONNECTICUT
DEPARTMENT OF TRANSPORTATION
BUREAU OF POLICY AND PLANNING
PLANNING INVENTORY AND DATA

TRAFFIC RECORDER DATA

TOWN OF FRANKLIN	ROUTE 610							DIRECTION B
(BAL TIC ROAD) - SW OF ROUTE 207	SUN	MON	TUE	WED	THU	FRI	SAT	
DAY	0	0	0	01/02/2008	01/03/2008	0	0	
DATE								
TYPE								
HOUR								
	2008 ADT = 2300		ACF = NA					

12A	0	0	0	0	7	0	0	
01A	0	0	0	0	4	0	0	
02A	0	0	0	0	9	0	0	
03A	0	0	0	0	5	0	0	
04A	0	0	0	0	17	0	0	
05A	0	0	0	0	49	0	0	
06A	0	0	0	107	0	0	0	
07A	0	0	0	193	0	0	0	
08A	0	0	0	192	0	0	0	
09A	0	0	0	110	0	0	0	
10A	0	0	0	106	0	0	0	
11A	0	0	0	116	0	0	0	
12P	0	0	0	101	0	0	0	
01P	0	0	0	109	0	0	0	
02P	0	0	0	144	0	0	0	
03P	0	0	0	190	0	0	0	
04P	0	0	0	181	0	0	0	
05P	0	0	0	199	0	0	0	
06P	0	0	0	99	0	0	0	
07P	0	0	0	107	0	0	0	
08P	0	0	0	81	0	0	0	
09P	0	0	0	49	0	0	0	
10P	0	0	0	20	0	0	0	
11P	0	0	0	25	0	0	0	
TOT	0	0	0	2129	91	0	0	

STATE OF CONNECTICUT
 DEPARTMENT OF TRANSPORTATION
 BUREAU OF POLICY AND PLANNING
 PLANNING INVENTORY AND DATA

TRAFFIC RECORDER DATA

TOWN OF FRANKLIN	ROUTE 87							DIRECTION B
SE OF CHAMPION ROAD	SUN	MON	TUE	WED	THU	FRI	SAT	
DAY	0	01/07/2008	01/08/2008	0	0	0	0	
DATE								
TYPE								
HOUR								
	2008 ADT = 4200		ACF = 0.96					

12A	0	0	53	0	0	0	0	
01A	0	0	16	0	0	0	0	
02A	0	0	8	0	0	0	0	
03A	0	0	16	0	0	0	0	
04A	0	0	23	0	0	0	0	
05A	0	114	0	0	0	0	0	
06A	0	295	0	0	0	0	0	
07A	0	393	0	0	0	0	0	
08A	0	312	0	0	0	0	0	
09A	0	231	0	0	0	0	0	
10A	0	187	0	0	0	0	0	
11A	0	183	0	0	0	0	0	
12P	0	192	0	0	0	0	0	
01P	0	227	0	0	0	0	0	
02P	0	270	0	0	0	0	0	
03P	0	384	0	0	0	0	0	
04P	0	392	0	0	0	0	0	
05P	0	350	0	0	0	0	0	
06P	0	200	0	0	0	0	0	
07P	0	137	0	0	0	0	0	
08P	0	87	0	0	0	0	0	
09P	0	73	0	0	0	0	0	
10P	0	54	0	0	0	0	0	
11P	0	72	0	0	0	0	0	
TOT	0	4153	116	0	0	0	0	

STATE OF CONNECTICUT
 DEPARTMENT OF TRANSPORTATION
 BUREAU OF POLICY AND PLANNING
 PLANNING INVENTORY AND DATA

TRAFFIC RECORDER DATA

TOWN OF FRANKLIN		ROUTE 207						DIRECTION B
SE OF HOLTON ROAD		SUN	MON	TUE	WED	THU	FRI	SAT
DAY	DATE	0	0	0	01/02/2008	01/03/2008	0	0
TYPE	HOUR	2008 ADT = 2200		ACF = NA				

12A		0	0	0	0	9	0	0
01A		0	0	0	0	4	0	0
02A		0	0	0	0	3	0	0
03A		0	0	0	0	7	0	0
04A		0	0	0	0	9	0	0
05A		0	0	0	0	33	0	0
06A		0	0	0	108	0	0	0
07A		0	0	0	158	0	0	0
08A		0	0	0	204	0	0	0
09A		0	0	0	115	0	0	0
10A		0	0	0	100	0	0	0
11A		0	0	0	117	0	0	0
12P		0	0	0	113	0	0	0
01P		0	0	0	122	0	0	0
02P		0	0	0	176	0	0	0
03P		0	0	0	212	0	0	0
04P		0	0	0	191	0	0	0
05P		0	0	0	182	0	0	0
06P		0	0	0	100	0	0	0
07P		0	0	0	84	0	0	0
08P		0	0	0	53	0	0	0
09P		0	0	0	27	0	0	0
10P		0	0	0	20	0	0	0
11P		0	0	0	20	0	0	0
TOT		0	0	0	2102	65	0	0

STATE OF CONNECTICUT
DEPARTMENT OF TRANSPORTATION
BUREAU OF POLICY AND PLANNING
PLANNING INVENTORY AND DATA

TRAFFIC RECORDER DATA

TOWN OF FRANKLIN

ROUTE 87

DIRECTION B

AT LEBANON TL

DAY	SUN	MON	TUE	WED	THU	FRI	SAT
DATE	0	01/07/2008	01/08/2008	0	0	0	0
TYPE							
HOUR							

2008 ADT = 3900 ACF = 0.96

12A	0	0	47	0	0	0	0
01A	0	0	11	0	0	0	0
02A	0	0	11	0	0	0	0
03A	0	0	25	0	0	0	0
04A	0	0	14	0	0	0	0
05A	0	121	0	0	0	0	0
06A	0	289	0	0	0	0	0
07A	0	375	0	0	0	0	0
08A	0	288	0	0	0	0	0
09A	0	198	0	0	0	0	0
10A	0	163	0	0	0	0	0
11A	0	165	0	0	0	0	0
12P	0	148	0	0	0	0	0
01P	0	198	0	0	0	0	0
02P	0	258	0	0	0	0	0
03P	0	364	0	0	0	0	0
04P	0	364	0	0	0	0	0
05P	0	329	0	0	0	0	0
06P	0	159	0	0	0	0	0
07P	0	112	0	0	0	0	0
08P	0	71	0	0	0	0	0
09P	0	68	0	0	0	0	0
10P	0	54	0	0	0	0	0
11P	0	64	0	0	0	0	0
TOT	0	3788	108	0	0	0	0

STATE OF CONNECTICUT
 DEPARTMENT OF TRANSPORTATION
 BUREAU OF POLICY AND PLANNING
 PLANNING INVENTORY AND DATA

TRAFFIC RECORDER DATA

TOWN OF FRANKLIN	ROUTE 32							DIRECTION B
AT LEBANON TL	SUN	MON	TUE	WED	THU	FRI	SAT	
DAY	0	0	0	01/02/2008	01/03/2008	0	0	
DATE	0	0	0	01/02/2008	01/03/2008	0	0	
TYPE								
HOUR								
	2008 ADT = 9900		ACF = 0.96					

12A	0	0	0	0	107	0	0	
01A	0	0	0	0	55	0	0	
02A	0	0	0	0	54	0	0	
03A	0	0	0	0	56	0	0	
04A	0	0	0	0	75	0	0	
05A	0	0	0	0	231	0	0	
06A	0	0	0	574	0	0	0	
07A	0	0	0	841	0	0	0	
08A	0	0	0	654	0	0	0	
09A	0	0	0	514	0	0	0	
10A	0	0	0	511	0	0	0	
11A	0	0	0	455	0	0	0	
12P	0	0	0	575	0	0	0	
01P	0	0	0	560	0	0	0	
02P	0	0	0	661	0	0	0	
03P	0	0	0	838	0	0	0	
04P	0	0	0	924	0	0	0	
05P	0	0	0	789	0	0	0	
06P	0	0	0	454	0	0	0	
07P	0	0	0	307	0	0	0	
08P	0	0	0	258	0	0	0	
09P	0	0	0	196	0	0	0	
10P	0	0	0	147	0	0	0	
11P	0	0	0	143	0	0	0	
TOT	0	0	0	9401	578	0	0	

STATE OF CONNECTICUT
DEPARTMENT OF TRANSPORTATION
BUREAU OF POLICY AND PLANNING
PLANNING INVENTORY AND DATA

TRAFFIC RECORDER DATA

TOWN OF FRANKLIN

ROUTE 207

DIRECTION B

SE OF SR 610 (BAL TIC ROAD)

DAY	SUN	MON	TUE	WED	THU	FRI	SAT
DATE	0	0	0	01/02/2008	01/03/2008	0	0
TYPE							
HOUR							

2008 ADT = 2900

ACF = NA

12A	0	0	0	0	13	0	0
01A	0	0	0	0	6	0	0
02A	0	0	0	0	5	0	0
03A	0	0	0	0	7	0	0
04A	0	0	0	0	20	0	0
05A	0	0	0	0	57	0	0
06A	0	0	0	160	0	0	0
07A	0	0	0	230	0	0	0
08A	0	0	0	218	0	0	0
09A	0	0	0	164	0	0	0
10A	0	0	0	137	0	0	0
11A	0	0	0	160	0	0	0
12P	0	0	0	143	0	0	0
01P	0	0	0	178	0	0	0
02P	0	0	0	228	0	0	0
03P	0	0	0	251	0	0	0
04P	0	0	0	244	0	0	0
05P	0	0	0	227	0	0	0
06P	0	0	0	131	0	0	0
07P	0	0	0	117	0	0	0
08P	0	0	0	77	0	0	0
09P	0	0	0	54	0	0	0
10P	0	0	0	33	0	0	0
11P	0	0	0	31	0	0	0
TOT	0	0	0	2783	108	0	0

STATE OF CONNECTICUT
DEPARTMENT OF TRANSPORTATION
BUREAU OF POLICY AND PLANNING
PLANNING INVENTORY AND DATA

TRAFFIC RECORDER DATA

TOWN OF FRANKLIN		ROUTE 32						DIRECTION N
NORTH OF MANNING ROAD (S JCT)		SUN	MON	TUE	WED	THU	FRI	SAT
DAY	DATE	0	01/07/2008	01/08/2008	01/09/2008	0	0	0
TYPE	HOUR	2008 ADT = 5500		ACF = NA				

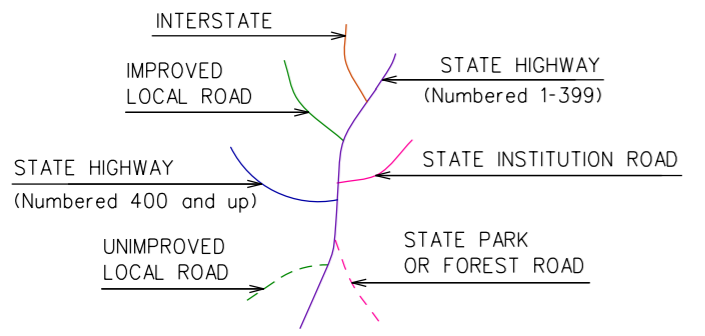
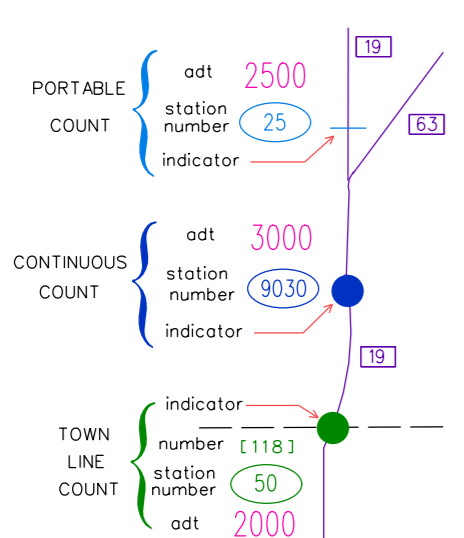
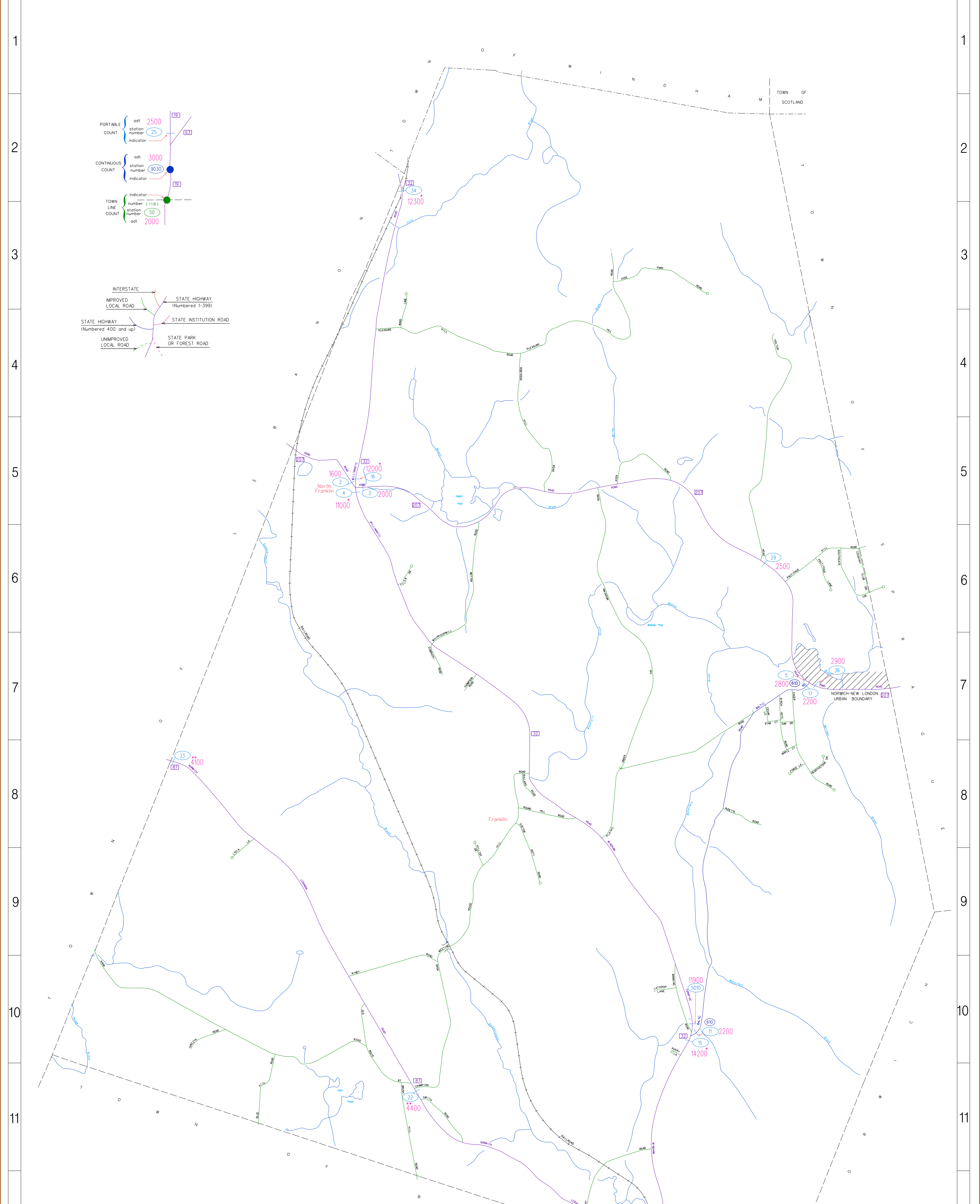
12A		0	0	102	78	0	0	0
01A		0	0	49	35	0	0	0
02A		0	0	31	33	0	0	0
03A		0	0	28	21	0	0	0
04A		0	0	36	30	0	0	0
05A		0	46	48	0	0	0	0
06A		0	186	194	0	0	0	0
07A		0	306	305	0	0	0	0
08A		0	330	313	0	0	0	0
09A		0	248	242	0	0	0	0
10A		0	254	241	0	0	0	0
11A		0	249	267	0	0	0	0
12P		0	264	283	0	0	0	0
01P		0	297	292	0	0	0	0
02P		0	347	365	0	0	0	0
03P		0	514	525	0	0	0	0
04P		0	548	625	0	0	0	0
05P		0	435	555	0	0	0	0
06P		0	269	289	0	0	0	0
07P		0	179	179	0	0	0	0
08P		0	131	148	0	0	0	0
09P		0	121	141	0	0	0	0
10P		0	102	86	0	0	0	0
11P		0	172	104	0	0	0	0
TOT		0	4998	5448	197	0	0	0

STATE OF CONNECTICUT
DEPARTMENT OF TRANSPORTATION
BUREAU OF POLICY AND PLANNING
PLANNING INVENTORY AND DATA

TRAFFIC RECORDER DATA

TOWN OF FRANKLIN		ROUTE 32						DIRECTION S
NORTH OF MANNING ROAD (S JCT)		SUN	MON	TUE	WED	THU	FRI	SAT
DAY	DATE	0	01/07/2008	01/08/2008	01/09/2008	0	0	0
TYPE	HOUR	2008 ADT = 5500		ACF = NA				

12A		0	0	26	45	0	0	0
01A		0	0	14	16	0	0	0
02A		0	0	31	32	0	0	0
03A		0	0	25	20	0	0	0
04A		0	0	66	61	0	0	0
05A		0	195	195	0	0	0	0
06A		0	389	392	0	0	0	0
07A		0	486	491	0	0	0	0
08A		0	420	448	0	0	0	0
09A		0	314	301	0	0	0	0
10A		0	261	317	0	0	0	0
11A		0	276	256	0	0	0	0
12P		0	291	306	0	0	0	0
01P		0	273	309	0	0	0	0
02P		0	314	333	0	0	0	0
03P		0	347	352	0	0	0	0
04P		0	371	339	0	0	0	0
05P		0	391	354	0	0	0	0
06P		0	258	239	0	0	0	0
07P		0	179	143	0	0	0	0
08P		0	121	114	0	0	0	0
09P		0	87	234	0	0	0	0
10P		0	55	96	0	0	0	0
11P		0	44	64	0	0	0	0
TOT		0	5072	5445	174	0	0	0



MACHINE LOCATIONS (17)
ADT 2011
COUNTED: FEBRUARY
FRANKLIN
CONNECTICUT

PREPARED BY THE
 CONNECTICUT DEPARTMENT OF TRANSPORTATION

IN COOPERATION WITH THE
 U.S. DEPARTMENT OF TRANSPORTATION
 FEDERAL HIGHWAY ADMINISTRATION

SCALE
 1000 0 1000 2000 3000 FEET

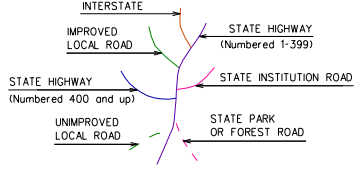
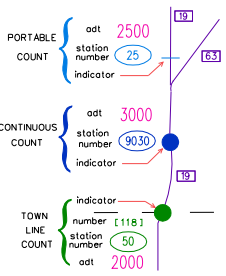
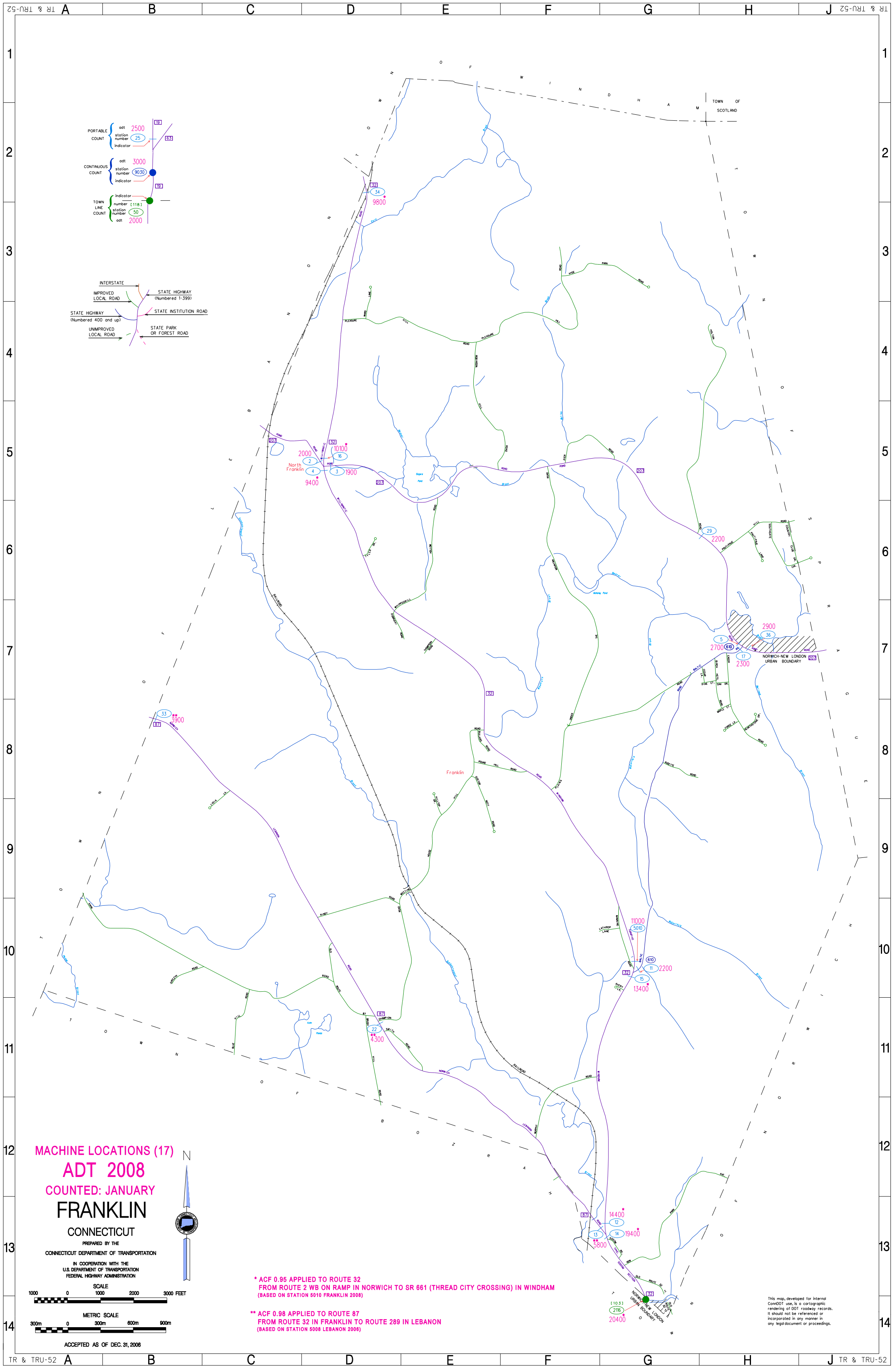
METRIC SCALE
 300m 0 300m 600m 900m



* ACF 0.96 APPLIED TO ROUTE 32
 FROM ROUTE 2 WB ON RAMP IN NORWICH TO SR 661 (THREAD CITY CROSSING) IN WINDHAM
 (BASED ON STATION 5010 FRANKLIN 2011)

** ACF 0.96 APPLIED TO ROUTE 87
 FROM ROUTE 32 IN FRANKLIN TO ROUTE 289 IN LEBANON
 (BASED ON STATION 5008 LEBANON 2011)

This map, developed for internal
 ConnDOT use, is a cartographic
 rendering of DOT roadway records.
 It should not be referenced or
 incorporated in any manner in
 any legal document or proceedings.



MACHINE LOCATIONS (17)
ADT 2008
COUNTED: JANUARY
FRANKLIN
CONNECTICUT

PREPARED BY THE
CONNECTICUT DEPARTMENT OF TRANSPORTATION

IN COOPERATION WITH THE
U.S. DEPARTMENT OF TRANSPORTATION
FEDERAL HIGHWAY ADMINISTRATION

SCALE
1000 0 1000 2000 3000 FEET

METRIC SCALE
300m 0 300m 600m 900m

ACCEPTED AS OF DEC. 31, 2006

* ACF 0.95 APPLIED TO ROUTE 32
FROM ROUTE 2 WB ON RAMP IN NORWICH TO SR 661 (THREAD CITY CROSSING) IN WINDHAM
(BASED ON STATION 5010 FRANKLIN 2008)

** ACF 0.98 APPLIED TO ROUTE 87
FROM ROUTE 32 IN FRANKLIN TO ROUTE 289 IN LEBANON
(BASED ON STATION 5008 LEBANON 2008)

This map, developed for internal ConDOT use, is a cartographic rendering of DOT roadway records. It should not be referenced or incorporated in any manner in any legal document or proceedings.

STATE OF CONNECTICUT
DEPARTMENT OF TRANSPORTATION
BUREAU OF POLICY AND PLANNING
PLANNING INVENTORY AND DATA

TRAFFIC RECORDER DATA

TOWN OF NORWICH	ROUTE 32							DIRECTION N
AT FRANKLIN TL	SUN	MON	TUE	WED	THU	FRI	SAT	
DAY	0	08/04/2014	08/05/2014	0	0	0	0	
DATE								
TYPE								
HOUR								
	2014 ADT = 9300		ACF = 0.92					

12A	0	0	84	0	0	0	0	
01A	0	0	67	0	0	0	0	
02A	0	0	36	0	0	0	0	
03A	0	0	48	0	0	0	0	
04A	0	0	72	0	0	0	0	
05A	0	221	219	0	0	0	0	
06A	0	477	463	0	0	0	0	
07A	0	751	743	0	0	0	0	
08A	0	697	696	0	0	0	0	
09A	0	523	529	0	0	0	0	
10A	0	553	560	0	0	0	0	
11A	0	669	653	0	0	0	0	
12P	0	603	609	0	0	0	0	
01P	0	675	661	0	0	0	0	
02P	0	708	715	0	0	0	0	
03P	0	898	904	0	0	0	0	
04P	0	997	1012	0	0	0	0	
05P	0	911	0	0	0	0	0	
06P	0	541	0	0	0	0	0	
07P	0	363	0	0	0	0	0	
08P	0	365	0	0	0	0	0	
09P	0	252	0	0	0	0	0	
10P	0	173	0	0	0	0	0	
11P	0	140	0	0	0	0	0	
TOT	0	10517	8071	0	0	0	0	

STATE OF CONNECTICUT
DEPARTMENT OF TRANSPORTATION
BUREAU OF POLICY AND PLANNING
PLANNING INVENTORY AND DATA

TRAFFIC RECORDER DATA

TOWN OF NORWICH

ROUTE 32

DIRECTION S

AT FRANKLIN TL

DAY

SUN

MON

TUE

WED

THU

FRI

SAT

DATE

0

08/04/2014

08/05/2014

0

0

0

0

TYPE

HOUR

2014 ADT = 9300

ACF = 0.92

	SUN	MON	TUE	WED	THU	FRI	SAT
12A	0	0	31	0	0	0	0
01A	0	0	40	0	0	0	0
02A	0	0	36	0	0	0	0
03A	0	0	56	0	0	0	0
04A	0	0	108	0	0	0	0
05A	0	350	353	0	0	0	0
06A	0	601	611	0	0	0	0
07A	0	773	766	0	0	0	0
08A	0	896	886	0	0	0	0
09A	0	715	716	0	0	0	0
10A	0	691	704	0	0	0	0
11A	0	685	694	0	0	0	0
12P	0	681	693	0	0	0	0
01P	0	696	691	0	0	0	0
02P	0	720	718	0	0	0	0
03P	0	763	753	0	0	0	0
04P	0	808	817	0	0	0	0
05P	0	779	0	0	0	0	0
06P	0	465	0	0	0	0	0
07P	0	350	0	0	0	0	0
08P	0	270	0	0	0	0	0
09P	0	142	0	0	0	0	0
10P	0	145	0	0	0	0	0
11P	0	87	0	0	0	0	0
TOT	0	10617	8673	0	0	0	0

STATE OF CONNECTICUT
DEPARTMENT OF TRANSPORTATION
BUREAU OF POLICY AND PLANNING
PLANNING INVENTORY AND DATA

TRAFFIC RECORDER DATA

TOWN OF NORWICH

ROUTE 32

DIRECTION N

AT FRANKLIN TL

DAY	SUN	MON	TUE	WED	THU	FRI	SAT
DATE	0	0	06/14/2011	06/15/2011	0	0	0
TYPE							
HOUR							

2011 ADT = 9400

ACF = 0.96

12A	0	0	0	126	0	0	0
01A	0	0	0	80	0	0	0
02A	0	0	57	0	0	0	0
03A	0	0	39	0	0	0	0
04A	0	0	83	0	0	0	0
05A	0	0	206	0	0	0	0
06A	0	0	484	0	0	0	0
07A	0	0	732	0	0	0	0
08A	0	0	732	0	0	0	0
09A	0	0	530	0	0	0	0
10A	0	0	536	0	0	0	0
11A	0	0	582	0	0	0	0
12P	0	0	587	0	0	0	0
01P	0	0	653	0	0	0	0
02P	0	0	787	0	0	0	0
03P	0	0	946	0	0	0	0
04P	0	0	1046	0	0	0	0
05P	0	0	821	0	0	0	0
06P	0	0	519	0	0	0	0
07P	0	0	392	0	0	0	0
08P	0	0	294	0	0	0	0
09P	0	0	241	0	0	0	0
10P	0	0	246	0	0	0	0
11P	0	0	204	0	0	0	0
TOT	0	0	10717	206	0	0	0

STATE OF CONNECTICUT
 DEPARTMENT OF TRANSPORTATION
 BUREAU OF POLICY AND PLANNING
 PLANNING INVENTORY AND DATA

TRAFFIC RECORDER DATA

TOWN OF NORWICH

ROUTE 32

DIRECTION S

AT FRANKLIN TL

DAY	SUN	MON	TUE	WED	THU	FRI	SAT
DATE	0	0	06/14/2011	06/15/2011	0	0	0

TYPE

HOUR

2011 ADT = 10000 ACF = 0.96

12A	0	0	0	52	0	0	0
01A	0	0	0	44	0	0	0
02A	0	0	44	0	0	0	0
03A	0	0	50	0	0	0	0
04A	0	0	117	0	0	0	0
05A	0	0	344	0	0	0	0
06A	0	0	714	0	0	0	0
07A	0	0	872	0	0	0	0
08A	0	0	915	0	0	0	0
09A	0	0	681	0	0	0	0
10A	0	0	712	0	0	0	0
11A	0	0	734	0	0	0	0
12P	0	0	731	0	0	0	0
01P	0	0	640	0	0	0	0
02P	0	0	752	0	0	0	0
03P	0	0	809	0	0	0	0
04P	0	0	907	0	0	0	0
05P	0	0	850	0	0	0	0
06P	0	0	464	0	0	0	0
07P	0	0	359	0	0	0	0
08P	0	0	279	0	0	0	0
09P	0	0	227	0	0	0	0
10P	0	0	157	0	0	0	0
11P	0	0	99	0	0	0	0
TOT	0	0	11457	96	0	0	0

STATE OF CONNECTICUT
DEPARTMENT OF TRANSPORTATION
BUREAU OF POLICY AND PLANNING
PLANNING INVENTORY AND DATA

TRAFFIC RECORDER DATA

TOWN OF NORWICH	ROUTE 32							DIRECTION B
AT FRANKLIN TL	SUN	MON	TUE	WED	THU	FRI	SAT	
DAY	0	0	0	07/02/2008	07/03/2008	0	0	
DATE	0	0	0	07/02/2008	07/03/2008	0	0	
TYPE								
HOUR								
	2008 ADT = 20600		ACF = 0.96					

12A	0	0	0	0	234	0	0	
01A	0	0	0	0	173	0	0	
02A	0	0	0	130	100	0	0	
03A	0	0	0	125	0	0	0	
04A	0	0	0	241	0	0	0	
05A	0	0	0	552	0	0	0	
06A	0	0	0	1155	0	0	0	
07A	0	0	0	1642	0	0	0	
08A	0	0	0	1607	0	0	0	
09A	0	0	0	1414	0	0	0	
10A	0	0	0	1311	0	0	0	
11A	0	0	0	1298	0	0	0	
12P	0	0	0	1327	0	0	0	
01P	0	0	0	1253	0	0	0	
02P	0	0	0	1465	0	0	0	
03P	0	0	0	1821	0	0	0	
04P	0	0	0	1913	0	0	0	
05P	0	0	0	1722	0	0	0	
06P	0	0	0	1189	0	0	0	
07P	0	0	0	852	0	0	0	
08P	0	0	0	785	0	0	0	
09P	0	0	0	653	0	0	0	
10P	0	0	0	445	0	0	0	
11P	0	0	0	314	0	0	0	
TOT	0	0	0	23214	507	0	0	