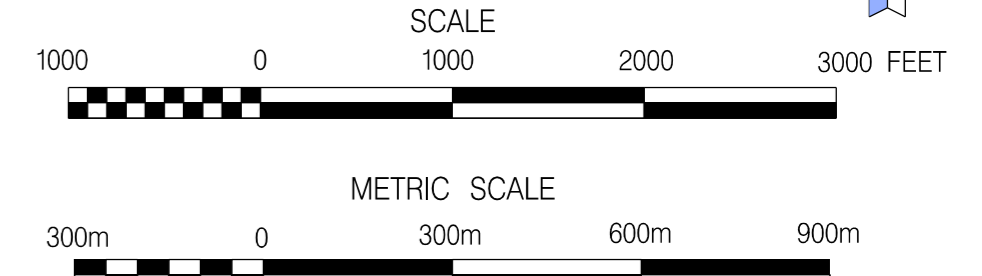


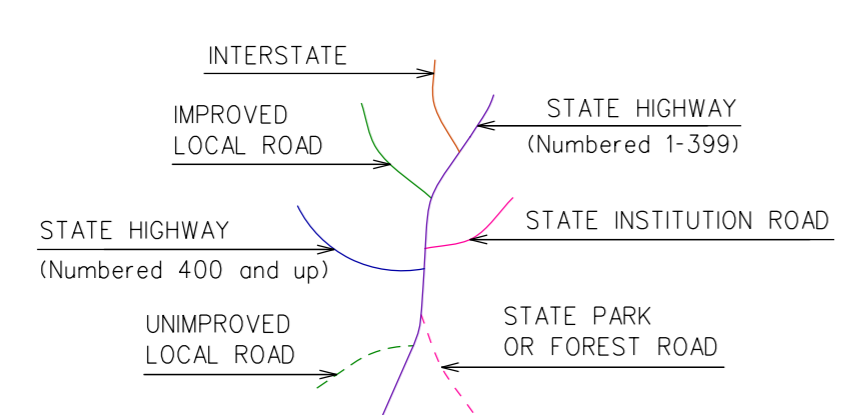
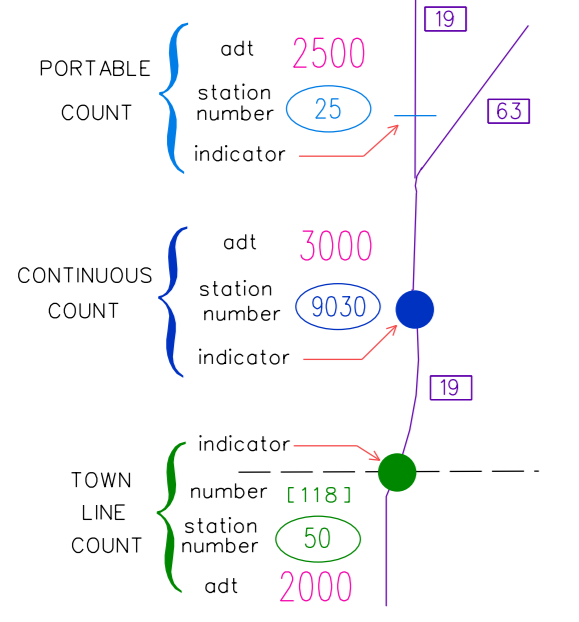
MACHINE LOCATIONS (36)
 2013 ADT
 COUNTED: OCT/NOV

EAST GRANBY
 CONNECTICUT

PREPARED BY THE
 CONNECTICUT DEPARTMENT OF TRANSPORTATION
 IN COOPERATION WITH THE
 U.S. DEPARTMENT OF TRANSPORTATION
 FEDERAL HIGHWAY ADMINISTRATION



ACCEPTED AS OF DEC. 31, 2011



* 2010 ADT (not counted on 2013)

This map, developed for internal ConnDOT use, is a cartographic rendering of DOT roadway records. It should not be referenced or incorporated in any manner in any legal document or proceedings.

STATE OF CONNECTICUT
DEPARTMENT OF TRANSPORTATION
BUREAU OF POLICY AND PLANNING
PLANNING INVENTORY AND DATA

TRAFFIC RECORDER DATA

TOWN OF EAST GRANBY		ROUTE 20						DIRECTION E
SE OF ROUTE 187	DAY	SUN	MON	TUE	WED	THU	FRI	SAT
DATE		0	11/04/2013	11/05/2013	0	0	0	0
TYPE								
HOUR								
		2013 ADT = 9100		ACF = NA				

12A		0	0	24	0	0	0	0
01A		0	0	8	0	0	0	0
02A		0	0	15	0	0	0	0
03A		0	0	39	0	0	0	0
04A		0	0	136	0	0	0	0
05A		0	381	0	0	0	0	0
06A		0	994	0	0	0	0	0
07A		0	1214	0	0	0	0	0
08A		0	992	0	0	0	0	0
09A		0	608	0	0	0	0	0
10A		0	485	0	0	0	0	0
11A		0	506	0	0	0	0	0
12P		0	522	0	0	0	0	0
01P		0	455	0	0	0	0	0
02P		0	495	0	0	0	0	0
03P		0	514	0	0	0	0	0
04P		0	577	0	0	0	0	0
05P		0	478	0	0	0	0	0
06P		0	294	0	0	0	0	0
07P		0	209	0	0	0	0	0
08P		0	155	0	0	0	0	0
09P		0	104	0	0	0	0	0
10P		0	101	0	0	0	0	0
11P		0	68	0	0	0	0	0
TOT		0	9152	222	0	0	0	0

STATE OF CONNECTICUT
DEPARTMENT OF TRANSPORTATION
BUREAU OF POLICY AND PLANNING
PLANNING INVENTORY AND DATA

TRAFFIC RECORDER DATA

TOWN OF EAST GRANBY	ROUTE 20							DIRECTION W
SE OF ROUTE 187	SUN	MON	TUE	WED	THU	FRI	SAT	
DAY	0	11/04/2013	11/05/2013	0	0	0	0	
DATE								
TYPE								
HOUR								
	2013 ADT = 8800		ACF = NA					

12A	0	0	101	0	0	0	0	
01A	0	0	35	0	0	0	0	
02A	0	0	26	0	0	0	0	
03A	0	0	19	0	0	0	0	
04A	0	0	35	0	0	0	0	
05A	0	119	0	0	0	0	0	
06A	0	313	0	0	0	0	0	
07A	0	458	0	0	0	0	0	
08A	0	426	0	0	0	0	0	
09A	0	368	0	0	0	0	0	
10A	0	358	0	0	0	0	0	
11A	0	470	0	0	0	0	0	
12P	0	512	0	0	0	0	0	
01P	0	438	0	0	0	0	0	
02P	0	596	0	0	0	0	0	
03P	0	833	0	0	0	0	0	
04P	0	1087	0	0	0	0	0	
05P	0	1059	0	0	0	0	0	
06P	0	693	0	0	0	0	0	
07P	0	372	0	0	0	0	0	
08P	0	264	0	0	0	0	0	
09P	0	210	0	0	0	0	0	
10P	0	148	0	0	0	0	0	
11P	0	96	0	0	0	0	0	
TOT	0	8820	216	0	0	0	0	

STATE OF CONNECTICUT
DEPARTMENT OF TRANSPORTATION
BUREAU OF POLICY AND PLANNING
PLANNING INVENTORY AND DATA

TRAFFIC RECORDER DATA

TOWN OF EAST GRANBY		ROUTE 187						DIRECTION B
NW OF ROUTE 20	DAY	SUN	MON	TUE	WED	THU	FRI	SAT
DATE		0	11/04/2013	11/05/2013	0	0	0	0
TYPE								
HOUR								
		2013 ADT = 6800		ACF = NA				

12A		0	0	36	0	0	0	0
01A		0	0	17	0	0	0	0
02A		0	0	10	0	0	0	0
03A		0	0	9	0	0	0	0
04A		0	0	57	0	0	0	0
05A		0	0	150	0	0	0	0
06A		0	535	0	0	0	0	0
07A		0	878	0	0	0	0	0
08A		0	517	0	0	0	0	0
09A		0	340	0	0	0	0	0
10A		0	254	0	0	0	0	0
11A		0	275	0	0	0	0	0
12P		0	290	0	0	0	0	0
01P		0	282	0	0	0	0	0
02P		0	375	0	0	0	0	0
03P		0	547	0	0	0	0	0
04P		0	775	0	0	0	0	0
05P		0	772	0	0	0	0	0
06P		0	369	0	0	0	0	0
07P		0	205	0	0	0	0	0
08P		0	131	0	0	0	0	0
09P		0	81	0	0	0	0	0
10P		0	58	0	0	0	0	0
11P		0	34	0	0	0	0	0
TOT		0	6718	279	0	0	0	0

STATE OF CONNECTICUT
DEPARTMENT OF TRANSPORTATION
BUREAU OF POLICY AND PLANNING
PLANNING INVENTORY AND DATA

TRAFFIC RECORDER DATA

TOWN OF EAST GRANBY		ROUTE 187						DIRECTION B
NW OF SR 540(HATCHETT HILL ROAD)		SUN	MON	TUE	WED	THU	FRI	SAT
DAY	DATE	0	0	11/05/2013	11/06/2013	0	0	0
TYPE	HOUR	2013 ADT = 6500		ACF = NA		*****		
12A		0	0	0	11	0	0	0
01A		0	0	0	8	0	0	0
02A		0	0	0	3	0	0	0
03A		0	0	0	2	0	0	0
04A		0	0	0	19	0	0	0
05A		0	0	0	90	0	0	0
06A		0	0	0	205	0	0	0
07A		0	0	818	0	0	0	0
08A		0	0	566	0	0	0	0
09A		0	0	333	0	0	0	0
10A		0	0	321	0	0	0	0
11A		0	0	309	0	0	0	0
12P		0	0	334	0	0	0	0
01P		0	0	362	0	0	0	0
02P		0	0	422	0	0	0	0
03P		0	0	538	0	0	0	0
04P		0	0	741	0	0	0	0
05P		0	0	718	0	0	0	0
06P		0	0	406	0	0	0	0
07P		0	0	238	0	0	0	0
08P		0	0	123	0	0	0	0
09P		0	0	104	0	0	0	0
10P		0	0	52	0	0	0	0
11P		0	0	22	0	0	0	0
TOT		0	0	6407	338	0	0	0

STATE OF CONNECTICUT
 DEPARTMENT OF TRANSPORTATION
 BUREAU OF POLICY AND PLANNING
 PLANNING INVENTORY AND DATA

TRAFFIC RECORDER DATA

TOWN OF EAST GRANBY	ROUTE 540						DIRECTION B
(HATCHETT HILL RD) - WEST OF ROUTE 187	SUN	MON	TUE	WED	THU	FRI	SAT
DAY	0	0	11/05/2013	11/06/2013	0	0	0
DATE							
TYPE							
HOUR							
	2013 ADT = 4100		ACF = NA				

12A	0	0	0	24	0	0	0
01A	0	0	0	8	0	0	0
02A	0	0	0	7	0	0	0
03A	0	0	0	17	0	0	0
04A	0	0	0	21	0	0	0
05A	0	0	0	72	0	0	0
06A	0	0	0	189	0	0	0
07A	0	0	523	0	0	0	0
08A	0	0	373	0	0	0	0
09A	0	0	216	0	0	0	0
10A	0	0	190	0	0	0	0
11A	0	0	207	0	0	0	0
12P	0	0	211	0	0	0	0
01P	0	0	185	0	0	0	0
02P	0	0	239	0	0	0	0
03P	0	0	354	0	0	0	0
04P	0	0	455	0	0	0	0
05P	0	0	457	0	0	0	0
06P	0	0	287	0	0	0	0
07P	0	0	150	0	0	0	0
08P	0	0	100	0	0	0	0
09P	0	0	83	0	0	0	0
10P	0	0	55	0	0	0	0
11P	0	0	28	0	0	0	0
TOT	0	0	4113	338	0	0	0

STATE OF CONNECTICUT
 DEPARTMENT OF TRANSPORTATION
 BUREAU OF POLICY AND PLANNING
 PLANNING INVENTORY AND DATA

TRAFFIC RECORDER DATA

TOWN OF EAST GRANBY	ROUTE 187							DIRECTION B
SW OF SR 540(HATCHETT HILL ROAD)	SUN	MON	TUE	WED	THU	FRI	SAT	
DAY	0	0	11/05/2013	11/06/2013	0	0	0	
DATE								
TYPE								
HOUR								
	2013 ADT = 6500		ACF = NA					

12A	0	0	0	25	0	0	0	
01A	0	0	0	18	0	0	0	
02A	0	0	0	16	0	0	0	
03A	0	0	0	16	0	0	0	
04A	0	0	0	48	0	0	0	
05A	0	0	0	96	0	0	0	
06A	0	0	0	307	0	0	0	
07A	0	0	952	0	0	0	0	
08A	0	0	719	0	0	0	0	
09A	0	0	340	0	0	0	0	
10A	0	0	258	0	0	0	0	
11A	0	0	274	0	0	0	0	
12P	0	0	314	0	0	0	0	
01P	0	0	347	0	0	0	0	
02P	0	0	340	0	0	0	0	
03P	0	0	545	0	0	0	0	
04P	0	0	756	0	0	0	0	
05P	0	0	742	0	0	0	0	
06P	0	0	370	0	0	0	0	
07P	0	0	176	0	0	0	0	
08P	0	0	102	0	0	0	0	
09P	0	0	86	0	0	0	0	
10P	0	0	66	0	0	0	0	
11P	0	0	51	0	0	0	0	
TOT	0	0	6438	526	0	0	0	

STATE OF CONNECTICUT
DEPARTMENT OF TRANSPORTATION
BUREAU OF POLICY AND PLANNING
PLANNING INVENTORY AND DATA

TRAFFIC RECORDER DATA

TOWN OF EAST GRANBY		ROUTE 187						DIRECTION B
SW OF SPOONVILLE ROAD #2		SUN	MON	TUE	WED	THU	FRI	SAT
DAY	DATE	0	0	0	10/30/2013	10/31/2013	0	0
TYPE	HOUR	2013 ADT = 7700		ACF = NA		*****		
12A		0	0	0	0	53	0	0
01A		0	0	0	0	25	0	0
02A		0	0	0	0	17	0	0
03A		0	0	0	0	17	0	0
04A		0	0	0	0	44	0	0
05A		0	0	0	0	120	0	0
06A		0	0	0	0	391	0	0
07A		0	0	0	992	0	0	0
08A		0	0	0	894	0	0	0
09A		0	0	0	417	0	0	0
10A		0	0	0	321	0	0	0
11A		0	0	0	327	0	0	0
12P		0	0	0	387	0	0	0
01P		0	0	0	358	0	0	0
02P		0	0	0	426	0	0	0
03P		0	0	0	608	0	0	0
04P		0	0	0	879	0	0	0
05P		0	0	0	971	0	0	0
06P		0	0	0	482	0	0	0
07P		0	0	0	237	0	0	0
08P		0	0	0	141	0	0	0
09P		0	0	0	118	0	0	0
10P		0	0	0	91	0	0	0
11P		0	0	0	59	0	0	0
TOT		0	0	0	7708	667	0	0

STATE OF CONNECTICUT
DEPARTMENT OF TRANSPORTATION
BUREAU OF POLICY AND PLANNING
PLANNING INVENTORY AND DATA

TRAFFIC RECORDER DATA

TOWN OF EAST GRANBY	ROUTE 189							DIRECTION B
SOUTH OF SR 540(HATCHETT HILL ROAD)	SUN	MON	TUE	WED	THU	FRI	SAT	
DAY	0	0	0	10/30/2013	10/31/2013	0	0	
DATE								
TYPE								
HOUR								
	2013 ADT = 10000		ACF = NA					

12A	0	0	0	0	66	0	0	
01A	0	0	0	0	21	0	0	
02A	0	0	0	0	22	0	0	
03A	0	0	0	0	17	0	0	
04A	0	0	0	0	63	0	0	
05A	0	0	0	0	220	0	0	
06A	0	0	0	0	605	0	0	
07A	0	0	0	1134	0	0	0	
08A	0	0	0	919	0	0	0	
09A	0	0	0	541	0	0	0	
10A	0	0	0	438	0	0	0	
11A	0	0	0	443	0	0	0	
12P	0	0	0	522	0	0	0	
01P	0	0	0	452	0	0	0	
02P	0	0	0	657	0	0	0	
03P	0	0	0	900	0	0	0	
04P	0	0	0	1084	0	0	0	
05P	0	0	0	1108	0	0	0	
06P	0	0	0	638	0	0	0	
07P	0	0	0	350	0	0	0	
08P	0	0	0	265	0	0	0	
09P	0	0	0	165	0	0	0	
10P	0	0	0	115	0	0	0	
11P	0	0	0	93	0	0	0	
TOT	0	0	0	9824	1014	0	0	

STATE OF CONNECTICUT
 DEPARTMENT OF TRANSPORTATION
 BUREAU OF POLICY AND PLANNING
 PLANNING INVENTORY AND DATA

TRAFFIC RECORDER DATA

TOWN OF EAST GRANBY	ROUTE 189						DIRECTION B
NORTH OF SR 540(HATCHETT HILL ROAD)	SUN	MON	TUE	WED	THU	FRI	SAT
DAY	0	0	0	10/30/2013	10/31/2013	0	0
DATE							
TYPE							
HOUR							
	2013 ADT = 9600		ACF = NA				

12A	0	0	0	0	44	0	0
01A	0	0	0	0	23	0	0
02A	0	0	0	0	18	0	0
03A	0	0	0	0	13	0	0
04A	0	0	0	0	42	0	0
05A	0	0	0	0	192	0	0
06A	0	0	0	0	610	0	0
07A	0	0	0	1093	0	0	0
08A	0	0	0	944	0	0	0
09A	0	0	0	529	0	0	0
10A	0	0	0	427	0	0	0
11A	0	0	0	475	0	0	0
12P	0	0	0	499	0	0	0
01P	0	0	0	445	0	0	0
02P	0	0	0	640	0	0	0
03P	0	0	0	863	0	0	0
04P	0	0	0	969	0	0	0
05P	0	0	0	1059	0	0	0
06P	0	0	0	651	0	0	0
07P	0	0	0	321	0	0	0
08P	0	0	0	252	0	0	0
09P	0	0	0	188	0	0	0
10P	0	0	0	112	0	0	0
11P	0	0	0	71	0	0	0
TOT	0	0	0	9538	942	0	0

STATE OF CONNECTICUT
 DEPARTMENT OF TRANSPORTATION
 BUREAU OF POLICY AND PLANNING
 PLANNING INVENTORY AND DATA

TRAFFIC RECORDER DATA

TOWN OF EAST GRANBY	ROUTE 20							DIRECTION E
WEST OF ROUTE 187	SUN	MON	TUE	WED	THU	FRI	SAT	
DAY	0	11/04/2013	11/05/2013	0	0	0	0	
DATE								
TYPE								
HOUR								
	2013 ADT = 9000		ACF = NA					

12A	0	0	16	0	0	0	0	
01A	0	0	8	0	0	0	0	
02A	0	0	18	0	0	0	0	
03A	0	0	37	0	0	0	0	
04A	0	0	108	0	0	0	0	
05A	0	326	0	0	0	0	0	
06A	0	871	0	0	0	0	0	
07A	0	1215	0	0	0	0	0	
08A	0	946	0	0	0	0	0	
09A	0	587	0	0	0	0	0	
10A	0	485	0	0	0	0	0	
11A	0	466	0	0	0	0	0	
12P	0	490	0	0	0	0	0	
01P	0	436	0	0	0	0	0	
02P	0	497	0	0	0	0	0	
03P	0	582	0	0	0	0	0	
04P	0	599	0	0	0	0	0	
05P	0	573	0	0	0	0	0	
06P	0	316	0	0	0	0	0	
07P	0	234	0	0	0	0	0	
08P	0	171	0	0	0	0	0	
09P	0	100	0	0	0	0	0	
10P	0	95	0	0	0	0	0	
11P	0	57	0	0	0	0	0	
TOT	0	9046	187	0	0	0	0	

STATE OF CONNECTICUT
 DEPARTMENT OF TRANSPORTATION
 BUREAU OF POLICY AND PLANNING
 PLANNING INVENTORY AND DATA

TRAFFIC RECORDER DATA

TOWN OF EAST GRANBY	ROUTE 20							DIRECTION W
WEST OF ROUTE 187	SUN	MON	TUE	WED	THU	FRI	SAT	
DAY	0	11/04/2013	11/05/2013	0	0	0	0	
DATE								
TYPE								
HOUR								
	2013 ADT = 8800		ACF = NA					

12A	0	0	80	0	0	0	0	
01A	0	0	35	0	0	0	0	
02A	0	0	22	0	0	0	0	
03A	0	0	16	0	0	0	0	
04A	0	0	40	0	0	0	0	
05A	0	125	0	0	0	0	0	
06A	0	329	0	0	0	0	0	
07A	0	496	0	0	0	0	0	
08A	0	471	0	0	0	0	0	
09A	0	353	0	0	0	0	0	
10A	0	344	0	0	0	0	0	
11A	0	437	0	0	0	0	0	
12P	0	468	0	0	0	0	0	
01P	0	473	0	0	0	0	0	
02P	0	625	0	0	0	0	0	
03P	0	803	0	0	0	0	0	
04P	0	1088	0	0	0	0	0	
05P	0	1090	0	0	0	0	0	
06P	0	687	0	0	0	0	0	
07P	0	398	0	0	0	0	0	
08P	0	273	0	0	0	0	0	
09P	0	219	0	0	0	0	0	
10P	0	151	0	0	0	0	0	
11P	0	95	0	0	0	0	0	
TOT	0	8925	193	0	0	0	0	

STATE OF CONNECTICUT
DEPARTMENT OF TRANSPORTATION
BUREAU OF POLICY AND PLANNING
PLANNING INVENTORY AND DATA

TRAFFIC RECORDER DATA

TOWN OF EAST GRANBY		ROUTE 187						DIRECTION B
SOUTH OF SOUTH STONE ROAD		SUN	MON	TUE	WED	THU	FRI	SAT
DAY	DATE	0	11/04/2013	11/05/2013	0	0	0	0
TYPE	HOUR	2013 ADT = 5800		ACF = NA		*****		
12A		0	0	29	0	0	0	0
01A		0	0	13	0	0	0	0
02A		0	0	10	0	0	0	0
03A		0	0	9	0	0	0	0
04A		0	0	43	0	0	0	0
05A		0	0	143	0	0	0	0
06A		0	485	0	0	0	0	0
07A		0	773	0	0	0	0	0
08A		0	466	0	0	0	0	0
09A		0	259	0	0	0	0	0
10A		0	206	0	0	0	0	0
11A		0	205	0	0	0	0	0
12P		0	226	0	0	0	0	0
01P		0	220	0	0	0	0	0
02P		0	329	0	0	0	0	0
03P		0	476	0	0	0	0	0
04P		0	667	0	0	0	0	0
05P		0	660	0	0	0	0	0
06P		0	372	0	0	0	0	0
07P		0	158	0	0	0	0	0
08P		0	100	0	0	0	0	0
09P		0	80	0	0	0	0	0
10P		0	52	0	0	0	0	0
11P		0	32	0	0	0	0	0
TOT		0	5766	247	0	0	0	0

STATE OF CONNECTICUT
 DEPARTMENT OF TRANSPORTATION
 BUREAU OF POLICY AND PLANNING
 PLANNING INVENTORY AND DATA

TRAFFIC RECORDER DATA

TOWN OF EAST GRANBY	ROUTE 20							DIRECTION B
AT GRANBY TOWN LINE	SUN	MON	TUE	WED	THU	FRI	SAT	
DAY	0	0	0	11/13/2013	11/14/2013	0	0	
DATE								
TYPE								
HOUR								
	2013 ADT = 12500		ACF = NA					

12A	0	0	0	0	95	0	0	
01A	0	0	0	0	33	0	0	
02A	0	0	0	0	21	0	0	
03A	0	0	0	0	42	0	0	
04A	0	0	0	0	104	0	0	
05A	0	0	0	340	0	0	0	
06A	0	0	0	873	0	0	0	
07A	0	0	0	1129	0	0	0	
08A	0	0	0	907	0	0	0	
09A	0	0	0	713	0	0	0	
10A	0	0	0	630	0	0	0	
11A	0	0	0	699	0	0	0	
12P	0	0	0	803	0	0	0	
01P	0	0	0	733	0	0	0	
02P	0	0	0	880	0	0	0	
03P	0	0	0	1000	0	0	0	
04P	0	0	0	1102	0	0	0	
05P	0	0	0	1041	0	0	0	
06P	0	0	0	738	0	0	0	
07P	0	0	0	468	0	0	0	
08P	0	0	0	395	0	0	0	
09P	0	0	0	295	0	0	0	
10P	0	0	0	220	0	0	0	
11P	0	0	0	140	0	0	0	
TOT	0	0	0	13106	295	0	0	

STATE OF CONNECTICUT
 DEPARTMENT OF TRANSPORTATION
 BUREAU OF POLICY AND PLANNING
 PLANNING INVENTORY AND DATA

TRAFFIC RECORDER DATA

TOWN OF EAST GRANBY	ROUTE 187							DIRECTION B
SW OF ROUTE 20	SUN	MON	TUE	WED	THU	FRI	SAT	
DAY	0	11/04/2013	11/05/2013	0	0	0	0	
DATE								
TYPE								
HOUR								
	2013 ADT = 6700		ACF = NA					

12A	0	0	13	0	0	0	0	
01A	0	0	5	0	0	0	0	
02A	0	0	1	0	0	0	0	
03A	0	0	4	0	0	0	0	
04A	0	0	28	0	0	0	0	
05A	0	0	129	0	0	0	0	
06A	0	344	0	0	0	0	0	
07A	0	824	0	0	0	0	0	
08A	0	534	0	0	0	0	0	
09A	0	390	0	0	0	0	0	
10A	0	334	0	0	0	0	0	
11A	0	384	0	0	0	0	0	
12P	0	410	0	0	0	0	0	
01P	0	396	0	0	0	0	0	
02P	0	485	0	0	0	0	0	
03P	0	473	0	0	0	0	0	
04P	0	644	0	0	0	0	0	
05P	0	657	0	0	0	0	0	
06P	0	370	0	0	0	0	0	
07P	0	211	0	0	0	0	0	
08P	0	121	0	0	0	0	0	
09P	0	74	0	0	0	0	0	
10P	0	51	0	0	0	0	0	
11P	0	22	0	0	0	0	0	
TOT	0	6724	180	0	0	0	0	

STATE OF CONNECTICUT
 DEPARTMENT OF TRANSPORTATION
 BUREAU OF POLICY AND PLANNING
 PLANNING INVENTORY AND DATA

TRAFFIC RECORDER DATA

TOWN OF EAST GRANBY		ROUTE 20						DIRECTION E
NW OF BRADLEY PARK ROAD		SUN	MON	TUE	WED	THU	FRI	SAT
DAY	DATE	0	11/04/2013	11/05/2013	0	0	0	0
TYPE	HOUR	2013 ADT = 10000		ACF = NA				

12A		0	0	68	0	0	0	0
01A		0	0	21	0	0	0	0
02A		0	0	19	0	0	0	0
03A		0	0	50	0	0	0	0
04A		0	0	158	0	0	0	0
05A		0	413	0	0	0	0	0
06A		0	1073	0	0	0	0	0
07A		0	1329	0	0	0	0	0
08A		0	1036	0	0	0	0	0
09A		0	666	0	0	0	0	0
10A		0	529	0	0	0	0	0
11A		0	567	0	0	0	0	0
12P		0	547	0	0	0	0	0
01P		0	503	0	0	0	0	0
02P		0	551	0	0	0	0	0
03P		0	663	0	0	0	0	0
04P		0	747	0	0	0	0	0
05P		0	609	0	0	0	0	0
06P		0	392	0	0	0	0	0
07P		0	239	0	0	0	0	0
08P		0	187	0	0	0	0	0
09P		0	130	0	0	0	0	0
10P		0	121	0	0	0	0	0
11P		0	94	0	0	0	0	0
TOT		0	10396	316	0	0	0	0

STATE OF CONNECTICUT
 DEPARTMENT OF TRANSPORTATION
 BUREAU OF POLICY AND PLANNING
 PLANNING INVENTORY AND DATA

TRAFFIC RECORDER DATA

TOWN OF EAST GRANBY		ROUTE 20						DIRECTION W
NW OF BRADLEY PARK ROAD		SUN	MON	TUE	WED	THU	FRI	SAT
DAY	DATE	0	11/04/2013	11/05/2013	0	0	0	0
TYPE	HOUR	2013 ADT = 10200		ACF = NA				

12A		0	0	109	0	0	0	0
01A		0	0	47	0	0	0	0
02A		0	0	34	0	0	0	0
03A		0	0	28	0	0	0	0
04A		0	0	69	0	0	0	0
05A		0	177	0	0	0	0	0
06A		0	460	0	0	0	0	0
07A		0	693	0	0	0	0	0
08A		0	606	0	0	0	0	0
09A		0	473	0	0	0	0	0
10A		0	411	0	0	0	0	0
11A		0	511	0	0	0	0	0
12P		0	560	0	0	0	0	0
01P		0	559	0	0	0	0	0
02P		0	678	0	0	0	0	0
03P		0	958	0	0	0	0	0
04P		0	1233	0	0	0	0	0
05P		0	1217	0	0	0	0	0
06P		0	797	0	0	0	0	0
07P		0	442	0	0	0	0	0
08P		0	312	0	0	0	0	0
09P		0	250	0	0	0	0	0
10P		0	178	0	0	0	0	0
11P		0	134	0	0	0	0	0
TOT		0	10649	287	0	0	0	0

STATE OF CONNECTICUT
 DEPARTMENT OF TRANSPORTATION
 BUREAU OF POLICY AND PLANNING
 PLANNING INVENTORY AND DATA

TRAFFIC RECORDER DATA

TOWN OF EAST GRANBY	ROUTE							DIRECTION B
FLOYDVILLE ROAD - WEST OF WOLCOTT ROAD	SUN	MON	TUE	WED	THU	FRI	SAT	
DAY	0	0	0	10/30/2013	10/31/2013	0	0	
DATE								
TYPE								
HOUR								
	2013 ADT = 3200		ACF = NA					

12A	0	0	0	0	11	0	0	
01A	0	0	0	0	8	0	0	
02A	0	0	0	0	7	0	0	
03A	0	0	0	0	8	0	0	
04A	0	0	0	0	27	0	0	
05A	0	0	0	0	77	0	0	
06A	0	0	0	0	170	0	0	
07A	0	0	0	263	0	0	0	
08A	0	0	0	214	0	0	0	
09A	0	0	0	150	0	0	0	
10A	0	0	0	140	0	0	0	
11A	0	0	0	162	0	0	0	
12P	0	0	0	180	0	0	0	
01P	0	0	0	151	0	0	0	
02P	0	0	0	196	0	0	0	
03P	0	0	0	306	0	0	0	
04P	0	0	0	296	0	0	0	
05P	0	0	0	352	0	0	0	
06P	0	0	0	230	0	0	0	
07P	0	0	0	126	0	0	0	
08P	0	0	0	83	0	0	0	
09P	0	0	0	68	0	0	0	
10P	0	0	0	42	0	0	0	
11P	0	0	0	19	0	0	0	
TOT	0	0	0	2978	308	0	0	

STATE OF CONNECTICUT
 DEPARTMENT OF TRANSPORTATION
 BUREAU OF POLICY AND PLANNING
 PLANNING INVENTORY AND DATA

TRAFFIC RECORDER DATA

TOWN OF EAST GRANBY		ROUTE 189						DIRECTION B
SW OF NORTH ROAD		SUN	MON	TUE	WED	THU	FRI	SAT
DAY	DATE	0	0	0	10/30/2013	10/31/2013	0	0
TYPE	HOUR	2013 ADT = 6700		ACF = NA		*****		
12A		0	0	0	0	32	0	0
01A		0	0	0	0	17	0	0
02A		0	0	0	0	12	0	0
03A		0	0	0	0	10	0	0
04A		0	0	0	0	27	0	0
05A		0	0	0	0	138	0	0
06A		0	0	0	0	454	0	0
07A		0	0	0	752	0	0	0
08A		0	0	0	629	0	0	0
09A		0	0	0	374	0	0	0
10A		0	0	0	330	0	0	0
11A		0	0	0	366	0	0	0
12P		0	0	0	386	0	0	0
01P		0	0	0	344	0	0	0
02P		0	0	0	473	0	0	0
03P		0	0	0	589	0	0	0
04P		0	0	0	677	0	0	0
05P		0	0	0	705	0	0	0
06P		0	0	0	421	0	0	0
07P		0	0	0	202	0	0	0
08P		0	0	0	160	0	0	0
09P		0	0	0	119	0	0	0
10P		0	0	0	66	0	0	0
11P		0	0	0	46	0	0	0
TOT		0	0	0	6639	690	0	0

STATE OF CONNECTICUT
DEPARTMENT OF TRANSPORTATION
BUREAU OF POLICY AND PLANNING
PLANNING INVENTORY AND DATA

TRAFFIC RECORDER DATA

TOWN OF EAST GRANBY		ROUTE 20						DIRECTION E
WEST OF NEWGATE ROAD		SUN	MON	TUE	WED	THU	FRI	SAT
DAY	DATE	0	0	0	11/13/2013	11/14/2013	11/15/2013	0
TYPE	HOUR	2013 ADT = 6900		ACF = NA				

12A		0	0	0	0	20	25	0
01A		0	0	0	0	4	20	0
02A		0	0	0	0	13	10	0
03A		0	0	0	0	37	36	0
04A		0	0	0	0	81	103	0
05A		0	0	0	263	253	0	0
06A		0	0	0	689	666	0	0
07A		0	0	0	854	815	0	0
08A		0	0	0	641	650	0	0
09A		0	0	0	440	403	0	0
10A		0	0	0	367	369	0	0
11A		0	0	0	381	385	0	0
12P		0	0	0	429	417	0	0
01P		0	0	0	357	356	0	0
02P		0	0	0	440	390	0	0
03P		0	0	0	412	429	0	0
04P		0	0	0	440	425	0	0
05P		0	0	0	378	402	0	0
06P		0	0	0	271	313	0	0
07P		0	0	0	162	214	0	0
08P		0	0	0	131	162	0	0
09P		0	0	0	125	95	0	0
10P		0	0	0	80	88	0	0
11P		0	0	0	56	69	0	0
TOT		0	0	0	6916	7056	194	0

STATE OF CONNECTICUT
DEPARTMENT OF TRANSPORTATION
BUREAU OF POLICY AND PLANNING
PLANNING INVENTORY AND DATA

TRAFFIC RECORDER DATA

TOWN OF EAST GRANBY	ROUTE 20							DIRECTION W
WEST OF NEWGATE ROAD	SUN	MON	TUE	WED	THU	FRI	SAT	
DAY	0	0	0	11/13/2013	11/14/2013	11/15/2013	0	
DATE								
TYPE								
HOUR								
	2013 ADT = 6800		ACF = NA					

12A	0	0	0	0	72	109	0	
01A	0	0	0	0	30	28	0	
02A	0	0	0	0	9	15	0	
03A	0	0	0	0	9	14	0	
04A	0	0	0	0	25	22	0	
05A	0	0	0	101	81	0	0	
06A	0	0	0	265	229	0	0	
07A	0	0	0	376	380	0	0	
08A	0	0	0	311	331	0	0	
09A	0	0	0	319	295	0	0	
10A	0	0	0	260	300	0	0	
11A	0	0	0	340	329	0	0	
12P	0	0	0	423	382	0	0	
01P	0	0	0	414	381	0	0	
02P	0	0	0	453	438	0	0	
03P	0	0	0	632	622	0	0	
04P	0	0	0	739	759	0	0	
05P	0	0	0	708	712	0	0	
06P	0	0	0	458	518	0	0	
07P	0	0	0	338	318	0	0	
08P	0	0	0	285	306	0	0	
09P	0	0	0	187	241	0	0	
10P	0	0	0	146	141	0	0	
11P	0	0	0	92	115	0	0	
TOT	0	0	0	6847	7023	188	0	

STATE OF CONNECTICUT
DEPARTMENT OF TRANSPORTATION
BUREAU OF POLICY AND PLANNING
PLANNING INVENTORY AND DATA

TRAFFIC RECORDER DATA

TOWN OF EAST GRANBY	ROUTE 20							DIRECTION E
EAST OF EAST STREET	SUN	MON	TUE	WED	THU	FRI	SAT	
DAY	0	11/04/2013	11/05/2013	11/06/2013	0	0	0	
DATE								
TYPE								
HOUR								
	2013 ADT = 10100		ACF = NA					

12A	0	0	26	26	0	0	0	
01A	0	0	11	14	0	0	0	
02A	0	0	16	12	0	0	0	
03A	0	0	53	64	0	0	0	
04A	0	0	173	170	0	0	0	
05A	0	442	439	0	0	0	0	
06A	0	1144	1143	0	0	0	0	
07A	0	1406	1472	0	0	0	0	
08A	0	988	946	0	0	0	0	
09A	0	631	538	0	0	0	0	
10A	0	504	535	0	0	0	0	
11A	0	537	540	0	0	0	0	
12P	0	583	609	0	0	0	0	
01P	0	486	508	0	0	0	0	
02P	0	539	569	0	0	0	0	
03P	0	571	702	0	0	0	0	
04P	0	598	616	0	0	0	0	
05P	0	481	569	0	0	0	0	
06P	0	355	386	0	0	0	0	
07P	0	227	261	0	0	0	0	
08P	0	173	198	0	0	0	0	
09P	0	102	139	0	0	0	0	
10P	0	112	106	0	0	0	0	
11P	0	74	69	0	0	0	0	
TOT	0	9953	10624	286	0	0	0	

STATE OF CONNECTICUT
 DEPARTMENT OF TRANSPORTATION
 BUREAU OF POLICY AND PLANNING
 PLANNING INVENTORY AND DATA

TRAFFIC RECORDER DATA

TOWN OF EAST GRANBY	ROUTE 20							DIRECTION W
EAST OF EAST STREET	SUN	MON	TUE	WED	THU	FRI	SAT	
DAY	0	11/04/2013	11/05/2013	11/06/2013	0	0	0	
DATE								
TYPE								
HOUR								
	2013 ADT = 10200		ACF = NA					

12A	0	0	110	111	0	0	0	
01A	0	0	44	46	0	0	0	
02A	0	0	29	27	0	0	0	
03A	0	0	20	20	0	0	0	
04A	0	0	42	48	0	0	0	
05A	0	130	123	0	0	0	0	
06A	0	369	360	0	0	0	0	
07A	0	499	537	0	0	0	0	
08A	0	471	542	0	0	0	0	
09A	0	413	430	0	0	0	0	
10A	0	379	443	0	0	0	0	
11A	0	514	509	0	0	0	0	
12P	0	547	665	0	0	0	0	
01P	0	508	572	0	0	0	0	
02P	0	646	598	0	0	0	0	
03P	0	931	1050	0	0	0	0	
04P	0	1279	1328	0	0	0	0	
05P	0	1258	1327	0	0	0	0	
06P	0	750	727	0	0	0	0	
07P	0	414	481	0	0	0	0	
08P	0	297	353	0	0	0	0	
09P	0	243	284	0	0	0	0	
10P	0	161	174	0	0	0	0	
11P	0	112	150	0	0	0	0	
TOT	0	9921	10898	252	0	0	0	

STATE OF CONNECTICUT
DEPARTMENT OF TRANSPORTATION
BUREAU OF POLICY AND PLANNING
PLANNING INVENTORY AND DATA

TRAFFIC RECORDER DATA

TOWN OF EAST GRANBY	ROUTE							DIRECTION E
FLOYDVILLE ROAD - WEST OF ROUTE 189	SUN	MON	TUE	WED	THU	FRI	SAT	
DAY								
DATE	0	0	0	10/30/2013	10/31/2013	11/01/2013	0	
TYPE								
HOUR								
	2013 ADT = 2800		ACF = NA					

12A	0	0	0	0	7	8	0	
01A	0	0	0	0	7	6	0	
02A	0	0	0	0	4	8	0	
03A	0	0	0	0	5	6	0	
04A	0	0	0	0	15	29	0	
05A	0	0	0	0	67	83	0	
06A	0	0	0	0	171	176	0	
07A	0	0	0	351	346	0	0	
08A	0	0	0	283	283	0	0	
09A	0	0	0	158	143	0	0	
10A	0	0	0	155	141	0	0	
11A	0	0	0	154	144	0	0	
12P	0	0	0	166	186	0	0	
01P	0	0	0	179	161	0	0	
02P	0	0	0	192	160	0	0	
03P	0	0	0	261	270	0	0	
04P	0	0	0	291	280	0	0	
05P	0	0	0	216	250	0	0	
06P	0	0	0	202	127	0	0	
07P	0	0	0	107	65	0	0	
08P	0	0	0	70	72	0	0	
09P	0	0	0	50	70	0	0	
10P	0	0	0	44	29	0	0	
11P	0	0	0	21	13	0	0	
TOT	0	0	0	2900	3016	316	0	

STATE OF CONNECTICUT
DEPARTMENT OF TRANSPORTATION
BUREAU OF POLICY AND PLANNING
PLANNING INVENTORY AND DATA

TRAFFIC RECORDER DATA

TOWN OF EAST GRANBY	ROUTE							DIRECTION W
FLOYDVILLE ROAD - WEST OF ROUTE 189	SUN	MON	TUE	WED	THU	FRI	SAT	
DAY								
DATE	0	0	0	10/30/2013	10/31/2013	11/01/2013	0	
TYPE								
HOUR								
	2013 ADT = 2900		ACF = NA					

12A	0	0	0	0	26	17	0	
01A	0	0	0	0	12	12	0	
02A	0	0	0	0	4	8	0	
03A	0	0	0	0	5	6	0	
04A	0	0	0	0	16	19	0	
05A	0	0	0	0	52	53	0	
06A	0	0	0	0	157	152	0	
07A	0	0	0	164	194	0	0	
08A	0	0	0	196	191	0	0	
09A	0	0	0	168	174	0	0	
10A	0	0	0	112	133	0	0	
11A	0	0	0	139	132	0	0	
12P	0	0	0	160	179	0	0	
01P	0	0	0	143	145	0	0	
02P	0	0	0	206	200	0	0	
03P	0	0	0	260	262	0	0	
04P	0	0	0	325	384	0	0	
05P	0	0	0	418	366	0	0	
06P	0	0	0	231	176	0	0	
07P	0	0	0	127	77	0	0	
08P	0	0	0	82	77	0	0	
09P	0	0	0	83	61	0	0	
10P	0	0	0	35	24	0	0	
11P	0	0	0	33	14	0	0	
TOT	0	0	0	2882	3061	267	0	

STATE OF CONNECTICUT
DEPARTMENT OF TRANSPORTATION
BUREAU OF POLICY AND PLANNING
PLANNING INVENTORY AND DATA

TRAFFIC RECORDER DATA

TOWN OF EAST GRANBY

ROUTE 20

DIRECTION E

EAST OF BRADLEY PARK ROAD

DAY	SUN	MON	TUE	WED	THU	FRI	SAT
DATE	0	11/04/2013	11/05/2013	11/06/2013	0	0	0
TYPE							
HOUR							

2013 ADT = 14800 ACF = NA

12A	0	0	213	190	0	0	0
01A	0	0	68	77	0	0	0
02A	0	0	115	129	0	0	0
03A	0	0	113	147	0	0	0
04A	0	224	235	0	0	0	0
05A	0	530	495	0	0	0	0
06A	0	1292	1283	0	0	0	0
07A	0	1683	1750	0	0	0	0
08A	0	1389	1390	0	0	0	0
09A	0	830	785	0	0	0	0
10A	0	736	790	0	0	0	0
11A	0	783	613	0	0	0	0
12P	0	789	234	0	0	0	0
01P	0	734	753	0	0	0	0
02P	0	814	875	0	0	0	0
03P	0	1133	1338	0	0	0	0
04P	0	1233	1405	0	0	0	0
05P	0	1043	1155	0	0	0	0
06P	0	629	792	0	0	0	0
07P	0	396	657	0	0	0	0
08P	0	296	365	0	0	0	0
09P	0	222	290	0	0	0	0
10P	0	220	232	0	0	0	0
11P	0	233	228	0	0	0	0
TOT	0	15209	16174	543	0	0	0

STATE OF CONNECTICUT
DEPARTMENT OF TRANSPORTATION
BUREAU OF POLICY AND PLANNING
PLANNING INVENTORY AND DATA

TRAFFIC RECORDER DATA

TOWN OF EAST GRANBY	ROUTE 20							DIRECTION W
EAST OF BRADLEY PARK ROAD	SUN	MON	TUE	WED	THU	FRI	SAT	
DAY	0	11/04/2013	11/05/2013	11/06/2013	0	0	0	
DATE								
TYPE								
HOUR								
	2013 ADT = 16100		ACF = NA					

12A	0	0	156	142	0	0	0	
01A	0	0	82	96	0	0	0	
02A	0	0	79	80	0	0	0	
03A	0	0	92	109	0	0	0	
04A	0	203	228	0	0	0	0	
05A	0	421	395	0	0	0	0	
06A	0	926	1083	0	0	0	0	
07A	0	1184	1310	0	0	0	0	
08A	0	933	1103	0	0	0	0	
09A	0	705	747	0	0	0	0	
10A	0	617	727	0	0	0	0	
11A	0	712	1005	0	0	0	0	
12P	0	836	1428	0	0	0	0	
01P	0	796	948	0	0	0	0	
02P	0	962	1054	0	0	0	0	
03P	0	1374	1573	0	0	0	0	
04P	0	1532	1671	0	0	0	0	
05P	0	1503	1620	0	0	0	0	
06P	0	956	989	0	0	0	0	
07P	0	576	630	0	0	0	0	
08P	0	405	524	0	0	0	0	
09P	0	377	431	0	0	0	0	
10P	0	325	338	0	0	0	0	
11P	0	265	289	0	0	0	0	
TOT	0	15608	18502	427	0	0	0	

STATE OF CONNECTICUT
DEPARTMENT OF TRANSPORTATION
BUREAU OF POLICY AND PLANNING
PLANNING INVENTORY AND DATA

TRAFFIC RECORDER DATA

TOWN OF EAST GRANBY	ROUTE 20							DIRECTION E
EAST OF EAST GRANBY ROAD	SUN	MON	TUE	WED	THU	FRI	SAT	
DAY	0	11/04/2013	11/05/2013	11/06/2013	0	0	0	
DATE								
TYPE								
HOUR								
	2013 ADT = 15900		ACF = NA					

12A	0	0	222	190	0	0	0	
01A	0	0	74	81	0	0	0	
02A	0	0	125	132	0	0	0	
03A	0	0	124	158	0	0	0	
04A	0	229	243	0	0	0	0	
05A	0	545	520	0	0	0	0	
06A	0	1319	1290	0	0	0	0	
07A	0	1741	1843	0	0	0	0	
08A	0	1491	1451	0	0	0	0	
09A	0	875	834	0	0	0	0	
10A	0	775	818	0	0	0	0	
11A	0	818	860	0	0	0	0	
12P	0	834	861	0	0	0	0	
01P	0	795	805	0	0	0	0	
02P	0	871	949	0	0	0	0	
03P	0	1210	1382	0	0	0	0	
04P	0	1299	1470	0	0	0	0	
05P	0	1097	1207	0	0	0	0	
06P	0	690	821	0	0	0	0	
07P	0	402	679	0	0	0	0	
08P	0	324	377	0	0	0	0	
09P	0	233	289	0	0	0	0	
10P	0	223	241	0	0	0	0	
11P	0	245	236	0	0	0	0	
TOT	0	16016	17721	561	0	0	0	

STATE OF CONNECTICUT
 DEPARTMENT OF TRANSPORTATION
 BUREAU OF POLICY AND PLANNING
 PLANNING INVENTORY AND DATA

TRAFFIC RECORDER DATA

TOWN OF EAST GRANBY	ROUTE 20							DIRECTION W
EAST OF EAST GRANBY ROAD	SUN	MON	TUE	WED	THU	FRI	SAT	
DAY	0	11/04/2013	11/05/2013	11/06/2013	0	0	0	
DATE								
TYPE								
HOUR								
	2013 ADT = 16300		ACF = NA					

12A	0	0	161	149	0	0	0	
01A	0	0	82	92	0	0	0	
02A	0	0	78	80	0	0	0	
03A	0	0	95	108	0	0	0	
04A	0	210	234	0	0	0	0	
05A	0	429	395	0	0	0	0	
06A	0	979	1136	0	0	0	0	
07A	0	1241	1359	0	0	0	0	
08A	0	986	1116	0	0	0	0	
09A	0	732	766	0	0	0	0	
10A	0	652	717	0	0	0	0	
11A	0	746	838	0	0	0	0	
12P	0	852	955	0	0	0	0	
01P	0	818	979	0	0	0	0	
02P	0	1012	1109	0	0	0	0	
03P	0	1460	1615	0	0	0	0	
04P	0	1604	1759	0	0	0	0	
05P	0	1555	1641	0	0	0	0	
06P	0	987	988	0	0	0	0	
07P	0	607	658	0	0	0	0	
08P	0	435	544	0	0	0	0	
09P	0	399	454	0	0	0	0	
10P	0	336	341	0	0	0	0	
11P	0	266	286	0	0	0	0	
TOT	0	16306	18306	429	0	0	0	

STATE OF CONNECTICUT
DEPARTMENT OF TRANSPORTATION
BUREAU OF POLICY AND PLANNING
PLANNING INVENTORY AND DATA

TRAFFIC RECORDER DATA

TOWN OF EAST GRANBY	ROUTE							DIRECTION E
RUSSEL RD - WEST OF PERIMETER RD	SUN	MON	TUE	WED	THU	FRI	SAT	
DAY	0	0	11/05/2013	11/06/2013	0	0	0	
DATE								
TYPE								
HOUR								
	2013 ADT = 450		ACF = NA					

12A	0	0	7	2	0	0	0	
01A	0	0	3	3	0	0	0	
02A	0	0	1	0	0	0	0	
03A	0	0	2	5	0	0	0	
04A	0	0	3	2	0	0	0	
05A	0	0	12	12	0	0	0	
06A	0	0	47	43	0	0	0	
07A	0	0	33	0	0	0	0	
08A	0	0	30	0	0	0	0	
09A	0	0	21	0	0	0	0	
10A	0	0	16	0	0	0	0	
11A	0	0	20	0	0	0	0	
12P	0	0	28	0	0	0	0	
01P	0	0	28	0	0	0	0	
02P	0	0	35	0	0	0	0	
03P	0	0	53	0	0	0	0	
04P	0	0	36	0	0	0	0	
05P	0	0	35	0	0	0	0	
06P	0	0	22	0	0	0	0	
07P	0	0	19	0	0	0	0	
08P	0	0	7	0	0	0	0	
09P	0	0	3	0	0	0	0	
10P	0	0	2	0	0	0	0	
11P	0	0	2	0	0	0	0	
TOT	0	0	465	67	0	0	0	

STATE OF CONNECTICUT
DEPARTMENT OF TRANSPORTATION
BUREAU OF POLICY AND PLANNING
PLANNING INVENTORY AND DATA

TRAFFIC RECORDER DATA

TOWN OF EAST GRANBY	ROUTE							DIRECTION W
RUSSEL RD - WEST OF PERIMETER RD	SUN	MON	TUE	WED	THU	FRI	SAT	
DAY								
DATE	0	0	11/05/2013	11/06/2013	0	0	0	
TYPE								
HOUR								
	2013 ADT = 400		ACF = NA					

12A	0	0	1	0	0	0	0	
01A	0	0	2	2	0	0	0	
02A	0	0	1	0	0	0	0	
03A	0	0	1	0	0	0	0	
04A	0	0	0	1	0	0	0	
05A	0	0	2	3	0	0	0	
06A	0	0	15	17	0	0	0	
07A	0	0	23	0	0	0	0	
08A	0	0	21	0	0	0	0	
09A	0	0	9	0	0	0	0	
10A	0	0	15	0	0	0	0	
11A	0	0	22	0	0	0	0	
12P	0	0	25	0	0	0	0	
01P	0	0	32	0	0	0	0	
02P	0	0	29	0	0	0	0	
03P	0	0	41	0	0	0	0	
04P	0	0	52	0	0	0	0	
05P	0	0	50	0	0	0	0	
06P	0	0	31	0	0	0	0	
07P	0	0	28	0	0	0	0	
08P	0	0	22	0	0	0	0	
09P	0	0	12	0	0	0	0	
10P	0	0	13	0	0	0	0	
11P	0	0	4	0	0	0	0	
TOT	0	0	451	23	0	0	0	

STATE OF CONNECTICUT
DEPARTMENT OF TRANSPORTATION
BUREAU OF POLICY AND PLANNING
PLANNING INVENTORY AND DATA

TRAFFIC RECORDER DATA

TOWN OF EAST GRANBY		ROUTE 20						DIRECTION E
SE OF ROUTE 187	DAY	SUN	MON	TUE	WED	THU	FRI	SAT
DATE		0	10/04/2010	10/05/2010	0	0	0	0
TYPE								
HOUR								
		2010 ADT = 8800		ACF = NA				

12A		0	0	25	0	0	0	0
01A		0	0	14	0	0	0	0
02A		0	0	20	0	0	0	0
03A		0	0	47	0	0	0	0
04A		0	0	117	0	0	0	0
05A		0	353	0	0	0	0	0
06A		0	910	0	0	0	0	0
07A		0	1214	0	0	0	0	0
08A		0	897	0	0	0	0	0
09A		0	550	0	0	0	0	0
10A		0	489	0	0	0	0	0
11A		0	476	0	0	0	0	0
12P		0	520	0	0	0	0	0
01P		0	445	0	0	0	0	0
02P		0	426	0	0	0	0	0
03P		0	496	0	0	0	0	0
04P		0	457	0	0	0	0	0
05P		0	471	0	0	0	0	0
06P		0	320	0	0	0	0	0
07P		0	222	0	0	0	0	0
08P		0	155	0	0	0	0	0
09P		0	129	0	0	0	0	0
10P		0	76	0	0	0	0	0
11P		0	78	0	0	0	0	0
TOT		0	8684	223	0	0	0	0

STATE OF CONNECTICUT
DEPARTMENT OF TRANSPORTATION
BUREAU OF POLICY AND PLANNING
PLANNING INVENTORY AND DATA

TRAFFIC RECORDER DATA

TOWN OF EAST GRANBY	ROUTE 20							DIRECTION W
SE OF ROUTE 187	SUN	MON	TUE	WED	THU	FRI	SAT	
DAY	0	10/04/2010	10/05/2010	0	0	0	0	
DATE								
TYPE								
HOUR								
	2010 ADT = 8600		ACF = NA					

12A	0	0	91	0	0	0	0	
01A	0	0	39	0	0	0	0	
02A	0	0	25	0	0	0	0	
03A	0	0	17	0	0	0	0	
04A	0	0	40	0	0	0	0	
05A	0	96	0	0	0	0	0	
06A	0	242	0	0	0	0	0	
07A	0	421	0	0	0	0	0	
08A	0	378	0	0	0	0	0	
09A	0	314	0	0	0	0	0	
10A	0	380	0	0	0	0	0	
11A	0	428	0	0	0	0	0	
12P	0	486	0	0	0	0	0	
01P	0	463	0	0	0	0	0	
02P	0	493	0	0	0	0	0	
03P	0	746	0	0	0	0	0	
04P	0	1004	0	0	0	0	0	
05P	0	1097	0	0	0	0	0	
06P	0	710	0	0	0	0	0	
07P	0	417	0	0	0	0	0	
08P	0	307	0	0	0	0	0	
09P	0	238	0	0	0	0	0	
10P	0	126	0	0	0	0	0	
11P	0	128	0	0	0	0	0	
TOT	0	8474	212	0	0	0	0	

STATE OF CONNECTICUT
DEPARTMENT OF TRANSPORTATION
BUREAU OF POLICY AND PLANNING
PLANNING INVENTORY AND DATA

TRAFFIC RECORDER DATA

TOWN OF EAST GRANBY		ROUTE 187						DIRECTION B
NW OF ROUTE 20	DAY	SUN	MON	TUE	WED	THU	FRI	SAT
DATE		0	10/04/2010	10/05/2010	0	0	0	0
TYPE								
HOUR								
		2010 ADT = 6800		ACF = NA				

12A		0	0	42	0	0	0	0
01A		0	0	15	0	0	0	0
02A		0	0	8	0	0	0	0
03A		0	0	8	0	0	0	0
04A		0	0	56	0	0	0	0
05A		0	157	0	0	0	0	0
06A		0	521	0	0	0	0	0
07A		0	819	0	0	0	0	0
08A		0	559	0	0	0	0	0
09A		0	301	0	0	0	0	0
10A		0	233	0	0	0	0	0
11A		0	243	0	0	0	0	0
12P		0	266	0	0	0	0	0
01P		0	256	0	0	0	0	0
02P		0	356	0	0	0	0	0
03P		0	572	0	0	0	0	0
04P		0	730	0	0	0	0	0
05P		0	758	0	0	0	0	0
06P		0	406	0	0	0	0	0
07P		0	234	0	0	0	0	0
08P		0	151	0	0	0	0	0
09P		0	98	0	0	0	0	0
10P		0	46	0	0	0	0	0
11P		0	43	0	0	0	0	0
TOT		0	6749	129	0	0	0	0

STATE OF CONNECTICUT
DEPARTMENT OF TRANSPORTATION
BUREAU OF POLICY AND PLANNING
PLANNING INVENTORY AND DATA

TRAFFIC RECORDER DATA

TOWN OF EAST GRANBY		ROUTE 187						DIRECTION B
NW OF SR 540(HATCHETT HILL ROAD)		SUN	MON	TUE	WED	THU	FRI	SAT
DAY	DATE	0	0	0	10/06/2010	10/07/2010	0	0
TYPE	HOUR	2010 ADT = 5900		ACF = NA		*****		
12A		0	0	0	0	21	0	0
01A		0	0	0	0	4	0	0
02A		0	0	0	0	6	0	0
03A		0	0	0	0	6	0	0
04A		0	0	0	0	19	0	0
05A		0	0	0	0	90	0	0
06A		0	0	0	291	0	0	0
07A		0	0	0	742	0	0	0
08A		0	0	0	553	0	0	0
09A		0	0	0	288	0	0	0
10A		0	0	0	213	0	0	0
11A		0	0	0	250	0	0	0
12P		0	0	0	256	0	0	0
01P		0	0	0	258	0	0	0
02P		0	0	0	330	0	0	0
03P		0	0	0	469	0	0	0
04P		0	0	0	572	0	0	0
05P		0	0	0	686	0	0	0
06P		0	0	0	375	0	0	0
07P		0	0	0	208	0	0	0
08P		0	0	0	141	0	0	0
09P		0	0	0	97	0	0	0
10P		0	0	0	47	0	0	0
11P		0	0	0	25	0	0	0
TOT		0	0	0	5801	146	0	0

STATE OF CONNECTICUT
DEPARTMENT OF TRANSPORTATION
BUREAU OF POLICY AND PLANNING
PLANNING INVENTORY AND DATA

TRAFFIC RECORDER DATA

TOWN OF EAST GRANBY		ROUTE 540						DIRECTION B
(HATCHETT HILL RD) - WEST OF ROUTE 187		SUN	MON	TUE	WED	THU	FRI	SAT
DAY	DATE	0	0	10/12/2010	10/13/2010	0	0	0
TYPE	HOUR	2010 ADT = 4500		ACF = NA		*****		
	12A	0	0	0	29	0	0	0
	01A	0	0	0	10	0	0	0
	02A	0	0	0	6	0	0	0
	03A	0	0	0	16	0	0	0
	04A	0	0	0	39	0	0	0
	05A	0	0	0	99	0	0	0
	06A	0	0	257	0	0	0	0
	07A	0	0	494	0	0	0	0
	08A	0	0	390	0	0	0	0
	09A	0	0	219	0	0	0	0
	10A	0	0	163	0	0	0	0
	11A	0	0	206	0	0	0	0
	12P	0	0	210	0	0	0	0
	01P	0	0	209	0	0	0	0
	02P	0	0	248	0	0	0	0
	03P	0	0	399	0	0	0	0
	04P	0	0	468	0	0	0	0
	05P	0	0	523	0	0	0	0
	06P	0	0	333	0	0	0	0
	07P	0	0	175	0	0	0	0
	08P	0	0	124	0	0	0	0
	09P	0	0	89	0	0	0	0
	10P	0	0	56	0	0	0	0
	11P	0	0	51	0	0	0	0
	TOT	0	0	4614	199	0	0	0

STATE OF CONNECTICUT
 DEPARTMENT OF TRANSPORTATION
 BUREAU OF POLICY AND PLANNING
 PLANNING INVENTORY AND DATA

TRAFFIC RECORDER DATA

TOWN OF EAST GRANBY	ROUTE 187							DIRECTION B
SW OF SR 540(HATCHETT HILL ROAD)	SUN	MON	TUE	WED	THU	FRI	SAT	
DAY	0	0	0	10/06/2010	10/07/2010	0	0	
DATE								
TYPE								
HOUR								
	2010 ADT = 6200		ACF = NA					

12A	0	0	0	0	33	0	0	
01A	0	0	0	0	10	0	0	
02A	0	0	0	0	6	0	0	
03A	0	0	0	0	13	0	0	
04A	0	0	0	0	32	0	0	
05A	0	0	0	0	99	0	0	
06A	0	0	0	311	0	0	0	
07A	0	0	0	949	0	0	0	
08A	0	0	0	748	0	0	0	
09A	0	0	0	307	0	0	0	
10A	0	0	0	217	0	0	0	
11A	0	0	0	263	0	0	0	
12P	0	0	0	288	0	0	0	
01P	0	0	0	278	0	0	0	
02P	0	0	0	295	0	0	0	
03P	0	0	0	437	0	0	0	
04P	0	0	0	671	0	0	0	
05P	0	0	0	794	0	0	0	
06P	0	0	0	367	0	0	0	
07P	0	0	0	198	0	0	0	
08P	0	0	0	132	0	0	0	
09P	0	0	0	117	0	0	0	
10P	0	0	0	55	0	0	0	
11P	0	0	0	40	0	0	0	
TOT	0	0	0	6467	193	0	0	

STATE OF CONNECTICUT
DEPARTMENT OF TRANSPORTATION
BUREAU OF POLICY AND PLANNING
PLANNING INVENTORY AND DATA

TRAFFIC RECORDER DATA

TOWN OF EAST GRANBY		ROUTE 187						DIRECTION B
SW OF SPOONVILLE ROAD #2		SUN	MON	TUE	WED	THU	FRI	SAT
DAY	DATE	0	0	10/05/2010	10/06/2010	0	0	0
TYPE	HOUR	2010 ADT = 7900		ACF = NA		*****		
12A		0	0	0	26	0	0	0
01A		0	0	0	8	0	0	0
02A		0	0	0	8	0	0	0
03A		0	0	0	19	0	0	0
04A		0	0	0	42	0	0	0
05A		0	0	0	151	0	0	0
06A		0	0	0	411	0	0	0
07A		0	0	0	1102	0	0	0
08A		0	0	958	0	0	0	0
09A		0	0	399	0	0	0	0
10A		0	0	323	0	0	0	0
11A		0	0	363	0	0	0	0
12P		0	0	401	0	0	0	0
01P		0	0	354	0	0	0	0
02P		0	0	411	0	0	0	0
03P		0	0	577	0	0	0	0
04P		0	0	891	0	0	0	0
05P		0	0	956	0	0	0	0
06P		0	0	446	0	0	0	0
07P		0	0	216	0	0	0	0
08P		0	0	161	0	0	0	0
09P		0	0	132	0	0	0	0
10P		0	0	70	0	0	0	0
11P		0	0	53	0	0	0	0
TOT		0	0	6711	1767	0	0	0

STATE OF CONNECTICUT
DEPARTMENT OF TRANSPORTATION
BUREAU OF POLICY AND PLANNING
PLANNING INVENTORY AND DATA

TRAFFIC RECORDER DATA

TOWN OF EAST GRANBY	ROUTE 189						DIRECTION B
SOUTH OF SR 540(HATCHETT HILL ROAD)	SUN	MON	TUE	WED	THU	FRI	SAT
DAY							
DATE	0	0	0	10/06/2010	10/07/2010	0	0
TYPE							
HOUR							
	2010 ADT = 10000		ACF = NA				

12A	0	0	0	0	49	0	0
01A	0	0	0	0	23	0	0
02A	0	0	0	0	24	0	0
03A	0	0	0	0	23	0	0
04A	0	0	0	0	62	0	0
05A	0	0	0	215	0	0	0
06A	0	0	0	709	0	0	0
07A	0	0	0	1117	0	0	0
08A	0	0	0	906	0	0	0
09A	0	0	0	470	0	0	0
10A	0	0	0	428	0	0	0
11A	0	0	0	416	0	0	0
12P	0	0	0	470	0	0	0
01P	0	0	0	438	0	0	0
02P	0	0	0	609	0	0	0
03P	0	0	0	819	0	0	0
04P	0	0	0	1029	0	0	0
05P	0	0	0	1142	0	0	0
06P	0	0	0	729	0	0	0
07P	0	0	0	390	0	0	0
08P	0	0	0	292	0	0	0
09P	0	0	0	185	0	0	0
10P	0	0	0	134	0	0	0
11P	0	0	0	63	0	0	0
TOT	0	0	0	10561	181	0	0

STATE OF CONNECTICUT
 DEPARTMENT OF TRANSPORTATION
 BUREAU OF POLICY AND PLANNING
 PLANNING INVENTORY AND DATA

TRAFFIC RECORDER DATA

TOWN OF EAST GRANBY	ROUTE 189							DIRECTION B
NORTH OF SR 540(HATCHETT HILL ROAD)	SUN	MON	TUE	WED	THU	FRI	SAT	
DAY	0	0	0	10/06/2010	10/07/2010	0	0	
DATE								
TYPE								
HOUR								
	2010 ADT = 10600		ACF = NA					

12A	0	0	0	0	61	0	0	
01A	0	0	0	0	22	0	0	
02A	0	0	0	0	19	0	0	
03A	0	0	0	0	31	0	0	
04A	0	0	0	0	73	0	0	
05A	0	0	0	272	0	0	0	
06A	0	0	0	773	0	0	0	
07A	0	0	0	1155	0	0	0	
08A	0	0	0	960	0	0	0	
09A	0	0	0	512	0	0	0	
10A	0	0	0	444	0	0	0	
11A	0	0	0	422	0	0	0	
12P	0	0	0	501	0	0	0	
01P	0	0	0	493	0	0	0	
02P	0	0	0	625	0	0	0	
03P	0	0	0	888	0	0	0	
04P	0	0	0	1099	0	0	0	
05P	0	0	0	1209	0	0	0	
06P	0	0	0	748	0	0	0	
07P	0	0	0	380	0	0	0	
08P	0	0	0	295	0	0	0	
09P	0	0	0	188	0	0	0	
10P	0	0	0	152	0	0	0	
11P	0	0	0	85	0	0	0	
TOT	0	0	0	11201	206	0	0	

STATE OF CONNECTICUT
DEPARTMENT OF TRANSPORTATION
BUREAU OF POLICY AND PLANNING
PLANNING INVENTORY AND DATA

TRAFFIC RECORDER DATA

TOWN OF EAST GRANBY		ROUTE 20						DIRECTION E
WEST OF ROUTE 187		SUN	MON	TUE	WED	THU	FRI	SAT
DAY	DATE	0	10/04/2010	10/05/2010	0	0	0	0
TYPE	HOUR	2010 ADT = 8900		ACF = NA				

12A		0	0	19	0	0	0	0
01A		0	0	14	0	0	0	0
02A		0	0	16	0	0	0	0
03A		0	0	40	0	0	0	0
04A		0	0	112	0	0	0	0
05A		0	284	0	0	0	0	0
06A		0	742	0	0	0	0	0
07A		0	1197	0	0	0	0	0
08A		0	909	0	0	0	0	0
09A		0	545	0	0	0	0	0
10A		0	471	0	0	0	0	0
11A		0	489	0	0	0	0	0
12P		0	510	0	0	0	0	0
01P		0	464	0	0	0	0	0
02P		0	426	0	0	0	0	0
03P		0	556	0	0	0	0	0
04P		0	547	0	0	0	0	0
05P		0	561	0	0	0	0	0
06P		0	366	0	0	0	0	0
07P		0	253	0	0	0	0	0
08P		0	162	0	0	0	0	0
09P		0	142	0	0	0	0	0
10P		0	73	0	0	0	0	0
11P		0	73	0	0	0	0	0
TOT		0	8770	201	0	0	0	0

STATE OF CONNECTICUT
DEPARTMENT OF TRANSPORTATION
BUREAU OF POLICY AND PLANNING
PLANNING INVENTORY AND DATA

TRAFFIC RECORDER DATA

TOWN OF EAST GRANBY	ROUTE 20							DIRECTION W
WEST OF ROUTE 187	SUN	MON	TUE	WED	THU	FRI	SAT	
DAY	0	10/04/2010	10/05/2010	0	0	0	0	
DATE								
TYPE								
HOUR								
	2010 ADT = 8800		ACF = NA					

12A	0	0	77	0	0	0	0	
01A	0	0	37	0	0	0	0	
02A	0	0	25	0	0	0	0	
03A	0	0	12	0	0	0	0	
04A	0	0	39	0	0	0	0	
05A	0	104	0	0	0	0	0	
06A	0	268	0	0	0	0	0	
07A	0	473	0	0	0	0	0	
08A	0	371	0	0	0	0	0	
09A	0	330	0	0	0	0	0	
10A	0	376	0	0	0	0	0	
11A	0	414	0	0	0	0	0	
12P	0	481	0	0	0	0	0	
01P	0	462	0	0	0	0	0	
02P	0	547	0	0	0	0	0	
03P	0	769	0	0	0	0	0	
04P	0	960	0	0	0	0	0	
05P	0	1129	0	0	0	0	0	
06P	0	747	0	0	0	0	0	
07P	0	447	0	0	0	0	0	
08P	0	330	0	0	0	0	0	
09P	0	244	0	0	0	0	0	
10P	0	132	0	0	0	0	0	
11P	0	125	0	0	0	0	0	
TOT	0	8709	190	0	0	0	0	

STATE OF CONNECTICUT
DEPARTMENT OF TRANSPORTATION
BUREAU OF POLICY AND PLANNING
PLANNING INVENTORY AND DATA

TRAFFIC RECORDER DATA

TOWN OF EAST GRANBY		ROUTE 187						DIRECTION B
SOUTH OF SOUTH STONE ROAD		SUN	MON	TUE	WED	THU	FRI	SAT
DAY	DATE	0	10/04/2010	10/05/2010	0	0	0	0
TYPE	HOUR	2010 ADT = 5800		ACF = NA		*****		
12A		0	0	41	0	0	0	0
01A		0	0	15	0	0	0	0
02A		0	0	6	0	0	0	0
03A		0	0	6	0	0	0	0
04A		0	0	53	0	0	0	0
05A		0	0	169	0	0	0	0
06A		0	0	501	0	0	0	0
07A		0	625	0	0	0	0	0
08A		0	490	0	0	0	0	0
09A		0	252	0	0	0	0	0
10A		0	191	0	0	0	0	0
11A		0	206	0	0	0	0	0
12P		0	216	0	0	0	0	0
01P		0	215	0	0	0	0	0
02P		0	288	0	0	0	0	0
03P		0	498	0	0	0	0	0
04P		0	631	0	0	0	0	0
05P		0	665	0	0	0	0	0
06P		0	372	0	0	0	0	0
07P		0	189	0	0	0	0	0
08P		0	116	0	0	0	0	0
09P		0	80	0	0	0	0	0
10P		0	41	0	0	0	0	0
11P		0	29	0	0	0	0	0
TOT		0	5104	791	0	0	0	0

STATE OF CONNECTICUT
 DEPARTMENT OF TRANSPORTATION
 BUREAU OF POLICY AND PLANNING
 PLANNING INVENTORY AND DATA

TRAFFIC RECORDER DATA

TOWN OF EAST GRANBY	ROUTE 20							DIRECTION B
AT GRANBY TOWN LINE	SUN	MON	TUE	WED	THU	FRI	SAT	
DAY	0	0	10/12/2010	10/13/2010	0	0	0	
DATE	0	0	10/12/2010	10/13/2010	0	0	0	
TYPE								
HOUR								
	2010 ADT = 12700		ACF = NA					

12A	0	0	0	81	0	0	0	
01A	0	0	0	39	0	0	0	
02A	0	0	0	22	0	0	0	
03A	0	0	0	44	0	0	0	
04A	0	0	0	121	0	0	0	
05A	0	0	350	0	0	0	0	
06A	0	0	774	0	0	0	0	
07A	0	0	1037	0	0	0	0	
08A	0	0	882	0	0	0	0	
09A	0	0	645	0	0	0	0	
10A	0	0	715	0	0	0	0	
11A	0	0	737	0	0	0	0	
12P	0	0	790	0	0	0	0	
01P	0	0	711	0	0	0	0	
02P	0	0	889	0	0	0	0	
03P	0	0	1089	0	0	0	0	
04P	0	0	1130	0	0	0	0	
05P	0	0	1143	0	0	0	0	
06P	0	0	844	0	0	0	0	
07P	0	0	533	0	0	0	0	
08P	0	0	398	0	0	0	0	
09P	0	0	341	0	0	0	0	
10P	0	0	201	0	0	0	0	
11P	0	0	153	0	0	0	0	
TOT	0	0	13362	307	0	0	0	

STATE OF CONNECTICUT
DEPARTMENT OF TRANSPORTATION
BUREAU OF POLICY AND PLANNING
PLANNING INVENTORY AND DATA

TRAFFIC RECORDER DATA

TOWN OF EAST GRANBY	ROUTE						DIRECTION B
COPPER HILL ROAD - WEST OF GRIFFIN ROAD	SUN	MON	TUE	WED	THU	FRI	SAT
DAY							
DATE	0	0	10/12/2010	10/13/2010	0	0	0
TYPE							
HOUR							
	2010 ADT = 1300		ACF = NA				

12A	0	0	0	4	0	0	0
01A	0	0	0	2	0	0	0
02A	0	0	0	3	0	0	0
03A	0	0	0	2	0	0	0
04A	0	0	0	3	0	0	0
05A	0	0	0	13	0	0	0
06A	0	0	0	56	0	0	0
07A	0	0	66	0	0	0	0
08A	0	0	100	0	0	0	0
09A	0	0	41	0	0	0	0
10A	0	0	40	0	0	0	0
11A	0	0	53	0	0	0	0
12P	0	0	69	0	0	0	0
01P	0	0	64	0	0	0	0
02P	0	0	79	0	0	0	0
03P	0	0	107	0	0	0	0
04P	0	0	144	0	0	0	0
05P	0	0	154	0	0	0	0
06P	0	0	102	0	0	0	0
07P	0	0	71	0	0	0	0
08P	0	0	36	0	0	0	0
09P	0	0	28	0	0	0	0
10P	0	0	20	0	0	0	0
11P	0	0	7	0	0	0	0
TOT	0	0	1181	83	0	0	0

STATE OF CONNECTICUT
DEPARTMENT OF TRANSPORTATION
BUREAU OF POLICY AND PLANNING
PLANNING INVENTORY AND DATA

TRAFFIC RECORDER DATA

TOWN OF EAST GRANBY	ROUTE						DIRECTION B
SPOONVILLE RD #1-NORTH OF MELODY LA(N JCT)	SUN	MON	TUE	WED	THU	FRI	SAT
DAY							
DATE	0	0	10/05/2010	10/06/2010	0	0	0
TYPE							
HOUR							
	2010 ADT = 1500		ACF = NA				

12A	0	0	0	13	0	0	0
01A	0	0	0	2	0	0	0
02A	0	0	0	1	0	0	0
03A	0	0	0	6	0	0	0
04A	0	0	0	6	0	0	0
05A	0	0	0	21	0	0	0
06A	0	0	0	59	0	0	0
07A	0	0	0	125	0	0	0
08A	0	0	94	0	0	0	0
09A	0	0	65	0	0	0	0
10A	0	0	91	0	0	0	0
11A	0	0	88	0	0	0	0
12P	0	0	88	0	0	0	0
01P	0	0	70	0	0	0	0
02P	0	0	130	0	0	0	0
03P	0	0	113	0	0	0	0
04P	0	0	141	0	0	0	0
05P	0	0	169	0	0	0	0
06P	0	0	132	0	0	0	0
07P	0	0	79	0	0	0	0
08P	0	0	51	0	0	0	0
09P	0	0	45	0	0	0	0
10P	0	0	21	0	0	0	0
11P	0	0	13	0	0	0	0
TOT	0	0	1390	233	0	0	0

STATE OF CONNECTICUT
 DEPARTMENT OF TRANSPORTATION
 BUREAU OF POLICY AND PLANNING
 PLANNING INVENTORY AND DATA

TRAFFIC RECORDER DATA

TOWN OF EAST GRANBY	ROUTE							DIRECTION B
GRIFFIN ROAD - NORTH OF COPPER HILL ROAD	SUN	MON	TUE	WED	THU	FRI	SAT	
DAY								
DATE	0	0	10/12/2010	10/13/2010	0	0	0	
TYPE								
HOUR								
	2010 ADT = 1100		ACF = NA					

12A	0	0	0	10	0	0	0	
01A	0	0	0	3	0	0	0	
02A	0	0	0	4	0	0	0	
03A	0	0	0	3	0	0	0	
04A	0	0	0	12	0	0	0	
05A	0	0	0	29	0	0	0	
06A	0	0	0	80	0	0	0	
07A	0	0	77	0	0	0	0	
08A	0	0	85	0	0	0	0	
09A	0	0	45	0	0	0	0	
10A	0	0	42	0	0	0	0	
11A	0	0	37	0	0	0	0	
12P	0	0	44	0	0	0	0	
01P	0	0	49	0	0	0	0	
02P	0	0	59	0	0	0	0	
03P	0	0	73	0	0	0	0	
04P	0	0	114	0	0	0	0	
05P	0	0	134	0	0	0	0	
06P	0	0	97	0	0	0	0	
07P	0	0	55	0	0	0	0	
08P	0	0	38	0	0	0	0	
09P	0	0	28	0	0	0	0	
10P	0	0	18	0	0	0	0	
11P	0	0	8	0	0	0	0	
TOT	0	0	1003	141	0	0	0	

STATE OF CONNECTICUT
 DEPARTMENT OF TRANSPORTATION
 BUREAU OF POLICY AND PLANNING
 PLANNING INVENTORY AND DATA

TRAFFIC RECORDER DATA

TOWN OF EAST GRANBY	ROUTE 187							DIRECTION B
SW OF ROUTE 20	SUN	MON	TUE	WED	THU	FRI	SAT	
DAY	0	10/04/2010	10/05/2010	0	0	0	0	
DATE								
TYPE								
HOUR								
	2010 ADT = 6500		ACF = NA					

12A	0	0	22	0	0	0	0	
01A	0	0	8	0	0	0	0	
02A	0	0	7	0	0	0	0	
03A	0	0	1	0	0	0	0	
04A	0	0	22	0	0	0	0	
05A	0	94	0	0	0	0	0	
06A	0	322	0	0	0	0	0	
07A	0	741	0	0	0	0	0	
08A	0	529	0	0	0	0	0	
09A	0	369	0	0	0	0	0	
10A	0	286	0	0	0	0	0	
11A	0	372	0	0	0	0	0	
12P	0	362	0	0	0	0	0	
01P	0	366	0	0	0	0	0	
02P	0	402	0	0	0	0	0	
03P	0	459	0	0	0	0	0	
04P	0	660	0	0	0	0	0	
05P	0	662	0	0	0	0	0	
06P	0	382	0	0	0	0	0	
07P	0	224	0	0	0	0	0	
08P	0	112	0	0	0	0	0	
09P	0	70	0	0	0	0	0	
10P	0	34	0	0	0	0	0	
11P	0	34	0	0	0	0	0	
TOT	0	6480	60	0	0	0	0	

STATE OF CONNECTICUT
DEPARTMENT OF TRANSPORTATION
BUREAU OF POLICY AND PLANNING
PLANNING INVENTORY AND DATA

TRAFFIC RECORDER DATA

TOWN OF EAST GRANBY	ROUTE							DIRECTION B
NEWGATE ROAD - NW OF ROUTE 20	SUN	MON	TUE	WED	THU	FRI	SAT	
DAY	0	0	10/12/2010	10/13/2010	0	0	0	
DATE								
TYPE								
HOUR								
	2010 ADT = 2900		ACF = NA					

12A	0	0	0	12	0	0	0	
01A	0	0	0	6	0	0	0	
02A	0	0	0	6	0	0	0	
03A	0	0	0	9	0	0	0	
04A	0	0	0	22	0	0	0	
05A	0	0	0	50	0	0	0	
06A	0	0	120	0	0	0	0	
07A	0	0	349	0	0	0	0	
08A	0	0	231	0	0	0	0	
09A	0	0	99	0	0	0	0	
10A	0	0	106	0	0	0	0	
11A	0	0	116	0	0	0	0	
12P	0	0	133	0	0	0	0	
01P	0	0	123	0	0	0	0	
02P	0	0	155	0	0	0	0	
03P	0	0	216	0	0	0	0	
04P	0	0	283	0	0	0	0	
05P	0	0	331	0	0	0	0	
06P	0	0	261	0	0	0	0	
07P	0	0	128	0	0	0	0	
08P	0	0	92	0	0	0	0	
09P	0	0	54	0	0	0	0	
10P	0	0	34	0	0	0	0	
11P	0	0	24	0	0	0	0	
TOT	0	0	2855	105	0	0	0	

STATE OF CONNECTICUT
 DEPARTMENT OF TRANSPORTATION
 BUREAU OF POLICY AND PLANNING
 PLANNING INVENTORY AND DATA

TRAFFIC RECORDER DATA

TOWN OF EAST GRANBY	ROUTE							DIRECTION B
NEWGATE ROAD - SOUTH OF COPPER HILL ROAD	SUN	MON	TUE	WED	THU	FRI	SAT	
DAY								
DATE	0	10/25/2010	10/26/2010	0	0	0	0	
TYPE								
HOUR								
	2010 ADT = 2600		ACF = NA					

12A	0	0	17	0	0	0	0	
01A	0	0	5	0	0	0	0	
02A	0	0	8	0	0	0	0	
03A	0	0	5	0	0	0	0	
04A	0	0	18	0	0	0	0	
05A	0	0	66	0	0	0	0	
06A	0	0	148	0	0	0	0	
07A	0	0	307	0	0	0	0	
08A	0	188	0	0	0	0	0	
09A	0	119	0	0	0	0	0	
10A	0	95	0	0	0	0	0	
11A	0	93	0	0	0	0	0	
12P	0	103	0	0	0	0	0	
01P	0	111	0	0	0	0	0	
02P	0	125	0	0	0	0	0	
03P	0	185	0	0	0	0	0	
04P	0	273	0	0	0	0	0	
05P	0	312	0	0	0	0	0	
06P	0	188	0	0	0	0	0	
07P	0	94	0	0	0	0	0	
08P	0	67	0	0	0	0	0	
09P	0	46	0	0	0	0	0	
10P	0	29	0	0	0	0	0	
11P	0	16	0	0	0	0	0	
TOT	0	2044	574	0	0	0	0	

STATE OF CONNECTICUT
DEPARTMENT OF TRANSPORTATION
BUREAU OF POLICY AND PLANNING
PLANNING INVENTORY AND DATA

TRAFFIC RECORDER DATA

TOWN OF EAST GRANBY	ROUTE						DIRECTION B
COPPER HILL ROAD - NW OF NEWGATE ROAD	SUN	MON	TUE	WED	THU	FRI	SAT
DAY			10/12/2010	10/13/2010			
DATE	0	0			0	0	0
TYPE							
HOUR							
	2010 ADT = 2100		ACF = NA				

12A	0	0	0	14	0	0	0
01A	0	0	0	4	0	0	0
02A	0	0	0	7	0	0	0
03A	0	0	0	6	0	0	0
04A	0	0	0	14	0	0	0
05A	0	0	0	39	0	0	0
06A	0	0	0	105	0	0	0
07A	0	0	158	0	0	0	0
08A	0	0	165	0	0	0	0
09A	0	0	73	0	0	0	0
10A	0	0	78	0	0	0	0
11A	0	0	83	0	0	0	0
12P	0	0	103	0	0	0	0
01P	0	0	86	0	0	0	0
02P	0	0	120	0	0	0	0
03P	0	0	169	0	0	0	0
04P	0	0	213	0	0	0	0
05P	0	0	247	0	0	0	0
06P	0	0	186	0	0	0	0
07P	0	0	100	0	0	0	0
08P	0	0	71	0	0	0	0
09P	0	0	51	0	0	0	0
10P	0	0	27	0	0	0	0
11P	0	0	16	0	0	0	0
TOT	0	0	1946	189	0	0	0

STATE OF CONNECTICUT
DEPARTMENT OF TRANSPORTATION
BUREAU OF POLICY AND PLANNING
PLANNING INVENTORY AND DATA

TRAFFIC RECORDER DATA

TOWN OF EAST GRANBY	ROUTE							DIRECTION B
SCHOOL STREET - WEST OF CHURCH ROAD	SUN	MON	TUE	WED	THU	FRI	SAT	
DAY								
DATE	0	10/25/2010	10/26/2010	0	0	0	0	
TYPE								
HOUR								
	2010 ADT = 2200		ACF = NA					

12A	0	0	10	0	0	0	0	
01A	0	0	2	0	0	0	0	
02A	0	0	2	0	0	0	0	
03A	0	0	2	0	0	0	0	
04A	0	0	8	0	0	0	0	
05A	0	0	36	0	0	0	0	
06A	0	0	116	0	0	0	0	
07A	0	124	0	0	0	0	0	
08A	0	160	0	0	0	0	0	
09A	0	113	0	0	0	0	0	
10A	0	125	0	0	0	0	0	
11A	0	158	0	0	0	0	0	
12P	0	164	0	0	0	0	0	
01P	0	137	0	0	0	0	0	
02P	0	169	0	0	0	0	0	
03P	0	173	0	0	0	0	0	
04P	0	212	0	0	0	0	0	
05P	0	204	0	0	0	0	0	
06P	0	115	0	0	0	0	0	
07P	0	97	0	0	0	0	0	
08P	0	49	0	0	0	0	0	
09P	0	32	0	0	0	0	0	
10P	0	22	0	0	0	0	0	
11P	0	11	0	0	0	0	0	
TOT	0	2065	176	0	0	0	0	

STATE OF CONNECTICUT
DEPARTMENT OF TRANSPORTATION
BUREAU OF POLICY AND PLANNING
PLANNING INVENTORY AND DATA

TRAFFIC RECORDER DATA

TOWN OF EAST GRANBY	ROUTE							DIRECTION B
NEWGATE ROAD - SOUTH OF WYNCAIRNE DRIVE	SUN	MON	TUE	WED	THU	FRI	SAT	
DAY								
DATE	0	10/25/2010	10/26/2010	0	0	0	0	
TYPE								
HOUR								
	2010 ADT = 650		ACF = NA					

12A	0	0	6	0	0	0	0	
01A	0	0	1	0	0	0	0	
02A	0	0	0	0	0	0	0	
03A	0	0	0	0	0	0	0	
04A	0	0	5	0	0	0	0	
05A	0	0	12	0	0	0	0	
06A	0	0	32	0	0	0	0	
07A	0	0	59	0	0	0	0	
08A	0	51	0	0	0	0	0	
09A	0	40	0	0	0	0	0	
10A	0	26	0	0	0	0	0	
11A	0	32	0	0	0	0	0	
12P	0	32	0	0	0	0	0	
01P	0	34	0	0	0	0	0	
02P	0	44	0	0	0	0	0	
03P	0	52	0	0	0	0	0	
04P	0	58	0	0	0	0	0	
05P	0	60	0	0	0	0	0	
06P	0	52	0	0	0	0	0	
07P	0	29	0	0	0	0	0	
08P	0	16	0	0	0	0	0	
09P	0	9	0	0	0	0	0	
10P	0	3	0	0	0	0	0	
11P	0	4	0	0	0	0	0	
TOT	0	542	115	0	0	0	0	

STATE OF CONNECTICUT
DEPARTMENT OF TRANSPORTATION
BUREAU OF POLICY AND PLANNING
PLANNING INVENTORY AND DATA

TRAFFIC RECORDER DATA

TOWN OF EAST GRANBY	ROUTE							DIRECTION B
HOLCOMB STREET - SW OF ROUTE 20	SUN	MON	TUE	WED	THU	FRI	SAT	
DAY								
DATE	0	0	10/12/2010	10/13/2010	0	0	0	
TYPE								
HOUR								
	2010 ADT = 3500		ACF = NA					

12A	0	0	0	11	0	0	0	
01A	0	0	0	6	0	0	0	
02A	0	0	0	4	0	0	0	
03A	0	0	0	4	0	0	0	
04A	0	0	0	23	0	0	0	
05A	0	0	0	54	0	0	0	
06A	0	0	161	0	0	0	0	
07A	0	0	318	0	0	0	0	
08A	0	0	283	0	0	0	0	
09A	0	0	176	0	0	0	0	
10A	0	0	125	0	0	0	0	
11A	0	0	152	0	0	0	0	
12P	0	0	183	0	0	0	0	
01P	0	0	157	0	0	0	0	
02P	0	0	212	0	0	0	0	
03P	0	0	309	0	0	0	0	
04P	0	0	345	0	0	0	0	
05P	0	0	360	0	0	0	0	
06P	0	0	258	0	0	0	0	
07P	0	0	139	0	0	0	0	
08P	0	0	115	0	0	0	0	
09P	0	0	64	0	0	0	0	
10P	0	0	51	0	0	0	0	
11P	0	0	29	0	0	0	0	
TOT	0	0	3437	102	0	0	0	

STATE OF CONNECTICUT
 DEPARTMENT OF TRANSPORTATION
 BUREAU OF POLICY AND PLANNING
 PLANNING INVENTORY AND DATA

TRAFFIC RECORDER DATA

TOWN OF EAST GRANBY	ROUTE							DIRECTION E
FLOYDVILLE ROAD - WEST OF ROUTE 189	SUN	MON	TUE	WED	THU	FRI	SAT	
DAY								
DATE	0	0	0	10/06/2010	10/07/2010	0	0	
TYPE								
HOUR								
	2010 ADT = 5400		ACF = NA					

12A	0	0	0	0	19	0	0	
01A	0	0	0	0	15	0	0	
02A	0	0	0	0	18	0	0	
03A	0	0	0	0	9	0	0	
04A	0	0	0	0	41	0	0	
05A	0	0	0	123	0	0	0	
06A	0	0	0	336	0	0	0	
07A	0	0	0	515	0	0	0	
08A	0	0	0	407	0	0	0	
09A	0	0	0	267	0	0	0	
10A	0	0	0	226	0	0	0	
11A	0	0	0	263	0	0	0	
12P	0	0	0	311	0	0	0	
01P	0	0	0	278	0	0	0	
02P	0	0	0	360	0	0	0	
03P	0	0	0	492	0	0	0	
04P	0	0	0	509	0	0	0	
05P	0	0	0	571	0	0	0	
06P	0	0	0	381	0	0	0	
07P	0	0	0	246	0	0	0	
08P	0	0	0	188	0	0	0	
09P	0	0	0	103	0	0	0	
10P	0	0	0	82	0	0	0	
11P	0	0	0	39	0	0	0	
TOT	0	0	0	5697	102	0	0	

STATE OF CONNECTICUT
DEPARTMENT OF TRANSPORTATION
BUREAU OF POLICY AND PLANNING
PLANNING INVENTORY AND DATA

TRAFFIC RECORDER DATA

TOWN OF EAST GRANBY		ROUTE 20						DIRECTION E
NW OF BRADLEY PARK ROAD		SUN	MON	TUE	WED	THU	FRI	SAT
DAY	DATE	0	10/04/2010	10/05/2010	0	0	0	0
TYPE	HOUR	2010 ADT = 9700		ACF = NA				

12A		0	0	59	0	0	0	0
01A		0	0	17	0	0	0	0
02A		0	0	34	0	0	0	0
03A		0	0	58	0	0	0	0
04A		0	166	0	0	0	0	0
05A		0	360	0	0	0	0	0
06A		0	942	0	0	0	0	0
07A		0	1356	0	0	0	0	0
08A		0	1032	0	0	0	0	0
09A		0	625	0	0	0	0	0
10A		0	508	0	0	0	0	0
11A		0	539	0	0	0	0	0
12P		0	580	0	0	0	0	0
01P		0	542	0	0	0	0	0
02P		0	545	0	0	0	0	0
03P		0	665	0	0	0	0	0
04P		0	654	0	0	0	0	0
05P		0	606	0	0	0	0	0
06P		0	411	0	0	0	0	0
07P		0	240	0	0	0	0	0
08P		0	189	0	0	0	0	0
09P		0	161	0	0	0	0	0
10P		0	101	0	0	0	0	0
11P		0	91	0	0	0	0	0
TOT		0	10313	168	0	0	0	0

STATE OF CONNECTICUT
 DEPARTMENT OF TRANSPORTATION
 BUREAU OF POLICY AND PLANNING
 PLANNING INVENTORY AND DATA

TRAFFIC RECORDER DATA

TOWN OF EAST GRANBY		ROUTE 20						DIRECTION W
NW OF BRADLEY PARK ROAD		SUN	MON	TUE	WED	THU	FRI	SAT
DAY	DATE	0	10/04/2010	10/05/2010	0	0	0	0
TYPE	HOUR	2010 ADT = 9800		ACF = NA				

12A		0	0	97	0	0	0	0
01A		0	0	49	0	0	0	0
02A		0	0	29	0	0	0	0
03A		0	0	23	0	0	0	0
04A		0	51	0	0	0	0	0
05A		0	178	0	0	0	0	0
06A		0	398	0	0	0	0	0
07A		0	629	0	0	0	0	0
08A		0	543	0	0	0	0	0
09A		0	396	0	0	0	0	0
10A		0	424	0	0	0	0	0
11A		0	480	0	0	0	0	0
12P		0	570	0	0	0	0	0
01P		0	529	0	0	0	0	0
02P		0	586	0	0	0	0	0
03P		0	910	0	0	0	0	0
04P		0	1199	0	0	0	0	0
05P		0	1296	0	0	0	0	0
06P		0	799	0	0	0	0	0
07P		0	475	0	0	0	0	0
08P		0	347	0	0	0	0	0
09P		0	273	0	0	0	0	0
10P		0	151	0	0	0	0	0
11P		0	155	0	0	0	0	0
TOT		0	10389	198	0	0	0	0

STATE OF CONNECTICUT
 DEPARTMENT OF TRANSPORTATION
 BUREAU OF POLICY AND PLANNING
 PLANNING INVENTORY AND DATA

TRAFFIC RECORDER DATA

TOWN OF EAST GRANBY	ROUTE							DIRECTION B
RUSSELL ROAD - SE OF EAST STREET	SUN	MON	TUE	WED	THU	FRI	SAT	
DAY								
DATE	0	10/04/2010	10/05/2010	0	0	0	0	
TYPE								
HOUR								
	2010 ADT = 650		ACF = NA					

12A	0	0	0	0	0	0	0	
01A	0	0	1	0	0	0	0	
02A	0	0	7	0	0	0	0	
03A	0	0	1	0	0	0	0	
04A	0	0	5	0	0	0	0	
05A	0	0	11	0	0	0	0	
06A	0	0	18	0	0	0	0	
07A	0	39	0	0	0	0	0	
08A	0	39	0	0	0	0	0	
09A	0	25	0	0	0	0	0	
10A	0	27	0	0	0	0	0	
11A	0	55	0	0	0	0	0	
12P	0	66	0	0	0	0	0	
01P	0	56	0	0	0	0	0	
02P	0	51	0	0	0	0	0	
03P	0	70	0	0	0	0	0	
04P	0	66	0	0	0	0	0	
05P	0	42	0	0	0	0	0	
06P	0	30	0	0	0	0	0	
07P	0	17	0	0	0	0	0	
08P	0	9	0	0	0	0	0	
09P	0	4	0	0	0	0	0	
10P	0	7	0	0	0	0	0	
11P	0	6	0	0	0	0	0	
TOT	0	609	43	0	0	0	0	

STATE OF CONNECTICUT
DEPARTMENT OF TRANSPORTATION
BUREAU OF POLICY AND PLANNING
PLANNING INVENTORY AND DATA

TRAFFIC RECORDER DATA

TOWN OF EAST GRANBY		ROUTE 20						DIRECTION E
SE OF BRADLEY PARK ROAD		SUN	MON	TUE	WED	THU	FRI	SAT
DAY	DATE	0	10/04/2010	10/05/2010	0	0	0	0
TYPE	HOUR	2010 ADT = 14400		ACF = NA				

12A		0	0	136	0	0	0	0
01A		0	0	89	0	0	0	0
02A		0	0	87	0	0	0	0
03A		0	0	129	0	0	0	0
04A		0	224	0	0	0	0	0
05A		0	482	0	0	0	0	0
06A		0	1145	0	0	0	0	0
07A		0	1679	0	0	0	0	0
08A		0	1253	0	0	0	0	0
09A		0	780	0	0	0	0	0
10A		0	688	0	0	0	0	0
11A		0	803	0	0	0	0	0
12P		0	804	0	0	0	0	0
01P		0	772	0	0	0	0	0
02P		0	841	0	0	0	0	0
03P		0	1070	0	0	0	0	0
04P		0	1270	0	0	0	0	0
05P		0	1059	0	0	0	0	0
06P		0	680	0	0	0	0	0
07P		0	438	0	0	0	0	0
08P		0	306	0	0	0	0	0
09P		0	246	0	0	0	0	0
10P		0	205	0	0	0	0	0
11P		0	251	0	0	0	0	0
TOT		0	14996	441	0	0	0	0

STATE OF CONNECTICUT
DEPARTMENT OF TRANSPORTATION
BUREAU OF POLICY AND PLANNING
PLANNING INVENTORY AND DATA

TRAFFIC RECORDER DATA

TOWN OF EAST GRANBY		ROUTE 20						DIRECTION W
SE OF BRADLEY PARK ROAD		SUN	MON	TUE	WED	THU	FRI	SAT
DAY	DATE	0	10/04/2010	10/05/2010	0	0	0	0
TYPE	HOUR	2010 ADT = 14400		ACF = NA				

12A		0	0	142	0	0	0	0
01A		0	0	93	0	0	0	0
02A		0	0	94	0	0	0	0
03A		0	0	87	0	0	0	0
04A		0	124	0	0	0	0	0
05A		0	348	0	0	0	0	0
06A		0	846	0	0	0	0	0
07A		0	1240	0	0	0	0	0
08A		0	929	0	0	0	0	0
09A		0	601	0	0	0	0	0
10A		0	594	0	0	0	0	0
11A		0	649	0	0	0	0	0
12P		0	822	0	0	0	0	0
01P		0	765	0	0	0	0	0
02P		0	838	0	0	0	0	0
03P		0	1125	0	0	0	0	0
04P		0	1427	0	0	0	0	0
05P		0	1572	0	0	0	0	0
06P		0	1071	0	0	0	0	0
07P		0	618	0	0	0	0	0
08P		0	475	0	0	0	0	0
09P		0	416	0	0	0	0	0
10P		0	307	0	0	0	0	0
11P		0	261	0	0	0	0	0
TOT		0	15028	416	0	0	0	0

STATE OF CONNECTICUT
 DEPARTMENT OF TRANSPORTATION
 BUREAU OF POLICY AND PLANNING
 PLANNING INVENTORY AND DATA

TRAFFIC RECORDER DATA

TOWN OF EAST GRANBY	ROUTE							DIRECTION B
HAZELWOOD ROAD - SOUTH OF ROUTE 20	SUN	MON	TUE	WED	THU	FRI	SAT	
DAY								
DATE	0	10/04/2010	10/05/2010	0	0	0	0	
TYPE								
HOUR								
	2010 ADT = 1200		ACF = NA					

12A	0	0	5	0	0	0	0	
01A	0	0	11	0	0	0	0	
02A	0	0	4	0	0	0	0	
03A	0	0	8	0	0	0	0	
04A	0	0	10	0	0	0	0	
05A	0	0	42	0	0	0	0	
06A	0	76	0	0	0	0	0	
07A	0	147	0	0	0	0	0	
08A	0	120	0	0	0	0	0	
09A	0	63	0	0	0	0	0	
10A	0	51	0	0	0	0	0	
11A	0	63	0	0	0	0	0	
12P	0	108	0	0	0	0	0	
01P	0	80	0	0	0	0	0	
02P	0	64	0	0	0	0	0	
03P	0	89	0	0	0	0	0	
04P	0	105	0	0	0	0	0	
05P	0	83	0	0	0	0	0	
06P	0	34	0	0	0	0	0	
07P	0	12	0	0	0	0	0	
08P	0	8	0	0	0	0	0	
09P	0	9	0	0	0	0	0	
10P	0	10	0	0	0	0	0	
11P	0	14	0	0	0	0	0	
TOT	0	1136	80	0	0	0	0	

STATE OF CONNECTICUT
DEPARTMENT OF TRANSPORTATION
BUREAU OF POLICY AND PLANNING
PLANNING INVENTORY AND DATA

TRAFFIC RECORDER DATA

TOWN OF EAST GRANBY	ROUTE							DIRECTION B
FLOYDVILLE ROAD - WEST OF WOLCOTT ROAD	SUN	MON	TUE	WED	THU	FRI	SAT	
DAY	0	0	0	10/06/2010	10/07/2010	0	0	
DATE								
TYPE								
HOUR								
	2010 ADT = 3100		ACF = NA					

12A	0	0	0	0	8	0	0	
01A	0	0	0	0	9	0	0	
02A	0	0	0	0	9	0	0	
03A	0	0	0	0	6	0	0	
04A	0	0	0	0	30	0	0	
05A	0	0	0	0	93	0	0	
06A	0	0	0	184	0	0	0	
07A	0	0	0	261	0	0	0	
08A	0	0	0	208	0	0	0	
09A	0	0	0	132	0	0	0	
10A	0	0	0	120	0	0	0	
11A	0	0	0	136	0	0	0	
12P	0	0	0	178	0	0	0	
01P	0	0	0	147	0	0	0	
02P	0	0	0	191	0	0	0	
03P	0	0	0	288	0	0	0	
04P	0	0	0	289	0	0	0	
05P	0	0	0	339	0	0	0	
06P	0	0	0	208	0	0	0	
07P	0	0	0	133	0	0	0	
08P	0	0	0	97	0	0	0	
09P	0	0	0	52	0	0	0	
10P	0	0	0	39	0	0	0	
11P	0	0	0	14	0	0	0	
TOT	0	0	0	3016	155	0	0	

STATE OF CONNECTICUT
DEPARTMENT OF TRANSPORTATION
BUREAU OF POLICY AND PLANNING
PLANNING INVENTORY AND DATA

TRAFFIC RECORDER DATA

TOWN OF EAST GRANBY	ROUTE							DIRECTION B
SEYMOUR ROAD - AT WINDSOR TL	SUN	MON	TUE	WED	THU	FRI	SAT	
DAY	0	10/04/2010	10/05/2010	0	0	0	0	
DATE								
TYPE								
HOUR								
	2010 ADT = 5300		ACF = NA					

12A	0	0	41	0	0	0	0	
01A	0	0	19	0	0	0	0	
02A	0	0	16	0	0	0	0	
03A	0	0	30	0	0	0	0	
04A	0	0	46	0	0	0	0	
05A	0	0	113	0	0	0	0	
06A	0	0	307	0	0	0	0	
07A	0	414	0	0	0	0	0	
08A	0	522	0	0	0	0	0	
09A	0	274	0	0	0	0	0	
10A	0	185	0	0	0	0	0	
11A	0	250	0	0	0	0	0	
12P	0	278	0	0	0	0	0	
01P	0	280	0	0	0	0	0	
02P	0	297	0	0	0	0	0	
03P	0	384	0	0	0	0	0	
04P	0	603	0	0	0	0	0	
05P	0	725	0	0	0	0	0	
06P	0	388	0	0	0	0	0	
07P	0	212	0	0	0	0	0	
08P	0	136	0	0	0	0	0	
09P	0	89	0	0	0	0	0	
10P	0	77	0	0	0	0	0	
11P	0	53	0	0	0	0	0	
TOT	0	5167	572	0	0	0	0	

STATE OF CONNECTICUT
DEPARTMENT OF TRANSPORTATION
BUREAU OF POLICY AND PLANNING
PLANNING INVENTORY AND DATA

TRAFFIC RECORDER DATA

TOWN OF EAST GRANBY	ROUTE							DIRECTION B
EAST STREET - NORTH OF NICHOLSON ROAD	SUN	MON	TUE	WED	THU	FRI	SAT	
DAY								
DATE	0	10/04/2010	10/05/2010	0	0	0	0	
TYPE								
HOUR								
	2010 ADT = 3600		ACF = NA					

12A	0	0	25	0	0	0	0	
01A	0	0	7	0	0	0	0	
02A	0	0	22	0	0	0	0	
03A	0	0	9	0	0	0	0	
04A	0	0	27	0	0	0	0	
05A	0	0	114	0	0	0	0	
06A	0	0	186	0	0	0	0	
07A	0	406	0	0	0	0	0	
08A	0	259	0	0	0	0	0	
09A	0	135	0	0	0	0	0	
10A	0	101	0	0	0	0	0	
11A	0	171	0	0	0	0	0	
12P	0	194	0	0	0	0	0	
01P	0	169	0	0	0	0	0	
02P	0	208	0	0	0	0	0	
03P	0	346	0	0	0	0	0	
04P	0	398	0	0	0	0	0	
05P	0	365	0	0	0	0	0	
06P	0	211	0	0	0	0	0	
07P	0	118	0	0	0	0	0	
08P	0	64	0	0	0	0	0	
09P	0	40	0	0	0	0	0	
10P	0	40	0	0	0	0	0	
11P	0	46	0	0	0	0	0	
TOT	0	3271	390	0	0	0	0	

STATE OF CONNECTICUT
DEPARTMENT OF TRANSPORTATION
BUREAU OF POLICY AND PLANNING
PLANNING INVENTORY AND DATA

TRAFFIC RECORDER DATA

TOWN OF EAST GRANBY	ROUTE							DIRECTION B
WOLCOTT ROAD - SW OF FLOYDVILLE ROAD	SUN	MON	TUE	WED	THU	FRI	SAT	
DAY								
DATE	0	0	0	10/06/2010	10/07/2010	0	0	
TYPE								
HOUR								
	2010 ADT = 3100		ACF = NA					

12A	0	0	0	0	11	0	0	
01A	0	0	0	0	9	0	0	
02A	0	0	0	0	11	0	0	
03A	0	0	0	0	3	0	0	
04A	0	0	0	0	18	0	0	
05A	0	0	0	0	58	0	0	
06A	0	0	0	168	0	0	0	
07A	0	0	0	293	0	0	0	
08A	0	0	0	240	0	0	0	
09A	0	0	0	172	0	0	0	
10A	0	0	0	133	0	0	0	
11A	0	0	0	142	0	0	0	
12P	0	0	0	179	0	0	0	
01P	0	0	0	159	0	0	0	
02P	0	0	0	201	0	0	0	
03P	0	0	0	251	0	0	0	
04P	0	0	0	264	0	0	0	
05P	0	0	0	292	0	0	0	
06P	0	0	0	193	0	0	0	
07P	0	0	0	120	0	0	0	
08P	0	0	0	98	0	0	0	
09P	0	0	0	57	0	0	0	
10P	0	0	0	52	0	0	0	
11P	0	0	0	25	0	0	0	
TOT	0	0	0	3039	110	0	0	

STATE OF CONNECTICUT
DEPARTMENT OF TRANSPORTATION
BUREAU OF POLICY AND PLANNING
PLANNING INVENTORY AND DATA

TRAFFIC RECORDER DATA

TOWN OF EAST GRANBY	ROUTE						DIRECTION B
SPOONVILLE RD #1 - SE OF SPOONVILLE RD #2	SUN	MON	TUE	WED	THU	FRI	SAT
DAY							
DATE	0	0	10/05/2010	10/06/2010	0	0	0
TYPE							
HOUR							
	2010 ADT = 750		ACF = NA				

12A	0	0	0	5	0	0	0
01A	0	0	0	2	0	0	0
02A	0	0	0	0	0	0	0
03A	0	0	0	4	0	0	0
04A	0	0	0	3	0	0	0
05A	0	0	0	13	0	0	0
06A	0	0	0	34	0	0	0
07A	0	0	0	71	0	0	0
08A	0	0	61	0	0	0	0
09A	0	0	32	0	0	0	0
10A	0	0	29	0	0	0	0
11A	0	0	37	0	0	0	0
12P	0	0	48	0	0	0	0
01P	0	0	41	0	0	0	0
02P	0	0	54	0	0	0	0
03P	0	0	64	0	0	0	0
04P	0	0	79	0	0	0	0
05P	0	0	94	0	0	0	0
06P	0	0	65	0	0	0	0
07P	0	0	34	0	0	0	0
08P	0	0	23	0	0	0	0
09P	0	0	19	0	0	0	0
10P	0	0	8	0	0	0	0
11P	0	0	5	0	0	0	0
TOT	0	0	693	132	0	0	0

STATE OF CONNECTICUT
 DEPARTMENT OF TRANSPORTATION
 BUREAU OF POLICY AND PLANNING
 PLANNING INVENTORY AND DATA

TRAFFIC RECORDER DATA

TOWN OF EAST GRANBY		ROUTE 189						DIRECTION B
SW OF NORTH ROAD		SUN	MON	TUE	WED	THU	FRI	SAT
DAY	DATE	0	10/25/2010	10/26/2010	0	0	0	0
TYPE	HOUR	2010 ADT = 6700		ACF = NA				

12A		0	0	18	0	0	0	0
01A		0	0	10	0	0	0	0
02A		0	0	11	0	0	0	0
03A		0	0	13	0	0	0	0
04A		0	0	46	0	0	0	0
05A		0	0	140	0	0	0	0
06A		0	0	481	0	0	0	0
07A		0	788	0	0	0	0	0
08A		0	641	0	0	0	0	0
09A		0	355	0	0	0	0	0
10A		0	311	0	0	0	0	0
11A		0	319	0	0	0	0	0
12P		0	348	0	0	0	0	0
01P		0	343	0	0	0	0	0
02P		0	453	0	0	0	0	0
03P		0	561	0	0	0	0	0
04P		0	676	0	0	0	0	0
05P		0	728	0	0	0	0	0
06P		0	409	0	0	0	0	0
07P		0	231	0	0	0	0	0
08P		0	157	0	0	0	0	0
09P		0	109	0	0	0	0	0
10P		0	47	0	0	0	0	0
11P		0	45	0	0	0	0	0
TOT		0	6521	719	0	0	0	0

STATE OF CONNECTICUT
DEPARTMENT OF TRANSPORTATION
BUREAU OF POLICY AND PLANNING
PLANNING INVENTORY AND DATA

TRAFFIC RECORDER DATA

TOWN OF EAST GRANBY	ROUTE							DIRECTION N
INTERNATIONAL DRIVE - AT WINDSOR TL	SUN	MON	TUE	WED	THU	FRI	SAT	
DAY								
DATE	0	10/04/2010	10/05/2010	0	0	0	0	
TYPE								
HOUR								
	2010 ADT = 4100		ACF = NA					

12A	0	0	47	0	0	0	0	
01A	0	0	51	0	0	0	0	
02A	0	0	28	0	0	0	0	
03A	0	0	60	0	0	0	0	
04A	0	0	81	0	0	0	0	
05A	0	0	125	0	0	0	0	
06A	0	227	0	0	0	0	0	
07A	0	343	0	0	0	0	0	
08A	0	276	0	0	0	0	0	
09A	0	182	0	0	0	0	0	
10A	0	147	0	0	0	0	0	
11A	0	208	0	0	0	0	0	
12P	0	200	0	0	0	0	0	
01P	0	210	0	0	0	0	0	
02P	0	231	0	0	0	0	0	
03P	0	246	0	0	0	0	0	
04P	0	431	0	0	0	0	0	
05P	0	364	0	0	0	0	0	
06P	0	227	0	0	0	0	0	
07P	0	168	0	0	0	0	0	
08P	0	103	0	0	0	0	0	
09P	0	60	0	0	0	0	0	
10P	0	52	0	0	0	0	0	
11P	0	84	0	0	0	0	0	
TOT	0	3759	392	0	0	0	0	

STATE OF CONNECTICUT
DEPARTMENT OF TRANSPORTATION
BUREAU OF POLICY AND PLANNING
PLANNING INVENTORY AND DATA

TRAFFIC RECORDER DATA

TOWN OF EAST GRANBY	ROUTE							DIRECTION S
INTERNATIONAL DRIVE - AT WINDSOR TL	SUN	MON	TUE	WED	THU	FRI	SAT	
DAY								
DATE	0	10/04/2010	10/05/2010	0	0	0	0	
TYPE								
HOUR								
	2010 ADT = 3700		ACF = NA					

12A	0	0	46	0	0	0	0	
01A	0	0	43	0	0	0	0	
02A	0	0	51	0	0	0	0	
03A	0	0	40	0	0	0	0	
04A	0	0	51	0	0	0	0	
05A	0	0	104	0	0	0	0	
06A	0	178	0	0	0	0	0	
07A	0	418	0	0	0	0	0	
08A	0	291	0	0	0	0	0	
09A	0	164	0	0	0	0	0	
10A	0	130	0	0	0	0	0	
11A	0	127	0	0	0	0	0	
12P	0	194	0	0	0	0	0	
01P	0	173	0	0	0	0	0	
02P	0	166	0	0	0	0	0	
03P	0	179	0	0	0	0	0	
04P	0	270	0	0	0	0	0	
05P	0	290	0	0	0	0	0	
06P	0	238	0	0	0	0	0	
07P	0	132	0	0	0	0	0	
08P	0	113	0	0	0	0	0	
09P	0	111	0	0	0	0	0	
10P	0	126	0	0	0	0	0	
11P	0	99	0	0	0	0	0	
TOT	0	3399	335	0	0	0	0	

STATE OF CONNECTICUT
 DEPARTMENT OF TRANSPORTATION
 BUREAU OF POLICY AND PLANNING
 PLANNING INVENTORY AND DATA

TRAFFIC RECORDER DATA

TOWN OF EAST GRANBY	ROUTE 20							DIRECTION E
WEST OF NEWGATE ROAD	SUN	MON	TUE	WED	THU	FRI	SAT	
DAY	0	0	10/12/2010	10/13/2010	0	0	0	
DATE								
TYPE								
HOUR								
	2010 ADT = 7200		ACF = NA					

12A	0	0	0	18	0	0	0	
01A	0	0	0	16	0	0	0	
02A	0	0	0	9	0	0	0	
03A	0	0	0	29	0	0	0	
04A	0	0	0	96	0	0	0	
05A	0	0	263	0	0	0	0	
06A	0	0	559	0	0	0	0	
07A	0	0	802	0	0	0	0	
08A	0	0	633	0	0	0	0	
09A	0	0	407	0	0	0	0	
10A	0	0	403	0	0	0	0	
11A	0	0	396	0	0	0	0	
12P	0	0	443	0	0	0	0	
01P	0	0	363	0	0	0	0	
02P	0	0	430	0	0	0	0	
03P	0	0	480	0	0	0	0	
04P	0	0	460	0	0	0	0	
05P	0	0	480	0	0	0	0	
06P	0	0	338	0	0	0	0	
07P	0	0	192	0	0	0	0	
08P	0	0	156	0	0	0	0	
09P	0	0	124	0	0	0	0	
10P	0	0	79	0	0	0	0	
11P	0	0	51	0	0	0	0	
TOT	0	0	7059	168	0	0	0	

STATE OF CONNECTICUT
DEPARTMENT OF TRANSPORTATION
BUREAU OF POLICY AND PLANNING
PLANNING INVENTORY AND DATA

TRAFFIC RECORDER DATA

TOWN OF EAST GRANBY	ROUTE 20							DIRECTION W
WEST OF NEWGATE ROAD	SUN	MON	TUE	WED	THU	FRI	SAT	
DAY	0	0	10/12/2010	10/13/2010	0	0	0	
DATE								
TYPE								
HOUR								
	2010 ADT = 7100		ACF = NA					

12A	0	0	0	59	0	0	0	
01A	0	0	0	31	0	0	0	
02A	0	0	0	12	0	0	0	
03A	0	0	0	16	0	0	0	
04A	0	0	0	25	0	0	0	
05A	0	0	79	0	0	0	0	
06A	0	0	216	0	0	0	0	
07A	0	0	349	0	0	0	0	
08A	0	0	338	0	0	0	0	
09A	0	0	303	0	0	0	0	
10A	0	0	326	0	0	0	0	
11A	0	0	354	0	0	0	0	
12P	0	0	399	0	0	0	0	
01P	0	0	371	0	0	0	0	
02P	0	0	490	0	0	0	0	
03P	0	0	637	0	0	0	0	
04P	0	0	733	0	0	0	0	
05P	0	0	768	0	0	0	0	
06P	0	0	551	0	0	0	0	
07P	0	0	353	0	0	0	0	
08P	0	0	265	0	0	0	0	
09P	0	0	246	0	0	0	0	
10P	0	0	132	0	0	0	0	
11P	0	0	114	0	0	0	0	
TOT	0	0	7024	143	0	0	0	

STATE OF CONNECTICUT
DEPARTMENT OF TRANSPORTATION
BUREAU OF POLICY AND PLANNING
PLANNING INVENTORY AND DATA

TRAFFIC RECORDER DATA

TOWN OF EAST GRANBY	ROUTE 20							DIRECTION E
SE OF ROUTE 187	SUN	MON	TUE	WED	THU	FRI	SAT	
DAY	0	0	0	08/08/2007	08/09/2007	0	0	
DATE	0	0	0	08/08/2007	08/09/2007	0	0	
TYPE								
HOUR								
	2007 ADT = 9400		ACF = NA					

12A	0	0	0	0	37	0	0	
01A	0	0	0	0	21	0	0	
02A	0	0	0	0	18	0	0	
03A	0	0	0	0	45	0	0	
04A	0	0	0	0	174	0	0	
05A	0	0	0	0	387	0	0	
06A	0	0	0	0	881	0	0	
07A	0	0	0	0	1047	0	0	
08A	0	0	0	922	894	0	0	
09A	0	0	0	646	634	0	0	
10A	0	0	0	538	0	0	0	
11A	0	0	0	576	0	0	0	
12P	0	0	0	642	0	0	0	
01P	0	0	0	600	0	0	0	
02P	0	0	0	530	0	0	0	
03P	0	0	0	516	0	0	0	
04P	0	0	0	576	0	0	0	
05P	0	0	0	498	0	0	0	
06P	0	0	0	460	0	0	0	
07P	0	0	0	347	0	0	0	
08P	0	0	0	223	0	0	0	
09P	0	0	0	205	0	0	0	
10P	0	0	0	239	0	0	0	
11P	0	0	0	98	0	0	0	
TOT	0	0	0	7616	4138	0	0	

STATE OF CONNECTICUT
 DEPARTMENT OF TRANSPORTATION
 BUREAU OF POLICY AND PLANNING
 PLANNING INVENTORY AND DATA

TRAFFIC RECORDER DATA

TOWN OF EAST GRANBY	ROUTE 20							DIRECTION W
SE OF ROUTE 187	SUN	MON	TUE	WED	THU	FRI	SAT	
DAY	0	0	0	08/08/2007	08/09/2007	0	0	
DATE	0	0	0	08/08/2007	08/09/2007	0	0	
TYPE								
HOUR								
	2007 ADT = 9100		ACF = NA					

12A	0	0	0	0	134	0	0	
01A	0	0	0	0	42	0	0	
02A	0	0	0	0	24	0	0	
03A	0	0	0	0	22	0	0	
04A	0	0	0	0	51	0	0	
05A	0	0	0	0	144	0	0	
06A	0	0	0	0	295	0	0	
07A	0	0	0	0	426	0	0	
08A	0	0	0	429	460	0	0	
09A	0	0	0	407	381	0	0	
10A	0	0	0	435	0	0	0	
11A	0	0	0	470	0	0	0	
12P	0	0	0	585	0	0	0	
01P	0	0	0	542	0	0	0	
02P	0	0	0	617	0	0	0	
03P	0	0	0	851	0	0	0	
04P	0	0	0	1009	0	0	0	
05P	0	0	0	1096	0	0	0	
06P	0	0	0	747	0	0	0	
07P	0	0	0	523	0	0	0	
08P	0	0	0	371	0	0	0	
09P	0	0	0	315	0	0	0	
10P	0	0	0	236	0	0	0	
11P	0	0	0	144	0	0	0	
TOT	0	0	0	8777	1979	0	0	

STATE OF CONNECTICUT
DEPARTMENT OF TRANSPORTATION
BUREAU OF POLICY AND PLANNING
PLANNING INVENTORY AND DATA

TRAFFIC RECORDER DATA

TOWN OF EAST GRANBY		ROUTE 187						DIRECTION B
NW OF ROUTE 20	DAY	SUN	MON	TUE	WED	THU	FRI	SAT
DATE		0	0	0	08/08/2007	08/09/2007	0	0
TYPE								
HOUR								
		2007 ADT = 6800		ACF = NA				

12A		0	0	0	0	50	0	0
01A		0	0	0	0	15	0	0
02A		0	0	0	0	16	0	0
03A		0	0	0	0	15	0	0
04A		0	0	0	0	53	0	0
05A		0	0	0	0	169	0	0
06A		0	0	0	0	496	0	0
07A		0	0	0	0	648	0	0
08A		0	0	0	589	567	0	0
09A		0	0	0	337	368	0	0
10A		0	0	0	318	0	0	0
11A		0	0	0	291	0	0	0
12P		0	0	0	298	0	0	0
01P		0	0	0	354	0	0	0
02P		0	0	0	341	0	0	0
03P		0	0	0	638	0	0	0
04P		0	0	0	724	0	0	0
05P		0	0	0	728	0	0	0
06P		0	0	0	458	0	0	0
07P		0	0	0	287	0	0	0
08P		0	0	0	200	0	0	0
09P		0	0	0	160	0	0	0
10P		0	0	0	128	0	0	0
11P		0	0	0	70	0	0	0
TOT		0	0	0	5921	2397	0	0

STATE OF CONNECTICUT
DEPARTMENT OF TRANSPORTATION
BUREAU OF POLICY AND PLANNING
PLANNING INVENTORY AND DATA

TRAFFIC RECORDER DATA

TOWN OF EAST GRANBY		ROUTE 187						DIRECTION B
NW OF SR 540(HATCHETT HILL ROAD)		SUN	MON	TUE	WED	THU	FRI	SAT
DAY	DATE	0	0	0	08/15/2007	08/16/2007	0	0
TYPE	HOUR	2007 ADT = 5900		ACF = NA		*****		
12A		0	0	0	0	19	0	0
01A		0	0	0	0	14	0	0
02A		0	0	0	0	11	0	0
03A		0	0	0	0	7	0	0
04A		0	0	0	0	24	0	0
05A		0	0	0	0	99	0	0
06A		0	0	0	0	308	0	0
07A		0	0	0	599	0	0	0
08A		0	0	0	491	0	0	0
09A		0	0	0	318	0	0	0
10A		0	0	0	308	0	0	0
11A		0	0	0	332	0	0	0
12P		0	0	0	351	0	0	0
01P		0	0	0	304	0	0	0
02P		0	0	0	355	0	0	0
03P		0	0	0	476	0	0	0
04P		0	0	0	668	0	0	0
05P		0	0	0	676	0	0	0
06P		0	0	0	362	0	0	0
07P		0	0	0	249	0	0	0
08P		0	0	0	186	0	0	0
09P		0	0	0	101	0	0	0
10P		0	0	0	98	0	0	0
11P		0	0	0	48	0	0	0
TOT		0	0	0	5922	482	0	0

STATE OF CONNECTICUT
DEPARTMENT OF TRANSPORTATION
BUREAU OF POLICY AND PLANNING
PLANNING INVENTORY AND DATA

TRAFFIC RECORDER DATA

TOWN OF EAST GRANBY	ROUTE 540							DIRECTION B
(HATCHETT HILL RD) - WEST OF ROUTE 187	SUN	MON	TUE	WED	THU	FRI	SAT	
DAY	0	0	0	08/15/2007	08/16/2007	0	0	
DATE	0	0	0	08/15/2007	08/16/2007	0	0	
TYPE								
HOUR								
	2007 ADT = 4500		ACF = NA					

12A	0	0	0	0	36	0	0	
01A	0	0	0	0	29	0	0	
02A	0	0	0	0	8	0	0	
03A	0	0	0	0	11	0	0	
04A	0	0	0	0	35	0	0	
05A	0	0	0	0	85	0	0	
06A	0	0	0	0	247	0	0	
07A	0	0	0	404	0	0	0	
08A	0	0	0	356	0	0	0	
09A	0	0	0	229	0	0	0	
10A	0	0	0	203	0	0	0	
11A	0	0	0	222	0	0	0	
12P	0	0	0	248	0	0	0	
01P	0	0	0	226	0	0	0	
02P	0	0	0	233	0	0	0	
03P	0	0	0	355	0	0	0	
04P	0	0	0	479	0	0	0	
05P	0	0	0	491	0	0	0	
06P	0	0	0	314	0	0	0	
07P	0	0	0	207	0	0	0	
08P	0	0	0	161	0	0	0	
09P	0	0	0	127	0	0	0	
10P	0	0	0	86	0	0	0	
11P	0	0	0	63	0	0	0	
TOT	0	0	0	4404	451	0	0	

STATE OF CONNECTICUT
 DEPARTMENT OF TRANSPORTATION
 BUREAU OF POLICY AND PLANNING
 PLANNING INVENTORY AND DATA

TRAFFIC RECORDER DATA

TOWN OF EAST GRANBY	ROUTE 187							DIRECTION B
SW OF SR 540(HATCHETT HILL ROAD)	SUN	MON	TUE	WED	THU	FRI	SAT	
DAY	0	0	0	08/15/2007	08/16/2007	0	0	
DATE								
TYPE								
HOUR								
	2007 ADT = 6300		ACF = NA					

12A	0	0	0	0	32	0	0	
01A	0	0	0	0	26	0	0	
02A	0	0	0	0	10	0	0	
03A	0	0	0	0	12	0	0	
04A	0	0	0	0	34	0	0	
05A	0	0	0	0	134	0	0	
06A	0	0	0	0	383	0	0	
07A	0	0	0	756	0	0	0	
08A	0	0	0	605	0	0	0	
09A	0	0	0	298	0	0	0	
10A	0	0	0	260	0	0	0	
11A	0	0	0	320	0	0	0	
12P	0	0	0	313	0	0	0	
01P	0	0	0	317	0	0	0	
02P	0	0	0	374	0	0	0	
03P	0	0	0	482	0	0	0	
04P	0	0	0	740	0	0	0	
05P	0	0	0	747	0	0	0	
06P	0	0	0	346	0	0	0	
07P	0	0	0	199	0	0	0	
08P	0	0	0	142	0	0	0	
09P	0	0	0	95	0	0	0	
10P	0	0	0	102	0	0	0	
11P	0	0	0	57	0	0	0	
TOT	0	0	0	6153	631	0	0	

STATE OF CONNECTICUT
 DEPARTMENT OF TRANSPORTATION
 BUREAU OF POLICY AND PLANNING
 PLANNING INVENTORY AND DATA

TRAFFIC RECORDER DATA

TOWN OF EAST GRANBY	ROUTE 187							DIRECTION B
SW OF SPOONVILLE ROAD #2	SUN	MON	TUE	WED	THU	FRI	SAT	
DAY	0	0	0	08/15/2007	08/16/2007	0	0	
DATE								
TYPE								
HOUR								
	2007 ADT = 7700		ACF = NA					

12A	0	0	0	0	43	0	0	
01A	0	0	0	0	29	0	0	
02A	0	0	0	0	13	0	0	
03A	0	0	0	0	20	0	0	
04A	0	0	0	0	36	0	0	
05A	0	0	0	0	155	0	0	
06A	0	0	0	0	468	0	0	
07A	0	0	0	0	681	0	0	
08A	0	0	0	752	0	0	0	
09A	0	0	0	381	0	0	0	
10A	0	0	0	344	0	0	0	
11A	0	0	0	407	0	0	0	
12P	0	0	0	411	0	0	0	
01P	0	0	0	381	0	0	0	
02P	0	0	0	443	0	0	0	
03P	0	0	0	587	0	0	0	
04P	0	0	0	918	0	0	0	
05P	0	0	0	904	0	0	0	
06P	0	0	0	462	0	0	0	
07P	0	0	0	278	0	0	0	
08P	0	0	0	205	0	0	0	
09P	0	0	0	129	0	0	0	
10P	0	0	0	113	0	0	0	
11P	0	0	0	73	0	0	0	
TOT	0	0	0	6788	1445	0	0	

STATE OF CONNECTICUT
DEPARTMENT OF TRANSPORTATION
BUREAU OF POLICY AND PLANNING
PLANNING INVENTORY AND DATA

TRAFFIC RECORDER DATA

TOWN OF EAST GRANBY

ROUTE 189

DIRECTION B

SOUTH OF SR 540(HATCHETT HILL ROAD)

DAY	SUN	MON	TUE	WED	THU	FRI	SAT
DATE	0	0	0	08/15/2007	08/16/2007	0	0
TYPE							
HOUR							

2007 ADT = 11300

ACF = NA

12A	0	0	0	0	63	0	0
01A	0	0	0	0	37	0	0
02A	0	0	0	0	17	0	0
03A	0	0	0	0	23	0	0
04A	0	0	0	0	66	0	0
05A	0	0	0	0	246	0	0
06A	0	0	0	0	756	0	0
07A	0	0	0	1239	0	0	0
08A	0	0	0	1033	0	0	0
09A	0	0	0	525	0	0	0
10A	0	0	0	465	0	0	0
11A	0	0	0	535	0	0	0
12P	0	0	0	562	0	0	0
01P	0	0	0	576	0	0	0
02P	0	0	0	622	0	0	0
03P	0	0	0	883	0	0	0
04P	0	0	0	1157	0	0	0
05P	0	0	0	1233	0	0	0
06P	0	0	0	795	0	0	0
07P	0	0	0	437	0	0	0
08P	0	0	0	351	0	0	0
09P	0	0	0	229	0	0	0
10P	0	0	0	174	0	0	0
11P	0	0	0	108	0	0	0
TOT	0	0	0	10924	1208	0	0

STATE OF CONNECTICUT
DEPARTMENT OF TRANSPORTATION
BUREAU OF POLICY AND PLANNING
PLANNING INVENTORY AND DATA

TRAFFIC RECORDER DATA

TOWN OF EAST GRANBY		ROUTE 189						DIRECTION B
NORTH OF SR 540(HATCHETT HILL ROAD)		SUN	MON	TUE	WED	THU	FRI	SAT
DAY	DATE	0	0	0	08/15/2007	08/16/2007	0	0
TYPE	HOUR	2007 ADT = 10700		ACF = NA		*****		
12A		0	0	0	0	58	0	0
01A		0	0	0	0	24	0	0
02A		0	0	0	0	17	0	0
03A		0	0	0	0	24	0	0
04A		0	0	0	0	53	0	0
05A		0	0	0	0	219	0	0
06A		0	0	0	0	691	0	0
07A		0	0	0	1169	0	0	0
08A		0	0	0	925	0	0	0
09A		0	0	0	512	0	0	0
10A		0	0	0	484	0	0	0
11A		0	0	0	546	0	0	0
12P		0	0	0	589	0	0	0
01P		0	0	0	557	0	0	0
02P		0	0	0	596	0	0	0
03P		0	0	0	860	0	0	0
04P		0	0	0	1083	0	0	0
05P		0	0	0	1138	0	0	0
06P		0	0	0	752	0	0	0
07P		0	0	0	420	0	0	0
08P		0	0	0	351	0	0	0
09P		0	0	0	217	0	0	0
10P		0	0	0	157	0	0	0
11P		0	0	0	93	0	0	0
TOT		0	0	0	10449	1086	0	0

STATE OF CONNECTICUT
 DEPARTMENT OF TRANSPORTATION
 BUREAU OF POLICY AND PLANNING
 PLANNING INVENTORY AND DATA

TRAFFIC RECORDER DATA

TOWN OF EAST GRANBY	ROUTE 20							DIRECTION E
WEST OF ROUTE 187	SUN	MON	TUE	WED	THU	FRI	SAT	
DAY	0	0	0	08/08/2007	08/09/2007	0	0	
DATE	0	0	0	08/08/2007	08/09/2007	0	0	
TYPE								
HOUR								
	2007 ADT = 9000		ACF = NA					

12A	0	0	0	0	31	0	0	
01A	0	0	0	0	20	0	0	
02A	0	0	0	0	20	0	0	
03A	0	0	0	0	41	0	0	
04A	0	0	0	0	143	0	0	
05A	0	0	0	0	331	0	0	
06A	0	0	0	0	728	0	0	
07A	0	0	0	0	955	0	0	
08A	0	0	0	649	806	0	0	
09A	0	0	0	627	629	0	0	
10A	0	0	0	582	0	0	0	
11A	0	0	0	568	0	0	0	
12P	0	0	0	593	0	0	0	
01P	0	0	0	565	0	0	0	
02P	0	0	0	534	0	0	0	
03P	0	0	0	603	0	0	0	
04P	0	0	0	667	0	0	0	
05P	0	0	0	561	0	0	0	
06P	0	0	0	471	0	0	0	
07P	0	0	0	352	0	0	0	
08P	0	0	0	238	0	0	0	
09P	0	0	0	208	0	0	0	
10P	0	0	0	243	0	0	0	
11P	0	0	0	101	0	0	0	
TOT	0	0	0	7562	3704	0	0	

STATE OF CONNECTICUT
 DEPARTMENT OF TRANSPORTATION
 BUREAU OF POLICY AND PLANNING
 PLANNING INVENTORY AND DATA

TRAFFIC RECORDER DATA

TOWN OF EAST GRANBY	ROUTE 20							DIRECTION W
WEST OF ROUTE 187	SUN	MON	TUE	WED	THU	FRI	SAT	
DAY	0	0	0	08/08/2007	08/09/2007	0	0	
DATE	0	0	0	08/08/2007	08/09/2007	0	0	
TYPE								
HOUR								
	2007 ADT = 9200		ACF = NA					

12A	0	0	0	0	121	0	0	
01A	0	0	0	0	46	0	0	
02A	0	0	0	0	23	0	0	
03A	0	0	0	0	23	0	0	
04A	0	0	0	0	45	0	0	
05A	0	0	0	0	142	0	0	
06A	0	0	0	0	342	0	0	
07A	0	0	0	0	488	0	0	
08A	0	0	0	328	474	0	0	
09A	0	0	0	462	406	0	0	
10A	0	0	0	434	0	0	0	
11A	0	0	0	493	0	0	0	
12P	0	0	0	577	0	0	0	
01P	0	0	0	570	0	0	0	
02P	0	0	0	626	0	0	0	
03P	0	0	0	840	0	0	0	
04P	0	0	0	995	0	0	0	
05P	0	0	0	1032	0	0	0	
06P	0	0	0	770	0	0	0	
07P	0	0	0	588	0	0	0	
08P	0	0	0	383	0	0	0	
09P	0	0	0	318	0	0	0	
10P	0	0	0	251	0	0	0	
11P	0	0	0	137	0	0	0	
TOT	0	0	0	8804	2110	0	0	

STATE OF CONNECTICUT
 DEPARTMENT OF TRANSPORTATION
 BUREAU OF POLICY AND PLANNING
 PLANNING INVENTORY AND DATA

TRAFFIC RECORDER DATA

TOWN OF EAST GRANBY	ROUTE 187							DIRECTION B
SOUTH OF SOUTH STONE ROAD	SUN	MON	TUE	WED	THU	FRI	SAT	
DAY	0	08/06/2007	08/07/2007	0	0	0	0	
DATE								
TYPE								
HOUR								
	2007 ADT = 5500		ACF = NA					

12A	0	0	36	0	0	0	0	
01A	0	0	21	0	0	0	0	
02A	0	0	10	0	0	0	0	
03A	0	0	15	0	0	0	0	
04A	0	0	57	0	0	0	0	
05A	0	0	175	0	0	0	0	
06A	0	0	476	0	0	0	0	
07A	0	625	685	0	0	0	0	
08A	0	449	499	0	0	0	0	
09A	0	276	285	0	0	0	0	
10A	0	224	255	0	0	0	0	
11A	0	262	0	0	0	0	0	
12P	0	231	0	0	0	0	0	
01P	0	227	0	0	0	0	0	
02P	0	272	0	0	0	0	0	
03P	0	427	0	0	0	0	0	
04P	0	635	0	0	0	0	0	
05P	0	635	0	0	0	0	0	
06P	0	372	0	0	0	0	0	
07P	0	213	0	0	0	0	0	
08P	0	147	0	0	0	0	0	
09P	0	98	0	0	0	0	0	
10P	0	73	0	0	0	0	0	
11P	0	56	0	0	0	0	0	
TOT	0	5222	2514	0	0	0	0	

STATE OF CONNECTICUT
 DEPARTMENT OF TRANSPORTATION
 BUREAU OF POLICY AND PLANNING
 PLANNING INVENTORY AND DATA

TRAFFIC RECORDER DATA

TOWN OF EAST GRANBY	ROUTE 20							DIRECTION B
AT GRANBY TOWN LINE	SUN	MON	TUE	WED	THU	FRI	SAT	
DAY	0	0	0	08/15/2007	08/16/2007	0	0	
DATE	0	0	0	08/15/2007	08/16/2007	0	0	
TYPE								
HOUR								
	2007 ADT = 12500		ACF = NA					

12A	0	0	0	0	100	0	0	
01A	0	0	0	0	52	0	0	
02A	0	0	0	0	35	0	0	
03A	0	0	0	0	44	0	0	
04A	0	0	0	0	121	0	0	
05A	0	0	0	0	234	0	0	
06A	0	0	0	742	0	0	0	
07A	0	0	0	880	0	0	0	
08A	0	0	0	820	0	0	0	
09A	0	0	0	775	0	0	0	
10A	0	0	0	693	0	0	0	
11A	0	0	0	738	0	0	0	
12P	0	0	0	748	0	0	0	
01P	0	0	0	789	0	0	0	
02P	0	0	0	851	0	0	0	
03P	0	0	0	927	0	0	0	
04P	0	0	0	1062	0	0	0	
05P	0	0	0	1059	0	0	0	
06P	0	0	0	868	0	0	0	
07P	0	0	0	558	0	0	0	
08P	0	0	0	510	0	0	0	
09P	0	0	0	380	0	0	0	
10P	0	0	0	270	0	0	0	
11P	0	0	0	154	0	0	0	
TOT	0	0	0	12824	586	0	0	

STATE OF CONNECTICUT
 DEPARTMENT OF TRANSPORTATION
 BUREAU OF POLICY AND PLANNING
 PLANNING INVENTORY AND DATA

TRAFFIC RECORDER DATA

TOWN OF EAST GRANBY	ROUTE							DIRECTION B
COPPER HILL ROAD - WEST OF GRIFFIN ROAD	SUN	MON	TUE	WED	THU	FRI	SAT	
DAY								
DATE	0	08/13/2007	08/14/2007	0	0	0	0	
TYPE								
HOUR								
	2007 ADT = 1200		ACF = NA					

12A	0	0	7	0	0	0	0	
01A	0	0	4	0	0	0	0	
02A	0	0	2	0	0	0	0	
03A	0	0	2	0	0	0	0	
04A	0	0	1	0	0	0	0	
05A	0	0	20	0	0	0	0	
06A	0	0	68	0	0	0	0	
07A	0	114	105	0	0	0	0	
08A	0	88	85	0	0	0	0	
09A	0	66	68	0	0	0	0	
10A	0	56	0	0	0	0	0	
11A	0	73	0	0	0	0	0	
12P	0	48	0	0	0	0	0	
01P	0	53	0	0	0	0	0	
02P	0	52	0	0	0	0	0	
03P	0	95	0	0	0	0	0	
04P	0	121	0	0	0	0	0	
05P	0	135	0	0	0	0	0	
06P	0	102	0	0	0	0	0	
07P	0	69	0	0	0	0	0	
08P	0	60	0	0	0	0	0	
09P	0	34	0	0	0	0	0	
10P	0	16	0	0	0	0	0	
11P	0	8	0	0	0	0	0	
TOT	0	1190	362	0	0	0	0	

STATE OF CONNECTICUT
DEPARTMENT OF TRANSPORTATION
BUREAU OF POLICY AND PLANNING
PLANNING INVENTORY AND DATA

TRAFFIC RECORDER DATA

TOWN OF EAST GRANBY	ROUTE						DIRECTION B
SPOONVILLE RD #1-NORTH OF MELODY LA(N JCT)	SUN	MON	TUE	WED	THU	FRI	SAT
DAY							
DATE	0	0	0	08/15/2007	08/16/2007	0	0
TYPE							
HOUR							
	2007 ADT = 1600		ACF = NA				

12A	0	0	0	0	20	0	0
01A	0	0	0	0	7	0	0
02A	0	0	0	0	4	0	0
03A	0	0	0	0	3	0	0
04A	0	0	0	0	6	0	0
05A	0	0	0	0	14	0	0
06A	0	0	0	0	56	0	0
07A	0	0	0	0	100	0	0
08A	0	0	0	105	0	0	0
09A	0	0	0	77	0	0	0
10A	0	0	0	88	0	0	0
11A	0	0	0	111	0	0	0
12P	0	0	0	107	0	0	0
01P	0	0	0	94	0	0	0
02P	0	0	0	107	0	0	0
03P	0	0	0	109	0	0	0
04P	0	0	0	145	0	0	0
05P	0	0	0	152	0	0	0
06P	0	0	0	113	0	0	0
07P	0	0	0	99	0	0	0
08P	0	0	0	78	0	0	0
09P	0	0	0	59	0	0	0
10P	0	0	0	42	0	0	0
11P	0	0	0	35	0	0	0
TOT	0	0	0	1521	210	0	0

STATE OF CONNECTICUT
DEPARTMENT OF TRANSPORTATION
BUREAU OF POLICY AND PLANNING
PLANNING INVENTORY AND DATA

TRAFFIC RECORDER DATA

TOWN OF EAST GRANBY	ROUTE							DIRECTION B
GRIFFIN ROAD - NORTH OF COPPER HILL ROAD	SUN	MON	TUE	WED	THU	FRI	SAT	
DAY								
DATE	0	08/13/2007	08/14/2007	0	0	0	0	
TYPE								
HOUR								
	2007 ADT = 1200		ACF = NA					

12A	0	0	4	0	0	0	0	
01A	0	0	9	0	0	0	0	
02A	0	0	2	0	0	0	0	
03A	0	0	5	0	0	0	0	
04A	0	0	9	0	0	0	0	
05A	0	0	27	0	0	0	0	
06A	0	0	92	0	0	0	0	
07A	0	87	97	0	0	0	0	
08A	0	93	87	0	0	0	0	
09A	0	75	67	0	0	0	0	
10A	0	63	0	0	0	0	0	
11A	0	51	0	0	0	0	0	
12P	0	48	0	0	0	0	0	
01P	0	55	0	0	0	0	0	
02P	0	56	0	0	0	0	0	
03P	0	72	0	0	0	0	0	
04P	0	121	0	0	0	0	0	
05P	0	135	0	0	0	0	0	
06P	0	89	0	0	0	0	0	
07P	0	73	0	0	0	0	0	
08P	0	49	0	0	0	0	0	
09P	0	30	0	0	0	0	0	
10P	0	22	0	0	0	0	0	
11P	0	12	0	0	0	0	0	
TOT	0	1131	399	0	0	0	0	

STATE OF CONNECTICUT
 DEPARTMENT OF TRANSPORTATION
 BUREAU OF POLICY AND PLANNING
 PLANNING INVENTORY AND DATA

TRAFFIC RECORDER DATA

TOWN OF EAST GRANBY	ROUTE 187							DIRECTION B
SW OF ROUTE 20	SUN	MON	TUE	WED	THU	FRI	SAT	
DAY	0	0	0	08/08/2007	08/09/2007	0	0	
DATE	0	0	0	08/08/2007	08/09/2007	0	0	
TYPE								
HOUR								
	2007 ADT = 7200		ACF = NA					

12A	0	0	0	0	31	0	0	
01A	0	0	0	0	18	0	0	
02A	0	0	0	0	10	0	0	
03A	0	0	0	0	5	0	0	
04A	0	0	0	0	35	0	0	
05A	0	0	0	0	105	0	0	
06A	0	0	0	0	344	0	0	
07A	0	0	0	0	658	0	0	
08A	0	0	0	617	571	0	0	
09A	0	0	0	472	464	0	0	
10A	0	0	0	479	470	0	0	
11A	0	0	0	465	0	0	0	
12P	0	0	0	440	0	0	0	
01P	0	0	0	468	0	0	0	
02P	0	0	0	469	0	0	0	
03P	0	0	0	634	0	0	0	
04P	0	0	0	690	0	0	0	
05P	0	0	0	687	0	0	0	
06P	0	0	0	399	0	0	0	
07P	0	0	0	337	0	0	0	
08P	0	0	0	181	0	0	0	
09P	0	0	0	133	0	0	0	
10P	0	0	0	107	0	0	0	
11P	0	0	0	43	0	0	0	
TOT	0	0	0	6621	2711	0	0	

STATE OF CONNECTICUT
DEPARTMENT OF TRANSPORTATION
BUREAU OF POLICY AND PLANNING
PLANNING INVENTORY AND DATA

TRAFFIC RECORDER DATA

TOWN OF EAST GRANBY	ROUTE							DIRECTION B
NEWGATE ROAD - NW OF ROUTE 20	SUN	MON	TUE	WED	THU	FRI	SAT	
DAY	0	08/13/2007	08/14/2007	0	0	0	0	
DATE								
TYPE								
HOUR								
	2007 ADT = 2700		ACF = NA					

12A	0	0	17	0	0	0	0	
01A	0	0	15	0	0	0	0	
02A	0	0	5	0	0	0	0	
03A	0	0	6	0	0	0	0	
04A	0	0	15	0	0	0	0	
05A	0	0	62	0	0	0	0	
06A	0	0	179	0	0	0	0	
07A	0	257	273	0	0	0	0	
08A	0	193	191	0	0	0	0	
09A	0	139	140	0	0	0	0	
10A	0	121	0	0	0	0	0	
11A	0	131	0	0	0	0	0	
12P	0	123	0	0	0	0	0	
01P	0	115	0	0	0	0	0	
02P	0	136	0	0	0	0	0	
03P	0	180	0	0	0	0	0	
04P	0	277	0	0	0	0	0	
05P	0	309	0	0	0	0	0	
06P	0	192	0	0	0	0	0	
07P	0	159	0	0	0	0	0	
08P	0	125	0	0	0	0	0	
09P	0	67	0	0	0	0	0	
10P	0	48	0	0	0	0	0	
11P	0	19	0	0	0	0	0	
TOT	0	2591	903	0	0	0	0	

STATE OF CONNECTICUT
DEPARTMENT OF TRANSPORTATION
BUREAU OF POLICY AND PLANNING
PLANNING INVENTORY AND DATA

TRAFFIC RECORDER DATA

TOWN OF EAST GRANBY	ROUTE							DIRECTION B
NEWGATE ROAD - SOUTH OF COPPER HILL ROAD	SUN	MON	TUE	WED	THU	FRI	SAT	
DAY								
DATE	0	08/13/2007	08/14/2007	0	0	0	0	
TYPE								
HOUR								
	2007 ADT = 2500		ACF = NA					

12A	0	0	16	0	0	0	0	
01A	0	0	15	0	0	0	0	
02A	0	0	9	0	0	0	0	
03A	0	0	8	0	0	0	0	
04A	0	0	12	0	0	0	0	
05A	0	0	59	0	0	0	0	
06A	0	0	173	0	0	0	0	
07A	0	246	244	0	0	0	0	
08A	0	173	171	0	0	0	0	
09A	0	140	128	0	0	0	0	
10A	0	116	0	0	0	0	0	
11A	0	121	0	0	0	0	0	
12P	0	106	0	0	0	0	0	
01P	0	109	0	0	0	0	0	
02P	0	126	0	0	0	0	0	
03P	0	168	0	0	0	0	0	
04P	0	247	0	0	0	0	0	
05P	0	278	0	0	0	0	0	
06P	0	190	0	0	0	0	0	
07P	0	154	0	0	0	0	0	
08P	0	110	0	0	0	0	0	
09P	0	66	0	0	0	0	0	
10P	0	40	0	0	0	0	0	
11P	0	17	0	0	0	0	0	
TOT	0	2407	835	0	0	0	0	

STATE OF CONNECTICUT
DEPARTMENT OF TRANSPORTATION
BUREAU OF POLICY AND PLANNING
PLANNING INVENTORY AND DATA

TRAFFIC RECORDER DATA

TOWN OF EAST GRANBY	ROUTE							DIRECTION B
COPPER HILL ROAD - NW OF NEWGATE ROAD	SUN	MON	TUE	WED	THU	FRI	SAT	
DAY								
DATE	0	08/13/2007	08/14/2007	0	0	0	0	
TYPE								
HOUR								
	2007 ADT = 2100		ACF = NA					

12A	0	0	13	0	0	0	0	
01A	0	0	9	0	0	0	0	
02A	0	0	5	0	0	0	0	
03A	0	0	7	0	0	0	0	
04A	0	0	11	0	0	0	0	
05A	0	0	46	0	0	0	0	
06A	0	0	142	0	0	0	0	
07A	0	215	205	0	0	0	0	
08A	0	149	146	0	0	0	0	
09A	0	124	109	0	0	0	0	
10A	0	99	0	0	0	0	0	
11A	0	98	0	0	0	0	0	
12P	0	90	0	0	0	0	0	
01P	0	85	0	0	0	0	0	
02P	0	97	0	0	0	0	0	
03P	0	145	0	0	0	0	0	
04P	0	202	0	0	0	0	0	
05P	0	235	0	0	0	0	0	
06P	0	166	0	0	0	0	0	
07P	0	108	0	0	0	0	0	
08P	0	101	0	0	0	0	0	
09P	0	59	0	0	0	0	0	
10P	0	32	0	0	0	0	0	
11P	0	19	0	0	0	0	0	
TOT	0	2024	693	0	0	0	0	

STATE OF CONNECTICUT
 DEPARTMENT OF TRANSPORTATION
 BUREAU OF POLICY AND PLANNING
 PLANNING INVENTORY AND DATA

TRAFFIC RECORDER DATA

TOWN OF EAST GRANBY	ROUTE							DIRECTION B
SCHOOL STREET - WEST OF CHURCH ROAD	SUN	MON	TUE	WED	THU	FRI	SAT	
DAY								
DATE	0	0	0	08/08/2007	08/09/2007	0	0	
TYPE								
HOUR								
	2007 ADT = 3100		ACF = NA					

12A	0	0	0	0	4	0	0	
01A	0	0	0	0	4	0	0	
02A	0	0	0	0	2	0	0	
03A	0	0	0	0	2	0	0	
04A	0	0	0	0	10	0	0	
05A	0	0	0	0	53	0	0	
06A	0	0	0	0	157	0	0	
07A	0	0	0	0	246	0	0	
08A	0	0	0	138	213	0	0	
09A	0	0	0	143	187	0	0	
10A	0	0	0	141	197	0	0	
11A	0	0	0	209	0	0	0	
12P	0	0	0	251	0	0	0	
01P	0	0	0	272	0	0	0	
02P	0	0	0	247	0	0	0	
03P	0	0	0	316	0	0	0	
04P	0	0	0	339	0	0	0	
05P	0	0	0	291	0	0	0	
06P	0	0	0	185	0	0	0	
07P	0	0	0	140	0	0	0	
08P	0	0	0	92	0	0	0	
09P	0	0	0	59	0	0	0	
10P	0	0	0	44	0	0	0	
11P	0	0	0	10	0	0	0	
TOT	0	0	0	2877	1075	0	0	

STATE OF CONNECTICUT
DEPARTMENT OF TRANSPORTATION
BUREAU OF POLICY AND PLANNING
PLANNING INVENTORY AND DATA

TRAFFIC RECORDER DATA

TOWN OF EAST GRANBY	ROUTE							DIRECTION B
NEWGATE ROAD - SOUTH OF WYNCAIRNE DRIVE	SUN	MON	TUE	WED	THU	FRI	SAT	
DAY								
DATE	0	08/13/2007	08/14/2007	0	0	0	0	
TYPE								
HOUR								
	2007 ADT = 750		ACF = NA					

12A	0	0	5	0	0	0	0	
01A	0	0	4	0	0	0	0	
02A	0	0	4	0	0	0	0	
03A	0	0	1	0	0	0	0	
04A	0	0	1	0	0	0	0	
05A	0	0	19	0	0	0	0	
06A	0	0	34	0	0	0	0	
07A	0	0	64	0	0	0	0	
08A	0	33	49	0	0	0	0	
09A	0	49	38	0	0	0	0	
10A	0	38	0	0	0	0	0	
11A	0	44	0	0	0	0	0	
12P	0	41	0	0	0	0	0	
01P	0	45	0	0	0	0	0	
02P	0	44	0	0	0	0	0	
03P	0	54	0	0	0	0	0	
04P	0	74	0	0	0	0	0	
05P	0	70	0	0	0	0	0	
06P	0	56	0	0	0	0	0	
07P	0	64	0	0	0	0	0	
08P	0	34	0	0	0	0	0	
09P	0	20	0	0	0	0	0	
10P	0	10	0	0	0	0	0	
11P	0	2	0	0	0	0	0	
TOT	0	678	219	0	0	0	0	

STATE OF CONNECTICUT
DEPARTMENT OF TRANSPORTATION
BUREAU OF POLICY AND PLANNING
PLANNING INVENTORY AND DATA

TRAFFIC RECORDER DATA

TOWN OF EAST GRANBY

ROUTE

DIRECTION B

HOLCOMB STREET - SW OF ROUTE 20

DAY	SUN	MON	TUE	WED	THU	FRI	SAT
DATE	0	0	0	08/15/2007	08/16/2007	0	0
TYPE							
HOUR							

2007 ADT = 3300

ACF = NA

12A	0	0	0	0	20	0	0
01A	0	0	0	0	16	0	0
02A	0	0	0	0	9	0	0
03A	0	0	0	0	6	0	0
04A	0	0	0	0	23	0	0
05A	0	0	0	0	56	0	0
06A	0	0	0	216	0	0	0
07A	0	0	0	256	0	0	0
08A	0	0	0	258	0	0	0
09A	0	0	0	189	0	0	0
10A	0	0	0	174	0	0	0
11A	0	0	0	153	0	0	0
12P	0	0	0	151	0	0	0
01P	0	0	0	167	0	0	0
02P	0	0	0	221	0	0	0
03P	0	0	0	291	0	0	0
04P	0	0	0	325	0	0	0
05P	0	0	0	326	0	0	0
06P	0	0	0	256	0	0	0
07P	0	0	0	155	0	0	0
08P	0	0	0	138	0	0	0
09P	0	0	0	95	0	0	0
10P	0	0	0	51	0	0	0
11P	0	0	0	30	0	0	0
TOT	0	0	0	3452	130	0	0

STATE OF CONNECTICUT
DEPARTMENT OF TRANSPORTATION
BUREAU OF POLICY AND PLANNING
PLANNING INVENTORY AND DATA

TRAFFIC RECORDER DATA

TOWN OF EAST GRANBY	ROUTE							DIRECTION B
FLOYDVILLE ROAD - WEST OF ROUTE 189	SUN	MON	TUE	WED	THU	FRI	SAT	
DAY								
DATE	0	0	0	08/15/2007	08/16/2007	0	0	
TYPE								
HOUR								
	2007 ADT = 6400		ACF = NA					

12A	0	0	0	0	38	0	0	
01A	0	0	0	0	24	0	0	
02A	0	0	0	0	13	0	0	
03A	0	0	0	0	16	0	0	
04A	0	0	0	0	42	0	0	
05A	0	0	0	0	123	0	0	
06A	0	0	0	0	389	0	0	
07A	0	0	0	569	0	0	0	
08A	0	0	0	464	0	0	0	
09A	0	0	0	345	0	0	0	
10A	0	0	0	316	0	0	0	
11A	0	0	0	326	0	0	0	
12P	0	0	0	370	0	0	0	
01P	0	0	0	360	0	0	0	
02P	0	0	0	416	0	0	0	
03P	0	0	0	546	0	0	0	
04P	0	0	0	638	0	0	0	
05P	0	0	0	624	0	0	0	
06P	0	0	0	476	0	0	0	
07P	0	0	0	293	0	0	0	
08P	0	0	0	206	0	0	0	
09P	0	0	0	145	0	0	0	
10P	0	0	0	79	0	0	0	
11P	0	0	0	50	0	0	0	
TOT	0	0	0	6223	645	0	0	

STATE OF CONNECTICUT
 DEPARTMENT OF TRANSPORTATION
 BUREAU OF POLICY AND PLANNING
 PLANNING INVENTORY AND DATA

TRAFFIC RECORDER DATA

TOWN OF EAST GRANBY		ROUTE 20						DIRECTION E
NW OF BRADLEY PARK ROAD		SUN	MON	TUE	WED	THU	FRI	SAT
DAY	DATE	0	08/13/2007	08/14/2007	0	0	0	0
TYPE	HOUR	2007 ADT = 10700		ACF = NA				

12A		0	0	65	0	0	0	0
01A		0	0	22	0	0	0	0
02A		0	0	24	0	0	0	0
03A		0	0	54	0	0	0	0
04A		0	0	215	0	0	0	0
05A		0	390	414	0	0	0	0
06A		0	966	944	0	0	0	0
07A		0	1141	1216	0	0	0	0
08A		0	889	886	0	0	0	0
09A		0	655	673	0	0	0	0
10A		0	641	0	0	0	0	0
11A		0	641	0	0	0	0	0
12P		0	660	0	0	0	0	0
01P		0	608	0	0	0	0	0
02P		0	630	0	0	0	0	0
03P		0	688	0	0	0	0	0
04P		0	702	0	0	0	0	0
05P		0	661	0	0	0	0	0
06P		0	514	0	0	0	0	0
07P		0	458	0	0	0	0	0
08P		0	428	0	0	0	0	0
09P		0	190	0	0	0	0	0
10P		0	147	0	0	0	0	0
11P		0	88	0	0	0	0	0
TOT		0	11097	4513	0	0	0	0

STATE OF CONNECTICUT
DEPARTMENT OF TRANSPORTATION
BUREAU OF POLICY AND PLANNING
PLANNING INVENTORY AND DATA

TRAFFIC RECORDER DATA

TOWN OF EAST GRANBY		ROUTE 20						DIRECTION W
NW OF BRADLEY PARK ROAD		SUN	MON	TUE	WED	THU	FRI	SAT
DAY	DATE	0	08/13/2007	08/14/2007	0	0	0	0
TYPE	HOUR	2007 ADT = 10500		ACF = NA				

12A		0	0	131	0	0	0	0
01A		0	0	56	0	0	0	0
02A		0	0	37	0	0	0	0
03A		0	0	36	0	0	0	0
04A		0	0	83	0	0	0	0
05A		0	184	185	0	0	0	0
06A		0	448	465	0	0	0	0
07A		0	602	609	0	0	0	0
08A		0	578	590	0	0	0	0
09A		0	486	529	0	0	0	0
10A		0	510	0	0	0	0	0
11A		0	557	0	0	0	0	0
12P		0	589	0	0	0	0	0
01P		0	588	0	0	0	0	0
02P		0	646	0	0	0	0	0
03P		0	933	0	0	0	0	0
04P		0	1151	0	0	0	0	0
05P		0	1266	0	0	0	0	0
06P		0	818	0	0	0	0	0
07P		0	547	0	0	0	0	0
08P		0	392	0	0	0	0	0
09P		0	294	0	0	0	0	0
10P		0	215	0	0	0	0	0
11P		0	143	0	0	0	0	0
TOT		0	10947	2721	0	0	0	0

STATE OF CONNECTICUT
DEPARTMENT OF TRANSPORTATION
BUREAU OF POLICY AND PLANNING
PLANNING INVENTORY AND DATA

TRAFFIC RECORDER DATA

TOWN OF EAST GRANBY	ROUTE							DIRECTION B
RUSSELL ROAD - SE OF EAST STREET	SUN	MON	TUE	WED	THU	FRI	SAT	
DAY								
DATE	0	0	0	08/08/2007	08/09/2007	0	0	
TYPE								
HOUR								
	2007 ADT = 600		ACF = NA					

12A	0	0	0	0	12	0	0	
01A	0	0	0	0	8	0	0	
02A	0	0	0	0	3	0	0	
03A	0	0	0	0	2	0	0	
04A	0	0	0	0	6	0	0	
05A	0	0	0	0	11	0	0	
06A	0	0	0	0	48	0	0	
07A	0	0	0	52	37	0	0	
08A	0	0	0	37	45	0	0	
09A	0	0	0	28	39	0	0	
10A	0	0	0	24	0	0	0	
11A	0	0	0	36	0	0	0	
12P	0	0	0	47	0	0	0	
01P	0	0	0	49	0	0	0	
02P	0	0	0	41	0	0	0	
03P	0	0	0	62	0	0	0	
04P	0	0	0	56	0	0	0	
05P	0	0	0	41	0	0	0	
06P	0	0	0	27	0	0	0	
07P	0	0	0	22	0	0	0	
08P	0	0	0	22	0	0	0	
09P	0	0	0	7	0	0	0	
10P	0	0	0	10	0	0	0	
11P	0	0	0	3	0	0	0	
TOT	0	0	0	564	211	0	0	

STATE OF CONNECTICUT
 DEPARTMENT OF TRANSPORTATION
 BUREAU OF POLICY AND PLANNING
 PLANNING INVENTORY AND DATA

TRAFFIC RECORDER DATA

TOWN OF EAST GRANBY	ROUTE 20							DIRECTION E
SE OF BRADLEY PARK ROAD	SUN	MON	TUE	WED	THU	FRI	SAT	
DAY	0	08/27/2007	08/28/2007	0	0	0	0	
DATE								
TYPE								
HOUR								
	2007 ADT = 15300		ACF = NA					

12A	0	0	195	0	0	0	0	
01A	0	0	99	0	0	0	0	
02A	0	0	79	0	0	0	0	
03A	0	0	77	0	0	0	0	
04A	0	0	184	0	0	0	0	
05A	0	0	314	0	0	0	0	
06A	0	961	0	0	0	0	0	
07A	0	1126	0	0	0	0	0	
08A	0	910	0	0	0	0	0	
09A	0	681	0	0	0	0	0	
10A	0	619	0	0	0	0	0	
11A	0	722	0	0	0	0	0	
12P	0	852	0	0	0	0	0	
01P	0	867	0	0	0	0	0	
02P	0	937	0	0	0	0	0	
03P	0	1246	0	0	0	0	0	
04P	0	1445	0	0	0	0	0	
05P	0	1583	0	0	0	0	0	
06P	0	1180	0	0	0	0	0	
07P	0	721	0	0	0	0	0	
08P	0	568	0	0	0	0	0	
09P	0	467	0	0	0	0	0	
10P	0	368	0	0	0	0	0	
11P	0	236	0	0	0	0	0	
TOT	0	15489	948	0	0	0	0	

STATE OF CONNECTICUT
 DEPARTMENT OF TRANSPORTATION
 BUREAU OF POLICY AND PLANNING
 PLANNING INVENTORY AND DATA

TRAFFIC RECORDER DATA

TOWN OF EAST GRANBY	ROUTE 20							DIRECTION W
SE OF BRADLEY PARK ROAD	SUN	MON	TUE	WED	THU	FRI	SAT	
DAY	0	08/27/2007	08/28/2007	0	0	0	0	
DATE	0	08/27/2007	08/28/2007	0	0	0	0	
TYPE								
HOUR								
	2007 ADT = 15300		ACF = NA					

12A	0	0	130	0	0	0	0	
01A	0	0	85	0	0	0	0	
02A	0	0	98	0	0	0	0	
03A	0	0	116	0	0	0	0	
04A	0	0	260	0	0	0	0	
05A	0	0	465	0	0	0	0	
06A	0	1138	0	0	0	0	0	
07A	0	1373	0	0	0	0	0	
08A	0	1164	0	0	0	0	0	
09A	0	806	0	0	0	0	0	
10A	0	766	0	0	0	0	0	
11A	0	920	0	0	0	0	0	
12P	0	899	0	0	0	0	0	
01P	0	834	0	0	0	0	0	
02P	0	958	0	0	0	0	0	
03P	0	1115	0	0	0	0	0	
04P	0	1300	0	0	0	0	0	
05P	0	1147	0	0	0	0	0	
06P	0	763	0	0	0	0	0	
07P	0	693	0	0	0	0	0	
08P	0	617	0	0	0	0	0	
09P	0	291	0	0	0	0	0	
10P	0	250	0	0	0	0	0	
11P	0	223	0	0	0	0	0	
TOT	0	15257	1154	0	0	0	0	

STATE OF CONNECTICUT
 DEPARTMENT OF TRANSPORTATION
 BUREAU OF POLICY AND PLANNING
 PLANNING INVENTORY AND DATA

TRAFFIC RECORDER DATA

TOWN OF EAST GRANBY	ROUTE							DIRECTION B
HAZELWOOD ROAD - SOUTH OF ROUTE 20	SUN	MON	TUE	WED	THU	FRI	SAT	
DAY								
DATE	0	0	0	08/08/2007	08/09/2007	0	0	
TYPE								
HOUR								
	2007 ADT = 950			ACF = NA				

12A	0	0	0	0	7	0	0	
01A	0	0	0	0	5	0	0	
02A	0	0	0	0	5	0	0	
03A	0	0	0	0	2	0	0	
04A	0	0	0	0	11	0	0	
05A	0	0	0	0	34	0	0	
06A	0	0	0	0	91	0	0	
07A	0	0	0	127	124	0	0	
08A	0	0	0	102	107	0	0	
09A	0	0	0	67	72	0	0	
10A	0	0	0	32	0	0	0	
11A	0	0	0	47	0	0	0	
12P	0	0	0	68	0	0	0	
01P	0	0	0	58	0	0	0	
02P	0	0	0	63	0	0	0	
03P	0	0	0	82	0	0	0	
04P	0	0	0	88	0	0	0	
05P	0	0	0	71	0	0	0	
06P	0	0	0	32	0	0	0	
07P	0	0	0	20	0	0	0	
08P	0	0	0	14	0	0	0	
09P	0	0	0	11	0	0	0	
10P	0	0	0	7	0	0	0	
11P	0	0	0	6	0	0	0	
TOT	0	0	0	895	458	0	0	

STATE OF CONNECTICUT
DEPARTMENT OF TRANSPORTATION
BUREAU OF POLICY AND PLANNING
PLANNING INVENTORY AND DATA

TRAFFIC RECORDER DATA

TOWN OF EAST GRANBY	ROUTE							DIRECTION B
FLOYDVILLE ROAD - WEST OF WOLCOTT ROAD	SUN	MON	TUE	WED	THU	FRI	SAT	
DAY	0	0	0	08/15/2007	08/16/2007	0	0	
DATE								
TYPE								
HOUR								
	2007 ADT = 3400		ACF = NA					

12A	0	0	0	0	14	0	0	
01A	0	0	0	0	8	0	0	
02A	0	0	0	0	8	0	0	
03A	0	0	0	0	11	0	0	
04A	0	0	0	0	22	0	0	
05A	0	0	0	0	74	0	0	
06A	0	0	0	0	221	0	0	
07A	0	0	0	300	0	0	0	
08A	0	0	0	243	0	0	0	
09A	0	0	0	165	0	0	0	
10A	0	0	0	169	0	0	0	
11A	0	0	0	193	0	0	0	
12P	0	0	0	212	0	0	0	
01P	0	0	0	210	0	0	0	
02P	0	0	0	204	0	0	0	
03P	0	0	0	300	0	0	0	
04P	0	0	0	311	0	0	0	
05P	0	0	0	338	0	0	0	
06P	0	0	0	260	0	0	0	
07P	0	0	0	165	0	0	0	
08P	0	0	0	109	0	0	0	
09P	0	0	0	78	0	0	0	
10P	0	0	0	48	0	0	0	
11P	0	0	0	29	0	0	0	
TOT	0	0	0	3334	358	0	0	

STATE OF CONNECTICUT
 DEPARTMENT OF TRANSPORTATION
 BUREAU OF POLICY AND PLANNING
 PLANNING INVENTORY AND DATA

TRAFFIC RECORDER DATA

TOWN OF EAST GRANBY	ROUTE							DIRECTION B
EAST STREET - NORTH OF NICHOLSON ROAD	SUN	MON	TUE	WED	THU	FRI	SAT	
DAY								
DATE	0	0	0	08/08/2007	08/09/2007	0	0	
TYPE								
HOUR								
	2007 ADT = 3100		ACF = NA					

12A	0	0	0	0	39	0	0	
01A	0	0	0	0	23	0	0	
02A	0	0	0	0	9	0	0	
03A	0	0	0	0	8	0	0	
04A	0	0	0	0	32	0	0	
05A	0	0	0	0	95	0	0	
06A	0	0	0	0	246	0	0	
07A	0	0	0	338	344	0	0	
08A	0	0	0	224	235	0	0	
09A	0	0	0	120	150	0	0	
10A	0	0	0	129	0	0	0	
11A	0	0	0	129	0	0	0	
12P	0	0	0	202	0	0	0	
01P	0	0	0	159	0	0	0	
02P	0	0	0	166	0	0	0	
03P	0	0	0	300	0	0	0	
04P	0	0	0	356	0	0	0	
05P	0	0	0	302	0	0	0	
06P	0	0	0	173	0	0	0	
07P	0	0	0	139	0	0	0	
08P	0	0	0	104	0	0	0	
09P	0	0	0	41	0	0	0	
10P	0	0	0	33	0	0	0	
11P	0	0	0	33	0	0	0	
TOT	0	0	0	2948	1181	0	0	

STATE OF CONNECTICUT
DEPARTMENT OF TRANSPORTATION
BUREAU OF POLICY AND PLANNING
PLANNING INVENTORY AND DATA

TRAFFIC RECORDER DATA

TOWN OF EAST GRANBY	ROUTE							DIRECTION B
WOLCOTT ROAD - SW OF FLOYDVILLE ROAD	SUN	MON	TUE	WED	THU	FRI	SAT	
DAY								
DATE	0	0	0	08/15/2007	08/16/2007	0	0	
TYPE								
HOUR								
	2007 ADT = 3400		ACF = NA					

12A	0	0	0	0	24	0	0	
01A	0	0	0	0	16	0	0	
02A	0	0	0	0	5	0	0	
03A	0	0	0	0	7	0	0	
04A	0	0	0	0	26	0	0	
05A	0	0	0	0	62	0	0	
06A	0	0	0	0	199	0	0	
07A	0	0	0	324	0	0	0	
08A	0	0	0	250	0	0	0	
09A	0	0	0	209	0	0	0	
10A	0	0	0	186	0	0	0	
11A	0	0	0	165	0	0	0	
12P	0	0	0	210	0	0	0	
01P	0	0	0	170	0	0	0	
02P	0	0	0	244	0	0	0	
03P	0	0	0	284	0	0	0	
04P	0	0	0	348	0	0	0	
05P	0	0	0	318	0	0	0	
06P	0	0	0	231	0	0	0	
07P	0	0	0	147	0	0	0	
08P	0	0	0	103	0	0	0	
09P	0	0	0	70	0	0	0	
10P	0	0	0	33	0	0	0	
11P	0	0	0	27	0	0	0	
TOT	0	0	0	3319	339	0	0	

STATE OF CONNECTICUT
 DEPARTMENT OF TRANSPORTATION
 BUREAU OF POLICY AND PLANNING
 PLANNING INVENTORY AND DATA

TRAFFIC RECORDER DATA

TOWN OF EAST GRANBY	ROUTE							DIRECTION B
SPOONVILLE RD #1 - SE OF SPOONVILLE RD #2	SUN	MON	TUE	WED	THU	FRI	SAT	
DAY	0	0	0	08/15/2007	08/16/2007	0	0	
DATE	0	0	0	08/15/2007	08/16/2007	0	0	
TYPE								
HOUR								
	2007 ADT = 900		ACF = NA					

12A	0	0	0	0	11	0	0	
01A	0	0	0	0	1	0	0	
02A	0	0	0	0	0	0	0	
03A	0	0	0	0	2	0	0	
04A	0	0	0	0	2	0	0	
05A	0	0	0	0	10	0	0	
06A	0	0	0	0	30	0	0	
07A	0	0	0	0	44	0	0	
08A	0	0	0	62	0	0	0	
09A	0	0	0	49	0	0	0	
10A	0	0	0	45	0	0	0	
11A	0	0	0	53	0	0	0	
12P	0	0	0	66	0	0	0	
01P	0	0	0	57	0	0	0	
02P	0	0	0	46	0	0	0	
03P	0	0	0	72	0	0	0	
04P	0	0	0	85	0	0	0	
05P	0	0	0	87	0	0	0	
06P	0	0	0	74	0	0	0	
07P	0	0	0	55	0	0	0	
08P	0	0	0	52	0	0	0	
09P	0	0	0	20	0	0	0	
10P	0	0	0	22	0	0	0	
11P	0	0	0	16	0	0	0	
TOT	0	0	0	861	100	0	0	

STATE OF CONNECTICUT
DEPARTMENT OF TRANSPORTATION
BUREAU OF POLICY AND PLANNING
PLANNING INVENTORY AND DATA

TRAFFIC RECORDER DATA

TOWN OF EAST GRANBY		ROUTE 189						DIRECTION B
SW OF NORTH ROAD		SUN	MON	TUE	WED	THU	FRI	SAT
DAY	DATE	0	0	0	08/15/2007	08/16/2007	0	0
TYPE	HOUR	2007 ADT = 7800		ACF = NA		*****		
12A		0	0	0	0	34	0	0
01A		0	0	0	0	11	0	0
02A		0	0	0	0	9	0	0
03A		0	0	0	0	16	0	0
04A		0	0	0	0	37	0	0
05A		0	0	0	0	162	0	0
06A		0	0	0	0	482	0	0
07A		0	0	0	844	0	0	0
08A		0	0	0	675	0	0	0
09A		0	0	0	410	0	0	0
10A		0	0	0	366	0	0	0
11A		0	0	0	408	0	0	0
12P		0	0	0	449	0	0	0
01P		0	0	0	395	0	0	0
02P		0	0	0	464	0	0	0
03P		0	0	0	581	0	0	0
04P		0	0	0	789	0	0	0
05P		0	0	0	821	0	0	0
06P		0	0	0	529	0	0	0
07P		0	0	0	293	0	0	0
08P		0	0	0	240	0	0	0
09P		0	0	0	155	0	0	0
10P		0	0	0	105	0	0	0
11P		0	0	0	71	0	0	0
TOT		0	0	0	7595	751	0	0

STATE OF CONNECTICUT
 DEPARTMENT OF TRANSPORTATION
 BUREAU OF POLICY AND PLANNING
 PLANNING INVENTORY AND DATA

TRAFFIC RECORDER DATA

TOWN OF EAST GRANBY	ROUTE 20							DIRECTION B
WEST OF NEWGATE ROAD	SUN	MON	TUE	WED	THU	FRI	SAT	
DAY	0	0	0	08/15/2007	08/16/2007	0	0	
DATE	0	0	0	08/15/2007	08/16/2007	0	0	
TYPE								
HOUR								
	2007 ADT = 12800		ACF = NA					

12A	0	0	0	0	96	0	0	
01A	0	0	0	0	57	0	0	
02A	0	0	0	0	34	0	0	
03A	0	0	0	0	47	0	0	
04A	0	0	0	0	124	0	0	
05A	0	0	0	0	254	0	0	
06A	0	0	0	805	0	0	0	
07A	0	0	0	934	0	0	0	
08A	0	0	0	829	0	0	0	
09A	0	0	0	763	0	0	0	
10A	0	0	0	717	0	0	0	
11A	0	0	0	765	0	0	0	
12P	0	0	0	763	0	0	0	
01P	0	0	0	826	0	0	0	
02P	0	0	0	890	0	0	0	
03P	0	0	0	958	0	0	0	
04P	0	0	0	1101	0	0	0	
05P	0	0	0	1115	0	0	0	
06P	0	0	0	873	0	0	0	
07P	0	0	0	580	0	0	0	
08P	0	0	0	525	0	0	0	
09P	0	0	0	398	0	0	0	
10P	0	0	0	293	0	0	0	
11P	0	0	0	158	0	0	0	
TOT	0	0	0	13293	612	0	0	