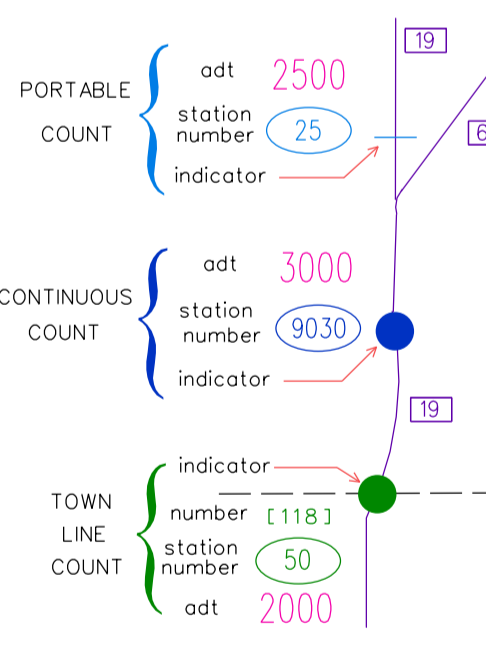
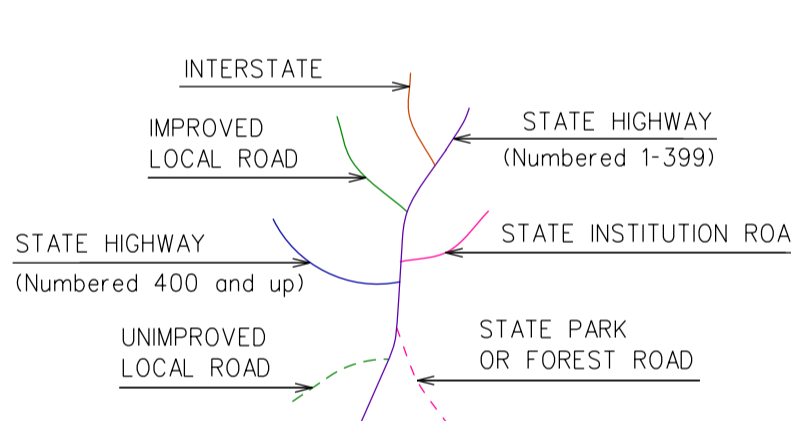


* 2010 ADT (not counted on 2013)
 * ACF 0.97 APPLIED TO ROUTE 171
 FROM ROUTE 197 IN UNION TO ROUTE 198 (S JCT) IN WOODSTOCK
 (BASED ON STATION 5001 UNION 2011)



MACHINE LOCATIONS (16)
2013 ADT
COUNTED: NOVEMBER
EASTFORD
CONNECTICUT
 PREPARED BY THE
 CONNECTICUT DEPARTMENT OF TRANSPORTATION
 IN COOPERATION WITH THE
 U.S. DEPARTMENT OF TRANSPORTATION
 FEDERAL HIGHWAY ADMINISTRATION
 SCALE
 0 1000 2000 3000 FEET
 METRIC SCALE
 0 300m 600m 900m
 ACCEPTED AS OF DEC. 31, 2011

This map, developed for internal
 Connecticut use, is a cartographic
 rendering of DOT roadway records.
 It should not be referenced or
 incorporated in any manner in
 any legal document or proceedings.

STATE OF CONNECTICUT
DEPARTMENT OF TRANSPORTATION
BUREAU OF POLICY AND PLANNING
PLANNING INVENTORY AND DATA

TRAFFIC RECORDER DATA

TOWN OF EASTFORD	ROUTE 198							DIRECTION B
SW OF GENERAL LYON RD (N JCT)	SUN	MON	TUE	WED	THU	FRI	SAT	
DAY	0	0	0	11/13/2013	11/14/2013	0	0	
DATE								
TYPE								
HOUR								
	2013 ADT = 2100		ACF = NA					

12A	0	0	0	0	15	0	0	
01A	0	0	0	0	11	0	0	
02A	0	0	0	0	6	0	0	
03A	0	0	0	0	8	0	0	
04A	0	0	0	0	10	0	0	
05A	0	0	0	40	0	0	0	
06A	0	0	0	105	0	0	0	
07A	0	0	0	180	0	0	0	
08A	0	0	0	166	0	0	0	
09A	0	0	0	140	0	0	0	
10A	0	0	0	92	0	0	0	
11A	0	0	0	118	0	0	0	
12P	0	0	0	152	0	0	0	
01P	0	0	0	147	0	0	0	
02P	0	0	0	149	0	0	0	
03P	0	0	0	193	0	0	0	
04P	0	0	0	172	0	0	0	
05P	0	0	0	190	0	0	0	
06P	0	0	0	103	0	0	0	
07P	0	0	0	67	0	0	0	
08P	0	0	0	46	0	0	0	
09P	0	0	0	51	0	0	0	
10P	0	0	0	21	0	0	0	
11P	0	0	0	19	0	0	0	
TOT	0	0	0	2151	50	0	0	

STATE OF CONNECTICUT
DEPARTMENT OF TRANSPORTATION
BUREAU OF POLICY AND PLANNING
PLANNING INVENTORY AND DATA

TRAFFIC RECORDER DATA

TOWN OF EASTFORD

ROUTE 0044

DIRECTION B

EAST OF ROUTE 198

DAY	SUN	MON	TUE	WED	THU	FRI	SAT
DATE	0	0	0	11/13/2013	11/14/2013	0	0
TYPE							
HOUR							

2013 ADT = 6000

ACF = NA

12A	0	0	0	0	22	0	0
01A	0	0	0	0	22	0	0
02A	0	0	0	0	23	0	0
03A	0	0	0	0	26	0	0
04A	0	0	0	0	49	0	0
05A	0	0	0	200	0	0	0
06A	0	0	0	443	0	0	0
07A	0	0	0	502	0	0	0
08A	0	0	0	454	0	0	0
09A	0	0	0	353	0	0	0
10A	0	0	0	326	0	0	0
11A	0	0	0	322	0	0	0
12P	0	0	0	321	0	0	0
01P	0	0	0	388	0	0	0
02P	0	0	0	406	0	0	0
03P	0	0	0	505	0	0	0
04P	0	0	0	527	0	0	0
05P	0	0	0	491	0	0	0
06P	0	0	0	260	0	0	0
07P	0	0	0	169	0	0	0
08P	0	0	0	152	0	0	0
09P	0	0	0	129	0	0	0
10P	0	0	0	98	0	0	0
11P	0	0	0	41	0	0	0
TOT	0	0	0	6087	142	0	0

STATE OF CONNECTICUT
DEPARTMENT OF TRANSPORTATION
BUREAU OF POLICY AND PLANNING
PLANNING INVENTORY AND DATA

TRAFFIC RECORDER DATA

TOWN OF EASTFORD

ROUTE 198

DIRECTION B

AT WOODSTOCK TL

DAY	SUN	MON	TUE	WED	THU	FRI	SAT
DATE	0	0	0	11/13/2013	11/14/2013	0	0
TYPE							
HOUR							

2013 ADT = 1900

ACF = NA

12A	0	0	0	0	7	0	0
01A	0	0	0	0	6	0	0
02A	0	0	0	0	2	0	0
03A	0	0	0	0	4	0	0
04A	0	0	0	0	7	0	0
05A	0	0	0	0	39	0	0
06A	0	0	0	0	116	0	0
07A	0	0	0	127	0	0	0
08A	0	0	0	140	0	0	0
09A	0	0	0	119	0	0	0
10A	0	0	0	127	0	0	0
11A	0	0	0	104	0	0	0
12P	0	0	0	123	0	0	0
01P	0	0	0	139	0	0	0
02P	0	0	0	95	0	0	0
03P	0	0	0	156	0	0	0
04P	0	0	0	143	0	0	0
05P	0	0	0	157	0	0	0
06P	0	0	0	101	0	0	0
07P	0	0	0	81	0	0	0
08P	0	0	0	60	0	0	0
09P	0	0	0	39	0	0	0
10P	0	0	0	22	0	0	0
11P	0	0	0	13	0	0	0
TOT	0	0	0	1746	181	0	0

STATE OF CONNECTICUT
DEPARTMENT OF TRANSPORTATION
BUREAU OF POLICY AND PLANNING
PLANNING INVENTORY AND DATA

TRAFFIC RECORDER DATA

TOWN OF EASTFORD

ROUTE 244

DIRECTION B

EAST OF ROUTE 198

DAY	SUN	MON	TUE	WED	THU	FRI	SAT
DATE	0	0	0	11/13/2013	11/14/2013	0	0
TYPE							
HOUR							

2013 ADT = 1900

ACF = NA

12A	0	0	0	0	12	0	0
01A	0	0	0	0	9	0	0
02A	0	0	0	0	1	0	0
03A	0	0	0	0	6	0	0
04A	0	0	0	0	16	0	0
05A	0	0	0	0	48	0	0
06A	0	0	0	132	0	0	0
07A	0	0	0	208	0	0	0
08A	0	0	0	179	0	0	0
09A	0	0	0	113	0	0	0
10A	0	0	0	97	0	0	0
11A	0	0	0	98	0	0	0
12P	0	0	0	110	0	0	0
01P	0	0	0	95	0	0	0
02P	0	0	0	134	0	0	0
03P	0	0	0	150	0	0	0
04P	0	0	0	169	0	0	0
05P	0	0	0	163	0	0	0
06P	0	0	0	91	0	0	0
07P	0	0	0	46	0	0	0
08P	0	0	0	50	0	0	0
09P	0	0	0	39	0	0	0
10P	0	0	0	26	0	0	0
11P	0	0	0	16	0	0	0
TOT	0	0	0	1916	92	0	0

STATE OF CONNECTICUT
DEPARTMENT OF TRANSPORTATION
BUREAU OF POLICY AND PLANNING
PLANNING INVENTORY AND DATA

TRAFFIC RECORDER DATA

TOWN OF EASTFORD

ROUTE 198

DIRECTION B

NORTH OF PROVIDENCE PIKE

DAY	SUN	MON	TUE	WED	THU	FRI	SAT
DATE	0	0	0	11/13/2013	11/14/2013	0	0
TYPE							
HOUR							

2013 ADT = 4100 ACF = NA

12A	0	0	0	0	25	0	0
01A	0	0	0	0	17	0	0
02A	0	0	0	0	12	0	0
03A	0	0	0	0	11	0	0
04A	0	0	0	0	19	0	0
05A	0	0	0	0	150	0	0
06A	0	0	0	265	0	0	0
07A	0	0	0	356	0	0	0
08A	0	0	0	327	0	0	0
09A	0	0	0	224	0	0	0
10A	0	0	0	208	0	0	0
11A	0	0	0	233	0	0	0
12P	0	0	0	219	0	0	0
01P	0	0	0	268	0	0	0
02P	0	0	0	259	0	0	0
03P	0	0	0	388	0	0	0
04P	0	0	0	355	0	0	0
05P	0	0	0	340	0	0	0
06P	0	0	0	199	0	0	0
07P	0	0	0	127	0	0	0
08P	0	0	0	111	0	0	0
09P	0	0	0	88	0	0	0
10P	0	0	0	45	0	0	0
11P	0	0	0	25	0	0	0
TOT	0	0	0	4037	234	0	0

STATE OF CONNECTICUT
 DEPARTMENT OF TRANSPORTATION
 BUREAU OF POLICY AND PLANNING
 PLANNING INVENTORY AND DATA

TRAFFIC RECORDER DATA

TOWN OF EASTFORD

ROUTE 198

DIRECTION B

NORTH OF ROUTE 244

DAY	SUN	MON	TUE	WED	THU	FRI	SAT
DATE	0	0	0	11/13/2013	11/14/2013	0	0
TYPE							
HOUR							

2013 ADT = 2500

ACF = NA

12A	0	0	0	0	12	0	0
01A	0	0	0	0	9	0	0
02A	0	0	0	0	6	0	0
03A	0	0	0	0	4	0	0
04A	0	0	0	0	7	0	0
05A	0	0	0	0	106	0	0
06A	0	0	0	137	0	0	0
07A	0	0	0	177	0	0	0
08A	0	0	0	179	0	0	0
09A	0	0	0	144	0	0	0
10A	0	0	0	142	0	0	0
11A	0	0	0	153	0	0	0
12P	0	0	0	145	0	0	0
01P	0	0	0	185	0	0	0
02P	0	0	0	151	0	0	0
03P	0	0	0	253	0	0	0
04P	0	0	0	187	0	0	0
05P	0	0	0	199	0	0	0
06P	0	0	0	106	0	0	0
07P	0	0	0	84	0	0	0
08P	0	0	0	65	0	0	0
09P	0	0	0	49	0	0	0
10P	0	0	0	22	0	0	0
11P	0	0	0	13	0	0	0
TOT	0	0	0	2391	144	0	0

STATE OF CONNECTICUT
 DEPARTMENT OF TRANSPORTATION
 BUREAU OF POLICY AND PLANNING
 PLANNING INVENTORY AND DATA

TRAFFIC RECORDER DATA

TOWN OF EASTFORD

ROUTE 0044

DIRECTION B

WEST OF ROUTE 198 CONN

DAY	SUN	MON	TUE	WED	THU	FRI	SAT
DATE	0	0	0	11/13/2013	11/14/2013	0	0
TYPE							
HOUR							

2013 ADT = 7200

ACF = NA

12A	0	0	0	0	30	0	0
01A	0	0	0	0	22	0	0
02A	0	0	0	0	32	0	0
03A	0	0	0	0	22	0	0
04A	0	0	0	0	70	0	0
05A	0	0	0	226	0	0	0
06A	0	0	0	557	0	0	0
07A	0	0	0	639	0	0	0
08A	0	0	0	585	0	0	0
09A	0	0	0	432	0	0	0
10A	0	0	0	365	0	0	0
11A	0	0	0	378	0	0	0
12P	0	0	0	352	0	0	0
01P	0	0	0	390	0	0	0
02P	0	0	0	497	0	0	0
03P	0	0	0	579	0	0	0
04P	0	0	0	636	0	0	0
05P	0	0	0	600	0	0	0
06P	0	0	0	321	0	0	0
07P	0	0	0	214	0	0	0
08P	0	0	0	185	0	0	0
09P	0	0	0	157	0	0	0
10P	0	0	0	130	0	0	0
11P	0	0	0	53	0	0	0
TOT	0	0	0	7296	176	0	0

STATE OF CONNECTICUT
 DEPARTMENT OF TRANSPORTATION
 BUREAU OF POLICY AND PLANNING
 PLANNING INVENTORY AND DATA

TRAFFIC RECORDER DATA

TOWN OF EASTFORD

ROUTE 0044

DIRECTION B

AT POMFRET TL

DAY	SUN	MON	TUE	WED	THU	FRI	SAT
DATE	0	0	0	11/13/2013	11/14/2013	0	0

TYPE

HOUR

2013 ADT = 6100

ACF = NA

12A	0	0	0	0	22	0	0
01A	0	0	0	0	23	0	0
02A	0	0	0	0	23	0	0
03A	0	0	0	0	27	0	0
04A	0	0	0	0	50	0	0
05A	0	0	0	207	0	0	0
06A	0	0	0	437	0	0	0
07A	0	0	0	494	0	0	0
08A	0	0	0	457	0	0	0
09A	0	0	0	346	0	0	0
10A	0	0	0	332	0	0	0
11A	0	0	0	320	0	0	0
12P	0	0	0	343	0	0	0
01P	0	0	0	371	0	0	0
02P	0	0	0	414	0	0	0
03P	0	0	0	493	0	0	0
04P	0	0	0	510	0	0	0
05P	0	0	0	498	0	0	0
06P	0	0	0	269	0	0	0
07P	0	0	0	172	0	0	0
08P	0	0	0	155	0	0	0
09P	0	0	0	132	0	0	0
10P	0	0	0	101	0	0	0
11P	0	0	0	43	0	0	0
TOT	0	0	0	6094	145	0	0

STATE OF CONNECTICUT
 DEPARTMENT OF TRANSPORTATION
 BUREAU OF POLICY AND PLANNING
 PLANNING INVENTORY AND DATA

TRAFFIC RECORDER DATA

TOWN OF EASTFORD

ROUTE 244

DIRECTION B

AT POMFRET TL
 DAY
 DATE
 TYPE
 HOUR

SUN	MON	TUE	WED	THU	FRI	SAT
0	0	0	11/13/2013	11/14/2013	0	0

2013 ADT = 2100 ACF = NA

12A	0	0	0	0	13	0	0
01A	0	0	0	0	7	0	0
02A	0	0	0	0	2	0	0
03A	0	0	0	0	7	0	0
04A	0	0	0	0	16	0	0
05A	0	0	0	0	50	0	0
06A	0	0	0	143	0	0	0
07A	0	0	0	223	0	0	0
08A	0	0	0	194	0	0	0
09A	0	0	0	115	0	0	0
10A	0	0	0	94	0	0	0
11A	0	0	0	105	0	0	0
12P	0	0	0	96	0	0	0
01P	0	0	0	93	0	0	0
02P	0	0	0	138	0	0	0
03P	0	0	0	170	0	0	0
04P	0	0	0	198	0	0	0
05P	0	0	0	172	0	0	0
06P	0	0	0	98	0	0	0
07P	0	0	0	51	0	0	0
08P	0	0	0	50	0	0	0
09P	0	0	0	41	0	0	0
10P	0	0	0	29	0	0	0
11P	0	0	0	18	0	0	0
TOT	0	0	0	2028	95	0	0

STATE OF CONNECTICUT
 DEPARTMENT OF TRANSPORTATION
 BUREAU OF POLICY AND PLANNING
 PLANNING INVENTORY AND DATA

TRAFFIC RECORDER DATA

TOWN OF EASTFORD

ROUTE 171

DIRECTION B

AT UNION TL

DAY	SUN	MON	TUE	WED	THU	FRI	SAT
DATE	0	0	0	11/13/2013	11/14/2013	0	0
TYPE							
HOUR							

2013 ADT = 550

ACF = 0.97

12A	0	0	0	0	4	0	0
01A	0	0	0	0	5	0	0
02A	0	0	0	0	0	0	0
03A	0	0	0	0	1	0	0
04A	0	0	0	0	1	0	0
05A	0	0	0	0	27	0	0
06A	0	0	0	0	40	0	0
07A	0	0	0	35	0	0	0
08A	0	0	0	41	0	0	0
09A	0	0	0	33	0	0	0
10A	0	0	0	25	0	0	0
11A	0	0	0	26	0	0	0
12P	0	0	0	25	0	0	0
01P	0	0	0	33	0	0	0
02P	0	0	0	31	0	0	0
03P	0	0	0	49	0	0	0
04P	0	0	0	52	0	0	0
05P	0	0	0	47	0	0	0
06P	0	0	0	41	0	0	0
07P	0	0	0	30	0	0	0
08P	0	0	0	20	0	0	0
09P	0	0	0	16	0	0	0
10P	0	0	0	7	0	0	0
11P	0	0	0	3	0	0	0
TOT	0	0	0	514	78	0	0

STATE OF CONNECTICUT
 DEPARTMENT OF TRANSPORTATION
 BUREAU OF POLICY AND PLANNING
 PLANNING INVENTORY AND DATA

TRAFFIC RECORDER DATA

TOWN OF EASTFORD

ROUTE 0044

DIRECTION B

WEST OF OLD COLONY ROAD

DAY	SUN	MON	TUE	WED	THU	FRI	SAT
DATE	0	0	0	11/13/2013	11/14/2013	0	0
TYPE							
HOUR							

2013 ADT = 7700 ACF = NA

12A	0	0	0	0	41	0	0
01A	0	0	0	0	33	0	0
02A	0	0	0	0	43	0	0
03A	0	0	0	0	33	0	0
04A	0	0	0	0	141	0	0
05A	0	0	0	226	0	0	0
06A	0	0	0	561	0	0	0
07A	0	0	0	664	0	0	0
08A	0	0	0	612	0	0	0
09A	0	0	0	456	0	0	0
10A	0	0	0	382	0	0	0
11A	0	0	0	397	0	0	0
12P	0	0	0	377	0	0	0
01P	0	0	0	399	0	0	0
02P	0	0	0	520	0	0	0
03P	0	0	0	622	0	0	0
04P	0	0	0	696	0	0	0
05P	0	0	0	608	0	0	0
06P	0	0	0	333	0	0	0
07P	0	0	0	223	0	0	0
08P	0	0	0	196	0	0	0
09P	0	0	0	168	0	0	0
10P	0	0	0	131	0	0	0
11P	0	0	0	64	0	0	0
TOT	0	0	0	7635	291	0	0

STATE OF CONNECTICUT
 DEPARTMENT OF TRANSPORTATION
 BUREAU OF POLICY AND PLANNING
 PLANNING INVENTORY AND DATA

TRAFFIC RECORDER DATA

TOWN OF EASTFORD		ROUTE 198						DIRECTION B
SW OF GENERAL LYON RD (N JCT)		SUN	MON	TUE	WED	THU	FRI	SAT
DAY	DATE	0	0	0	05/26/2010	05/27/2010	0	0
TYPE	HOUR	2010 ADT = 2700		ACF = NA				

12A		0	0	0	0	19	0	0
01A		0	0	0	0	11	0	0
02A		0	0	0	0	5	0	0
03A		0	0	0	0	12	0	0
04A		0	0	0	15	0	0	0
05A		0	0	0	75	0	0	0
06A		0	0	0	129	0	0	0
07A		0	0	0	191	0	0	0
08A		0	0	0	193	0	0	0
09A		0	0	0	145	0	0	0
10A		0	0	0	159	0	0	0
11A		0	0	0	151	0	0	0
12P		0	0	0	152	0	0	0
01P		0	0	0	171	0	0	0
02P		0	0	0	190	0	0	0
03P		0	0	0	240	0	0	0
04P		0	0	0	245	0	0	0
05P		0	0	0	224	0	0	0
06P		0	0	0	158	0	0	0
07P		0	0	0	118	0	0	0
08P		0	0	0	106	0	0	0
09P		0	0	0	71	0	0	0
10P		0	0	0	51	0	0	0
11P		0	0	0	23	0	0	0
TOT		0	0	0	2807	47	0	0

STATE OF CONNECTICUT
DEPARTMENT OF TRANSPORTATION
BUREAU OF POLICY AND PLANNING
PLANNING INVENTORY AND DATA

TRAFFIC RECORDER DATA

TOWN OF EASTFORD

ROUTE 0044

DIRECTION B

EAST OF ROUTE 198

DAY	SUN	MON	TUE	WED	THU	FRI	SAT
DATE	0	0	0	05/26/2010	05/27/2010	0	0
TYPE							
HOUR							

2010 ADT = 6000

ACF = NA

12A	0	0	0	0	42	0	0
01A	0	0	0	0	24	0	0
02A	0	0	0	0	28	0	0
03A	0	0	0	0	43	0	0
04A	0	0	0	59	0	0	0
05A	0	0	0	175	0	0	0
06A	0	0	0	373	0	0	0
07A	0	0	0	479	0	0	0
08A	0	0	0	453	0	0	0
09A	0	0	0	381	0	0	0
10A	0	0	0	291	0	0	0
11A	0	0	0	328	0	0	0
12P	0	0	0	367	0	0	0
01P	0	0	0	364	0	0	0
02P	0	0	0	387	0	0	0
03P	0	0	0	504	0	0	0
04P	0	0	0	536	0	0	0
05P	0	0	0	507	0	0	0
06P	0	0	0	325	0	0	0
07P	0	0	0	234	0	0	0
08P	0	0	0	201	0	0	0
09P	0	0	0	144	0	0	0
10P	0	0	0	96	0	0	0
11P	0	0	0	65	0	0	0
TOT	0	0	0	6269	137	0	0

STATE OF CONNECTICUT
 DEPARTMENT OF TRANSPORTATION
 BUREAU OF POLICY AND PLANNING
 PLANNING INVENTORY AND DATA

TRAFFIC RECORDER DATA

TOWN OF EASTFORD

ROUTE 198

DIRECTION B

AT WOODSTOCK TL

DAY	SUN	MON	TUE	WED	THU	FRI	SAT
DATE	0	0	06/01/2010	06/02/2010	0	0	0
TYPE							
HOUR							

2010 ADT = 1700 ACF = NA

12A	0	0	0	9	0	0	0
01A	0	0	0	1	0	0	0
02A	0	0	0	3	0	0	0
03A	0	0	0	10	0	0	0
04A	0	0	0	7	0	0	0
05A	0	0	47	0	0	0	0
06A	0	0	107	0	0	0	0
07A	0	0	148	0	0	0	0
08A	0	0	139	0	0	0	0
09A	0	0	109	0	0	0	0
10A	0	0	94	0	0	0	0
11A	0	0	96	0	0	0	0
12P	0	0	100	0	0	0	0
01P	0	0	115	0	0	0	0
02P	0	0	126	0	0	0	0
03P	0	0	133	0	0	0	0
04P	0	0	146	0	0	0	0
05P	0	0	141	0	0	0	0
06P	0	0	88	0	0	0	0
07P	0	0	51	0	0	0	0
08P	0	0	55	0	0	0	0
09P	0	0	42	0	0	0	0
10P	0	0	25	0	0	0	0
11P	0	0	15	0	0	0	0
TOT	0	0	1777	30	0	0	0

STATE OF CONNECTICUT
 DEPARTMENT OF TRANSPORTATION
 BUREAU OF POLICY AND PLANNING
 PLANNING INVENTORY AND DATA

TRAFFIC RECORDER DATA

TOWN OF EASTFORD

ROUTE 244

DIRECTION B

EAST OF ROUTE 198

DAY	SUN	MON	TUE	WED	THU	FRI	SAT
DATE	0	0	0	05/26/2010	05/27/2010	0	0
TYPE							
HOUR							

2010 ADT = 1800

ACF = NA

12A	0	0	0	0	22	0	0
01A	0	0	0	0	7	0	0
02A	0	0	0	0	5	0	0
03A	0	0	0	0	3	0	0
04A	0	0	0	0	19	0	0
05A	0	0	0	51	0	0	0
06A	0	0	0	101	0	0	0
07A	0	0	0	175	0	0	0
08A	0	0	0	126	0	0	0
09A	0	0	0	91	0	0	0
10A	0	0	0	84	0	0	0
11A	0	0	0	88	0	0	0
12P	0	0	0	78	0	0	0
01P	0	0	0	99	0	0	0
02P	0	0	0	111	0	0	0
03P	0	0	0	158	0	0	0
04P	0	0	0	167	0	0	0
05P	0	0	0	177	0	0	0
06P	0	0	0	108	0	0	0
07P	0	0	0	90	0	0	0
08P	0	0	0	64	0	0	0
09P	0	0	0	43	0	0	0
10P	0	0	0	28	0	0	0
11P	0	0	0	12	0	0	0
TOT	0	0	0	1851	56	0	0

STATE OF CONNECTICUT
DEPARTMENT OF TRANSPORTATION
BUREAU OF POLICY AND PLANNING
PLANNING INVENTORY AND DATA

TRAFFIC RECORDER DATA

TOWN OF EASTFORD

ROUTE 198

DIRECTION B

NORTH OF PROVIDENCE PIKE

DAY	SUN	MON	TUE	WED	THU	FRI	SAT
DATE	0	0	06/01/2010	06/02/2010	0	0	0
TYPE							
HOUR							

2010 ADT = 3600 ACF = NA

12A	0	0	0	26	0	0	0
01A	0	0	0	17	0	0	0
02A	0	0	0	16	0	0	0
03A	0	0	0	23	0	0	0
04A	0	0	0	23	0	0	0
05A	0	0	124	0	0	0	0
06A	0	0	230	0	0	0	0
07A	0	0	320	0	0	0	0
08A	0	0	296	0	0	0	0
09A	0	0	216	0	0	0	0
10A	0	0	177	0	0	0	0
11A	0	0	206	0	0	0	0
12P	0	0	223	0	0	0	0
01P	0	0	247	0	0	0	0
02P	0	0	261	0	0	0	0
03P	0	0	319	0	0	0	0
04P	0	0	318	0	0	0	0
05P	0	0	304	0	0	0	0
06P	0	0	206	0	0	0	0
07P	0	0	102	0	0	0	0
08P	0	0	88	0	0	0	0
09P	0	0	81	0	0	0	0
10P	0	0	45	0	0	0	0
11P	0	0	31	0	0	0	0
TOT	0	0	3794	105	0	0	0

STATE OF CONNECTICUT
DEPARTMENT OF TRANSPORTATION
BUREAU OF POLICY AND PLANNING
PLANNING INVENTORY AND DATA

TRAFFIC RECORDER DATA

TOWN OF EASTFORD		ROUTE 198						DIRECTION B
NORTH OF ROUTE 244		SUN	MON	TUE	WED	THU	FRI	SAT
DAY	DATE	0	0	06/01/2010	06/02/2010	0	0	0
TYPE	HOUR	2010 ADT = 2200		ACF = NA				

12A		0	0	0	19	0	0	0
01A		0	0	0	7	0	0	0
02A		0	0	0	9	0	0	0
03A		0	0	0	8	0	0	0
04A		0	0	0	14	0	0	0
05A		0	0	78	0	0	0	0
06A		0	0	132	0	0	0	0
07A		0	0	173	0	0	0	0
08A		0	0	182	0	0	0	0
09A		0	0	136	0	0	0	0
10A		0	0	119	0	0	0	0
11A		0	0	135	0	0	0	0
12P		0	0	145	0	0	0	0
01P		0	0	163	0	0	0	0
02P		0	0	175	0	0	0	0
03P		0	0	206	0	0	0	0
04P		0	0	204	0	0	0	0
05P		0	0	192	0	0	0	0
06P		0	0	121	0	0	0	0
07P		0	0	65	0	0	0	0
08P		0	0	52	0	0	0	0
09P		0	0	48	0	0	0	0
10P		0	0	31	0	0	0	0
11P		0	0	21	0	0	0	0
TOT		0	0	2378	57	0	0	0

STATE OF CONNECTICUT
DEPARTMENT OF TRANSPORTATION
BUREAU OF POLICY AND PLANNING
PLANNING INVENTORY AND DATA

TRAFFIC RECORDER DATA

TOWN OF EASTFORD

ROUTE 0044

DIRECTION B

WEST OF ROUTE 198 CONN

DAY	SUN	MON	TUE	WED	THU	FRI	SAT
DATE	0	0	0	05/26/2010	05/27/2010	0	0
TYPE							
HOUR							

2010 ADT = 6200

ACF = NA

12A	0	0	0	0	49	0	0
01A	0	0	0	0	23	0	0
02A	0	0	0	0	23	0	0
03A	0	0	0	0	36	0	0
04A	0	0	0	56	0	0	0
05A	0	0	0	176	0	0	0
06A	0	0	0	385	0	0	0
07A	0	0	0	538	0	0	0
08A	0	0	0	467	0	0	0
09A	0	0	0	364	0	0	0
10A	0	0	0	331	0	0	0
11A	0	0	0	361	0	0	0
12P	0	0	0	359	0	0	0
01P	0	0	0	375	0	0	0
02P	0	0	0	414	0	0	0
03P	0	0	0	502	0	0	0
04P	0	0	0	570	0	0	0
05P	0	0	0	537	0	0	0
06P	0	0	0	341	0	0	0
07P	0	0	0	226	0	0	0
08P	0	0	0	226	0	0	0
09P	0	0	0	131	0	0	0
10P	0	0	0	100	0	0	0
11P	0	0	0	66	0	0	0
TOT	0	0	0	6525	131	0	0

STATE OF CONNECTICUT
 DEPARTMENT OF TRANSPORTATION
 BUREAU OF POLICY AND PLANNING
 PLANNING INVENTORY AND DATA

TRAFFIC RECORDER DATA

TOWN OF EASTFORD

ROUTE 0044

DIRECTION B

AT POMFRET TL

DAY	SUN	MON	TUE	WED	THU	FRI	SAT
DATE	0	0	0	05/26/2010	05/27/2010	0	0
TYPE							
HOUR							

2010 ADT = 5900

ACF = NA

12A	0	0	0	0	43	0	0
01A	0	0	0	0	23	0	0
02A	0	0	0	0	27	0	0
03A	0	0	0	0	42	0	0
04A	0	0	0	60	0	0	0
05A	0	0	0	172	0	0	0
06A	0	0	0	366	0	0	0
07A	0	0	0	482	0	0	0
08A	0	0	0	441	0	0	0
09A	0	0	0	354	0	0	0
10A	0	0	0	301	0	0	0
11A	0	0	0	339	0	0	0
12P	0	0	0	352	0	0	0
01P	0	0	0	383	0	0	0
02P	0	0	0	385	0	0	0
03P	0	0	0	491	0	0	0
04P	0	0	0	548	0	0	0
05P	0	0	0	494	0	0	0
06P	0	0	0	328	0	0	0
07P	0	0	0	239	0	0	0
08P	0	0	0	205	0	0	0
09P	0	0	0	132	0	0	0
10P	0	0	0	95	0	0	0
11P	0	0	0	68	0	0	0
TOT	0	0	0	6235	135	0	0

STATE OF CONNECTICUT
DEPARTMENT OF TRANSPORTATION
BUREAU OF POLICY AND PLANNING
PLANNING INVENTORY AND DATA

TRAFFIC RECORDER DATA

TOWN OF EASTFORD

ROUTE 244

DIRECTION B

AT POMFRET TL
DAY
DATE
TYPE
HOUR

SUN	MON	TUE	WED	THU	FRI	SAT
0	0	0	05/26/2010	05/27/2010	0	0

2010 ADT = 1900 ACF = NA

12A	0	0	0	0	17	0	0
01A	0	0	0	0	6	0	0
02A	0	0	0	0	5	0	0
03A	0	0	0	0	4	0	0
04A	0	0	0	0	12	0	0
05A	0	0	0	56	0	0	0
06A	0	0	0	117	0	0	0
07A	0	0	0	191	0	0	0
08A	0	0	0	145	0	0	0
09A	0	0	0	97	0	0	0
10A	0	0	0	99	0	0	0
11A	0	0	0	101	0	0	0
12P	0	0	0	85	0	0	0
01P	0	0	0	98	0	0	0
02P	0	0	0	121	0	0	0
03P	0	0	0	179	0	0	0
04P	0	0	0	177	0	0	0
05P	0	0	0	186	0	0	0
06P	0	0	0	112	0	0	0
07P	0	0	0	100	0	0	0
08P	0	0	0	63	0	0	0
09P	0	0	0	45	0	0	0
10P	0	0	0	29	0	0	0
11P	0	0	0	14	0	0	0
TOT	0	0	0	2015	44	0	0

STATE OF CONNECTICUT
DEPARTMENT OF TRANSPORTATION
BUREAU OF POLICY AND PLANNING
PLANNING INVENTORY AND DATA

TRAFFIC RECORDER DATA

TOWN OF EASTFORD

ROUTE

DIRECTION B

WESTFORD ROAD - NW OF KOZEY ROAD

DAY	SUN	MON	TUE	WED	THU	FRI	SAT
DATE	0	0	06/01/2010	06/02/2010	0	0	0

TYPE

HOUR

2010 ADT = 150

ACF = NA

12A	0	0	0	2	0	0	0
01A	0	0	0	0	0	0	0
02A	0	0	0	0	0	0	0
03A	0	0	0	0	0	0	0
04A	0	0	0	2	0	0	0
05A	0	0	8	0	0	0	0
06A	0	0	11	0	0	0	0
07A	0	0	9	0	0	0	0
08A	0	0	9	0	0	0	0
09A	0	0	7	0	0	0	0
10A	0	0	6	0	0	0	0
11A	0	0	6	0	0	0	0
12P	0	0	9	0	0	0	0
01P	0	0	17	0	0	0	0
02P	0	0	8	0	0	0	0
03P	0	0	19	0	0	0	0
04P	0	0	16	0	0	0	0
05P	0	0	12	0	0	0	0
06P	0	0	12	0	0	0	0
07P	0	0	4	0	0	0	0
08P	0	0	3	0	0	0	0
09P	0	0	4	0	0	0	0
10P	0	0	1	0	0	0	0
11P	0	0	0	0	0	0	0
TOT	0	0	161	4	0	0	0

STATE OF CONNECTICUT
 DEPARTMENT OF TRANSPORTATION
 BUREAU OF POLICY AND PLANNING
 PLANNING INVENTORY AND DATA

TRAFFIC RECORDER DATA

TOWN OF EASTFORD

ROUTE

DIRECTION B

OLD COLONY ROAD - NORTH OF PROVIDENCE PIKE

DAY	SUN	MON	TUE	WED	THU	FRI	SAT
DATE	0	0	0	05/26/2010	05/27/2010	0	0
TYPE							
HOUR							

2010 ADT = 1000 ACF = NA

12A	0	0	0	0	8	0	0
01A	0	0	0	0	3	0	0
02A	0	0	0	0	2	0	0
03A	0	0	0	0	0	0	0
04A	0	0	0	12	0	0	0
05A	0	0	0	33	0	0	0
06A	0	0	0	52	0	0	0
07A	0	0	0	97	0	0	0
08A	0	0	0	77	0	0	0
09A	0	0	0	76	0	0	0
10A	0	0	0	47	0	0	0
11A	0	0	0	35	0	0	0
12P	0	0	0	61	0	0	0
01P	0	0	0	50	0	0	0
02P	0	0	0	54	0	0	0
03P	0	0	0	84	0	0	0
04P	0	0	0	100	0	0	0
05P	0	0	0	83	0	0	0
06P	0	0	0	60	0	0	0
07P	0	0	0	46	0	0	0
08P	0	0	0	50	0	0	0
09P	0	0	0	38	0	0	0
10P	0	0	0	13	0	0	0
11P	0	0	0	2	0	0	0
TOT	0	0	0	1070	13	0	0

STATE OF CONNECTICUT
DEPARTMENT OF TRANSPORTATION
BUREAU OF POLICY AND PLANNING
PLANNING INVENTORY AND DATA

TRAFFIC RECORDER DATA

TOWN OF EASTFORD	ROUTE						DIRECTION B
OLD COLONY ROAD - NE OF JOHN PERRY ROAD	SUN	MON	TUE	WED	THU	FRI	SAT
DAY							
DATE	0	0	06/01/2010	06/02/2010	0	0	0
TYPE							
HOUR							
	2010 ADT = 750		ACF = NA				

12A	0	0	0	1	0	0	0
01A	0	0	0	4	0	0	0
02A	0	0	0	1	0	0	0
03A	0	0	0	6	0	0	0
04A	0	0	0	6	0	0	0
05A	0	0	26	0	0	0	0
06A	0	0	58	0	0	0	0
07A	0	0	64	0	0	0	0
08A	0	0	67	0	0	0	0
09A	0	0	34	0	0	0	0
10A	0	0	25	0	0	0	0
11A	0	0	44	0	0	0	0
12P	0	0	52	0	0	0	0
01P	0	0	49	0	0	0	0
02P	0	0	47	0	0	0	0
03P	0	0	72	0	0	0	0
04P	0	0	79	0	0	0	0
05P	0	0	67	0	0	0	0
06P	0	0	49	0	0	0	0
07P	0	0	24	0	0	0	0
08P	0	0	15	0	0	0	0
09P	0	0	27	0	0	0	0
10P	0	0	10	0	0	0	0
11P	0	0	4	0	0	0	0
TOT	0	0	813	18	0	0	0

STATE OF CONNECTICUT
DEPARTMENT OF TRANSPORTATION
BUREAU OF POLICY AND PLANNING
PLANNING INVENTORY AND DATA

TRAFFIC RECORDER DATA

TOWN OF EASTFORD	ROUTE						DIRECTION B
OLD COLONY RD - EAST OF MILL BRIDGE RD #1	SUN	MON	TUE	WED	THU	FRI	SAT
DAY							
DATE	0	0	06/01/2010	06/02/2010	0	0	0
TYPE							
HOUR							
	2010 ADT = 850		ACF = NA				

12A	0	0	0	6	0	0	0
01A	0	0	0	0	0	0	0
02A	0	0	0	0	0	0	0
03A	0	0	0	2	0	0	0
04A	0	0	0	11	0	0	0
05A	0	0	18	0	0	0	0
06A	0	0	55	0	0	0	0
07A	0	0	85	0	0	0	0
08A	0	0	79	0	0	0	0
09A	0	0	31	0	0	0	0
10A	0	0	43	0	0	0	0
11A	0	0	57	0	0	0	0
12P	0	0	46	0	0	0	0
01P	0	0	49	0	0	0	0
02P	0	0	51	0	0	0	0
03P	0	0	104	0	0	0	0
04P	0	0	73	0	0	0	0
05P	0	0	69	0	0	0	0
06P	0	0	60	0	0	0	0
07P	0	0	27	0	0	0	0
08P	0	0	29	0	0	0	0
09P	0	0	13	0	0	0	0
10P	0	0	7	0	0	0	0
11P	0	0	6	0	0	0	0
TOT	0	0	902	19	0	0	0

STATE OF CONNECTICUT
DEPARTMENT OF TRANSPORTATION
BUREAU OF POLICY AND PLANNING
PLANNING INVENTORY AND DATA

TRAFFIC RECORDER DATA

TOWN OF EASTFORD	ROUTE						DIRECTION B
WESTFORD ROAD - EAST OF CRYSTAL POND ROAD	SUN	MON	TUE	WED	THU	FRI	SAT
DAY							
DATE	0	0	06/01/2010	06/02/2010	0	0	0
TYPE							
HOUR							
	2010 ADT = 750		ACF = NA				

12A	0	0	0	1	0	0	0
01A	0	0	0	1	0	0	0
02A	0	0	0	0	0	0	0
03A	0	0	0	1	0	0	0
04A	0	0	0	6	0	0	0
05A	0	0	9	0	0	0	0
06A	0	0	43	0	0	0	0
07A	0	0	50	0	0	0	0
08A	0	0	74	0	0	0	0
09A	0	0	47	0	0	0	0
10A	0	0	46	0	0	0	0
11A	0	0	44	0	0	0	0
12P	0	0	41	0	0	0	0
01P	0	0	55	0	0	0	0
02P	0	0	65	0	0	0	0
03P	0	0	88	0	0	0	0
04P	0	0	53	0	0	0	0
05P	0	0	59	0	0	0	0
06P	0	0	44	0	0	0	0
07P	0	0	35	0	0	0	0
08P	0	0	25	0	0	0	0
09P	0	0	19	0	0	0	0
10P	0	0	13	0	0	0	0
11P	0	0	5	0	0	0	0
TOT	0	0	815	9	0	0	0

STATE OF CONNECTICUT
 DEPARTMENT OF TRANSPORTATION
 BUREAU OF POLICY AND PLANNING
 PLANNING INVENTORY AND DATA

TRAFFIC RECORDER DATA

TOWN OF EASTFORD

ROUTE 171

DIRECTION B

AT UNION TL

DAY	SUN	MON	TUE	WED	THU	FRI	SAT
DATE	0	0	06/01/2010	06/02/2010	0	0	0
TYPE							
HOUR							

2010 ADT = 550

ACF = 0.97

12A	0	0	0	2	0	0	0
01A	0	0	0	4	0	0	0
02A	0	0	0	3	0	0	0
03A	0	0	0	6	0	0	0
04A	0	0	0	7	0	0	0
05A	0	0	27	0	0	0	0
06A	0	0	42	0	0	0	0
07A	0	0	54	0	0	0	0
08A	0	0	47	0	0	0	0
09A	0	0	27	0	0	0	0
10A	0	0	28	0	0	0	0
11A	0	0	28	0	0	0	0
12P	0	0	27	0	0	0	0
01P	0	0	25	0	0	0	0
02P	0	0	45	0	0	0	0
03P	0	0	46	0	0	0	0
04P	0	0	50	0	0	0	0
05P	0	0	37	0	0	0	0
06P	0	0	38	0	0	0	0
07P	0	0	27	0	0	0	0
08P	0	0	20	0	0	0	0
09P	0	0	16	0	0	0	0
10P	0	0	7	0	0	0	0
11P	0	0	4	0	0	0	0
TOT	0	0	595	22	0	0	0

STATE OF CONNECTICUT
DEPARTMENT OF TRANSPORTATION
BUREAU OF POLICY AND PLANNING
PLANNING INVENTORY AND DATA

TRAFFIC RECORDER DATA

TOWN OF EASTFORD

ROUTE 0044

DIRECTION B

WEST OF OLD COLONY ROAD

DAY	SUN	MON	TUE	WED	THU	FRI	SAT
DATE	0	0	0	05/26/2010	05/27/2010	0	0
TYPE							
HOUR							

2010 ADT = 7300

ACF = NA

12A	0	0	0	0	65	0	0
01A	0	0	0	0	36	0	0
02A	0	0	0	0	30	0	0
03A	0	0	0	0	40	0	0
04A	0	0	0	68	0	0	0
05A	0	0	0	207	0	0	0
06A	0	0	0	457	0	0	0
07A	0	0	0	629	0	0	0
08A	0	0	0	544	0	0	0
09A	0	0	0	401	0	0	0
10A	0	0	0	363	0	0	0
11A	0	0	0	388	0	0	0
12P	0	0	0	438	0	0	0
01P	0	0	0	446	0	0	0
02P	0	0	0	485	0	0	0
03P	0	0	0	596	0	0	0
04P	0	0	0	666	0	0	0
05P	0	0	0	637	0	0	0
06P	0	0	0	401	0	0	0
07P	0	0	0	275	0	0	0
08P	0	0	0	279	0	0	0
09P	0	0	0	173	0	0	0
10P	0	0	0	115	0	0	0
11P	0	0	0	76	0	0	0
TOT	0	0	0	7644	171	0	0

STATE OF CONNECTICUT
DEPARTMENT OF TRANSPORTATION
BUREAU OF POLICY AND PLANNING
PLANNING INVENTORY AND DATA

TRAFFIC RECORDER DATA

TOWN OF EASTFORD		ROUTE 198						DIRECTION B
SW OF GENERAL LYON RD (N JCT)		SUN	MON	TUE	WED	THU	FRI	SAT
DAY	DATE	0	0	0	09/12/2007	09/13/2007	0	0
TYPE	HOUR	2007 ADT = 2700		ACF = NA				

12A		0	0	0	0	13	0	0
01A		0	0	0	0	13	0	0
02A		0	0	0	0	13	0	0
03A		0	0	0	28	0	0	0
04A		0	0	0	29	0	0	0
05A		0	0	0	80	0	0	0
06A		0	0	0	160	0	0	0
07A		0	0	0	209	0	0	0
08A		0	0	0	202	0	0	0
09A		0	0	0	134	0	0	0
10A		0	0	0	160	0	0	0
11A		0	0	0	153	0	0	0
12P		0	0	0	163	0	0	0
01P		0	0	0	150	0	0	0
02P		0	0	0	195	0	0	0
03P		0	0	0	246	0	0	0
04P		0	0	0	248	0	0	0
05P		0	0	0	231	0	0	0
06P		0	0	0	170	0	0	0
07P		0	0	0	103	0	0	0
08P		0	0	0	90	0	0	0
09P		0	0	0	81	0	0	0
10P		0	0	0	34	0	0	0
11P		0	0	0	20	0	0	0
TOT		0	0	0	2886	39	0	0

STATE OF CONNECTICUT
DEPARTMENT OF TRANSPORTATION
BUREAU OF POLICY AND PLANNING
PLANNING INVENTORY AND DATA

TRAFFIC RECORDER DATA

TOWN OF EASTFORD

ROUTE 0044

DIRECTION B

EAST OF ROUTE 198

DAY	SUN	MON	TUE	WED	THU	FRI	SAT
DATE	0	09/24/2007	09/25/2007	0	0	0	0
TYPE							
HOUR							

2007 ADT = 6100 ACF = NA

12A	0	0	57	0	0	0	0
01A	0	0	39	0	0	0	0
02A	0	0	22	0	0	0	0
03A	0	39	0	0	0	0	0
04A	0	70	0	0	0	0	0
05A	0	203	0	0	0	0	0
06A	0	436	0	0	0	0	0
07A	0	486	0	0	0	0	0
08A	0	451	0	0	0	0	0
09A	0	371	0	0	0	0	0
10A	0	331	0	0	0	0	0
11A	0	345	0	0	0	0	0
12P	0	363	0	0	0	0	0
01P	0	345	0	0	0	0	0
02P	0	408	0	0	0	0	0
03P	0	491	0	0	0	0	0
04P	0	592	0	0	0	0	0
05P	0	463	0	0	0	0	0
06P	0	339	0	0	0	0	0
07P	0	256	0	0	0	0	0
08P	0	175	0	0	0	0	0
09P	0	121	0	0	0	0	0
10P	0	83	0	0	0	0	0
11P	0	62	0	0	0	0	0
TOT	0	6430	118	0	0	0	0

STATE OF CONNECTICUT
DEPARTMENT OF TRANSPORTATION
BUREAU OF POLICY AND PLANNING
PLANNING INVENTORY AND DATA

TRAFFIC RECORDER DATA

TOWN OF EASTFORD

ROUTE 198

DIRECTION B

AT WOODSTOCK TL

DAY	SUN	MON	TUE	WED	THU	FRI	SAT
DATE	0	09/24/2007	09/25/2007	0	0	0	0

TYPE

HOUR

2007 ADT = 1700 ACF = NA

12A	0	0	9	0	0	0	0
01A	0	0	4	0	0	0	0
02A	0	0	3	0	0	0	0
03A	0	2	0	0	0	0	0
04A	0	9	0	0	0	0	0
05A	0	41	0	0	0	0	0
06A	0	96	0	0	0	0	0
07A	0	147	0	0	0	0	0
08A	0	148	0	0	0	0	0
09A	0	103	0	0	0	0	0
10A	0	103	0	0	0	0	0
11A	0	111	0	0	0	0	0
12P	0	106	0	0	0	0	0
01P	0	94	0	0	0	0	0
02P	0	130	0	0	0	0	0
03P	0	165	0	0	0	0	0
04P	0	149	0	0	0	0	0
05P	0	146	0	0	0	0	0
06P	0	115	0	0	0	0	0
07P	0	58	0	0	0	0	0
08P	0	47	0	0	0	0	0
09P	0	42	0	0	0	0	0
10P	0	14	0	0	0	0	0
11P	0	17	0	0	0	0	0
TOT	0	1843	16	0	0	0	0

STATE OF CONNECTICUT
DEPARTMENT OF TRANSPORTATION
BUREAU OF POLICY AND PLANNING
PLANNING INVENTORY AND DATA

TRAFFIC RECORDER DATA

TOWN OF EASTFORD

ROUTE 244

DIRECTION B

EAST OF ROUTE 198

DAY	SUN	MON	TUE	WED	THU	FRI	SAT
DATE	0	0	0	09/12/2007	09/13/2007	0	0
TYPE							
HOUR							

2007 ADT = 1700

ACF = NA

12A	0	0	0	0	15	0	0
01A	0	0	0	0	10	0	0
02A	0	0	0	0	2	0	0
03A	0	0	0	0	4	0	0
04A	0	0	0	14	0	0	0
05A	0	0	0	44	0	0	0
06A	0	0	0	115	0	0	0
07A	0	0	0	159	0	0	0
08A	0	0	0	123	0	0	0
09A	0	0	0	77	0	0	0
10A	0	0	0	82	0	0	0
11A	0	0	0	65	0	0	0
12P	0	0	0	78	0	0	0
01P	0	0	0	83	0	0	0
02P	0	0	0	102	0	0	0
03P	0	0	0	149	0	0	0
04P	0	0	0	151	0	0	0
05P	0	0	0	166	0	0	0
06P	0	0	0	117	0	0	0
07P	0	0	0	75	0	0	0
08P	0	0	0	69	0	0	0
09P	0	0	0	49	0	0	0
10P	0	0	0	22	0	0	0
11P	0	0	0	19	0	0	0
TOT	0	0	0	1759	31	0	0

STATE OF CONNECTICUT
 DEPARTMENT OF TRANSPORTATION
 BUREAU OF POLICY AND PLANNING
 PLANNING INVENTORY AND DATA

TRAFFIC RECORDER DATA

TOWN OF EASTFORD

ROUTE 198

DIRECTION B

NORTH OF PROVIDENCE PIKE

DAY	SUN	MON	TUE	WED	THU	FRI	SAT
DATE	0	0	0	09/12/2007	09/13/2007	0	0
TYPE							
HOUR							

2007 ADT = 3700

ACF = NA

12A	0	0	0	0	25	0	0
01A	0	0	0	0	22	0	0
02A	0	0	0	0	8	0	0
03A	0	0	0	21	15	0	0
04A	0	0	0	30	0	0	0
05A	0	0	0	123	0	0	0
06A	0	0	0	238	0	0	0
07A	0	0	0	331	0	0	0
08A	0	0	0	270	0	0	0
09A	0	0	0	196	0	0	0
10A	0	0	0	198	0	0	0
11A	0	0	0	175	0	0	0
12P	0	0	0	183	0	0	0
01P	0	0	0	176	0	0	0
02P	0	0	0	268	0	0	0
03P	0	0	0	384	0	0	0
04P	0	0	0	363	0	0	0
05P	0	0	0	308	0	0	0
06P	0	0	0	245	0	0	0
07P	0	0	0	156	0	0	0
08P	0	0	0	111	0	0	0
09P	0	0	0	98	0	0	0
10P	0	0	0	49	0	0	0
11P	0	0	0	31	0	0	0
TOT	0	0	0	3954	70	0	0

STATE OF CONNECTICUT
DEPARTMENT OF TRANSPORTATION
BUREAU OF POLICY AND PLANNING
PLANNING INVENTORY AND DATA

TRAFFIC RECORDER DATA

TOWN OF EASTFORD		ROUTE 198						DIRECTION B	
NORTH OF ROUTE 244		SUN	MON	TUE	WED	THU	FRI	SAT	
DAY	DATE	0	0	0	09/12/2007	09/13/2007	0	0	
TYPE	HOUR	2007 ADT = 2300			ACF = NA				

12A		0	0	0	0	27	0	0	
01A		0	0	0	0	23	0	0	
02A		0	0	0	0	4	0	0	
03A		0	0	0	0	8	0	0	
04A		0	0	0	19	0	0	0	
05A		0	0	0	73	0	0	0	
06A		0	0	0	135	0	0	0	
07A		0	0	0	184	0	0	0	
08A		0	0	0	161	0	0	0	
09A		0	0	0	130	0	0	0	
10A		0	0	0	124	0	0	0	
11A		0	0	0	120	0	0	0	
12P		0	0	0	121	0	0	0	
01P		0	0	0	125	0	0	0	
02P		0	0	0	179	0	0	0	
03P		0	0	0	246	0	0	0	
04P		0	0	0	236	0	0	0	
05P		0	0	0	180	0	0	0	
06P		0	0	0	141	0	0	0	
07P		0	0	0	88	0	0	0	
08P		0	0	0	63	0	0	0	
09P		0	0	0	53	0	0	0	
10P		0	0	0	29	0	0	0	
11P		0	0	0	13	0	0	0	
TOT		0	0	0	2420	62	0	0	

STATE OF CONNECTICUT
DEPARTMENT OF TRANSPORTATION
BUREAU OF POLICY AND PLANNING
PLANNING INVENTORY AND DATA

TRAFFIC RECORDER DATA

TOWN OF EASTFORD

ROUTE 0044

DIRECTION B

WEST OF ROUTE 198 CONN

DAY	SUN	MON	TUE	WED	THU	FRI	SAT
DATE	0	09/24/2007	09/25/2007	0	0	0	0
TYPE							
HOUR							

2007 ADT = 5900 ACF = NA

12A	0	0	56	0	0	0	0
01A	0	0	35	0	0	0	0
02A	0	0	18	0	0	0	0
03A	0	24	0	0	0	0	0
04A	0	61	0	0	0	0	0
05A	0	166	0	0	0	0	0
06A	0	406	0	0	0	0	0
07A	0	516	0	0	0	0	0
08A	0	432	0	0	0	0	0
09A	0	362	0	0	0	0	0
10A	0	317	0	0	0	0	0
11A	0	305	0	0	0	0	0
12P	0	345	0	0	0	0	0
01P	0	333	0	0	0	0	0
02P	0	370	0	0	0	0	0
03P	0	467	0	0	0	0	0
04P	0	550	0	0	0	0	0
05P	0	511	0	0	0	0	0
06P	0	334	0	0	0	0	0
07P	0	246	0	0	0	0	0
08P	0	174	0	0	0	0	0
09P	0	128	0	0	0	0	0
10P	0	76	0	0	0	0	0
11P	0	60	0	0	0	0	0
TOT	0	6183	109	0	0	0	0

STATE OF CONNECTICUT
DEPARTMENT OF TRANSPORTATION
BUREAU OF POLICY AND PLANNING
PLANNING INVENTORY AND DATA

TRAFFIC RECORDER DATA

TOWN OF EASTFORD

ROUTE 0044

DIRECTION B

AT POMFRET TL

DAY	SUN	MON	TUE	WED	THU	FRI	SAT
DATE	0	0	0	09/12/2007	09/13/2007	0	0
TYPE							
HOUR							

2007 ADT = 6200

ACF = NA

12A	0	0	0	0	45	0	0
01A	0	0	0	0	38	0	0
02A	0	0	0	0	33	0	0
03A	0	0	0	40	33	0	0
04A	0	0	0	53	0	0	0
05A	0	0	0	138	0	0	0
06A	0	0	0	394	0	0	0
07A	0	0	0	502	0	0	0
08A	0	0	0	480	0	0	0
09A	0	0	0	374	0	0	0
10A	0	0	0	376	0	0	0
11A	0	0	0	343	0	0	0
12P	0	0	0	358	0	0	0
01P	0	0	0	340	0	0	0
02P	0	0	0	475	0	0	0
03P	0	0	0	507	0	0	0
04P	0	0	0	572	0	0	0
05P	0	0	0	468	0	0	0
06P	0	0	0	347	0	0	0
07P	0	0	0	246	0	0	0
08P	0	0	0	210	0	0	0
09P	0	0	0	149	0	0	0
10P	0	0	0	103	0	0	0
11P	0	0	0	50	0	0	0
TOT	0	0	0	6525	149	0	0

STATE OF CONNECTICUT
 DEPARTMENT OF TRANSPORTATION
 BUREAU OF POLICY AND PLANNING
 PLANNING INVENTORY AND DATA

TRAFFIC RECORDER DATA

TOWN OF EASTFORD

ROUTE 244

DIRECTION B

AT POMFRET TL

DAY	SUN	MON	TUE	WED	THU	FRI	SAT
DATE	0	0	0	09/12/2007	09/13/2007	0	0

TYPE

HOUR

2007 ADT = 1900

ACF = NA

12A	0	0	0	0	15	0	0
01A	0	0	0	0	8	0	0
02A	0	0	0	0	2	0	0
03A	0	0	0	0	5	0	0
04A	0	0	0	17	0	0	0
05A	0	0	0	48	0	0	0
06A	0	0	0	129	0	0	0
07A	0	0	0	192	0	0	0
08A	0	0	0	142	0	0	0
09A	0	0	0	91	0	0	0
10A	0	0	0	91	0	0	0
11A	0	0	0	86	0	0	0
12P	0	0	0	92	0	0	0
01P	0	0	0	85	0	0	0
02P	0	0	0	124	0	0	0
03P	0	0	0	172	0	0	0
04P	0	0	0	173	0	0	0
05P	0	0	0	173	0	0	0
06P	0	0	0	112	0	0	0
07P	0	0	0	81	0	0	0
08P	0	0	0	75	0	0	0
09P	0	0	0	59	0	0	0
10P	0	0	0	25	0	0	0
11P	0	0	0	14	0	0	0
TOT	0	0	0	1981	30	0	0

STATE OF CONNECTICUT
DEPARTMENT OF TRANSPORTATION
BUREAU OF POLICY AND PLANNING
PLANNING INVENTORY AND DATA

TRAFFIC RECORDER DATA

TOWN OF EASTFORD

ROUTE

DIRECTION B

WESTFORD ROAD - NW OF KOZEY ROAD

DAY	SUN	MON	TUE	WED	THU	FRI	SAT
DATE	0	09/24/2007	09/25/2007	0	0	0	0

TYPE

HOUR

2007 ADT = 200

ACF = NA

12A	0	0	1	0	0	0	0
01A	0	0	0	0	0	0	0
02A	0	0	0	0	0	0	0
03A	0	2	0	0	0	0	0
04A	0	0	0	0	0	0	0
05A	0	6	0	0	0	0	0
06A	0	9	0	0	0	0	0
07A	0	10	0	0	0	0	0
08A	0	11	0	0	0	0	0
09A	0	20	0	0	0	0	0
10A	0	4	0	0	0	0	0
11A	0	21	0	0	0	0	0
12P	0	6	0	0	0	0	0
01P	0	7	0	0	0	0	0
02P	0	18	0	0	0	0	0
03P	0	19	0	0	0	0	0
04P	0	16	0	0	0	0	0
05P	0	13	0	0	0	0	0
06P	0	11	0	0	0	0	0
07P	0	7	0	0	0	0	0
08P	0	3	0	0	0	0	0
09P	0	1	0	0	0	0	0
10P	0	3	0	0	0	0	0
11P	0	1	0	0	0	0	0
TOT	0	188	1	0	0	0	0

STATE OF CONNECTICUT
 DEPARTMENT OF TRANSPORTATION
 BUREAU OF POLICY AND PLANNING
 PLANNING INVENTORY AND DATA

TRAFFIC RECORDER DATA

TOWN OF EASTFORD

ROUTE

DIRECTION B

OLD COLONY ROAD - NORTH OF PROVIDENCE PIKE

DAY	SUN	MON	TUE	WED	THU	FRI	SAT
DATE	0	0	0	09/12/2007	09/13/2007	0	0
TYPE							
HOUR							

2007 ADT = 1000 ACF = NA

12A	0	0	0	0	10	0	0
01A	0	0	0	0	2	0	0
02A	0	0	0	0	4	0	0
03A	0	0	0	8	6	0	0
04A	0	0	0	6	0	0	0
05A	0	0	0	26	0	0	0
06A	0	0	0	64	0	0	0
07A	0	0	0	102	0	0	0
08A	0	0	0	68	0	0	0
09A	0	0	0	47	0	0	0
10A	0	0	0	43	0	0	0
11A	0	0	0	37	0	0	0
12P	0	0	0	73	0	0	0
01P	0	0	0	45	0	0	0
02P	0	0	0	59	0	0	0
03P	0	0	0	92	0	0	0
04P	0	0	0	91	0	0	0
05P	0	0	0	90	0	0	0
06P	0	0	0	68	0	0	0
07P	0	0	0	50	0	0	0
08P	0	0	0	47	0	0	0
09P	0	0	0	30	0	0	0
10P	0	0	0	17	0	0	0
11P	0	0	0	9	0	0	0
TOT	0	0	0	1072	22	0	0

STATE OF CONNECTICUT
 DEPARTMENT OF TRANSPORTATION
 BUREAU OF POLICY AND PLANNING
 PLANNING INVENTORY AND DATA

TRAFFIC RECORDER DATA

TOWN OF EASTFORD	ROUTE							DIRECTION B
OLD COLONY ROAD - NE OF JOHN PERRY ROAD	SUN	MON	TUE	WED	THU	FRI	SAT	
DAY								
DATE	0	09/24/2007	09/25/2007	0	0	0	0	
TYPE								
HOUR								
	2007 ADT = 800		ACF = NA					

12A	0	0	5	0	0	0	0	
01A	0	0	3	0	0	0	0	
02A	0	0	7	0	0	0	0	
03A	0	6	0	0	0	0	0	
04A	0	5	0	0	0	0	0	
05A	0	27	0	0	0	0	0	
06A	0	53	0	0	0	0	0	
07A	0	80	0	0	0	0	0	
08A	0	60	0	0	0	0	0	
09A	0	32	0	0	0	0	0	
10A	0	47	0	0	0	0	0	
11A	0	22	0	0	0	0	0	
12P	0	52	0	0	0	0	0	
01P	0	48	0	0	0	0	0	
02P	0	59	0	0	0	0	0	
03P	0	83	0	0	0	0	0	
04P	0	80	0	0	0	0	0	
05P	0	69	0	0	0	0	0	
06P	0	38	0	0	0	0	0	
07P	0	35	0	0	0	0	0	
08P	0	16	0	0	0	0	0	
09P	0	14	0	0	0	0	0	
10P	0	7	0	0	0	0	0	
11P	0	7	0	0	0	0	0	
TOT	0	840	15	0	0	0	0	

STATE OF CONNECTICUT
 DEPARTMENT OF TRANSPORTATION
 BUREAU OF POLICY AND PLANNING
 PLANNING INVENTORY AND DATA

TRAFFIC RECORDER DATA

TOWN OF EASTFORD

ROUTE

DIRECTION B

OLD COLONY RD - EAST OF MILL BRIDGE RD #1

DAY	SUN	MON	TUE	WED	THU	FRI	SAT
DATE	0	09/24/2007	09/25/2007	0	0	0	0
TYPE							
HOUR							

2007 ADT = 1000 ACF = NA

12A	0	0	4	0	0	0	0
01A	0	0	1	0	0	0	0
02A	0	0	0	0	0	0	0
03A	0	0	0	0	0	0	0
04A	0	6	0	0	0	0	0
05A	0	25	0	0	0	0	0
06A	0	54	0	0	0	0	0
07A	0	112	0	0	0	0	0
08A	0	61	0	0	0	0	0
09A	0	45	0	0	0	0	0
10A	0	45	0	0	0	0	0
11A	0	50	0	0	0	0	0
12P	0	63	0	0	0	0	0
01P	0	48	0	0	0	0	0
02P	0	65	0	0	0	0	0
03P	0	99	0	0	0	0	0
04P	0	117	0	0	0	0	0
05P	0	92	0	0	0	0	0
06P	0	62	0	0	0	0	0
07P	0	48	0	0	0	0	0
08P	0	31	0	0	0	0	0
09P	0	17	0	0	0	0	0
10P	0	9	0	0	0	0	0
11P	0	3	0	0	0	0	0
TOT	0	1052	5	0	0	0	0

STATE OF CONNECTICUT
 DEPARTMENT OF TRANSPORTATION
 BUREAU OF POLICY AND PLANNING
 PLANNING INVENTORY AND DATA

TRAFFIC RECORDER DATA

TOWN OF EASTFORD	ROUTE							DIRECTION B
WESTFORD ROAD - EAST OF CRYSTAL POND ROAD	SUN	MON	TUE	WED	THU	FRI	SAT	
DAY								
DATE	0	09/24/2007	09/25/2007	0	0	0	0	
TYPE								
HOUR								
	2007 ADT = 800		ACF = NA					

12A	0	0	1	0	0	0	0	
01A	0	0	1	0	0	0	0	
02A	0	0	0	0	0	0	0	
03A	0	5	0	0	0	0	0	
04A	0	5	0	0	0	0	0	
05A	0	9	0	0	0	0	0	
06A	0	35	0	0	0	0	0	
07A	0	53	0	0	0	0	0	
08A	0	93	0	0	0	0	0	
09A	0	37	0	0	0	0	0	
10A	0	37	0	0	0	0	0	
11A	0	51	0	0	0	0	0	
12P	0	66	0	0	0	0	0	
01P	0	42	0	0	0	0	0	
02P	0	61	0	0	0	0	0	
03P	0	97	0	0	0	0	0	
04P	0	92	0	0	0	0	0	
05P	0	58	0	0	0	0	0	
06P	0	58	0	0	0	0	0	
07P	0	34	0	0	0	0	0	
08P	0	25	0	0	0	0	0	
09P	0	7	0	0	0	0	0	
10P	0	5	0	0	0	0	0	
11P	0	5	0	0	0	0	0	
TOT	0	875	2	0	0	0	0	

STATE OF CONNECTICUT
DEPARTMENT OF TRANSPORTATION
BUREAU OF POLICY AND PLANNING
PLANNING INVENTORY AND DATA

TRAFFIC RECORDER DATA

TOWN OF EASTFORD

ROUTE 171

DIRECTION B

AT UNION TL

DAY	SUN	MON	TUE	WED	THU	FRI	SAT
DATE	0	09/24/2007	09/25/2007	0	0	0	0

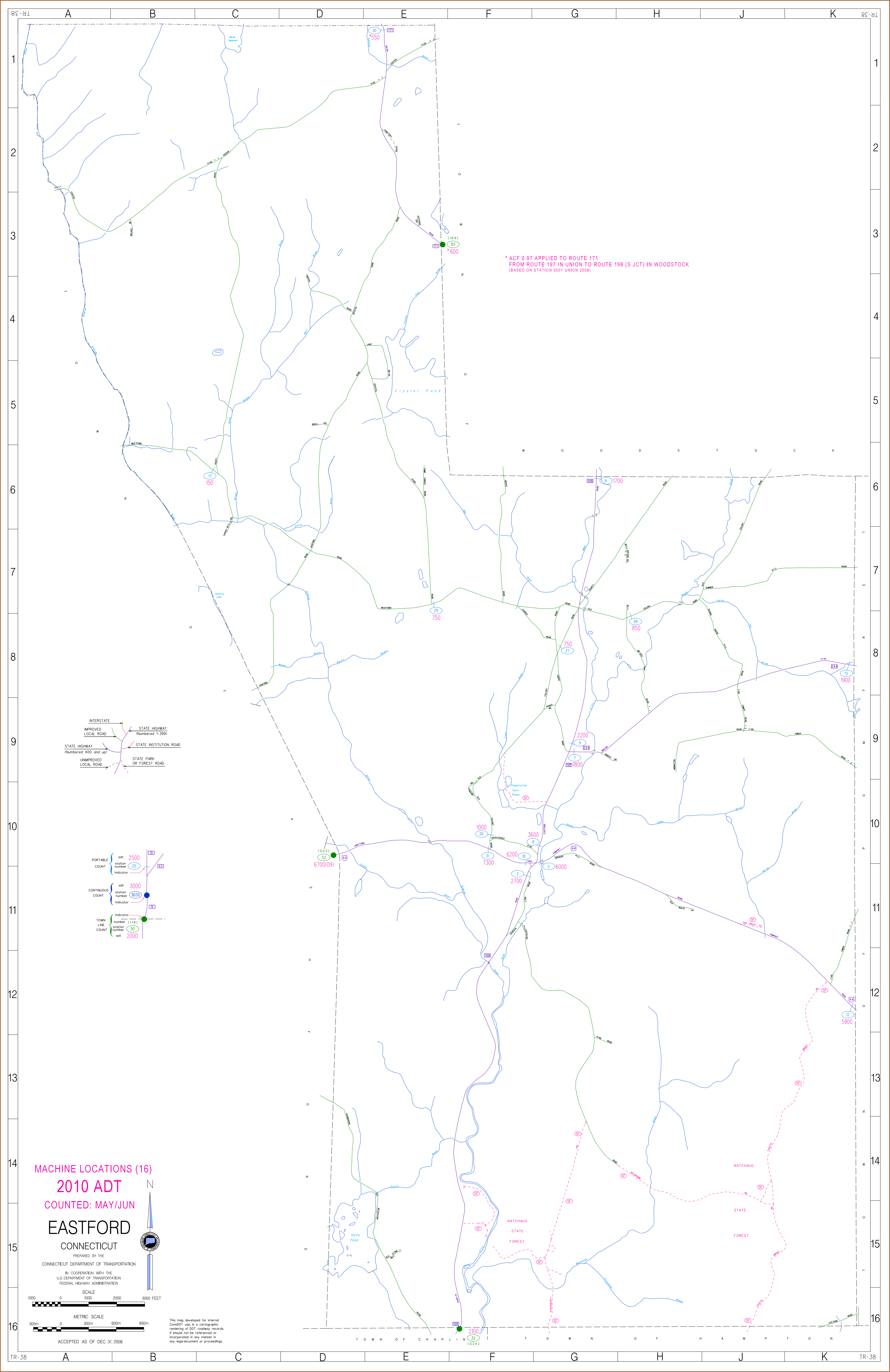
TYPE

HOUR

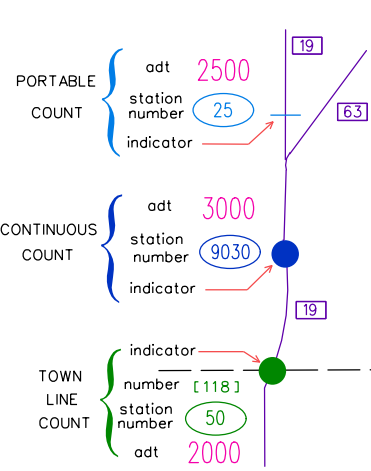
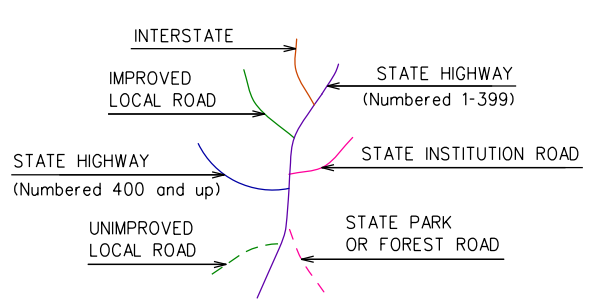
2007 ADT = 600

ACF = 0.97

12A	0	0	2	0	0	0	0
01A	0	0	4	0	0	0	0
02A	0	0	3	0	0	0	0
03A	0	6	0	0	0	0	0
04A	0	6	0	0	0	0	0
05A	0	27	0	0	0	0	0
06A	0	47	0	0	0	0	0
07A	0	52	0	0	0	0	0
08A	0	53	0	0	0	0	0
09A	0	32	0	0	0	0	0
10A	0	22	0	0	0	0	0
11A	0	29	0	0	0	0	0
12P	0	30	0	0	0	0	0
01P	0	28	0	0	0	0	0
02P	0	42	0	0	0	0	0
03P	0	55	0	0	0	0	0
04P	0	52	0	0	0	0	0
05P	0	49	0	0	0	0	0
06P	0	30	0	0	0	0	0
07P	0	32	0	0	0	0	0
08P	0	19	0	0	0	0	0
09P	0	12	0	0	0	0	0
10P	0	7	0	0	0	0	0
11P	0	2	0	0	0	0	0
TOT	0	632	9	0	0	0	0

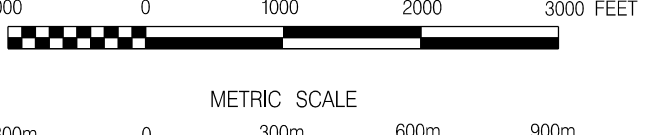


* ACF 0.97 APPLIED TO ROUTE 171 FROM ROUTE 197 IN UNION TO ROUTE 198 (S JCT) IN WOODSTOCK (BASED ON STATION 5001 UNION 2008)



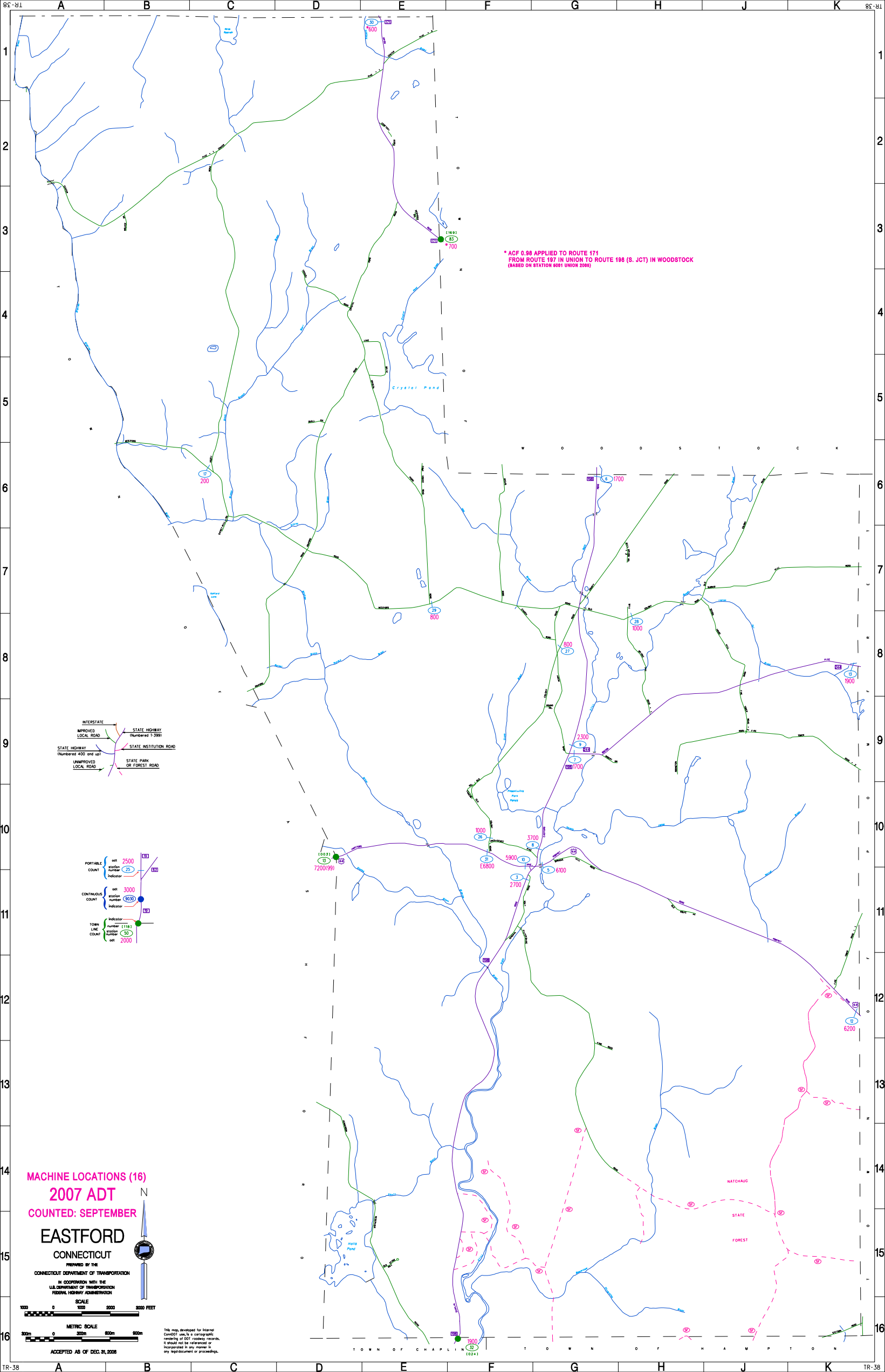
MACHINE LOCATIONS (16)
2010 ADT
COUNTED: MAY/JUN
EASTFORD
CONNECTICUT

PREPARED BY THE
 CONNECTICUT DEPARTMENT OF TRANSPORTATION
 IN COOPERATION WITH THE
 U.S. DEPARTMENT OF TRANSPORTATION
 FEDERAL HIGHWAY ADMINISTRATION

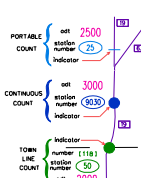
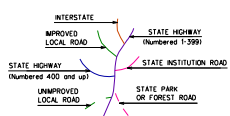


This map, developed for internal Connecticut use, is a cartographic rendering of DOT roadway records. It should not be referenced or incorporated in any manner in any legal document or proceedings.

ACCEPTED AS OF DEC. 31, 2008

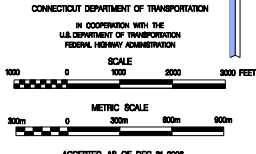


* ACF 0.98 APPLIED TO ROUTE 171 FROM ROUTE 197 IN UNION TO ROUTE 198 (S. JCT) IN WOODSTOCK (BASED ON STATION 6091 UNION 2998)



**MACHINE LOCATIONS (16)
2007 ADT
COUNTED: SEPTEMBER**

**EASTFORD
CONNECTICUT**



ACCEPTED AS OF DEC. 31, 2006

T O W N O F C H A P L I N T O W N O F H A M P T O N

STATE OF CONNECTICUT
DEPARTMENT OF TRANSPORTATION
BUREAU OF POLICY AND PLANNING
PLANNING INVENTORY AND DATA

TRAFFIC RECORDER DATA

TOWN OF ASHFORD		ROUTE 0044						DIRECTION B
AT EASTFORD TOWN LINE		SUN	MON	TUE	WED	THU	FRI	SAT
DAY	DATE	0	0	0	0	08/28/2014	08/29/2014	0
TYPE	HOUR	2014 ADT = 7600		ACF = NA				

12A		0	0	0	0	0	51	0
01A		0	0	0	0	0	44	0
02A		0	0	0	0	0	22	0
03A		0	0	0	0	0	24	0
04A		0	0	0	0	0	68	0
05A		0	0	0	0	0	194	0
06A		0	0	0	0	0	422	0
07A		0	0	0	0	625	0	0
08A		0	0	0	0	539	0	0
09A		0	0	0	0	502	0	0
10A		0	0	0	0	409	0	0
11A		0	0	0	0	448	0	0
12P		0	0	0	0	487	0	0
01P		0	0	0	0	414	0	0
02P		0	0	0	0	487	0	0
03P		0	0	0	0	678	0	0
04P		0	0	0	0	747	0	0
05P		0	0	0	0	645	0	0
06P		0	0	0	0	516	0	0
07P		0	0	0	0	352	0	0
08P		0	0	0	0	252	0	0
09P		0	0	0	0	193	0	0
10P		0	0	0	0	102	0	0
11P		0	0	0	0	76	0	0
TOT		0	0	0	0	7472	825	0

STATE OF CONNECTICUT
DEPARTMENT OF TRANSPORTATION
BUREAU OF POLICY AND PLANNING
PLANNING INVENTORY AND DATA

TRAFFIC RECORDER DATA

TOWN OF ASHFORD

ROUTE 0044

DIRECTION B

AT EASTFORD TOWN LINE

DAY	SUN	MON	TUE	WED	THU	FRI	SAT
DATE	0	0	10/25/2011	10/26/2011	0	0	0
TYPE							
HOUR							

2011 ADT = 6600

ACF = 0.97

12A	0	0	0	33	0	0	0
01A	0	0	0	28	0	0	0
02A	0	0	0	16	0	0	0
03A	0	0	0	27	0	0	0
04A	0	0	0	57	0	0	0
05A	0	0	0	184	0	0	0
06A	0	0	0	453	0	0	0
07A	0	0	600	0	0	0	0
08A	0	0	511	0	0	0	0
09A	0	0	378	0	0	0	0
10A	0	0	379	0	0	0	0
11A	0	0	380	0	0	0	0
12P	0	0	361	0	0	0	0
01P	0	0	379	0	0	0	0
02P	0	0	404	0	0	0	0
03P	0	0	587	0	0	0	0
04P	0	0	609	0	0	0	0
05P	0	0	557	0	0	0	0
06P	0	0	350	0	0	0	0
07P	0	0	223	0	0	0	0
08P	0	0	172	0	0	0	0
09P	0	0	118	0	0	0	0
10P	0	0	80	0	0	0	0
11P	0	0	52	0	0	0	0
TOT	0	0	6140	798	0	0	0

STATE OF CONNECTICUT
 DEPARTMENT OF TRANSPORTATION
 BUREAU OF POLICY AND PLANNING
 PLANNING INVENTORY AND DATA

TRAFFIC RECORDER DATA

TOWN OF ASHFORD

ROUTE 0044

DIRECTION B

AT EASTFORD TOWN LINE

DAY	SUN	MON	TUE	WED	THU	FRI	SAT
DATE	0	0	08/26/2008	08/27/2008	08/28/2008	0	0
TYPE							
HOUR							

2008 ADT = 6700

ACF = NA

12A	0	0	0	57	48	0	0
01A	0	0	0	29	44	0	0
02A	0	0	0	29	34	0	0
03A	0	0	0	38	42	0	0
04A	0	0	0	49	66	0	0
05A	0	0	0	175	0	0	0
06A	0	0	0	412	0	0	0
07A	0	0	0	608	0	0	0
08A	0	0	0	516	0	0	0
09A	0	0	0	386	0	0	0
10A	0	0	318	372	0	0	0
11A	0	0	343	310	0	0	0
12P	0	0	397	413	0	0	0
01P	0	0	378	389	0	0	0
02P	0	0	475	478	0	0	0
03P	0	0	519	572	0	0	0
04P	0	0	620	674	0	0	0
05P	0	0	586	609	0	0	0
06P	0	0	363	385	0	0	0
07P	0	0	289	271	0	0	0
08P	0	0	180	227	0	0	0
09P	0	0	147	157	0	0	0
10P	0	0	79	103	0	0	0
11P	0	0	45	72	0	0	0
TOT	0	0	4739	7331	234	0	0

STATE OF CONNECTICUT
DEPARTMENT OF TRANSPORTATION
BUREAU OF POLICY AND PLANNING
PLANNING INVENTORY AND DATA

TRAFFIC RECORDER DATA

TOWN OF CHAPLIN	ROUTE 198							DIRECTION B
AT EASTFORD TOWN LINE	SUN	MON	TUE	WED	THU	FRI	SAT	
DAY	0	0	0	08/07/2013	08/08/2013	0	0	
DATE								
TYPE								
HOUR								
	2013 ADT = 1800		ACF = 0.97					

12A	0	0	0	0	15	0	0	
01A	0	0	0	0	12	0	0	
02A	0	0	0	0	2	0	0	
03A	0	0	0	0	6	0	0	
04A	0	0	0	0	2	0	0	
05A	0	0	0	0	44	0	0	
06A	0	0	0	0	101	0	0	
07A	0	0	0	117	0	0	0	
08A	0	0	0	123	0	0	0	
09A	0	0	0	105	0	0	0	
10A	0	0	0	101	0	0	0	
11A	0	0	0	134	0	0	0	
12P	0	0	0	144	0	0	0	
01P	0	0	0	140	0	0	0	
02P	0	0	0	145	0	0	0	
03P	0	0	0	199	0	0	0	
04P	0	0	0	148	0	0	0	
05P	0	0	0	149	0	0	0	
06P	0	0	0	109	0	0	0	
07P	0	0	0	73	0	0	0	
08P	0	0	0	69	0	0	0	
09P	0	0	0	49	0	0	0	
10P	0	0	0	24	0	0	0	
11P	0	0	0	21	0	0	0	
TOT	0	0	0	1850	182	0	0	

STATE OF CONNECTICUT
 DEPARTMENT OF TRANSPORTATION
 BUREAU OF POLICY AND PLANNING
 PLANNING INVENTORY AND DATA

TRAFFIC RECORDER DATA

TOWN OF CHAPLIN	ROUTE 198							DIRECTION B
AT EASTFORD TOWN LINE	SUN	MON	TUE	WED	THU	FRI	SAT	
DAY	0	05/17/2010	05/18/2010	0	0	0	0	
DATE								
TYPE								
HOUR								
	2010 ADT = 2100		ACF = NA					

12A	0	0	14	0	0	0	0	
01A	0	0	4	0	0	0	0	
02A	0	0	2	0	0	0	0	
03A	0	0	4	0	0	0	0	
04A	0	12	0	0	0	0	0	
05A	0	47	0	0	0	0	0	
06A	0	109	0	0	0	0	0	
07A	0	168	0	0	0	0	0	
08A	0	141	0	0	0	0	0	
09A	0	126	0	0	0	0	0	
10A	0	130	0	0	0	0	0	
11A	0	137	0	0	0	0	0	
12P	0	111	0	0	0	0	0	
01P	0	147	0	0	0	0	0	
02P	0	150	0	0	0	0	0	
03P	0	201	0	0	0	0	0	
04P	0	198	0	0	0	0	0	
05P	0	201	0	0	0	0	0	
06P	0	153	0	0	0	0	0	
07P	0	83	0	0	0	0	0	
08P	0	75	0	0	0	0	0	
09P	0	52	0	0	0	0	0	
10P	0	18	0	0	0	0	0	
11P	0	15	0	0	0	0	0	
TOT	0	2274	24	0	0	0	0	

STATE OF CONNECTICUT
 DEPARTMENT OF TRANSPORTATION
 BUREAU OF POLICY AND PLANNING
 PLANNING INVENTORY AND DATA

TRAFFIC RECORDER DATA

TOWN OF CHAPLIN

ROUTE 198

DIRECTION B

AT EASTFORD TOWN LINE

DAY	SUN	MON	TUE	WED	THU	FRI	SAT
DATE	0	0	0	04/18/2007	04/19/2007	0	0
TYPE							
HOUR							

2007 ADT = 1900 ACF = NA

12A	0	0	0	0	10	0	0
01A	0	0	0	0	10	0	0
02A	0	0	0	0	3	0	0
03A	0	0	0	0	7	0	0
04A	0	0	0	16	0	0	0
05A	0	0	0	39	0	0	0
06A	0	0	0	100	0	0	0
07A	0	0	0	145	0	0	0
08A	0	0	0	115	0	0	0
09A	0	0	0	94	0	0	0
10A	0	0	0	108	0	0	0
11A	0	0	0	109	0	0	0
12P	0	0	0	124	0	0	0
01P	0	0	0	118	0	0	0
02P	0	0	0	150	0	0	0
03P	0	0	0	162	0	0	0
04P	0	0	0	186	0	0	0
05P	0	0	0	155	0	0	0
06P	0	0	0	124	0	0	0
07P	0	0	0	63	0	0	0
08P	0	0	0	45	0	0	0
09P	0	0	0	54	0	0	0
10P	0	0	0	33	0	0	0
11P	0	0	0	5	0	0	0
TOT	0	0	0	1945	30	0	0

STATE OF CONNECTICUT
DEPARTMENT OF TRANSPORTATION
BUREAU OF POLICY AND PLANNING
PLANNING INVENTORY AND DATA

TRAFFIC RECORDER DATA

TOWN OF WOODSTOCK

ROUTE 171

DIRECTION B

AT EASTFORD TL

DAY	SUN	MON	TUE	WED	THU	FRI	SAT
DATE	0	02/25/2013	02/26/2013	0	0	0	0

TYPE

HOUR

2013 ADT = 700

ACF = 0.97

12A	0	0	5	0	0	0	0
01A	0	0	2	0	0	0	0
02A	0	0	1	0	0	0	0
03A	0	0	2	0	0	0	0
04A	0	0	11	0	0	0	0
05A	0	0	22	0	0	0	0
06A	0	0	37	0	0	0	0
07A	0	47	48	0	0	0	0
08A	0	37	0	0	0	0	0
09A	0	29	0	0	0	0	0
10A	0	38	0	0	0	0	0
11A	0	30	0	0	0	0	0
12P	0	44	0	0	0	0	0
01P	0	47	0	0	0	0	0
02P	0	40	0	0	0	0	0
03P	0	48	0	0	0	0	0
04P	0	64	0	0	0	0	0
05P	0	72	0	0	0	0	0
06P	0	48	0	0	0	0	0
07P	0	32	0	0	0	0	0
08P	0	25	0	0	0	0	0
09P	0	13	0	0	0	0	0
10P	0	5	0	0	0	0	0
11P	0	4	0	0	0	0	0
TOT	0	623	128	0	0	0	0

STATE OF CONNECTICUT
 DEPARTMENT OF TRANSPORTATION
 BUREAU OF POLICY AND PLANNING
 PLANNING INVENTORY AND DATA

TRAFFIC RECORDER DATA

TOWN OF WOODSTOCK	ROUTE 171							DIRECTION B
AT EASTFORD TL	SUN	MON	TUE	WED	THU	FRI	SAT	
DAY								
DATE	0	08/02/2010	08/03/2010	0	0	0	0	
TYPE								
HOUR								
	2010 ADT = 600		ACF = 0.97					

12A	0	0	1	0	0	0	0	
01A	0	0	3	0	0	0	0	
02A	0	0	0	0	0	0	0	
03A	0	0	3	0	0	0	0	
04A	0	7	0	0	0	0	0	
05A	0	19	0	0	0	0	0	
06A	0	34	0	0	0	0	0	
07A	0	42	0	0	0	0	0	
08A	0	35	0	0	0	0	0	
09A	0	24	0	0	0	0	0	
10A	0	37	0	0	0	0	0	
11A	0	29	0	0	0	0	0	
12P	0	44	0	0	0	0	0	
01P	0	52	0	0	0	0	0	
02P	0	45	0	0	0	0	0	
03P	0	49	0	0	0	0	0	
04P	0	40	0	0	0	0	0	
05P	0	51	0	0	0	0	0	
06P	0	45	0	0	0	0	0	
07P	0	37	0	0	0	0	0	
08P	0	27	0	0	0	0	0	
09P	0	17	0	0	0	0	0	
10P	0	14	0	0	0	0	0	
11P	0	8	0	0	0	0	0	
TOT	0	656	7	0	0	0	0	

STATE OF CONNECTICUT
DEPARTMENT OF TRANSPORTATION
BUREAU OF POLICY AND PLANNING
PLANNING INVENTORY AND DATA

TRAFFIC RECORDER DATA

TOWN OF WOODSTOCK

ROUTE 171

DIRECTION B

AT EASTFORD TL

DAY	SUN	MON	TUE	WED	THU	FRI	SAT
DATE	0	0	0	08/22/2007	08/23/2007	0	0
TYPE							
HOUR							

2007 ADT = 700

ACF = 0.97

12A	0	0	0	0	2	0	0
01A	0	0	0	0	3	0	0
02A	0	0	0	0	2	0	0
03A	0	0	0	0	2	0	0
04A	0	0	0	10	0	0	0
05A	0	0	0	18	0	0	0
06A	0	0	0	37	0	0	0
07A	0	0	0	44	0	0	0
08A	0	0	0	41	0	0	0
09A	0	0	0	39	0	0	0
10A	0	0	0	37	0	0	0
11A	0	0	0	49	0	0	0
12P	0	0	0	44	0	0	0
01P	0	0	0	26	0	0	0
02P	0	0	0	60	0	0	0
03P	0	0	0	49	0	0	0
04P	0	0	0	60	0	0	0
05P	0	0	0	76	0	0	0
06P	0	0	0	66	0	0	0
07P	0	0	0	32	0	0	0
08P	0	0	0	39	0	0	0
09P	0	0	0	19	0	0	0
10P	0	0	0	24	0	0	0
11P	0	0	0	3	0	0	0
TOT	0	0	0	773	9	0	0