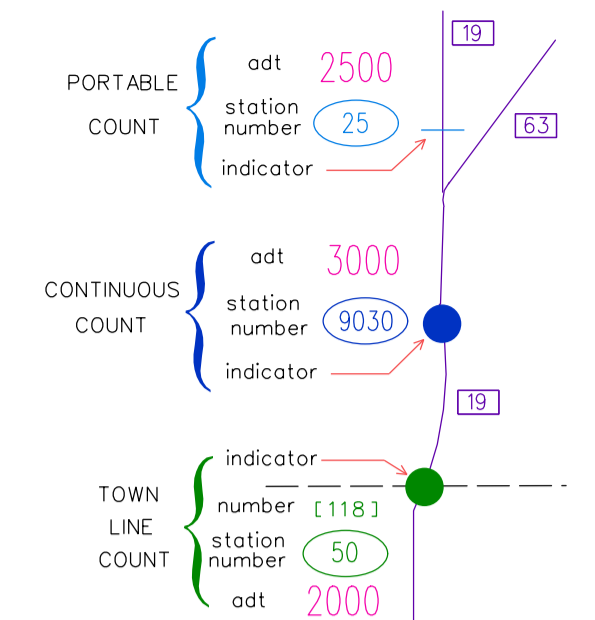
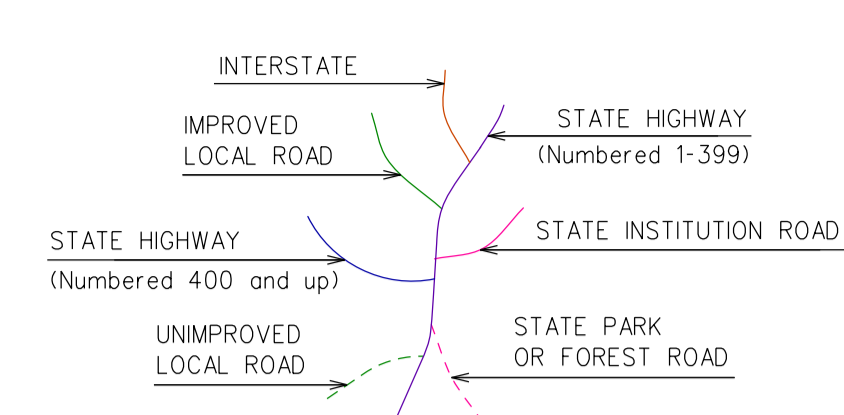



* ACF 0.97 APPLIED TO ROUTE 34 FROM SSR 490 (WASSERMAN WAY) IN NEWTOWN TO SR 712 (BRIDGE ST) IN DERBY (BASED ON STATION 5017 DERBY 2012)



MACHINE LOCATIONS (47)
 2012 ADT
 COUNTED: OCT/NOV
 DERBY
 CONNECTICUT



PREPARED BY THE
 CONNECTICUT DEPARTMENT OF TRANSPORTATION
 IN COOPERATION WITH THE
 U.S. DEPARTMENT OF TRANSPORTATION
 FEDERAL HIGHWAY ADMINISTRATION

SCALE
 1000 0 1000 2000 3000 FEET
 Continuous Count Indicator

METRIC SCALE
 300m 0 300m 600m 900m

ACCEPTED AS OF DEC. 31, 2010

STATE OF CONNECTICUT
 DEPARTMENT OF TRANSPORTATION
 BUREAU OF POLICY AND PLANNING
 PLANNING INVENTORY AND DATA

TRAFFIC RECORDER DATA

TOWN OF DERBY	ROUTE 34						DIRECTION E
WEST OF ROUTE 8 SB ON RAMP	SUN	MON	TUE	WED	THU	FRI	SAT
DAY	0	0	10/23/2012	10/24/2012	10/25/2012	0	0
DATE							
TYPE							
HOUR							
	2012 ADT = 11800		ACF = NA				

12A	0	0	0	64	75	0	0
01A	0	0	0	53	42	0	0
02A	0	0	0	24	35	0	0
03A	0	0	33	28	0	0	0
04A	0	0	77	83	0	0	0
05A	0	0	283	287	0	0	0
06A	0	0	781	766	0	0	0
07A	0	0	1261	1240	0	0	0
08A	0	0	1094	1160	0	0	0
09A	0	0	847	791	0	0	0
10A	0	0	699	757	0	0	0
11A	0	0	724	744	0	0	0
12P	0	0	729	697	0	0	0
01P	0	0	701	726	0	0	0
02P	0	0	773	738	0	0	0
03P	0	0	869	811	0	0	0
04P	0	0	912	1009	0	0	0
05P	0	0	867	937	0	0	0
06P	0	0	747	710	0	0	0
07P	0	0	466	529	0	0	0
08P	0	0	335	345	0	0	0
09P	0	0	248	291	0	0	0
10P	0	0	174	195	0	0	0
11P	0	0	137	124	0	0	0
TOT	0	0	12757	13109	152	0	0

STATE OF CONNECTICUT
 DEPARTMENT OF TRANSPORTATION
 BUREAU OF POLICY AND PLANNING
 PLANNING INVENTORY AND DATA

TRAFFIC RECORDER DATA

TOWN OF DERBY

ROUTE 34

DIRECTION W

WEST OF ROUTE 8 SB ON RAMP

DAY	SUN	MON	TUE	WED	THU	FRI	SAT
DATE	0	0	10/23/2012	10/24/2012	10/25/2012	0	0
TYPE							
HOUR							

2012 ADT = 10500 ACF = NA

12A	0	0	0	81	100	0	0
01A	0	0	0	36	41	0	0
02A	0	0	0	32	28	0	0
03A	0	0	28	27	0	0	0
04A	0	0	67	54	0	0	0
05A	0	0	182	188	0	0	0
06A	0	0	488	500	0	0	0
07A	0	0	643	599	0	0	0
08A	0	0	757	812	0	0	0
09A	0	0	614	580	0	0	0
10A	0	0	581	569	0	0	0
11A	0	0	545	532	0	0	0
12P	0	0	612	585	0	0	0
01P	0	0	635	630	0	0	0
02P	0	0	736	726	0	0	0
03P	0	0	868	997	0	0	0
04P	0	0	946	1041	0	0	0
05P	0	0	1005	1157	0	0	0
06P	0	0	899	818	0	0	0
07P	0	0	496	535	0	0	0
08P	0	0	420	445	0	0	0
09P	0	0	331	341	0	0	0
10P	0	0	243	246	0	0	0
11P	0	0	127	162	0	0	0
TOT	0	0	11223	11693	169	0	0

STATE OF CONNECTICUT
DEPARTMENT OF TRANSPORTATION
BUREAU OF POLICY AND PLANNING
PLANNING INVENTORY AND DATA

TRAFFIC RECORDER DATA

TOWN OF DERBY	ROUTE 727						DIRECTION N
(PERSHING DR) - S OF SR 853(DIVISION ST)	SUN	MON	TUE	WED	THU	FRI	SAT
DAY							
DATE	0	0	11/06/2012	11/07/2012	0	0	0
TYPE							
HOUR							
	2012 ADT = 12500		ACF = NA				

12A	0	0	0	112	0	0	0
01A	0	0	0	65	0	0	0
02A	0	0	0	37	0	0	0
03A	0	0	0	26	0	0	0
04A	0	0	49	0	0	0	0
05A	0	0	102	0	0	0	0
06A	0	0	168	0	0	0	0
07A	0	0	381	0	0	0	0
08A	0	0	422	0	0	0	0
09A	0	0	569	0	0	0	0
10A	0	0	732	0	0	0	0
11A	0	0	850	0	0	0	0
12P	0	0	1004	0	0	0	0
01P	0	0	1003	0	0	0	0
02P	0	0	1030	0	0	0	0
03P	0	0	1250	0	0	0	0
04P	0	0	1378	0	0	0	0
05P	0	0	1085	0	0	0	0
06P	0	0	1195	0	0	0	0
07P	0	0	817	0	0	0	0
08P	0	0	535	0	0	0	0
09P	0	0	375	0	0	0	0
10P	0	0	222	0	0	0	0
11P	0	0	126	0	0	0	0
TOT	0	0	13293	240	0	0	0

STATE OF CONNECTICUT
DEPARTMENT OF TRANSPORTATION
BUREAU OF POLICY AND PLANNING
PLANNING INVENTORY AND DATA

TRAFFIC RECORDER DATA

TOWN OF DERBY	ROUTE 727							DIRECTION S
(PERSHING DR) - S OF SR 853(DIVISION ST)	SUN	MON	TUE	WED	THU	FRI	SAT	
DAY								
DATE	0	0	11/06/2012	11/07/2012	0	0	0	
TYPE								
HOUR								
	2012 ADT = 10300		ACF = NA					

12A	0	0	0	64	0	0	0	
01A	0	0	0	33	0	0	0	
02A	0	0	0	23	0	0	0	
03A	0	0	0	34	0	0	0	
04A	0	0	99	0	0	0	0	
05A	0	0	289	0	0	0	0	
06A	0	0	653	0	0	0	0	
07A	0	0	900	0	0	0	0	
08A	0	0	843	0	0	0	0	
09A	0	0	648	0	0	0	0	
10A	0	0	643	0	0	0	0	
11A	0	0	710	0	0	0	0	
12P	0	0	780	0	0	0	0	
01P	0	0	719	0	0	0	0	
02P	0	0	683	0	0	0	0	
03P	0	0	752	0	0	0	0	
04P	0	0	727	0	0	0	0	
05P	0	0	735	0	0	0	0	
06P	0	0	599	0	0	0	0	
07P	0	0	480	0	0	0	0	
08P	0	0	319	0	0	0	0	
09P	0	0	232	0	0	0	0	
10P	0	0	167	0	0	0	0	
11P	0	0	79	0	0	0	0	
TOT	0	0	11057	154	0	0	0	

STATE OF CONNECTICUT
DEPARTMENT OF TRANSPORTATION
BUREAU OF POLICY AND PLANNING
PLANNING INVENTORY AND DATA

TRAFFIC RECORDER DATA

TOWN OF DERBY		ROUTE 115						DIRECTION B
NORTH OF BANK STREET		SUN	MON	TUE	WED	THU	FRI	SAT
DAY	DATE	0	0	0	10/17/2012	10/18/2012	0	0
TYPE	HOUR	2012 ADT = 10200		ACF = NA				

12A		0	0	0	0	91	0	0
01A		0	0	0	0	45	0	0
02A		0	0	0	0	47	0	0
03A		0	0	0	28	0	0	0
04A		0	0	0	54	0	0	0
05A		0	0	0	173	0	0	0
06A		0	0	0	413	0	0	0
07A		0	0	0	682	0	0	0
08A		0	0	0	600	0	0	0
09A		0	0	0	547	0	0	0
10A		0	0	0	582	0	0	0
11A		0	0	0	678	0	0	0
12P		0	0	0	656	0	0	0
01P		0	0	0	652	0	0	0
02P		0	0	0	799	0	0	0
03P		0	0	0	834	0	0	0
04P		0	0	0	851	0	0	0
05P		0	0	0	889	0	0	0
06P		0	0	0	820	0	0	0
07P		0	0	0	547	0	0	0
08P		0	0	0	461	0	0	0
09P		0	0	0	358	0	0	0
10P		0	0	0	221	0	0	0
11P		0	0	0	150	0	0	0
TOT		0	0	0	10995	183	0	0

STATE OF CONNECTICUT
DEPARTMENT OF TRANSPORTATION
BUREAU OF POLICY AND PLANNING
PLANNING INVENTORY AND DATA

TRAFFIC RECORDER DATA

TOWN OF DERBY	ROUTE 34							DIRECTION B
SE OF SR 712(BRIDGE STREET)	SUN	MON	TUE	WED	THU	FRI	SAT	
DAY	0	0	10/23/2012	10/24/2012	10/25/2012	0	0	
DATE								
TYPE								
HOUR								
	2012 ADT = 17200		ACF = NA					

12A	0	0	0	122	131	0	0	
01A	0	0	0	72	64	0	0	
02A	0	0	0	44	55	0	0	
03A	0	0	0	46	0	0	0	
04A	0	0	116	107	0	0	0	
05A	0	0	386	361	0	0	0	
06A	0	0	1006	997	0	0	0	
07A	0	0	1480	1467	0	0	0	
08A	0	0	1414	1413	0	0	0	
09A	0	0	1104	1017	0	0	0	
10A	0	0	974	960	0	0	0	
11A	0	0	953	981	0	0	0	
12P	0	0	1039	975	0	0	0	
01P	0	0	1062	1058	0	0	0	
02P	0	0	1129	1078	0	0	0	
03P	0	0	1231	1296	0	0	0	
04P	0	0	1445	1458	0	0	0	
05P	0	0	1501	1506	0	0	0	
06P	0	0	1283	1278	0	0	0	
07P	0	0	761	880	0	0	0	
08P	0	0	634	669	0	0	0	
09P	0	0	460	534	0	0	0	
10P	0	0	352	343	0	0	0	
11P	0	0	209	225	0	0	0	
TOT	0	0	18539	18887	250	0	0	

STATE OF CONNECTICUT
 DEPARTMENT OF TRANSPORTATION
 BUREAU OF POLICY AND PLANNING
 PLANNING INVENTORY AND DATA

TRAFFIC RECORDER DATA

TOWN OF DERBY	ROUTE 712							DIRECTION B
(BRIDGE STREET) - SW OF ROUTE 34	SUN	MON	TUE	WED	THU	FRI	SAT	
DAY								
DATE	0	11/05/2012	11/06/2012	0	0	0	0	
TYPE								
HOUR								
	2012 ADT = 12600		ACF = NA					

12A	0	0	90	0	0	0	0	
01A	0	0	51	0	0	0	0	
02A	0	0	15	0	0	0	0	
03A	0	26	0	0	0	0	0	
04A	0	64	0	0	0	0	0	
05A	0	255	0	0	0	0	0	
06A	0	722	0	0	0	0	0	
07A	0	1105	0	0	0	0	0	
08A	0	1019	0	0	0	0	0	
09A	0	717	0	0	0	0	0	
10A	0	675	0	0	0	0	0	
11A	0	703	0	0	0	0	0	
12P	0	814	0	0	0	0	0	
01P	0	943	0	0	0	0	0	
02P	0	831	0	0	0	0	0	
03P	0	985	0	0	0	0	0	
04P	0	1081	0	0	0	0	0	
05P	0	1129	0	0	0	0	0	
06P	0	772	0	0	0	0	0	
07P	0	548	0	0	0	0	0	
08P	0	393	0	0	0	0	0	
09P	0	338	0	0	0	0	0	
10P	0	233	0	0	0	0	0	
11P	0	133	0	0	0	0	0	
TOT	0	13486	156	0	0	0	0	

STATE OF CONNECTICUT
DEPARTMENT OF TRANSPORTATION
BUREAU OF POLICY AND PLANNING
PLANNING INVENTORY AND DATA

TRAFFIC RECORDER DATA

TOWN OF DERBY	ROUTE 34						DIRECTION B
NW OF SR 712(BRIDGE STREET)	SUN	MON	TUE	WED	THU	FRI	SAT
DAY	0	0	10/23/2012	10/24/2012	10/25/2012	0	0
DATE							
TYPE							
HOUR							
	2012 ADT = 12400		ACF = 0.97				

12A	0	0	0	97	95	0	0
01A	0	0	0	44	31	0	0
02A	0	0	0	30	35	0	0
03A	0	0	0	42	0	0	0
04A	0	0	104	107	0	0	0
05A	0	0	343	343	0	0	0
06A	0	0	880	845	0	0	0
07A	0	0	1269	1218	0	0	0
08A	0	0	1173	1084	0	0	0
09A	0	0	784	727	0	0	0
10A	0	0	671	733	0	0	0
11A	0	0	711	628	0	0	0
12P	0	0	717	683	0	0	0
01P	0	0	773	744	0	0	0
02P	0	0	819	795	0	0	0
03P	0	0	968	913	0	0	0
04P	0	0	1109	1124	0	0	0
05P	0	0	1151	1261	0	0	0
06P	0	0	868	878	0	0	0
07P	0	0	499	592	0	0	0
08P	0	0	384	433	0	0	0
09P	0	0	312	328	0	0	0
10P	0	0	214	243	0	0	0
11P	0	0	122	112	0	0	0
TOT	0	0	13871	14004	161	0	0

STATE OF CONNECTICUT
DEPARTMENT OF TRANSPORTATION
BUREAU OF POLICY AND PLANNING
PLANNING INVENTORY AND DATA

TRAFFIC RECORDER DATA

TOWN OF DERBY	ROUTE							DIRECTION B
ATWATER AVENUE - NE OF SEYMOUR AVENUE	SUN	MON	TUE	WED	THU	FRI	SAT	
DAY								
DATE	0	0	11/06/2012	11/07/2012	0	0	0	
TYPE								
HOUR								
	2012 ADT = 6100		ACF = NA					

12A	0	0	0	32	0	0	0	
01A	0	0	0	22	0	0	0	
02A	0	0	0	16	0	0	0	
03A	0	0	0	6	0	0	0	
04A	0	0	27	0	0	0	0	
05A	0	0	75	0	0	0	0	
06A	0	0	159	0	0	0	0	
07A	0	0	273	0	0	0	0	
08A	0	0	346	0	0	0	0	
09A	0	0	382	0	0	0	0	
10A	0	0	430	0	0	0	0	
11A	0	0	492	0	0	0	0	
12P	0	0	475	0	0	0	0	
01P	0	0	473	0	0	0	0	
02P	0	0	499	0	0	0	0	
03P	0	0	515	0	0	0	0	
04P	0	0	539	0	0	0	0	
05P	0	0	500	0	0	0	0	
06P	0	0	464	0	0	0	0	
07P	0	0	325	0	0	0	0	
08P	0	0	256	0	0	0	0	
09P	0	0	169	0	0	0	0	
10P	0	0	99	0	0	0	0	
11P	0	0	80	0	0	0	0	
TOT	0	0	6578	76	0	0	0	

STATE OF CONNECTICUT
DEPARTMENT OF TRANSPORTATION
BUREAU OF POLICY AND PLANNING
PLANNING INVENTORY AND DATA

TRAFFIC RECORDER DATA

TOWN OF DERBY	ROUTE							DIRECTION B
SENTINEL HILL ROAD - SE OF SHERWOOD AVE	SUN	MON	TUE	WED	THU	FRI	SAT	
DAY								
DATE	0	0	0	10/17/2012	10/18/2012	0	0	
TYPE								
HOUR								
	2012 ADT = 1900		ACF = NA					

12A	0	0	0	0	17	0	0	
01A	0	0	0	0	4	0	0	
02A	0	0	0	0	3	0	0	
03A	0	0	0	0	5	0	0	
04A	0	0	0	3	0	0	0	
05A	0	0	0	26	0	0	0	
06A	0	0	0	81	0	0	0	
07A	0	0	0	138	0	0	0	
08A	0	0	0	153	0	0	0	
09A	0	0	0	84	0	0	0	
10A	0	0	0	90	0	0	0	
11A	0	0	0	84	0	0	0	
12P	0	0	0	85	0	0	0	
01P	0	0	0	110	0	0	0	
02P	0	0	0	127	0	0	0	
03P	0	0	0	149	0	0	0	
04P	0	0	0	178	0	0	0	
05P	0	0	0	278	0	0	0	
06P	0	0	0	142	0	0	0	
07P	0	0	0	84	0	0	0	
08P	0	0	0	85	0	0	0	
09P	0	0	0	57	0	0	0	
10P	0	0	0	36	0	0	0	
11P	0	0	0	21	0	0	0	
TOT	0	0	0	2011	29	0	0	

STATE OF CONNECTICUT
DEPARTMENT OF TRANSPORTATION
BUREAU OF POLICY AND PLANNING
PLANNING INVENTORY AND DATA

TRAFFIC RECORDER DATA

TOWN OF DERBY	ROUTE							DIRECTION B
CAROLINE STREET - SOUTH OF FIFTH STREET	SUN	MON	TUE	WED	THU	FRI	SAT	
DAY								
DATE	0	0	10/23/2012	10/24/2012	10/25/2012	0	0	
TYPE								
HOUR								
	2012 ADT = 350		ACF = NA					

12A	0	0	0	3	3	0	0	
01A	0	0	0	6	3	0	0	
02A	0	0	0	0	0	0	0	
03A	0	0	0	2	0	0	0	
04A	0	0	1	5	0	0	0	
05A	0	0	4	3	0	0	0	
06A	0	0	4	10	0	0	0	
07A	0	0	17	14	0	0	0	
08A	0	0	17	20	0	0	0	
09A	0	0	29	30	0	0	0	
10A	0	0	33	13	0	0	0	
11A	0	0	30	29	0	0	0	
12P	0	0	28	40	0	0	0	
01P	0	0	23	27	0	0	0	
02P	0	0	22	18	0	0	0	
03P	0	0	21	34	0	0	0	
04P	0	0	31	24	0	0	0	
05P	0	0	26	33	0	0	0	
06P	0	0	19	35	0	0	0	
07P	0	0	17	26	0	0	0	
08P	0	0	25	11	0	0	0	
09P	0	0	7	15	0	0	0	
10P	0	0	8	11	0	0	0	
11P	0	0	5	13	0	0	0	
TOT	0	0	367	422	6	0	0	

STATE OF CONNECTICUT
DEPARTMENT OF TRANSPORTATION
BUREAU OF POLICY AND PLANNING
PLANNING INVENTORY AND DATA

TRAFFIC RECORDER DATA

TOWN OF DERBY	ROUTE							DIRECTION B
MARSHALL LANE - SOUTH OF FLORENCE AVENUE	SUN	MON	TUE	WED	THU	FRI	SAT	
DAY								
DATE	0	0	0	10/17/2012	10/18/2012	0	0	
TYPE								
HOUR								
	2012 ADT = 5100		ACF = NA					

12A	0	0	0	0	37	0	0	
01A	0	0	0	0	13	0	0	
02A	0	0	0	0	7	0	0	
03A	0	0	0	0	5	0	0	
04A	0	0	0	20	0	0	0	
05A	0	0	0	84	0	0	0	
06A	0	0	0	213	0	0	0	
07A	0	0	0	397	0	0	0	
08A	0	0	0	346	0	0	0	
09A	0	0	0	285	0	0	0	
10A	0	0	0	278	0	0	0	
11A	0	0	0	318	0	0	0	
12P	0	0	0	299	0	0	0	
01P	0	0	0	332	0	0	0	
02P	0	0	0	343	0	0	0	
03P	0	0	0	407	0	0	0	
04P	0	0	0	457	0	0	0	
05P	0	0	0	519	0	0	0	
06P	0	0	0	419	0	0	0	
07P	0	0	0	313	0	0	0	
08P	0	0	0	227	0	0	0	
09P	0	0	0	150	0	0	0	
10P	0	0	0	80	0	0	0	
11P	0	0	0	38	0	0	0	
TOT	0	0	0	5525	62	0	0	

STATE OF CONNECTICUT
DEPARTMENT OF TRANSPORTATION
BUREAU OF POLICY AND PLANNING
PLANNING INVENTORY AND DATA

TRAFFIC RECORDER DATA

TOWN OF DERBY	ROUTE						DIRECTION B
OLIVIA STREET - NORTH OF ROUTE 34	SUN	MON	TUE	WED	THU	FRI	SAT
DAY							
DATE	0	0	10/23/2012	10/24/2012	10/25/2012	0	0
TYPE							
HOUR							
	2012 ADT = 2900		ACF = NA				

12A	0	0	0	15	24	0	0
01A	0	0	0	8	15	0	0
02A	0	0	0	6	9	0	0
03A	0	0	0	1	0	0	0
04A	0	0	13	14	0	0	0
05A	0	0	38	30	0	0	0
06A	0	0	100	99	0	0	0
07A	0	0	230	231	0	0	0
08A	0	0	221	254	0	0	0
09A	0	0	216	196	0	0	0
10A	0	0	167	172	0	0	0
11A	0	0	186	189	0	0	0
12P	0	0	212	221	0	0	0
01P	0	0	210	193	0	0	0
02P	0	0	193	203	0	0	0
03P	0	0	259	285	0	0	0
04P	0	0	259	284	0	0	0
05P	0	0	246	279	0	0	0
06P	0	0	186	200	0	0	0
07P	0	0	122	156	0	0	0
08P	0	0	85	108	0	0	0
09P	0	0	65	66	0	0	0
10P	0	0	47	55	0	0	0
11P	0	0	26	35	0	0	0
TOT	0	0	3081	3300	48	0	0

STATE OF CONNECTICUT
DEPARTMENT OF TRANSPORTATION
BUREAU OF POLICY AND PLANNING
PLANNING INVENTORY AND DATA

TRAFFIC RECORDER DATA

TOWN OF DERBY	ROUTE							DIRECTION B
SENTINEL HILL ROAD - NORTH OF ROUTE 34	SUN	MON	TUE	WED	THU	FRI	SAT	
DAY								
DATE	0	0	0	10/17/2012	10/18/2012	0	0	
TYPE								
HOUR								
	2012 ADT = 2200		ACF = NA					

12A	0	0	0	0	14	0	0	
01A	0	0	0	0	5	0	0	
02A	0	0	0	0	2	0	0	
03A	0	0	0	3	0	0	0	
04A	0	0	0	11	0	0	0	
05A	0	0	0	30	0	0	0	
06A	0	0	0	113	0	0	0	
07A	0	0	0	194	0	0	0	
08A	0	0	0	152	0	0	0	
09A	0	0	0	105	0	0	0	
10A	0	0	0	103	0	0	0	
11A	0	0	0	113	0	0	0	
12P	0	0	0	103	0	0	0	
01P	0	0	0	126	0	0	0	
02P	0	0	0	162	0	0	0	
03P	0	0	0	176	0	0	0	
04P	0	0	0	222	0	0	0	
05P	0	0	0	275	0	0	0	
06P	0	0	0	180	0	0	0	
07P	0	0	0	108	0	0	0	
08P	0	0	0	94	0	0	0	
09P	0	0	0	60	0	0	0	
10P	0	0	0	38	0	0	0	
11P	0	0	0	23	0	0	0	
TOT	0	0	0	2391	21	0	0	

STATE OF CONNECTICUT
DEPARTMENT OF TRANSPORTATION
BUREAU OF POLICY AND PLANNING
PLANNING INVENTORY AND DATA

TRAFFIC RECORDER DATA

TOWN OF DERBY	ROUTE							DIRECTION B
SEYMOUR AVENUE - NORTH OF ELIZABETH STREET	SUN	MON	TUE	WED	THU	FRI	SAT	
DAY								
DATE	0	0	11/06/2012	11/07/2012	0	0	0	
TYPE								
HOUR								
	2012 ADT = 8400		ACF = NA					

12A	0	0	0	44	0	0	0	
01A	0	0	0	25	0	0	0	
02A	0	0	0	8	0	0	0	
03A	0	0	14	0	0	0	0	
04A	0	0	34	0	0	0	0	
05A	0	0	101	0	0	0	0	
06A	0	0	387	0	0	0	0	
07A	0	0	596	0	0	0	0	
08A	0	0	643	0	0	0	0	
09A	0	0	588	0	0	0	0	
10A	0	0	648	0	0	0	0	
11A	0	0	649	0	0	0	0	
12P	0	0	626	0	0	0	0	
01P	0	0	572	0	0	0	0	
02P	0	0	612	0	0	0	0	
03P	0	0	625	0	0	0	0	
04P	0	0	820	0	0	0	0	
05P	0	0	573	0	0	0	0	
06P	0	0	580	0	0	0	0	
07P	0	0	385	0	0	0	0	
08P	0	0	252	0	0	0	0	
09P	0	0	166	0	0	0	0	
10P	0	0	109	0	0	0	0	
11P	0	0	77	0	0	0	0	
TOT	0	0	9057	77	0	0	0	

STATE OF CONNECTICUT
DEPARTMENT OF TRANSPORTATION
BUREAU OF POLICY AND PLANNING
PLANNING INVENTORY AND DATA

TRAFFIC RECORDER DATA

TOWN OF DERBY	ROUTE							DIRECTION B
CRESCENT STREET - EAST OF BANK STREET	SUN	MON	TUE	WED	THU	FRI	SAT	
DAY								
DATE	0	0	0	10/17/2012	10/18/2012	0	0	
TYPE								
HOUR								
	2012 ADT = 650		ACF = NA					

12A	0	0	0	0	4	0	0	
01A	0	0	0	0	6	0	0	
02A	0	0	0	0	5	0	0	
03A	0	0	0	2	0	0	0	
04A	0	0	0	7	0	0	0	
05A	0	0	0	12	0	0	0	
06A	0	0	0	35	0	0	0	
07A	0	0	0	47	0	0	0	
08A	0	0	0	22	0	0	0	
09A	0	0	0	35	0	0	0	
10A	0	0	0	35	0	0	0	
11A	0	0	0	25	0	0	0	
12P	0	0	0	41	0	0	0	
01P	0	0	0	37	0	0	0	
02P	0	0	0	41	0	0	0	
03P	0	0	0	57	0	0	0	
04P	0	0	0	73	0	0	0	
05P	0	0	0	62	0	0	0	
06P	0	0	0	31	0	0	0	
07P	0	0	0	40	0	0	0	
08P	0	0	0	25	0	0	0	
09P	0	0	0	26	0	0	0	
10P	0	0	0	15	0	0	0	
11P	0	0	0	10	0	0	0	
TOT	0	0	0	678	15	0	0	

STATE OF CONNECTICUT
DEPARTMENT OF TRANSPORTATION
BUREAU OF POLICY AND PLANNING
PLANNING INVENTORY AND DATA

TRAFFIC RECORDER DATA

TOWN OF DERBY	ROUTE 34							DIRECTION B
EAST OF ELIZABETH STREET	SUN	MON	TUE	WED	THU	FRI	SAT	
DAY	0	0	10/23/2012	10/24/2012	10/25/2012	0	0	
DATE								
TYPE								
HOUR								
	2012 ADT = 18500		ACF = NA					

12A	0	0	0	125	139	0	0	
01A	0	0	0	78	61	0	0	
02A	0	0	0	52	60	0	0	
03A	0	0	0	51	0	0	0	
04A	0	0	128	119	0	0	0	
05A	0	0	410	407	0	0	0	
06A	0	0	1051	1055	0	0	0	
07A	0	0	1545	1542	0	0	0	
08A	0	0	1550	1549	0	0	0	
09A	0	0	1218	1124	0	0	0	
10A	0	0	1022	1110	0	0	0	
11A	0	0	1068	1062	0	0	0	
12P	0	0	1124	1089	0	0	0	
01P	0	0	1128	1108	0	0	0	
02P	0	0	1210	1213	0	0	0	
03P	0	0	1374	1417	0	0	0	
04P	0	0	1560	1625	0	0	0	
05P	0	0	1521	1665	0	0	0	
06P	0	0	1310	1309	0	0	0	
07P	0	0	826	957	0	0	0	
08P	0	0	661	677	0	0	0	
09P	0	0	519	542	0	0	0	
10P	0	0	364	368	0	0	0	
11P	0	0	224	242	0	0	0	
TOT	0	0	19813	20486	260	0	0	

STATE OF CONNECTICUT
 DEPARTMENT OF TRANSPORTATION
 BUREAU OF POLICY AND PLANNING
 PLANNING INVENTORY AND DATA

TRAFFIC RECORDER DATA

TOWN OF DERBY	ROUTE							DIRECTION B
SODOM LANE - NORTH OF ROUTE 34	SUN	MON	TUE	WED	THU	FRI	SAT	
DAY								
DATE	0	10/22/2012	10/23/2012	0	0	0	0	
TYPE								
HOUR								
	2012 ADT = 6200		ACF = NA					

12A	0	0	19	0	0	0	0	
01A	0	0	9	0	0	0	0	
02A	0	0	11	0	0	0	0	
03A	0	0	9	0	0	0	0	
04A	0	37	0	0	0	0	0	
05A	0	105	0	0	0	0	0	
06A	0	238	0	0	0	0	0	
07A	0	365	0	0	0	0	0	
08A	0	409	0	0	0	0	0	
09A	0	397	0	0	0	0	0	
10A	0	404	0	0	0	0	0	
11A	0	454	0	0	0	0	0	
12P	0	494	0	0	0	0	0	
01P	0	466	0	0	0	0	0	
02P	0	492	0	0	0	0	0	
03P	0	503	0	0	0	0	0	
04P	0	550	0	0	0	0	0	
05P	0	518	0	0	0	0	0	
06P	0	473	0	0	0	0	0	
07P	0	365	0	0	0	0	0	
08P	0	224	0	0	0	0	0	
09P	0	129	0	0	0	0	0	
10P	0	89	0	0	0	0	0	
11P	0	59	0	0	0	0	0	
TOT	0	6771	48	0	0	0	0	

STATE OF CONNECTICUT
DEPARTMENT OF TRANSPORTATION
BUREAU OF POLICY AND PLANNING
PLANNING INVENTORY AND DATA

TRAFFIC RECORDER DATA

TOWN OF DERBY	ROUTE 853							DIRECTION E
(DIVISION ST)-E OF SR 727(PERSHING DR)								
DAY	SUN	MON	TUE	WED	THU	FRI	SAT	
DATE	0	0	11/06/2012	11/07/2012	0	0	0	
TYPE								
HOUR								
	2012 ADT = 10400		ACF = NA					

12A	0	0	0	74	0	0	0	
01A	0	0	0	40	0	0	0	
02A	0	0	0	23	0	0	0	
03A	0	0	0	12	0	0	0	
04A	0	0	34	0	0	0	0	
05A	0	0	85	0	0	0	0	
06A	0	0	216	0	0	0	0	
07A	0	0	459	0	0	0	0	
08A	0	0	513	0	0	0	0	
09A	0	0	591	0	0	0	0	
10A	0	0	702	0	0	0	0	
11A	0	0	753	0	0	0	0	
12P	0	0	808	0	0	0	0	
01P	0	0	848	0	0	0	0	
02P	0	0	848	0	0	0	0	
03P	0	0	939	0	0	0	0	
04P	0	0	1061	0	0	0	0	
05P	0	0	947	0	0	0	0	
06P	0	0	801	0	0	0	0	
07P	0	0	609	0	0	0	0	
08P	0	0	427	0	0	0	0	
09P	0	0	255	0	0	0	0	
10P	0	0	155	0	0	0	0	
11P	0	0	106	0	0	0	0	
TOT	0	0	11157	149	0	0	0	

STATE OF CONNECTICUT
 DEPARTMENT OF TRANSPORTATION
 BUREAU OF POLICY AND PLANNING
 PLANNING INVENTORY AND DATA

TRAFFIC RECORDER DATA

TOWN OF DERBY	ROUTE 853						DIRECTION W
(DIVISION ST)-E OF SR 727(PERSHING DR)	SUN	MON	TUE	WED	THU	FRI	SAT
DAY							
DATE	0	0	11/06/2012	11/07/2012	0	0	0
TYPE							
HOUR							
	2012 ADT = 10000		ACF = NA				

12A	0	0	0	41	0	0	0
01A	0	0	0	28	0	0	0
02A	0	0	0	18	0	0	0
03A	0	0	0	20	0	0	0
04A	0	0	46	0	0	0	0
05A	0	0	146	0	0	0	0
06A	0	0	403	0	0	0	0
07A	0	0	639	0	0	0	0
08A	0	0	691	0	0	0	0
09A	0	0	614	0	0	0	0
10A	0	0	661	0	0	0	0
11A	0	0	741	0	0	0	0
12P	0	0	772	0	0	0	0
01P	0	0	751	0	0	0	0
02P	0	0	763	0	0	0	0
03P	0	0	792	0	0	0	0
04P	0	0	815	0	0	0	0
05P	0	0	818	0	0	0	0
06P	0	0	673	0	0	0	0
07P	0	0	543	0	0	0	0
08P	0	0	387	0	0	0	0
09P	0	0	265	0	0	0	0
10P	0	0	154	0	0	0	0
11P	0	0	82	0	0	0	0
TOT	0	0	10756	107	0	0	0

STATE OF CONNECTICUT
 DEPARTMENT OF TRANSPORTATION
 BUREAU OF POLICY AND PLANNING
 PLANNING INVENTORY AND DATA

TRAFFIC RECORDER DATA

TOWN OF DERBY	ROUTE							DIRECTION B
HALLOCK CT - WEST OF FACTORY STREET	SUN	MON	TUE	WED	THU	FRI	SAT	
DAY								
DATE	0	10/22/2012	10/23/2012	0	0	0	0	
TYPE								
HOUR								
	2012 ADT = 350		ACF = NA					

12A	0	0	3	0	0	0	0	
01A	0	0	0	0	0	0	0	
02A	0	0	0	0	0	0	0	
03A	0	0	2	0	0	0	0	
04A	0	0	4	0	0	0	0	
05A	0	2	0	0	0	0	0	
06A	0	4	0	0	0	0	0	
07A	0	26	0	0	0	0	0	
08A	0	19	0	0	0	0	0	
09A	0	45	0	0	0	0	0	
10A	0	22	0	0	0	0	0	
11A	0	15	0	0	0	0	0	
12P	0	37	0	0	0	0	0	
01P	0	29	0	0	0	0	0	
02P	0	20	0	0	0	0	0	
03P	0	26	0	0	0	0	0	
04P	0	33	0	0	0	0	0	
05P	0	34	0	0	0	0	0	
06P	0	18	0	0	0	0	0	
07P	0	10	0	0	0	0	0	
08P	0	3	0	0	0	0	0	
09P	0	14	0	0	0	0	0	
10P	0	5	0	0	0	0	0	
11P	0	6	0	0	0	0	0	
TOT	0	368	9	0	0	0	0	

STATE OF CONNECTICUT
DEPARTMENT OF TRANSPORTATION
BUREAU OF POLICY AND PLANNING
PLANNING INVENTORY AND DATA

TRAFFIC RECORDER DATA

TOWN OF DERBY	ROUTE							DIRECTION B
ACADEMY HILL ROAD - SOUTH OF PRINDLE AVE	SUN	MON	TUE	WED	THU	FRI	SAT	
DAY								
DATE	0	0	0	10/17/2012	10/18/2012	0	0	
TYPE								
HOUR								
	2012 ADT = 5600		ACF = NA					

12A	0	0	0	0	24	0	0	
01A	0	0	0	0	20	0	0	
02A	0	0	0	0	18	0	0	
03A	0	0	0	0	10	0	0	
04A	0	0	0	14	0	0	0	
05A	0	0	0	49	0	0	0	
06A	0	0	0	193	0	0	0	
07A	0	0	0	367	0	0	0	
08A	0	0	0	352	0	0	0	
09A	0	0	0	223	0	0	0	
10A	0	0	0	249	0	0	0	
11A	0	0	0	289	0	0	0	
12P	0	0	0	311	0	0	0	
01P	0	0	0	302	0	0	0	
02P	0	0	0	383	0	0	0	
03P	0	0	0	497	0	0	0	
04P	0	0	0	561	0	0	0	
05P	0	0	0	771	0	0	0	
06P	0	0	0	507	0	0	0	
07P	0	0	0	351	0	0	0	
08P	0	0	0	306	0	0	0	
09P	0	0	0	183	0	0	0	
10P	0	0	0	100	0	0	0	
11P	0	0	0	74	0	0	0	
TOT	0	0	0	6082	72	0	0	

STATE OF CONNECTICUT
DEPARTMENT OF TRANSPORTATION
BUREAU OF POLICY AND PLANNING
PLANNING INVENTORY AND DATA

TRAFFIC RECORDER DATA

TOWN OF DERBY	ROUTE							DIRECTION B
CHATFIELD STREET - NORTH OF NUTMEG AVE	SUN	MON	TUE	WED	THU	FRI	SAT	
DAY								
DATE	0	11/05/2012	11/06/2012	0	0	0	0	
TYPE								
HOUR								
	2012 ADT = 3400		ACF = NA					

12A	0	0	13	0	0	0	0	
01A	0	0	7	0	0	0	0	
02A	0	0	6	0	0	0	0	
03A	0	0	3	0	0	0	0	
04A	0	0	10	0	0	0	0	
05A	0	34	0	0	0	0	0	
06A	0	100	0	0	0	0	0	
07A	0	312	0	0	0	0	0	
08A	0	344	0	0	0	0	0	
09A	0	166	0	0	0	0	0	
10A	0	186	0	0	0	0	0	
11A	0	183	0	0	0	0	0	
12P	0	190	0	0	0	0	0	
01P	0	188	0	0	0	0	0	
02P	0	311	0	0	0	0	0	
03P	0	367	0	0	0	0	0	
04P	0	338	0	0	0	0	0	
05P	0	272	0	0	0	0	0	
06P	0	216	0	0	0	0	0	
07P	0	124	0	0	0	0	0	
08P	0	126	0	0	0	0	0	
09P	0	114	0	0	0	0	0	
10P	0	58	0	0	0	0	0	
11P	0	20	0	0	0	0	0	
TOT	0	3649	39	0	0	0	0	

STATE OF CONNECTICUT
 DEPARTMENT OF TRANSPORTATION
 BUREAU OF POLICY AND PLANNING
 PLANNING INVENTORY AND DATA

TRAFFIC RECORDER DATA

TOWN OF DERBY	ROUTE							DIRECTION B
DAVID HUMPHREYS ROAD - EAST OF SUNSET DR	SUN	MON	TUE	WED	THU	FRI	SAT	
DAY	0	0	0	10/17/2012	10/18/2012	0	0	
DATE								
TYPE								
HOUR								
	2012 ADT = 4100		ACF = NA					

12A	0	0	0	0	22	0	0	
01A	0	0	0	0	7	0	0	
02A	0	0	0	0	6	0	0	
03A	0	0	0	0	6	0	0	
04A	0	0	0	11	0	0	0	
05A	0	0	0	46	0	0	0	
06A	0	0	0	124	0	0	0	
07A	0	0	0	296	0	0	0	
08A	0	0	0	315	0	0	0	
09A	0	0	0	189	0	0	0	
10A	0	0	0	199	0	0	0	
11A	0	0	0	248	0	0	0	
12P	0	0	0	227	0	0	0	
01P	0	0	0	241	0	0	0	
02P	0	0	0	302	0	0	0	
03P	0	0	0	332	0	0	0	
04P	0	0	0	381	0	0	0	
05P	0	0	0	471	0	0	0	
06P	0	0	0	316	0	0	0	
07P	0	0	0	297	0	0	0	
08P	0	0	0	194	0	0	0	
09P	0	0	0	113	0	0	0	
10P	0	0	0	69	0	0	0	
11P	0	0	0	41	0	0	0	
TOT	0	0	0	4412	41	0	0	

STATE OF CONNECTICUT
DEPARTMENT OF TRANSPORTATION
BUREAU OF POLICY AND PLANNING
PLANNING INVENTORY AND DATA

TRAFFIC RECORDER DATA

TOWN OF DERBY

ROUTE

DIRECTION B

DERBY-MILFORD ROAD - SOUTH OF ROUTE 34

DAY	SUN	MON	TUE	WED	THU	FRI	SAT
DATE	0	0	0	10/17/2012	10/18/2012	0	0
TYPE							
HOUR							

2012 ADT = 6700 ACF = NA

12A	0	0	0	0	25	0	0
01A	0	0	0	0	15	0	0
02A	0	0	0	0	18	0	0
03A	0	0	0	8	0	0	0
04A	0	0	0	31	0	0	0
05A	0	0	0	92	0	0	0
06A	0	0	0	323	0	0	0
07A	0	0	0	587	0	0	0
08A	0	0	0	586	0	0	0
09A	0	0	0	360	0	0	0
10A	0	0	0	339	0	0	0
11A	0	0	0	309	0	0	0
12P	0	0	0	399	0	0	0
01P	0	0	0	383	0	0	0
02P	0	0	0	431	0	0	0
03P	0	0	0	596	0	0	0
04P	0	0	0	693	0	0	0
05P	0	0	0	787	0	0	0
06P	0	0	0	486	0	0	0
07P	0	0	0	346	0	0	0
08P	0	0	0	215	0	0	0
09P	0	0	0	160	0	0	0
10P	0	0	0	82	0	0	0
11P	0	0	0	55	0	0	0
TOT	0	0	0	7268	58	0	0

STATE OF CONNECTICUT
DEPARTMENT OF TRANSPORTATION
BUREAU OF POLICY AND PLANNING
PLANNING INVENTORY AND DATA

TRAFFIC RECORDER DATA

TOWN OF DERBY	ROUTE							DIRECTION B
DERBY NECK ROAD - WEST OF GREAT HILL ROAD	SUN	MON	TUE	WED	THU	FRI	SAT	
DAY								
DATE	0	11/05/2012	11/06/2012	0	0	0	0	
TYPE								
HOUR								
	2012 ADT = 200		ACF = NA					

12A	0	0	1	0	0	0	0	
01A	0	0	1	0	0	0	0	
02A	0	0	2	0	0	0	0	
03A	0	0	0	0	0	0	0	
04A	0	2	0	0	0	0	0	
05A	0	2	0	0	0	0	0	
06A	0	17	0	0	0	0	0	
07A	0	8	0	0	0	0	0	
08A	0	11	0	0	0	0	0	
09A	0	6	0	0	0	0	0	
10A	0	14	0	0	0	0	0	
11A	0	8	0	0	0	0	0	
12P	0	8	0	0	0	0	0	
01P	0	9	0	0	0	0	0	
02P	0	17	0	0	0	0	0	
03P	0	15	0	0	0	0	0	
04P	0	20	0	0	0	0	0	
05P	0	17	0	0	0	0	0	
06P	0	19	0	0	0	0	0	
07P	0	10	0	0	0	0	0	
08P	0	10	0	0	0	0	0	
09P	0	11	0	0	0	0	0	
10P	0	8	0	0	0	0	0	
11P	0	4	0	0	0	0	0	
TOT	0	216	4	0	0	0	0	

STATE OF CONNECTICUT
DEPARTMENT OF TRANSPORTATION
BUREAU OF POLICY AND PLANNING
PLANNING INVENTORY AND DATA

TRAFFIC RECORDER DATA

TOWN OF DERBY	ROUTE						DIRECTION B
ELIZABETH STREET - SOUTH OF COTTAGE STREET	SUN	MON	TUE	WED	THU	FRI	SAT
DAY			10/23/2012	10/24/2012	10/25/2012		
DATE	0	0				0	0
TYPE							
HOUR							
	2012 ADT = 4500		ACF = NA				

12A	0	0	0	28	38	0	0
01A	0	0	0	24	12	0	0
02A	0	0	0	7	14	0	0
03A	0	0	0	3	0	0	0
04A	0	0	18	18	0	0	0
05A	0	0	65	49	0	0	0
06A	0	0	141	152	0	0	0
07A	0	0	259	286	0	0	0
08A	0	0	351	322	0	0	0
09A	0	0	289	305	0	0	0
10A	0	0	294	276	0	0	0
11A	0	0	298	277	0	0	0
12P	0	0	340	315	0	0	0
01P	0	0	311	363	0	0	0
02P	0	0	283	356	0	0	0
03P	0	0	396	390	0	0	0
04P	0	0	373	451	0	0	0
05P	0	0	336	417	0	0	0
06P	0	0	318	309	0	0	0
07P	0	0	228	250	0	0	0
08P	0	0	143	206	0	0	0
09P	0	0	91	133	0	0	0
10P	0	0	87	74	0	0	0
11P	0	0	55	58	0	0	0
TOT	0	0	4676	5069	64	0	0

STATE OF CONNECTICUT
 DEPARTMENT OF TRANSPORTATION
 BUREAU OF POLICY AND PLANNING
 PLANNING INVENTORY AND DATA

TRAFFIC RECORDER DATA

TOWN OF DERBY	ROUTE							DIRECTION B
HAWKINS STREET - SOUTH OF EAST NINTH ST	SUN	MON	TUE	WED	THU	FRI	SAT	
DAY								
DATE	0	11/05/2012	11/06/2012	0	0	0	0	
TYPE								
HOUR								
	2012 ADT = 1600		ACF = NA					

12A	0	0	13	0	0	0	0	
01A	0	0	4	0	0	0	0	
02A	0	0	8	0	0	0	0	
03A	0	0	2	0	0	0	0	
04A	0	0	8	0	0	0	0	
05A	0	24	0	0	0	0	0	
06A	0	53	0	0	0	0	0	
07A	0	76	0	0	0	0	0	
08A	0	137	0	0	0	0	0	
09A	0	99	0	0	0	0	0	
10A	0	90	0	0	0	0	0	
11A	0	116	0	0	0	0	0	
12P	0	116	0	0	0	0	0	
01P	0	110	0	0	0	0	0	
02P	0	121	0	0	0	0	0	
03P	0	167	0	0	0	0	0	
04P	0	140	0	0	0	0	0	
05P	0	133	0	0	0	0	0	
06P	0	95	0	0	0	0	0	
07P	0	74	0	0	0	0	0	
08P	0	63	0	0	0	0	0	
09P	0	60	0	0	0	0	0	
10P	0	37	0	0	0	0	0	
11P	0	21	0	0	0	0	0	
TOT	0	1732	35	0	0	0	0	

STATE OF CONNECTICUT
DEPARTMENT OF TRANSPORTATION
BUREAU OF POLICY AND PLANNING
PLANNING INVENTORY AND DATA

TRAFFIC RECORDER DATA

TOWN OF DERBY	ROUTE							DIRECTION B
HAWTHORNE AVENUE - WEST OF COON HOLLOW RD	SUN	MON	TUE	WED	THU	FRI	SAT	
DAY								
DATE	0	11/05/2012	11/06/2012	0	0	0	0	
TYPE								
HOUR								
	2012 ADT = 1200		ACF = NA					

12A	0	0	5	0	0	0	0	
01A	0	0	2	0	0	0	0	
02A	0	0	1	0	0	0	0	
03A	0	0	0	0	0	0	0	
04A	0	0	6	0	0	0	0	
05A	0	14	0	0	0	0	0	
06A	0	34	0	0	0	0	0	
07A	0	100	0	0	0	0	0	
08A	0	82	0	0	0	0	0	
09A	0	64	0	0	0	0	0	
10A	0	66	0	0	0	0	0	
11A	0	64	0	0	0	0	0	
12P	0	67	0	0	0	0	0	
01P	0	83	0	0	0	0	0	
02P	0	86	0	0	0	0	0	
03P	0	100	0	0	0	0	0	
04P	0	98	0	0	0	0	0	
05P	0	126	0	0	0	0	0	
06P	0	112	0	0	0	0	0	
07P	0	60	0	0	0	0	0	
08P	0	60	0	0	0	0	0	
09P	0	32	0	0	0	0	0	
10P	0	12	0	0	0	0	0	
11P	0	22	0	0	0	0	0	
TOT	0	1282	14	0	0	0	0	

STATE OF CONNECTICUT
 DEPARTMENT OF TRANSPORTATION
 BUREAU OF POLICY AND PLANNING
 PLANNING INVENTORY AND DATA

TRAFFIC RECORDER DATA

TOWN OF DERBY	ROUTE							DIRECTION B
HAWTHORNE AVENUE - NW OF CEDRIC AVENUE	SUN	MON	TUE	WED	THU	FRI	SAT	
DAY								
DATE	0	11/05/2012	11/06/2012	0	0	0	0	
TYPE								
HOUR								
	2012 ADT = 1100		ACF = NA					

12A	0	0	5	0	0	0	0	
01A	0	0	3	0	0	0	0	
02A	0	0	0	0	0	0	0	
03A	0	0	0	0	0	0	0	
04A	0	3	0	0	0	0	0	
05A	0	13	0	0	0	0	0	
06A	0	47	0	0	0	0	0	
07A	0	86	0	0	0	0	0	
08A	0	98	0	0	0	0	0	
09A	0	56	0	0	0	0	0	
10A	0	53	0	0	0	0	0	
11A	0	55	0	0	0	0	0	
12P	0	62	0	0	0	0	0	
01P	0	72	0	0	0	0	0	
02P	0	78	0	0	0	0	0	
03P	0	96	0	0	0	0	0	
04P	0	105	0	0	0	0	0	
05P	0	107	0	0	0	0	0	
06P	0	67	0	0	0	0	0	
07P	0	39	0	0	0	0	0	
08P	0	50	0	0	0	0	0	
09P	0	31	0	0	0	0	0	
10P	0	22	0	0	0	0	0	
11P	0	10	0	0	0	0	0	
TOT	0	1150	8	0	0	0	0	

STATE OF CONNECTICUT
DEPARTMENT OF TRANSPORTATION
BUREAU OF POLICY AND PLANNING
PLANNING INVENTORY AND DATA

TRAFFIC RECORDER DATA

TOWN OF DERBY	ROUTE							DIRECTION B
HAWTHORNE AVENUE - SOUTH OF JOYCE AVENUE	SUN	MON	TUE	WED	THU	FRI	SAT	
DAY								
DATE	0	11/05/2012	11/06/2012	0	0	0	0	
TYPE								
HOUR								
	2012 ADT = 650		ACF = NA					

12A	0	0	2	0	0	0	0	
01A	0	0	0	0	0	0	0	
02A	0	0	0	0	0	0	0	
03A	0	0	0	0	0	0	0	
04A	0	1	0	0	0	0	0	
05A	0	8	0	0	0	0	0	
06A	0	32	0	0	0	0	0	
07A	0	59	0	0	0	0	0	
08A	0	82	0	0	0	0	0	
09A	0	36	0	0	0	0	0	
10A	0	37	0	0	0	0	0	
11A	0	34	0	0	0	0	0	
12P	0	36	0	0	0	0	0	
01P	0	42	0	0	0	0	0	
02P	0	46	0	0	0	0	0	
03P	0	48	0	0	0	0	0	
04P	0	55	0	0	0	0	0	
05P	0	61	0	0	0	0	0	
06P	0	40	0	0	0	0	0	
07P	0	23	0	0	0	0	0	
08P	0	36	0	0	0	0	0	
09P	0	17	0	0	0	0	0	
10P	0	13	0	0	0	0	0	
11P	0	4	0	0	0	0	0	
TOT	0	710	2	0	0	0	0	

STATE OF CONNECTICUT
DEPARTMENT OF TRANSPORTATION
BUREAU OF POLICY AND PLANNING
PLANNING INVENTORY AND DATA

TRAFFIC RECORDER DATA

TOWN OF DERBY	ROUTE							DIRECTION B
MAPLE AVENUE - NORTH OF SPRING STREET	SUN	MON	TUE	WED	THU	FRI	SAT	
DAY								
DATE	0	0	11/06/2012	11/07/2012	0	0	0	
TYPE								
HOUR								
	2012 ADT = 2200		ACF = NA					

12A	0	0	0	31	0	0	0	
01A	0	0	0	9	0	0	0	
02A	0	0	0	4	0	0	0	
03A	0	0	0	5	0	0	0	
04A	0	0	9	0	0	0	0	
05A	0	0	25	0	0	0	0	
06A	0	0	72	0	0	0	0	
07A	0	0	95	0	0	0	0	
08A	0	0	125	0	0	0	0	
09A	0	0	130	0	0	0	0	
10A	0	0	140	0	0	0	0	
11A	0	0	159	0	0	0	0	
12P	0	0	154	0	0	0	0	
01P	0	0	152	0	0	0	0	
02P	0	0	189	0	0	0	0	
03P	0	0	181	0	0	0	0	
04P	0	0	225	0	0	0	0	
05P	0	0	188	0	0	0	0	
06P	0	0	168	0	0	0	0	
07P	0	0	113	0	0	0	0	
08P	0	0	97	0	0	0	0	
09P	0	0	65	0	0	0	0	
10P	0	0	50	0	0	0	0	
11P	0	0	27	0	0	0	0	
TOT	0	0	2364	49	0	0	0	

STATE OF CONNECTICUT
DEPARTMENT OF TRANSPORTATION
BUREAU OF POLICY AND PLANNING
PLANNING INVENTORY AND DATA

TRAFFIC RECORDER DATA

TOWN OF DERBY	ROUTE							DIRECTION S
OLIVIA ST (1W SB) - NORTH OF COTTAGE ST	SUN	MON	TUE	WED	THU	FRI	SAT	
DAY								
DATE	0	11/05/2012	11/06/2012	0	0	0	0	
TYPE								
HOUR								
	2012 ADT = 850		ACF = NA					

12A	0	0	8	0	0	0	0	
01A	0	0	3	0	0	0	0	
02A	0	0	3	0	0	0	0	
03A	0	0	1	0	0	0	0	
04A	0	0	7	0	0	0	0	
05A	0	15	0	0	0	0	0	
06A	0	29	0	0	0	0	0	
07A	0	57	0	0	0	0	0	
08A	0	118	0	0	0	0	0	
09A	0	56	0	0	0	0	0	
10A	0	37	0	0	0	0	0	
11A	0	42	0	0	0	0	0	
12P	0	31	0	0	0	0	0	
01P	0	45	0	0	0	0	0	
02P	0	49	0	0	0	0	0	
03P	0	122	0	0	0	0	0	
04P	0	74	0	0	0	0	0	
05P	0	58	0	0	0	0	0	
06P	0	46	0	0	0	0	0	
07P	0	43	0	0	0	0	0	
08P	0	20	0	0	0	0	0	
09P	0	18	0	0	0	0	0	
10P	0	18	0	0	0	0	0	
11P	0	16	0	0	0	0	0	
TOT	0	894	22	0	0	0	0	

STATE OF CONNECTICUT
 DEPARTMENT OF TRANSPORTATION
 BUREAU OF POLICY AND PLANNING
 PLANNING INVENTORY AND DATA

TRAFFIC RECORDER DATA

TOWN OF DERBY	ROUTE							DIRECTION B
SEVENTH STREET - EAST OF SMITH STREET	SUN	MON	TUE	WED	THU	FRI	SAT	
DAY								
DATE	0	11/05/2012	11/06/2012	0	0	0	0	
TYPE								
HOUR								
	2012 ADT = 400		ACF = NA					

12A	0	0	8	0	0	0	0	
01A	0	0	9	0	0	0	0	
02A	0	0	7	0	0	0	0	
03A	0	0	4	0	0	0	0	
04A	0	0	5	0	0	0	0	
05A	0	7	0	0	0	0	0	
06A	0	15	0	0	0	0	0	
07A	0	17	0	0	0	0	0	
08A	0	25	0	0	0	0	0	
09A	0	14	0	0	0	0	0	
10A	0	19	0	0	0	0	0	
11A	0	24	0	0	0	0	0	
12P	0	20	0	0	0	0	0	
01P	0	21	0	0	0	0	0	
02P	0	25	0	0	0	0	0	
03P	0	34	0	0	0	0	0	
04P	0	21	0	0	0	0	0	
05P	0	56	0	0	0	0	0	
06P	0	35	0	0	0	0	0	
07P	0	26	0	0	0	0	0	
08P	0	25	0	0	0	0	0	
09P	0	13	0	0	0	0	0	
10P	0	6	0	0	0	0	0	
11P	0	5	0	0	0	0	0	
TOT	0	408	33	0	0	0	0	

STATE OF CONNECTICUT
 DEPARTMENT OF TRANSPORTATION
 BUREAU OF POLICY AND PLANNING
 PLANNING INVENTORY AND DATA

TRAFFIC RECORDER DATA

TOWN OF DERBY	ROUTE							DIRECTION W
SIXTH ST(1W WB) - EAST OF ANSON STREET	SUN	MON	TUE	WED	THU	FRI	SAT	
DAY								
DATE	0	11/05/2012	11/06/2012	0	0	0	0	
TYPE								
HOUR								
	2012 ADT = 850		ACF = NA					

12A	0	0	11	0	0	0	0	
01A	0	0	5	0	0	0	0	
02A	0	0	1	0	0	0	0	
03A	0	0	3	0	0	0	0	
04A	0	0	6	0	0	0	0	
05A	0	20	0	0	0	0	0	
06A	0	27	0	0	0	0	0	
07A	0	38	0	0	0	0	0	
08A	0	48	0	0	0	0	0	
09A	0	61	0	0	0	0	0	
10A	0	43	0	0	0	0	0	
11A	0	43	0	0	0	0	0	
12P	0	46	0	0	0	0	0	
01P	0	66	0	0	0	0	0	
02P	0	58	0	0	0	0	0	
03P	0	100	0	0	0	0	0	
04P	0	83	0	0	0	0	0	
05P	0	68	0	0	0	0	0	
06P	0	57	0	0	0	0	0	
07P	0	39	0	0	0	0	0	
08P	0	32	0	0	0	0	0	
09P	0	27	0	0	0	0	0	
10P	0	25	0	0	0	0	0	
11P	0	10	0	0	0	0	0	
TOT	0	891	26	0	0	0	0	

STATE OF CONNECTICUT
DEPARTMENT OF TRANSPORTATION
BUREAU OF POLICY AND PLANNING
PLANNING INVENTORY AND DATA

TRAFFIC RECORDER DATA

TOWN OF DERBY	ROUTE							DIRECTION B
CAROLINE ST - SOUTH OF HALLOCK CT	SUN	MON	TUE	WED	THU	FRI	SAT	
DAY								
DATE	0	10/22/2012	10/23/2012	0	0	0	0	
TYPE								
HOUR								
	2012 ADT = 250		ACF = NA					

12A	0	0	1	0	0	0	0	
01A	0	0	2	0	0	0	0	
02A	0	0	0	0	0	0	0	
03A	0	0	2	0	0	0	0	
04A	0	0	8	0	0	0	0	
05A	0	1	0	0	0	0	0	
06A	0	11	0	0	0	0	0	
07A	0	9	0	0	0	0	0	
08A	0	12	0	0	0	0	0	
09A	0	17	0	0	0	0	0	
10A	0	29	0	0	0	0	0	
11A	0	22	0	0	0	0	0	
12P	0	17	0	0	0	0	0	
01P	0	18	0	0	0	0	0	
02P	0	19	0	0	0	0	0	
03P	0	27	0	0	0	0	0	
04P	0	16	0	0	0	0	0	
05P	0	18	0	0	0	0	0	
06P	0	3	0	0	0	0	0	
07P	0	6	0	0	0	0	0	
08P	0	7	0	0	0	0	0	
09P	0	5	0	0	0	0	0	
10P	0	0	0	0	0	0	0	
11P	0	5	0	0	0	0	0	
TOT	0	242	13	0	0	0	0	

STATE OF CONNECTICUT
 DEPARTMENT OF TRANSPORTATION
 BUREAU OF POLICY AND PLANNING
 PLANNING INVENTORY AND DATA

TRAFFIC RECORDER DATA

TOWN OF DERBY	ROUTE							DIRECTION B
DONNA AVENUE - WEST OF JOYCE AVENUE	SUN	MON	TUE	WED	THU	FRI	SAT	
DAY								
DATE	0	11/05/2012	11/06/2012	0	0	0	0	
TYPE								
HOUR								
	2012 ADT = 80		ACF = NA					

12A	0	0	2	0	0	0	0	
01A	0	0	0	0	0	0	0	
02A	0	0	1	0	0	0	0	
03A	0	0	1	0	0	0	0	
04A	0	0	0	0	0	0	0	
05A	0	3	0	0	0	0	0	
06A	0	9	0	0	0	0	0	
07A	0	0	0	0	0	0	0	
08A	0	4	0	0	0	0	0	
09A	0	2	0	0	0	0	0	
10A	0	1	0	0	0	0	0	
11A	0	2	0	0	0	0	0	
12P	0	8	0	0	0	0	0	
01P	0	3	0	0	0	0	0	
02P	0	7	0	0	0	0	0	
03P	0	7	0	0	0	0	0	
04P	0	10	0	0	0	0	0	
05P	0	12	0	0	0	0	0	
06P	0	5	0	0	0	0	0	
07P	0	3	0	0	0	0	0	
08P	0	7	0	0	0	0	0	
09P	0	2	0	0	0	0	0	
10P	0	1	0	0	0	0	0	
11P	0	1	0	0	0	0	0	
TOT	0	87	4	0	0	0	0	

STATE OF CONNECTICUT
 DEPARTMENT OF TRANSPORTATION
 BUREAU OF POLICY AND PLANNING
 PLANNING INVENTORY AND DATA

TRAFFIC RECORDER DATA

TOWN OF DERBY	ROUTE 115							DIRECTION B
AT ANSONIA TOWN LINE	SUN	MON	TUE	WED	THU	FRI	SAT	
DAY	0	0	0	10/17/2012	10/18/2012	0	0	
DATE								
TYPE								
HOUR								
	2012 ADT = 13400		ACF = NA					

12A	0	0	0	0	93	0	0	
01A	0	0	0	0	63	0	0	
02A	0	0	0	0	51	0	0	
03A	0	0	0	0	36	0	0	
04A	0	0	0	54	0	0	0	
05A	0	0	0	174	0	0	0	
06A	0	0	0	461	0	0	0	
07A	0	0	0	878	0	0	0	
08A	0	0	0	859	0	0	0	
09A	0	0	0	734	0	0	0	
10A	0	0	0	769	0	0	0	
11A	0	0	0	893	0	0	0	
12P	0	0	0	880	0	0	0	
01P	0	0	0	894	0	0	0	
02P	0	0	0	962	0	0	0	
03P	0	0	0	1107	0	0	0	
04P	0	0	0	1200	0	0	0	
05P	0	0	0	1294	0	0	0	
06P	0	0	0	1067	0	0	0	
07P	0	0	0	744	0	0	0	
08P	0	0	0	616	0	0	0	
09P	0	0	0	448	0	0	0	
10P	0	0	0	279	0	0	0	
11P	0	0	0	172	0	0	0	
TOT	0	0	0	14485	243	0	0	

STATE OF CONNECTICUT
 DEPARTMENT OF TRANSPORTATION
 BUREAU OF POLICY AND PLANNING
 PLANNING INVENTORY AND DATA

TRAFFIC RECORDER DATA

TOWN OF DERBY	ROUTE							DIRECTION N
HAWKINS ST(1W NB) - SOUTH OF EIGHTH ST	SUN	MON	TUE	WED	THU	FRI	SAT	
DAY								
DATE	0	11/05/2012	11/06/2012	0	0	0	0	
TYPE								
HOUR								
	2012 ADT = 700		ACF = NA					

12A	0	0	14	0	0	0	0	
01A	0	0	2	0	0	0	0	
02A	0	0	5	0	0	0	0	
03A	0	0	0	0	0	0	0	
04A	0	0	3	0	0	0	0	
05A	0	8	0	0	0	0	0	
06A	0	18	0	0	0	0	0	
07A	0	30	0	0	0	0	0	
08A	0	65	0	0	0	0	0	
09A	0	46	0	0	0	0	0	
10A	0	38	0	0	0	0	0	
11A	0	49	0	0	0	0	0	
12P	0	39	0	0	0	0	0	
01P	0	51	0	0	0	0	0	
02P	0	55	0	0	0	0	0	
03P	0	83	0	0	0	0	0	
04P	0	65	0	0	0	0	0	
05P	0	68	0	0	0	0	0	
06P	0	37	0	0	0	0	0	
07P	0	29	0	0	0	0	0	
08P	0	32	0	0	0	0	0	
09P	0	24	0	0	0	0	0	
10P	0	14	0	0	0	0	0	
11P	0	10	0	0	0	0	0	
TOT	0	761	24	0	0	0	0	

STATE OF CONNECTICUT
DEPARTMENT OF TRANSPORTATION
BUREAU OF POLICY AND PLANNING
PLANNING INVENTORY AND DATA

TRAFFIC RECORDER DATA

TOWN OF DERBY	ROUTE							DIRECTION B
CRESCENT ST - EAST OF MOUNT PLEASANT ST	SUN	MON	TUE	WED	THU	FRI	SAT	
DAY								
DATE	0	0	0	10/17/2012	10/18/2012	0	0	
TYPE								
HOUR								
	2012 ADT = 50		ACF = NA					

12A	0	0	0	0	0	0	0	
01A	0	0	0	0	0	0	0	
02A	0	0	0	0	0	0	0	
03A	0	0	0	2	0	0	0	
04A	0	0	0	2	0	0	0	
05A	0	0	0	3	0	0	0	
06A	0	0	0	2	0	0	0	
07A	0	0	0	4	0	0	0	
08A	0	0	0	3	0	0	0	
09A	0	0	0	3	0	0	0	
10A	0	0	0	1	0	0	0	
11A	0	0	0	0	0	0	0	
12P	0	0	0	2	0	0	0	
01P	0	0	0	6	0	0	0	
02P	0	0	0	5	0	0	0	
03P	0	0	0	4	0	0	0	
04P	0	0	0	13	0	0	0	
05P	0	0	0	1	0	0	0	
06P	0	0	0	2	0	0	0	
07P	0	0	0	2	0	0	0	
08P	0	0	0	3	0	0	0	
09P	0	0	0	0	0	0	0	
10P	0	0	0	0	0	0	0	
11P	0	0	0	2	0	0	0	
TOT	0	0	0	60	0	0	0	

STATE OF CONNECTICUT
DEPARTMENT OF TRANSPORTATION
BUREAU OF POLICY AND PLANNING
PLANNING INVENTORY AND DATA

TRAFFIC RECORDER DATA

TOWN OF DERBY	ROUTE 34							DIRECTION E
SOUTH OF DERBY AVE EXT	SUN	MON	TUE	WED	THU	FRI	SAT	
DAY	0	10/22/2012	10/23/2012	10/24/2012	10/25/2012	0	0	
DATE								
TYPE								
HOUR								
	2012 ADT = 21600		ACF = NA					

12A	0	0	195	170	203	0	0	
01A	0	0	86	83	92	0	0	
02A	0	0	77	68	0	0	0	
03A	0	0	57	48	0	0	0	
04A	0	125	135	133	0	0	0	
05A	0	355	384	409	0	0	0	
06A	0	1053	1048	1030	0	0	0	
07A	0	1413	1470	1430	0	0	0	
08A	0	1634	1600	1581	0	0	0	
09A	0	1179	1252	1164	0	0	0	
10A	0	1111	1127	1110	0	0	0	
11A	0	1160	1175	1200	0	0	0	
12P	0	1215	1277	1348	0	0	0	
01P	0	1347	1391	1374	0	0	0	
02P	0	1463	1536	1565	0	0	0	
03P	0	1743	1718	1825	0	0	0	
04P	0	1978	1937	1936	0	0	0	
05P	0	2037	1927	2138	0	0	0	
06P	0	1672	1682	1686	0	0	0	
07P	0	1154	1074	1214	0	0	0	
08P	0	872	928	1048	0	0	0	
09P	0	627	714	778	0	0	0	
10P	0	449	500	525	0	0	0	
11P	0	278	331	330	0	0	0	
TOT	0	22865	23621	24193	295	0	0	

STATE OF CONNECTICUT
DEPARTMENT OF TRANSPORTATION
BUREAU OF POLICY AND PLANNING
PLANNING INVENTORY AND DATA

TRAFFIC RECORDER DATA

TOWN OF DERBY	ROUTE 34							DIRECTION W
SOUTH OF DERBY AVE EXT	SUN	MON	TUE	WED	THU	FRI	SAT	
DAY	0	10/22/2012	10/23/2012	10/24/2012	10/25/2012	0	0	
DATE								
TYPE								
HOUR								
	2012 ADT = 24700		ACF = NA					

12A	0	0	156	170	178	0	0	
01A	0	0	71	139	119	0	0	
02A	0	0	65	76	0	0	0	
03A	0	0	99	118	0	0	0	
04A	0	207	216	237	0	0	0	
05A	0	609	669	674	0	0	0	
06A	0	1470	1636	1595	0	0	0	
07A	0	2262	2406	2404	0	0	0	
08A	0	1950	2073	2136	0	0	0	
09A	0	1567	1532	1708	0	0	0	
10A	0	1355	1388	1469	0	0	0	
11A	0	1421	1436	1508	0	0	0	
12P	0	1455	1402	1458	0	0	0	
01P	0	1426	1429	1453	0	0	0	
02P	0	1606	1607	1600	0	0	0	
03P	0	1875	1863	1911	0	0	0	
04P	0	2160	2093	2178	0	0	0	
05P	0	2208	2251	2219	0	0	0	
06P	0	1698	1687	1659	0	0	0	
07P	0	973	1044	1134	0	0	0	
08P	0	685	838	741	0	0	0	
09P	0	447	598	594	0	0	0	
10P	0	327	417	358	0	0	0	
11P	0	246	295	221	0	0	0	
TOT	0	25947	27271	27760	297	0	0	

STATE OF CONNECTICUT
DEPARTMENT OF TRANSPORTATION
BUREAU OF POLICY AND PLANNING
PLANNING INVENTORY AND DATA

TRAFFIC RECORDER DATA

TOWN OF DERBY	ROUTE 34							DIRECTION E
WEST OF ROUTE 115	SUN	MON	TUE	WED	THU	FRI	SAT	
DAY	0	10/22/2012	10/23/2012	10/24/2012	10/25/2012	0	0	
DATE								
TYPE								
HOUR								
	2012 ADT = 22800		ACF = NA					

12A	0	0	192	158	184	0	0	
01A	0	0	75	114	104	0	0	
02A	0	0	61	61	63	0	0	
03A	0	0	75	90	0	0	0	
04A	0	166	179	167	0	0	0	
05A	0	511	536	530	0	0	0	
06A	0	1342	1463	1278	0	0	0	
07A	0	2060	2060	2006	0	0	0	
08A	0	1868	1852	1765	0	0	0	
09A	0	1484	1459	1461	0	0	0	
10A	0	1291	1270	1281	0	0	0	
11A	0	1270	1318	1353	0	0	0	
12P	0	1372	1347	1320	0	0	0	
01P	0	1364	1373	1352	0	0	0	
02P	0	1528	1520	1484	0	0	0	
03P	0	1779	1872	1817	0	0	0	
04P	0	2061	1928	2110	0	0	0	
05P	0	2136	2144	2228	0	0	0	
06P	0	1607	1626	1592	0	0	0	
07P	0	923	992	1044	0	0	0	
08P	0	691	706	759	0	0	0	
09P	0	448	475	567	0	0	0	
10P	0	347	346	362	0	0	0	
11P	0	247	266	238	0	0	0	
TOT	0	24495	25135	25137	351	0	0	

STATE OF CONNECTICUT
DEPARTMENT OF TRANSPORTATION
BUREAU OF POLICY AND PLANNING
PLANNING INVENTORY AND DATA

TRAFFIC RECORDER DATA

TOWN OF DERBY	ROUTE 34						DIRECTION W
WEST OF ROUTE 115	SUN	MON	TUE	WED	THU	FRI	SAT
DAY	0	10/22/2012	10/23/2012	10/24/2012	10/25/2012	0	0
DATE							
TYPE							
HOUR							
	2012 ADT = 21400		ACF = NA				

12A	0	0	204	179	211	0	0
01A	0	0	97	85	91	0	0
02A	0	0	79	71	75	0	0
03A	0	0	56	52	0	0	0
04A	0	127	146	141	0	0	0
05A	0	404	412	426	0	0	0
06A	0	1112	1087	1161	0	0	0
07A	0	1561	1605	1537	0	0	0
08A	0	1702	1715	1710	0	0	0
09A	0	1221	1266	1210	0	0	0
10A	0	1075	1136	1104	0	0	0
11A	0	1077	1124	1177	0	0	0
12P	0	1232	1195	1247	0	0	0
01P	0	1284	1307	1315	0	0	0
02P	0	1427	1456	1497	0	0	0
03P	0	1650	1682	1767	0	0	0
04P	0	1944	1833	1869	0	0	0
05P	0	1940	1887	2041	0	0	0
06P	0	1636	1627	1627	0	0	0
07P	0	1117	1034	1163	0	0	0
08P	0	851	931	976	0	0	0
09P	0	603	695	746	0	0	0
10P	0	450	503	524	0	0	0
11P	0	280	322	344	0	0	0
TOT	0	22693	23399	23969	377	0	0

STATE OF CONNECTICUT
DEPARTMENT OF TRANSPORTATION
BUREAU OF POLICY AND PLANNING
PLANNING INVENTORY AND DATA

TRAFFIC RECORDER DATA

TOWN OF DERBY	ROUTE 34							DIRECTION E
WEST OF SODOM LANE	SUN	MON	TUE	WED	THU	FRI	SAT	
DAY	0	10/22/2012	10/23/2012	10/24/2012	10/25/2012	0	0	
DATE								
TYPE								
HOUR								
	2012 ADT = 19200		ACF = NA					

12A	0	0	106	103	128	0	0	
01A	0	0	48	85	80	0	0	
02A	0	0	49	47	0	0	0	
03A	0	0	69	77	0	0	0	
04A	0	157	165	157	0	0	0	
05A	0	459	469	481	0	0	0	
06A	0	1158	1220	1185	0	0	0	
07A	0	1747	1774	1789	0	0	0	
08A	0	1589	1635	1669	0	0	0	
09A	0	1261	1334	1299	0	0	0	
10A	0	1170	1179	1199	0	0	0	
11A	0	1128	1230	1231	0	0	0	
12P	0	1159	1217	1193	0	0	0	
01P	0	1184	1145	1142	0	0	0	
02P	0	1290	1257	1263	0	0	0	
03P	0	1531	1520	1474	0	0	0	
04P	0	1576	1546	1690	0	0	0	
05P	0	1635	1588	1673	0	0	0	
06P	0	1309	1291	1350	0	0	0	
07P	0	758	839	933	0	0	0	
08P	0	528	515	623	0	0	0	
09P	0	324	359	458	0	0	0	
10P	0	271	283	290	0	0	0	
11P	0	175	181	158	0	0	0	
TOT	0	20409	21019	21569	208	0	0	

STATE OF CONNECTICUT
DEPARTMENT OF TRANSPORTATION
BUREAU OF POLICY AND PLANNING
PLANNING INVENTORY AND DATA

TRAFFIC RECORDER DATA

TOWN OF DERBY	ROUTE 34							DIRECTION W
WEST OF SODOM LANE	SUN	MON	TUE	WED	THU	FRI	SAT	
DAY	0	10/22/2012	10/23/2012	10/24/2012	10/25/2012	0	0	
DATE								
TYPE								
HOUR								
	2012 ADT = 16500		ACF = NA					

12A	0	0	160	139	183	0	0	
01A	0	0	67	67	75	0	0	
02A	0	0	62	55	0	0	0	
03A	0	0	54	43	0	0	0	
04A	0	108	129	111	0	0	0	
05A	0	330	361	364	0	0	0	
06A	0	811	768	800	0	0	0	
07A	0	1120	1133	1104	0	0	0	
08A	0	1200	1140	1103	0	0	0	
09A	0	888	885	799	0	0	0	
10A	0	840	871	854	0	0	0	
11A	0	884	904	960	0	0	0	
12P	0	956	958	975	0	0	0	
01P	0	1013	1088	1039	0	0	0	
02P	0	1123	1139	1155	0	0	0	
03P	0	1399	1337	1379	0	0	0	
04P	0	1547	1527	1573	0	0	0	
05P	0	1534	1525	1623	0	0	0	
06P	0	1254	1232	1180	0	0	0	
07P	0	873	820	947	0	0	0	
08P	0	697	707	846	0	0	0	
09P	0	502	573	646	0	0	0	
10P	0	361	375	421	0	0	0	
11P	0	231	270	255	0	0	0	
TOT	0	17671	18085	18438	258	0	0	

STATE OF CONNECTICUT
DEPARTMENT OF TRANSPORTATION
BUREAU OF POLICY AND PLANNING
PLANNING INVENTORY AND DATA

TRAFFIC RECORDER DATA

TOWN OF DERBY	ROUTE							DIRECTION N
WATER STREET - SOUTH OF CAROLINE STREET	SUN	MON	TUE	WED	THU	FRI	SAT	
DAY								
DATE	0	0	10/23/2012	10/24/2012	10/25/2012	0	0	
TYPE								
HOUR								
	2012 ADT = 950		ACF = NA					

12A	0	0	0	12	16	0	0	
01A	0	0	0	5	9	0	0	
02A	0	0	0	2	3	0	0	
03A	0	0	0	1	3	0	0	
04A	0	0	8	3	3	0	0	
05A	0	0	2	3	0	0	0	
06A	0	0	9	21	0	0	0	
07A	0	0	40	30	0	0	0	
08A	0	0	83	81	0	0	0	
09A	0	0	49	43	0	0	0	
10A	0	0	38	40	0	0	0	
11A	0	0	50	59	0	0	0	
12P	0	0	68	68	0	0	0	
01P	0	0	58	79	0	0	0	
02P	0	0	84	74	0	0	0	
03P	0	0	91	95	0	0	0	
04P	0	0	103	101	0	0	0	
05P	0	0	99	102	0	0	0	
06P	0	0	83	62	0	0	0	
07P	0	0	40	49	0	0	0	
08P	0	0	28	45	0	0	0	
09P	0	0	26	30	0	0	0	
10P	0	0	18	23	0	0	0	
11P	0	0	10	10	0	0	0	
TOT	0	0	987	1038	34	0	0	

STATE OF CONNECTICUT
DEPARTMENT OF TRANSPORTATION
BUREAU OF POLICY AND PLANNING
PLANNING INVENTORY AND DATA

TRAFFIC RECORDER DATA

TOWN OF DERBY	ROUTE							DIRECTION S
WATER STREET - SOUTH OF CAROLINE STREET	SUN	MON	TUE	WED	THU	FRI	SAT	
DAY								
DATE	0	0	10/23/2012	10/24/2012	10/25/2012	0	0	
TYPE								
HOUR								
	2012 ADT = 950		ACF = NA					

12A	0	0	0	5	4	0	0	
01A	0	0	0	4	4	0	0	
02A	0	0	0	0	1	0	0	
03A	0	0	0	3	2	0	0	
04A	0	0	11	6	0	0	0	
05A	0	0	26	29	0	0	0	
06A	0	0	88	80	0	0	0	
07A	0	0	146	141	0	0	0	
08A	0	0	77	91	0	0	0	
09A	0	0	55	70	0	0	0	
10A	0	0	55	44	0	0	0	
11A	0	0	53	55	0	0	0	
12P	0	0	59	58	0	0	0	
01P	0	0	43	54	0	0	0	
02P	0	0	63	44	0	0	0	
03P	0	0	84	86	0	0	0	
04P	0	0	71	76	0	0	0	
05P	0	0	64	58	0	0	0	
06P	0	0	44	53	0	0	0	
07P	0	0	29	33	0	0	0	
08P	0	0	28	27	0	0	0	
09P	0	0	7	13	0	0	0	
10P	0	0	5	10	0	0	0	
11P	0	0	10	9	0	0	0	
TOT	0	0	1018	1049	11	0	0	

STATE OF CONNECTICUT
DEPARTMENT OF TRANSPORTATION
BUREAU OF POLICY AND PLANNING
PLANNING INVENTORY AND DATA

TRAFFIC RECORDER DATA

TOWN OF DERBY	ROUTE							DIRECTION N
CAROLINE STREET - SOUTH OF ELIZABETH ST	SUN	MON	TUE	WED	THU	FRI	SAT	
DAY								
DATE	0	0	11/06/2012	11/07/2012	0	0	0	
TYPE								
HOUR								
	2012 ADT = 1300		ACF = NA					

12A	0	0	0	10	0	0	0	
01A	0	0	0	3	0	0	0	
02A	0	0	0	4	0	0	0	
03A	0	0	2	3	0	0	0	
04A	0	0	5	2	0	0	0	
05A	0	0	13	7	0	0	0	
06A	0	0	52	37	0	0	0	
07A	0	0	58	43	0	0	0	
08A	0	0	75	115	0	0	0	
09A	0	0	70	68	0	0	0	
10A	0	0	79	77	0	0	0	
11A	0	0	84	73	0	0	0	
12P	0	0	106	68	0	0	0	
01P	0	0	109	76	0	0	0	
02P	0	0	79	101	0	0	0	
03P	0	0	98	85	0	0	0	
04P	0	0	162	0	0	0	0	
05P	0	0	107	0	0	0	0	
06P	0	0	105	0	0	0	0	
07P	0	0	64	0	0	0	0	
08P	0	0	64	0	0	0	0	
09P	0	0	27	0	0	0	0	
10P	0	0	21	0	0	0	0	
11P	0	0	14	0	0	0	0	
TOT	0	0	1394	772	0	0	0	

STATE OF CONNECTICUT
 DEPARTMENT OF TRANSPORTATION
 BUREAU OF POLICY AND PLANNING
 PLANNING INVENTORY AND DATA

TRAFFIC RECORDER DATA

TOWN OF DERBY	ROUTE							DIRECTION S
CAROLINE STREET - SOUTH OF ELIZABETH ST	SUN	MON	TUE	WED	THU	FRI	SAT	
DAY								
DATE	0	0	11/06/2012	11/07/2012	0	0	0	
TYPE								
HOUR								
	2012 ADT = 1100		ACF = NA					

12A	0	0	0	6	0	0	0	
01A	0	0	0	3	0	0	0	
02A	0	0	0	3	0	0	0	
03A	0	0	2	4	0	0	0	
04A	0	0	10	10	0	0	0	
05A	0	0	20	21	0	0	0	
06A	0	0	82	129	0	0	0	
07A	0	0	153	159	0	0	0	
08A	0	0	124	129	0	0	0	
09A	0	0	61	80	0	0	0	
10A	0	0	68	58	0	0	0	
11A	0	0	59	60	0	0	0	
12P	0	0	72	58	0	0	0	
01P	0	0	73	53	0	0	0	
02P	0	0	62	57	0	0	0	
03P	0	0	72	76	0	0	0	
04P	0	0	79	0	0	0	0	
05P	0	0	80	0	0	0	0	
06P	0	0	71	0	0	0	0	
07P	0	0	42	0	0	0	0	
08P	0	0	33	0	0	0	0	
09P	0	0	20	0	0	0	0	
10P	0	0	12	0	0	0	0	
11P	0	0	9	0	0	0	0	
TOT	0	0	1204	906	0	0	0	

STATE OF CONNECTICUT
 DEPARTMENT OF TRANSPORTATION
 BUREAU OF POLICY AND PLANNING
 PLANNING INVENTORY AND DATA

TRAFFIC RECORDER DATA

TOWN OF DERBY	ROUTE							DIRECTION E
SENTINEL HILL ROAD - EAST OF LAURAL AVENUE	SUN	MON	TUE	WED	THU	FRI	SAT	
DAY	0	10/22/2012	10/23/2012	10/24/2012	10/25/2012	0	0	
DATE								
TYPE								
HOUR								
	2012 ADT = 2400		ACF = NA					

12A	0	0	12	13	12	0	0	
01A	0	0	5	6	10	0	0	
02A	0	0	6	4	4	0	0	
03A	0	0	6	5	0	0	0	
04A	0	12	9	12	0	0	0	
05A	0	35	32	38	0	0	0	
06A	0	104	116	116	0	0	0	
07A	0	246	258	236	0	0	0	
08A	0	190	196	178	0	0	0	
09A	0	113	133	136	0	0	0	
10A	0	141	138	117	0	0	0	
11A	0	139	174	153	0	0	0	
12P	0	148	169	146	0	0	0	
01P	0	139	143	151	0	0	0	
02P	0	170	195	192	0	0	0	
03P	0	183	191	200	0	0	0	
04P	0	215	189	215	0	0	0	
05P	0	212	229	227	0	0	0	
06P	0	177	190	190	0	0	0	
07P	0	139	117	124	0	0	0	
08P	0	91	112	110	0	0	0	
09P	0	45	50	79	0	0	0	
10P	0	28	40	38	0	0	0	
11P	0	24	10	33	0	0	0	
TOT	0	2551	2720	2719	26	0	0	

STATE OF CONNECTICUT
DEPARTMENT OF TRANSPORTATION
BUREAU OF POLICY AND PLANNING
PLANNING INVENTORY AND DATA

TRAFFIC RECORDER DATA

TOWN OF DERBY	ROUTE							DIRECTION W
SENTINEL HILL ROAD - EAST OF LAURAL AVENUE	SUN	MON	TUE	WED	THU	FRI	SAT	
DAY	0	10/22/2012	10/23/2012	10/24/2012	10/25/2012	0	0	
DATE								
TYPE								
HOUR								
	2012 ADT = 2400		ACF = NA					

12A	0	0	8	11	10	0	0	
01A	0	0	5	13	10	0	0	
02A	0	0	1	2	7	0	0	
03A	0	0	8	3	0	0	0	
04A	0	12	7	12	0	0	0	
05A	0	34	30	37	0	0	0	
06A	0	75	70	66	0	0	0	
07A	0	140	160	133	0	0	0	
08A	0	166	169	154	0	0	0	
09A	0	115	113	109	0	0	0	
10A	0	117	112	107	0	0	0	
11A	0	119	115	137	0	0	0	
12P	0	144	154	129	0	0	0	
01P	0	134	152	140	0	0	0	
02P	0	164	170	192	0	0	0	
03P	0	209	196	210	0	0	0	
04P	0	242	279	245	0	0	0	
05P	0	340	335	335	0	0	0	
06P	0	202	202	212	0	0	0	
07P	0	131	161	135	0	0	0	
08P	0	101	92	121	0	0	0	
09P	0	63	66	70	0	0	0	
10P	0	37	47	47	0	0	0	
11P	0	20	20	23	0	0	0	
TOT	0	2565	2672	2643	27	0	0	

STATE OF CONNECTICUT
DEPARTMENT OF TRANSPORTATION
BUREAU OF POLICY AND PLANNING
PLANNING INVENTORY AND DATA

TRAFFIC RECORDER DATA

TOWN OF DERBY	ROUTE							DIRECTION N
CEDRIC AVENUE - NW OF PARK AVENUE	SUN	MON	TUE	WED	THU	FRI	SAT	
DAY								
DATE	0	11/05/2012	11/06/2012	11/07/2012	0	0	0	
TYPE								
HOUR								
	2012 ADT = 750		ACF = NA					

12A	0	0	9	8	0	0	0	
01A	0	0	4	5	0	0	0	
02A	0	0	4	8	0	0	0	
03A	0	0	1	6	0	0	0	
04A	0	7	2	0	0	0	0	
05A	0	5	5	0	0	0	0	
06A	0	35	27	0	0	0	0	
07A	0	50	53	0	0	0	0	
08A	0	58	51	0	0	0	0	
09A	0	43	46	0	0	0	0	
10A	0	43	59	0	0	0	0	
11A	0	55	64	0	0	0	0	
12P	0	62	49	0	0	0	0	
01P	0	49	56	0	0	0	0	
02P	0	55	70	0	0	0	0	
03P	0	61	55	0	0	0	0	
04P	0	64	63	0	0	0	0	
05P	0	71	72	0	0	0	0	
06P	0	48	49	0	0	0	0	
07P	0	25	21	0	0	0	0	
08P	0	17	19	0	0	0	0	
09P	0	13	11	0	0	0	0	
10P	0	28	11	0	0	0	0	
11P	0	5	7	0	0	0	0	
TOT	0	794	808	27	0	0	0	

STATE OF CONNECTICUT
 DEPARTMENT OF TRANSPORTATION
 BUREAU OF POLICY AND PLANNING
 PLANNING INVENTORY AND DATA

TRAFFIC RECORDER DATA

TOWN OF DERBY	ROUTE							DIRECTION S
CEDRIC AVENUE - NW OF PARK AVENUE	SUN	MON	TUE	WED	THU	FRI	SAT	
DAY								
DATE	0	11/05/2012	11/06/2012	11/07/2012	0	0	0	
TYPE								
HOUR								
	2012 ADT = 850		ACF = NA					

12A	0	0	1	7	0	0	0	
01A	0	0	2	0	0	0	0	
02A	0	0	1	3	0	0	0	
03A	0	0	1	6	0	0	0	
04A	0	4	6	0	0	0	0	
05A	0	17	23	0	0	0	0	
06A	0	42	56	0	0	0	0	
07A	0	98	82	0	0	0	0	
08A	0	83	70	0	0	0	0	
09A	0	41	45	0	0	0	0	
10A	0	45	46	0	0	0	0	
11A	0	57	63	0	0	0	0	
12P	0	59	67	0	0	0	0	
01P	0	54	43	0	0	0	0	
02P	0	60	31	0	0	0	0	
03P	0	67	79	0	0	0	0	
04P	0	80	71	0	0	0	0	
05P	0	85	79	0	0	0	0	
06P	0	56	34	0	0	0	0	
07P	0	29	36	0	0	0	0	
08P	0	27	27	0	0	0	0	
09P	0	27	15	0	0	0	0	
10P	0	18	5	0	0	0	0	
11P	0	8	5	0	0	0	0	
TOT	0	957	888	16	0	0	0	

STATE OF CONNECTICUT
 DEPARTMENT OF TRANSPORTATION
 BUREAU OF POLICY AND PLANNING
 PLANNING INVENTORY AND DATA

TRAFFIC RECORDER DATA

TOWN OF DERBY

ROUTE 34

DIRECTION E

SE OF NORTH AVENUE

DAY	SUN	MON	TUE	WED	THU	FRI	SAT
DATE	0	11/05/2012	11/06/2012	11/07/2012	0	0	0
TYPE							
HOUR							

2012 ADT = 6600 ACF = 0.97

12A	0	0	41	33	0	0	0
01A	0	0	26	25	0	0	0
02A	0	0	13	14	0	0	0
03A	0	27	29	0	0	0	0
04A	0	69	58	0	0	0	0
05A	0	197	174	0	0	0	0
06A	0	526	504	0	0	0	0
07A	0	928	915	0	0	0	0
08A	0	822	732	0	0	0	0
09A	0	416	486	0	0	0	0
10A	0	393	404	0	0	0	0
11A	0	364	367	0	0	0	0
12P	0	354	379	0	0	0	0
01P	0	373	351	0	0	0	0
02P	0	377	380	0	0	0	0
03P	0	428	472	0	0	0	0
04P	0	472	508	0	0	0	0
05P	0	486	460	0	0	0	0
06P	0	400	429	0	0	0	0
07P	0	200	242	0	0	0	0
08P	0	173	154	0	0	0	0
09P	0	117	117	0	0	0	0
10P	0	144	108	0	0	0	0
11P	0	62	63	0	0	0	0
TOT	0	7328	7412	72	0	0	0

STATE OF CONNECTICUT
DEPARTMENT OF TRANSPORTATION
BUREAU OF POLICY AND PLANNING
PLANNING INVENTORY AND DATA

TRAFFIC RECORDER DATA

TOWN OF DERBY	ROUTE 34							DIRECTION W
SE OF NORTH AVENUE	SUN	MON	TUE	WED	THU	FRI	SAT	
DAY	0	11/05/2012	11/06/2012	11/07/2012	0	0	0	
DATE								
TYPE								
HOUR								
	2012 ADT = 6100		ACF = 0.97					

12A	0	0	55	52	0	0	0	
01A	0	0	37	30	0	0	0	
02A	0	0	16	20	0	0	0	
03A	0	21	18	0	0	0	0	
04A	0	31	38	0	0	0	0	
05A	0	169	141	0	0	0	0	
06A	0	378	375	0	0	0	0	
07A	0	390	389	0	0	0	0	
08A	0	405	438	0	0	0	0	
09A	0	331	321	0	0	0	0	
10A	0	339	340	0	0	0	0	
11A	0	325	335	0	0	0	0	
12P	0	396	365	0	0	0	0	
01P	0	403	370	0	0	0	0	
02P	0	419	424	0	0	0	0	
03P	0	501	509	0	0	0	0	
04P	0	602	609	0	0	0	0	
05P	0	681	631	0	0	0	0	
06P	0	500	516	0	0	0	0	
07P	0	311	269	0	0	0	0	
08P	0	228	238	0	0	0	0	
09P	0	165	174	0	0	0	0	
10P	0	124	101	0	0	0	0	
11P	0	67	64	0	0	0	0	
TOT	0	6786	6773	102	0	0	0	

STATE OF CONNECTICUT
DEPARTMENT OF TRANSPORTATION
BUREAU OF POLICY AND PLANNING
PLANNING INVENTORY AND DATA

TRAFFIC RECORDER DATA

TOWN OF DERBY		ROUTE 34						DIRECTION E
SW OF SENTINEL HILL ROAD		SUN	MON	TUE	WED	THU	FRI	SAT
DAY	DATE	0	10/22/2012	10/23/2012	10/24/2012	10/25/2012	0	0
TYPE	HOUR	2012 ADT = 20400		ACF = NA				

12A		0	0	115	116	134	0	0
01A		0	0	48	86	90	0	0
02A		0	0	52	44	0	0	0
03A		0	0	79	94	0	0	0
04A		0	189	188	177	0	0	0
05A		0	542	534	561	0	0	0
06A		0	1327	1396	1383	0	0	0
07A		0	1967	2020	2033	0	0	0
08A		0	1723	1705	1743	0	0	0
09A		0	1330	1319	1308	0	0	0
10A		0	1191	1179	1248	0	0	0
11A		0	1188	1259	1258	0	0	0
12P		0	1183	1210	1200	0	0	0
01P		0	1209	1257	1234	0	0	0
02P		0	1405	1372	1338	0	0	0
03P		0	1585	1590	1621	0	0	0
04P		0	1747	1715	1815	0	0	0
05P		0	1759	1787	1828	0	0	0
06P		0	1328	1278	1377	0	0	0
07P		0	736	826	924	0	0	0
08P		0	550	577	614	0	0	0
09P		0	338	380	466	0	0	0
10P		0	271	261	283	0	0	0
11P		0	187	197	179	0	0	0
TOT		0	21755	22344	22930	224	0	0

STATE OF CONNECTICUT
DEPARTMENT OF TRANSPORTATION
BUREAU OF POLICY AND PLANNING
PLANNING INVENTORY AND DATA

TRAFFIC RECORDER DATA

TOWN OF DERBY	ROUTE 34							DIRECTION W
SW OF SENTINEL HILL ROAD	SUN	MON	TUE	WED	THU	FRI	SAT	
DAY	0	10/22/2012	10/23/2012	10/24/2012	10/25/2012	0	0	
DATE								
TYPE								
HOUR								
	2012 ADT = 20400		ACF = NA					

12A	0	0	186	167	199	0	0	
01A	0	0	80	87	96	0	0	
02A	0	0	70	69	0	0	0	
03A	0	0	59	48	0	0	0	
04A	0	118	141	128	0	0	0	
05A	0	360	372	389	0	0	0	
06A	0	924	916	964	0	0	0	
07A	0	1293	1373	1329	0	0	0	
08A	0	1473	1462	1420	0	0	0	
09A	0	1077	1083	1044	0	0	0	
10A	0	1047	1065	1096	0	0	0	
11A	0	1121	1127	1141	0	0	0	
12P	0	1163	1174	1290	0	0	0	
01P	0	1258	1329	1274	0	0	0	
02P	0	1438	1449	1482	0	0	0	
03P	0	1739	1689	1759	0	0	0	
04P	0	1963	1923	1956	0	0	0	
05P	0	1970	1909	2026	0	0	0	
06P	0	1530	1568	1524	0	0	0	
07P	0	1093	1019	1148	0	0	0	
08P	0	815	862	1000	0	0	0	
09P	0	615	694	766	0	0	0	
10P	0	416	461	498	0	0	0	
11P	0	271	324	309	0	0	0	
TOT	0	21684	22335	22914	295	0	0	

STATE OF CONNECTICUT
DEPARTMENT OF TRANSPORTATION
BUREAU OF POLICY AND PLANNING
PLANNING INVENTORY AND DATA

TRAFFIC RECORDER DATA

TOWN OF DERBY		ROUTE 34						DIRECTION E
NW OF LAKEVIEW TERRACE #2		SUN	MON	TUE	WED	THU	FRI	SAT
DAY	DATE	0	11/05/2012	11/06/2012	11/07/2012	0	0	0
TYPE	HOUR	2012 ADT = 5600		ACF = NA				

12A		0	0	35	32	0	0	0
01A		0	0	18	22	0	0	0
02A		0	0	11	15	0	0	0
03A		0	0	22	13	0	0	0
04A		0	45	38	40	0	0	0
05A		0	158	137	143	0	0	0
06A		0	456	430	429	0	0	0
07A		0	857	840	871	0	0	0
08A		0	674	598	779	0	0	0
09A		0	335	380	404	0	0	0
10A		0	310	295	260	0	0	0
11A		0	248	269	228	0	0	0
12P		0	245	254	260	0	0	0
01P		0	250	266	246	0	0	0
02P		0	273	280	259	0	0	0
03P		0	364	402	0	0	0	0
04P		0	435	443	0	0	0	0
05P		0	435	428	0	0	0	0
06P		0	358	377	0	0	0	0
07P		0	177	204	0	0	0	0
08P		0	141	109	0	0	0	0
09P		0	85	89	0	0	0	0
10P		0	142	99	0	0	0	0
11P		0	50	55	0	0	0	0
TOT		0	6038	6079	4001	0	0	0

STATE OF CONNECTICUT
 DEPARTMENT OF TRANSPORTATION
 BUREAU OF POLICY AND PLANNING
 PLANNING INVENTORY AND DATA

TRAFFIC RECORDER DATA

TOWN OF DERBY	ROUTE 34							DIRECTION W
NW OF LAKEVIEW TERRACE #2	SUN	MON	TUE	WED	THU	FRI	SAT	
DAY	0	11/05/2012	11/06/2012	11/07/2012	0	0	0	
DATE								
TYPE								
HOUR								
	2012 ADT = 5200		ACF = NA					

12A	0	0	41	45	0	0	0	
01A	0	0	21	18	0	0	0	
02A	0	0	9	14	0	0	0	
03A	0	0	12	4	0	0	0	
04A	0	24	34	32	0	0	0	
05A	0	132	121	110	0	0	0	
06A	0	346	350	340	0	0	0	
07A	0	374	383	336	0	0	0	
08A	0	350	377	357	0	0	0	
09A	0	248	246	216	0	0	0	
10A	0	221	233	216	0	0	0	
11A	0	229	236	268	0	0	0	
12P	0	275	280	276	0	0	0	
01P	0	288	276	275	0	0	0	
02P	0	309	324	300	0	0	0	
03P	0	409	435	0	0	0	0	
04P	0	531	581	0	0	0	0	
05P	0	636	555	0	0	0	0	
06P	0	422	430	0	0	0	0	
07P	0	253	216	0	0	0	0	
08P	0	175	194	0	0	0	0	
09P	0	155	144	0	0	0	0	
10P	0	108	75	0	0	0	0	
11P	0	61	54	0	0	0	0	
TOT	0	5546	5627	2807	0	0	0	

STATE OF CONNECTICUT
DEPARTMENT OF TRANSPORTATION
BUREAU OF POLICY AND PLANNING
PLANNING INVENTORY AND DATA

TRAFFIC RECORDER DATA

TOWN OF DERBY	ROUTE 34							DIRECTION E
WEST OF ROUTE 8 SB ON RAMP	SUN	MON	TUE	WED	THU	FRI	SAT	
DAY	0	08/03/2009	08/04/2009	0	0	0	0	
DATE								
TYPE								
HOUR								
	2009 ADT = 11500		ACF = NA					

12A	0	0	76	0	0	0	0	
01A	0	0	40	0	0	0	0	
02A	0	0	41	0	0	0	0	
03A	0	19	0	0	0	0	0	
04A	0	53	0	0	0	0	0	
05A	0	255	0	0	0	0	0	
06A	0	638	0	0	0	0	0	
07A	0	967	0	0	0	0	0	
08A	0	986	0	0	0	0	0	
09A	0	788	0	0	0	0	0	
10A	0	787	0	0	0	0	0	
11A	0	752	0	0	0	0	0	
12P	0	802	0	0	0	0	0	
01P	0	694	0	0	0	0	0	
02P	0	737	0	0	0	0	0	
03P	0	807	0	0	0	0	0	
04P	0	801	0	0	0	0	0	
05P	0	835	0	0	0	0	0	
06P	0	634	0	0	0	0	0	
07P	0	563	0	0	0	0	0	
08P	0	440	0	0	0	0	0	
09P	0	286	0	0	0	0	0	
10P	0	214	0	0	0	0	0	
11P	0	182	0	0	0	0	0	
TOT	0	12240	157	0	0	0	0	

STATE OF CONNECTICUT
DEPARTMENT OF TRANSPORTATION
BUREAU OF POLICY AND PLANNING
PLANNING INVENTORY AND DATA

TRAFFIC RECORDER DATA

TOWN OF DERBY	ROUTE 34							DIRECTION W
WEST OF ROUTE 8 SB ON RAMP	SUN	MON	TUE	WED	THU	FRI	SAT	
DAY	0	08/03/2009	08/04/2009	0	0	0	0	
DATE								
TYPE								
HOUR								
	2009 ADT = 10400		ACF = NA					

12A	0	0	112	0	0	0	0	
01A	0	0	58	0	0	0	0	
02A	0	0	38	0	0	0	0	
03A	0	18	0	0	0	0	0	
04A	0	44	0	0	0	0	0	
05A	0	160	0	0	0	0	0	
06A	0	371	0	0	0	0	0	
07A	0	523	0	0	0	0	0	
08A	0	635	0	0	0	0	0	
09A	0	626	0	0	0	0	0	
10A	0	587	0	0	0	0	0	
11A	0	597	0	0	0	0	0	
12P	0	670	0	0	0	0	0	
01P	0	676	0	0	0	0	0	
02P	0	718	0	0	0	0	0	
03P	0	803	0	0	0	0	0	
04P	0	898	0	0	0	0	0	
05P	0	920	0	0	0	0	0	
06P	0	730	0	0	0	0	0	
07P	0	542	0	0	0	0	0	
08P	0	544	0	0	0	0	0	
09P	0	428	0	0	0	0	0	
10P	0	255	0	0	0	0	0	
11P	0	217	0	0	0	0	0	
TOT	0	10962	208	0	0	0	0	

STATE OF CONNECTICUT
DEPARTMENT OF TRANSPORTATION
BUREAU OF POLICY AND PLANNING
PLANNING INVENTORY AND DATA

TRAFFIC RECORDER DATA

TOWN OF DERBY	ROUTE 727							DIRECTION N
(PERSHING DR) - S OF SR 853(DIVISION ST)	SUN	MON	TUE	WED	THU	FRI	SAT	
DAY								
DATE	0	08/03/2009	08/04/2009	0	0	0	0	
TYPE								
HOUR								
	2009 ADT = 11000		ACF = NA					

12A	0	0	152	0	0	0	0	
01A	0	0	57	0	0	0	0	
02A	0	0	41	0	0	0	0	
03A	0	0	25	0	0	0	0	
04A	0	27	0	0	0	0	0	
05A	0	73	0	0	0	0	0	
06A	0	170	0	0	0	0	0	
07A	0	306	0	0	0	0	0	
08A	0	344	0	0	0	0	0	
09A	0	510	0	0	0	0	0	
10A	0	597	0	0	0	0	0	
11A	0	715	0	0	0	0	0	
12P	0	840	0	0	0	0	0	
01P	0	756	0	0	0	0	0	
02P	0	789	0	0	0	0	0	
03P	0	1032	0	0	0	0	0	
04P	0	1134	0	0	0	0	0	
05P	0	1087	0	0	0	0	0	
06P	0	913	0	0	0	0	0	
07P	0	751	0	0	0	0	0	
08P	0	605	0	0	0	0	0	
09P	0	456	0	0	0	0	0	
10P	0	267	0	0	0	0	0	
11P	0	182	0	0	0	0	0	
TOT	0	11554	275	0	0	0	0	

STATE OF CONNECTICUT
DEPARTMENT OF TRANSPORTATION
BUREAU OF POLICY AND PLANNING
PLANNING INVENTORY AND DATA

TRAFFIC RECORDER DATA

TOWN OF DERBY	ROUTE 727							DIRECTION S
(PERSHING DR) - S OF SR 853(DIVISION ST)	SUN	MON	TUE	WED	THU	FRI	SAT	
DAY								
DATE	0	08/03/2009	08/04/2009	0	0	0	0	
TYPE								
HOUR								
	2009 ADT = 10600		ACF = NA					

12A	0	0	59	0	0	0	0	
01A	0	0	42	0	0	0	0	
02A	0	0	27	0	0	0	0	
03A	0	0	28	0	0	0	0	
04A	0	78	0	0	0	0	0	
05A	0	246	0	0	0	0	0	
06A	0	579	0	0	0	0	0	
07A	0	765	0	0	0	0	0	
08A	0	740	0	0	0	0	0	
09A	0	661	0	0	0	0	0	
10A	0	667	0	0	0	0	0	
11A	0	759	0	0	0	0	0	
12P	0	749	0	0	0	0	0	
01P	0	695	0	0	0	0	0	
02P	0	749	0	0	0	0	0	
03P	0	765	0	0	0	0	0	
04P	0	729	0	0	0	0	0	
05P	0	784	0	0	0	0	0	
06P	0	592	0	0	0	0	0	
07P	0	599	0	0	0	0	0	
08P	0	466	0	0	0	0	0	
09P	0	282	0	0	0	0	0	
10P	0	200	0	0	0	0	0	
11P	0	134	0	0	0	0	0	
TOT	0	11239	156	0	0	0	0	

STATE OF CONNECTICUT
 DEPARTMENT OF TRANSPORTATION
 BUREAU OF POLICY AND PLANNING
 PLANNING INVENTORY AND DATA

TRAFFIC RECORDER DATA

TOWN OF DERBY	ROUTE 115							DIRECTION B
NORTH OF BANK STREET	SUN	MON	TUE	WED	THU	FRI	SAT	
DAY	0	08/03/2009	08/04/2009	0	0	0	0	
DATE	2009 ADT = 10500		ACF = NA					
TYPE	*****							
HOUR	0	0	120	0	0	0	0	
12A	0	0	120	0	0	0	0	
01A	0	0	44	0	0	0	0	
02A	0	0	44	0	0	0	0	
03A	0	0	28	0	0	0	0	
04A	0	0	40	0	0	0	0	
05A	0	163	0	0	0	0	0	
06A	0	316	0	0	0	0	0	
07A	0	519	0	0	0	0	0	
08A	0	609	0	0	0	0	0	
09A	0	625	0	0	0	0	0	
10A	0	656	0	0	0	0	0	
11A	0	693	0	0	0	0	0	
12P	0	767	0	0	0	0	0	
01P	0	718	0	0	0	0	0	
02P	0	779	0	0	0	0	0	
03P	0	828	0	0	0	0	0	
04P	0	822	0	0	0	0	0	
05P	0	804	0	0	0	0	0	
06P	0	680	0	0	0	0	0	
07P	0	631	0	0	0	0	0	
08P	0	524	0	0	0	0	0	
09P	0	396	0	0	0	0	0	
10P	0	251	0	0	0	0	0	
11P	0	187	0	0	0	0	0	
TOT	0	10968	276	0	0	0	0	

STATE OF CONNECTICUT
 DEPARTMENT OF TRANSPORTATION
 BUREAU OF POLICY AND PLANNING
 PLANNING INVENTORY AND DATA

TRAFFIC RECORDER DATA

TOWN OF DERBY	ROUTE 34							DIRECTION B
SE OF SR 712(BRIDGE STREET)	SUN	MON	TUE	WED	THU	FRI	SAT	
DAY	0	08/03/2009	08/04/2009	0	0	0	0	
DATE								
TYPE								
HOUR								
	2009 ADT = 17400		ACF = NA					

12A	0	0	148	0	0	0	0	
01A	0	0	73	0	0	0	0	
02A	0	0	60	0	0	0	0	
03A	0	28	0	0	0	0	0	
04A	0	86	0	0	0	0	0	
05A	0	340	0	0	0	0	0	
06A	0	850	0	0	0	0	0	
07A	0	1234	0	0	0	0	0	
08A	0	1276	0	0	0	0	0	
09A	0	1083	0	0	0	0	0	
10A	0	1037	0	0	0	0	0	
11A	0	1048	0	0	0	0	0	
12P	0	1141	0	0	0	0	0	
01P	0	1085	0	0	0	0	0	
02P	0	1155	0	0	0	0	0	
03P	0	1272	0	0	0	0	0	
04P	0	1322	0	0	0	0	0	
05P	0	1436	0	0	0	0	0	
06P	0	1142	0	0	0	0	0	
07P	0	909	0	0	0	0	0	
08P	0	796	0	0	0	0	0	
09P	0	581	0	0	0	0	0	
10P	0	374	0	0	0	0	0	
11P	0	271	0	0	0	0	0	
TOT	0	18466	281	0	0	0	0	

STATE OF CONNECTICUT
DEPARTMENT OF TRANSPORTATION
BUREAU OF POLICY AND PLANNING
PLANNING INVENTORY AND DATA

TRAFFIC RECORDER DATA

TOWN OF DERBY	ROUTE 712							DIRECTION B
(BRIDGE STREET) - SW OF ROUTE 34	SUN	MON	TUE	WED	THU	FRI	SAT	
DAY	0	08/03/2009	08/04/2009	0	0	0	0	
DATE								
TYPE								
HOUR								
	2009 ADT = 13200		ACF = NA					

12A	0	0	118	0	0	0	0	
01A	0	0	55	0	0	0	0	
02A	0	0	34	0	0	0	0	
03A	0	19	0	0	0	0	0	
04A	0	39	0	0	0	0	0	
05A	0	195	0	0	0	0	0	
06A	0	541	0	0	0	0	0	
07A	0	846	0	0	0	0	0	
08A	0	943	0	0	0	0	0	
09A	0	792	0	0	0	0	0	
10A	0	771	0	0	0	0	0	
11A	0	818	0	0	0	0	0	
12P	0	836	0	0	0	0	0	
01P	0	819	0	0	0	0	0	
02P	0	893	0	0	0	0	0	
03P	0	1066	0	0	0	0	0	
04P	0	1026	0	0	0	0	0	
05P	0	1152	0	0	0	0	0	
06P	0	893	0	0	0	0	0	
07P	0	755	0	0	0	0	0	
08P	0	619	0	0	0	0	0	
09P	0	440	0	0	0	0	0	
10P	0	308	0	0	0	0	0	
11P	0	247	0	0	0	0	0	
TOT	0	14018	207	0	0	0	0	

STATE OF CONNECTICUT
DEPARTMENT OF TRANSPORTATION
BUREAU OF POLICY AND PLANNING
PLANNING INVENTORY AND DATA

TRAFFIC RECORDER DATA

TOWN OF DERBY	ROUTE 34							DIRECTION B
NW OF SR 712(BRIDGE STREET)	SUN	MON	TUE	WED	THU	FRI	SAT	
DAY	0	0	08/04/2009	08/05/2009	0	0	0	
DATE								
TYPE								
HOUR								
	2009 ADT = 13100		ACF = 0.96					

12A	0	0	0	134	0	0	0	
01A	0	0	0	57	0	0	0	
02A	0	0	39	46	0	0	0	
03A	0	0	53	0	0	0	0	
04A	0	0	83	0	0	0	0	
05A	0	0	301	0	0	0	0	
06A	0	0	733	0	0	0	0	
07A	0	0	1141	0	0	0	0	
08A	0	0	1217	0	0	0	0	
09A	0	0	825	0	0	0	0	
10A	0	0	690	0	0	0	0	
11A	0	0	734	0	0	0	0	
12P	0	0	793	0	0	0	0	
01P	0	0	783	0	0	0	0	
02P	0	0	803	0	0	0	0	
03P	0	0	1030	0	0	0	0	
04P	0	0	1148	0	0	0	0	
05P	0	0	1178	0	0	0	0	
06P	0	0	966	0	0	0	0	
07P	0	0	658	0	0	0	0	
08P	0	0	460	0	0	0	0	
09P	0	0	364	0	0	0	0	
10P	0	0	262	0	0	0	0	
11P	0	0	176	0	0	0	0	
TOT	0	0	14437	237	0	0	0	

STATE OF CONNECTICUT
DEPARTMENT OF TRANSPORTATION
BUREAU OF POLICY AND PLANNING
PLANNING INVENTORY AND DATA

TRAFFIC RECORDER DATA

TOWN OF DERBY	ROUTE							DIRECTION B
ATWATER AVENUE - NE OF SEYMOUR AVENUE	SUN	MON	TUE	WED	THU	FRI	SAT	
DAY	0	0	0	08/05/2009	08/06/2009	0	0	
DATE	0	0	0	08/05/2009	08/06/2009	0	0	
TYPE								
HOUR								
	2009 ADT = 6100		ACF = NA					

12A	0	0	0	0	81	0	0	
01A	0	0	0	0	40	0	0	
02A	0	0	0	0	21	0	0	
03A	0	0	0	0	17	0	0	
04A	0	0	0	0	20	0	0	
05A	0	0	0	0	71	0	0	
06A	0	0	0	147	0	0	0	
07A	0	0	0	236	0	0	0	
08A	0	0	0	324	0	0	0	
09A	0	0	0	359	0	0	0	
10A	0	0	0	422	0	0	0	
11A	0	0	0	413	0	0	0	
12P	0	0	0	491	0	0	0	
01P	0	0	0	445	0	0	0	
02P	0	0	0	450	0	0	0	
03P	0	0	0	495	0	0	0	
04P	0	0	0	519	0	0	0	
05P	0	0	0	484	0	0	0	
06P	0	0	0	408	0	0	0	
07P	0	0	0	354	0	0	0	
08P	0	0	0	305	0	0	0	
09P	0	0	0	216	0	0	0	
10P	0	0	0	175	0	0	0	
11P	0	0	0	112	0	0	0	
TOT	0	0	0	6355	250	0	0	

STATE OF CONNECTICUT
DEPARTMENT OF TRANSPORTATION
BUREAU OF POLICY AND PLANNING
PLANNING INVENTORY AND DATA

TRAFFIC RECORDER DATA

TOWN OF DERBY	ROUTE							DIRECTION B
SENTINEL HILL ROAD - SE OF SHERWOOD AVE	SUN	MON	TUE	WED	THU	FRI	SAT	
DAY	0	0	0	08/05/2009	08/06/2009	0	0	
DATE								
TYPE								
HOUR								
	2009 ADT = 2000		ACF = NA					

12A	0	0	0	0	14	0	0	
01A	0	0	0	0	6	0	0	
02A	0	0	0	0	3	0	0	
03A	0	0	0	0	1	0	0	
04A	0	0	0	0	4	0	0	
05A	0	0	0	0	25	0	0	
06A	0	0	0	0	74	0	0	
07A	0	0	0	123	0	0	0	
08A	0	0	0	144	0	0	0	
09A	0	0	0	107	0	0	0	
10A	0	0	0	93	0	0	0	
11A	0	0	0	109	0	0	0	
12P	0	0	0	124	0	0	0	
01P	0	0	0	109	0	0	0	
02P	0	0	0	127	0	0	0	
03P	0	0	0	149	0	0	0	
04P	0	0	0	186	0	0	0	
05P	0	0	0	221	0	0	0	
06P	0	0	0	143	0	0	0	
07P	0	0	0	106	0	0	0	
08P	0	0	0	110	0	0	0	
09P	0	0	0	66	0	0	0	
10P	0	0	0	42	0	0	0	
11P	0	0	0	21	0	0	0	
TOT	0	0	0	1980	127	0	0	

STATE OF CONNECTICUT
DEPARTMENT OF TRANSPORTATION
BUREAU OF POLICY AND PLANNING
PLANNING INVENTORY AND DATA

TRAFFIC RECORDER DATA

TOWN OF DERBY	ROUTE							DIRECTION B
CAROLINE STREET - SOUTH OF FIFTH STREET	SUN	MON	TUE	WED	THU	FRI	SAT	
DAY								
DATE	0	0	0	08/05/2009	08/06/2009	0	0	
TYPE								
HOUR								
	2009 ADT = 350		ACF = NA					

12A	0	0	0	0	6	0	0	
01A	0	0	0	0	2	0	0	
02A	0	0	0	0	0	0	0	
03A	0	0	0	0	2	0	0	
04A	0	0	0	0	3	0	0	
05A	0	0	0	0	3	0	0	
06A	0	0	0	0	9	0	0	
07A	0	0	0	15	0	0	0	
08A	0	0	0	14	0	0	0	
09A	0	0	0	14	0	0	0	
10A	0	0	0	26	0	0	0	
11A	0	0	0	18	0	0	0	
12P	0	0	0	19	0	0	0	
01P	0	0	0	20	0	0	0	
02P	0	0	0	23	0	0	0	
03P	0	0	0	28	0	0	0	
04P	0	0	0	28	0	0	0	
05P	0	0	0	31	0	0	0	
06P	0	0	0	30	0	0	0	
07P	0	0	0	24	0	0	0	
08P	0	0	0	20	0	0	0	
09P	0	0	0	15	0	0	0	
10P	0	0	0	12	0	0	0	
11P	0	0	0	5	0	0	0	
TOT	0	0	0	342	25	0	0	

STATE OF CONNECTICUT
DEPARTMENT OF TRANSPORTATION
BUREAU OF POLICY AND PLANNING
PLANNING INVENTORY AND DATA

TRAFFIC RECORDER DATA

TOWN OF DERBY	ROUTE							DIRECTION B
MARSHALL LANE - SOUTH OF FLORENCE AVENUE	SUN	MON	TUE	WED	THU	FRI	SAT	
DAY								
DATE	0	0	0	08/05/2009	08/06/2009	0	0	
TYPE								
HOUR								
	2009 ADT = 5600		ACF = NA					

12A	0	0	0	0	39	0	0	
01A	0	0	0	0	25	0	0	
02A	0	0	0	0	12	0	0	
03A	0	0	0	0	10	0	0	
04A	0	0	0	0	14	0	0	
05A	0	0	0	0	59	0	0	
06A	0	0	0	0	187	0	0	
07A	0	0	0	309	0	0	0	
08A	0	0	0	333	0	0	0	
09A	0	0	0	342	0	0	0	
10A	0	0	0	346	0	0	0	
11A	0	0	0	365	0	0	0	
12P	0	0	0	370	0	0	0	
01P	0	0	0	364	0	0	0	
02P	0	0	0	370	0	0	0	
03P	0	0	0	441	0	0	0	
04P	0	0	0	485	0	0	0	
05P	0	0	0	495	0	0	0	
06P	0	0	0	418	0	0	0	
07P	0	0	0	376	0	0	0	
08P	0	0	0	278	0	0	0	
09P	0	0	0	202	0	0	0	
10P	0	0	0	104	0	0	0	
11P	0	0	0	83	0	0	0	
TOT	0	0	0	5681	346	0	0	

STATE OF CONNECTICUT
DEPARTMENT OF TRANSPORTATION
BUREAU OF POLICY AND PLANNING
PLANNING INVENTORY AND DATA

TRAFFIC RECORDER DATA

TOWN OF DERBY

ROUTE

DIRECTION B

OLIVIA STREET - NORTH OF ROUTE 34

DAY	SUN	MON	TUE	WED	THU	FRI	SAT
DATE	0	08/03/2009	08/04/2009	0	0	0	0
TYPE							
HOUR							

2009 ADT = 3700 ACF = NA

12A	0	0	29	0	0	0	0
01A	0	0	10	0	0	0	0
02A	0	0	9	0	0	0	0
03A	0	9	0	0	0	0	0
04A	0	16	0	0	0	0	0
05A	0	32	0	0	0	0	0
06A	0	117	0	0	0	0	0
07A	0	214	0	0	0	0	0
08A	0	246	0	0	0	0	0
09A	0	242	0	0	0	0	0
10A	0	247	0	0	0	0	0
11A	0	280	0	0	0	0	0
12P	0	276	0	0	0	0	0
01P	0	246	0	0	0	0	0
02P	0	275	0	0	0	0	0
03P	0	288	0	0	0	0	0
04P	0	296	0	0	0	0	0
05P	0	264	0	0	0	0	0
06P	0	213	0	0	0	0	0
07P	0	211	0	0	0	0	0
08P	0	169	0	0	0	0	0
09P	0	111	0	0	0	0	0
10P	0	74	0	0	0	0	0
11P	0	72	0	0	0	0	0
TOT	0	3898	48	0	0	0	0

STATE OF CONNECTICUT
DEPARTMENT OF TRANSPORTATION
BUREAU OF POLICY AND PLANNING
PLANNING INVENTORY AND DATA

TRAFFIC RECORDER DATA

TOWN OF DERBY	ROUTE							DIRECTION B
SENTINEL HILL ROAD - NORTH OF ROUTE 34	SUN	MON	TUE	WED	THU	FRI	SAT	
DAY								
DATE	0	0	0	08/05/2009	08/06/2009	0	0	
TYPE								
HOUR								
	2009 ADT = 2400		ACF = NA					

12A	0	0	0	0	16	0	0	
01A	0	0	0	0	5	0	0	
02A	0	0	0	0	5	0	0	
03A	0	0	0	0	2	0	0	
04A	0	0	0	0	8	0	0	
05A	0	0	0	0	27	0	0	
06A	0	0	0	97	0	0	0	
07A	0	0	0	147	0	0	0	
08A	0	0	0	182	0	0	0	
09A	0	0	0	124	0	0	0	
10A	0	0	0	119	0	0	0	
11A	0	0	0	121	0	0	0	
12P	0	0	0	160	0	0	0	
01P	0	0	0	134	0	0	0	
02P	0	0	0	151	0	0	0	
03P	0	0	0	173	0	0	0	
04P	0	0	0	229	0	0	0	
05P	0	0	0	258	0	0	0	
06P	0	0	0	183	0	0	0	
07P	0	0	0	126	0	0	0	
08P	0	0	0	127	0	0	0	
09P	0	0	0	84	0	0	0	
10P	0	0	0	47	0	0	0	
11P	0	0	0	21	0	0	0	
TOT	0	0	0	2483	63	0	0	

STATE OF CONNECTICUT
 DEPARTMENT OF TRANSPORTATION
 BUREAU OF POLICY AND PLANNING
 PLANNING INVENTORY AND DATA

TRAFFIC RECORDER DATA

TOWN OF DERBY	ROUTE							DIRECTION B
SEYMOUR AVENUE - NORTH OF ELIZABETH STREET	SUN	MON	TUE	WED	THU	FRI	SAT	
DAY	0	0	0	08/05/2009	08/06/2009	0	0	
DATE	0	0	0	08/05/2009	08/06/2009	0	0	
TYPE								
HOUR								
	2009 ADT = 7100		ACF = NA					

12A	0	0	0	0	86	0	0	
01A	0	0	0	0	43	0	0	
02A	0	0	0	0	15	0	0	
03A	0	0	0	0	18	0	0	
04A	0	0	0	0	19	0	0	
05A	0	0	0	101	0	0	0	
06A	0	0	0	211	0	0	0	
07A	0	0	0	322	0	0	0	
08A	0	0	0	432	0	0	0	
09A	0	0	0	439	0	0	0	
10A	0	0	0	483	0	0	0	
11A	0	0	0	488	0	0	0	
12P	0	0	0	522	0	0	0	
01P	0	0	0	513	0	0	0	
02P	0	0	0	521	0	0	0	
03P	0	0	0	565	0	0	0	
04P	0	0	0	621	0	0	0	
05P	0	0	0	554	0	0	0	
06P	0	0	0	449	0	0	0	
07P	0	0	0	397	0	0	0	
08P	0	0	0	350	0	0	0	
09P	0	0	0	212	0	0	0	
10P	0	0	0	182	0	0	0	
11P	0	0	0	111	0	0	0	
TOT	0	0	0	7473	181	0	0	

STATE OF CONNECTICUT
DEPARTMENT OF TRANSPORTATION
BUREAU OF POLICY AND PLANNING
PLANNING INVENTORY AND DATA

TRAFFIC RECORDER DATA

TOWN OF DERBY	ROUTE							DIRECTION B
CRESCENT STREET - EAST OF BANK STREET	SUN	MON	TUE	WED	THU	FRI	SAT	
DAY	0	0	0	08/05/2009	08/06/2009	0	0	
DATE	0	0	0	08/05/2009	08/06/2009	0	0	
TYPE								
HOUR								
	2009 ADT = 450		ACF = NA					

12A	0	0	0	0	9	0	0	
01A	0	0	0	0	6	0	0	
02A	0	0	0	0	7	0	0	
03A	0	0	0	0	3	0	0	
04A	0	0	0	0	6	0	0	
05A	0	0	0	0	9	0	0	
06A	0	0	0	0	18	0	0	
07A	0	0	0	24	0	0	0	
08A	0	0	0	28	0	0	0	
09A	0	0	0	22	0	0	0	
10A	0	0	0	28	0	0	0	
11A	0	0	0	25	0	0	0	
12P	0	0	0	20	0	0	0	
01P	0	0	0	31	0	0	0	
02P	0	0	0	20	0	0	0	
03P	0	0	0	29	0	0	0	
04P	0	0	0	29	0	0	0	
05P	0	0	0	35	0	0	0	
06P	0	0	0	33	0	0	0	
07P	0	0	0	33	0	0	0	
08P	0	0	0	22	0	0	0	
09P	0	0	0	24	0	0	0	
10P	0	0	0	27	0	0	0	
11P	0	0	0	21	0	0	0	
TOT	0	0	0	451	58	0	0	

STATE OF CONNECTICUT
DEPARTMENT OF TRANSPORTATION
BUREAU OF POLICY AND PLANNING
PLANNING INVENTORY AND DATA

TRAFFIC RECORDER DATA

TOWN OF DERBY

ROUTE 34

DIRECTION B

EAST OF ELIZABETH STREET

DAY	SUN	MON	TUE	WED	THU	FRI	SAT
DATE	0	08/03/2009	08/04/2009	0	0	0	0
TYPE							
HOUR							

2009 ADT = 19200 ACF = NA

12A	0	0	153	0	0	0	0
01A	0	0	88	0	0	0	0
02A	0	0	71	0	0	0	0
03A	0	32	0	0	0	0	0
04A	0	89	0	0	0	0	0
05A	0	360	0	0	0	0	0
06A	0	893	0	0	0	0	0
07A	0	1340	0	0	0	0	0
08A	0	1434	0	0	0	0	0
09A	0	1217	0	0	0	0	0
10A	0	1189	0	0	0	0	0
11A	0	1151	0	0	0	0	0
12P	0	1285	0	0	0	0	0
01P	0	1194	0	0	0	0	0
02P	0	1274	0	0	0	0	0
03P	0	1390	0	0	0	0	0
04P	0	1482	0	0	0	0	0
05P	0	1561	0	0	0	0	0
06P	0	1251	0	0	0	0	0
07P	0	969	0	0	0	0	0
08P	0	862	0	0	0	0	0
09P	0	629	0	0	0	0	0
10P	0	418	0	0	0	0	0
11P	0	298	0	0	0	0	0
TOT	0	20318	312	0	0	0	0

STATE OF CONNECTICUT
DEPARTMENT OF TRANSPORTATION
BUREAU OF POLICY AND PLANNING
PLANNING INVENTORY AND DATA

TRAFFIC RECORDER DATA

TOWN OF DERBY	ROUTE							DIRECTION B
SODOM LANE - NORTH OF ROUTE 34	SUN	MON	TUE	WED	THU	FRI	SAT	
DAY								
DATE	0	08/03/2009	08/04/2009	0	0	0	0	
TYPE								
HOUR								
	2009 ADT = 6500		ACF = NA					

12A	0	0	52	0	0	0	0	
01A	0	0	21	0	0	0	0	
02A	0	0	11	0	0	0	0	
03A	0	0	10	0	0	0	0	
04A	0	0	29	0	0	0	0	
05A	0	85	0	0	0	0	0	
06A	0	165	0	0	0	0	0	
07A	0	279	0	0	0	0	0	
08A	0	325	0	0	0	0	0	
09A	0	338	0	0	0	0	0	
10A	0	448	0	0	0	0	0	
11A	0	485	0	0	0	0	0	
12P	0	550	0	0	0	0	0	
01P	0	518	0	0	0	0	0	
02P	0	514	0	0	0	0	0	
03P	0	497	0	0	0	0	0	
04P	0	493	0	0	0	0	0	
05P	0	505	0	0	0	0	0	
06P	0	480	0	0	0	0	0	
07P	0	406	0	0	0	0	0	
08P	0	347	0	0	0	0	0	
09P	0	189	0	0	0	0	0	
10P	0	132	0	0	0	0	0	
11P	0	93	0	0	0	0	0	
TOT	0	6849	123	0	0	0	0	

STATE OF CONNECTICUT
DEPARTMENT OF TRANSPORTATION
BUREAU OF POLICY AND PLANNING
PLANNING INVENTORY AND DATA

TRAFFIC RECORDER DATA

TOWN OF DERBY	ROUTE 853							DIRECTION E
(DIVISION ST)-E OF SR 727(PERSHING DR)	SUN	MON	TUE	WED	THU	FRI	SAT	
DAY	0	08/03/2009	08/04/2009	0	0	0	0	
DATE								
TYPE								
HOUR								
	2009 ADT = 10600	ACF = NA						

12A	0	0	124	0	0	0	0	
01A	0	0	62	0	0	0	0	
02A	0	0	42	0	0	0	0	
03A	0	0	28	0	0	0	0	
04A	0	35	0	0	0	0	0	
05A	0	81	0	0	0	0	0	
06A	0	213	0	0	0	0	0	
07A	0	355	0	0	0	0	0	
08A	0	474	0	0	0	0	0	
09A	0	636	0	0	0	0	0	
10A	0	653	0	0	0	0	0	
11A	0	733	0	0	0	0	0	
12P	0	825	0	0	0	0	0	
01P	0	763	0	0	0	0	0	
02P	0	758	0	0	0	0	0	
03P	0	866	0	0	0	0	0	
04P	0	954	0	0	0	0	0	
05P	0	970	0	0	0	0	0	
06P	0	773	0	0	0	0	0	
07P	0	688	0	0	0	0	0	
08P	0	595	0	0	0	0	0	
09P	0	395	0	0	0	0	0	
10P	0	244	0	0	0	0	0	
11P	0	184	0	0	0	0	0	
TOT	0	11195	256	0	0	0	0	

STATE OF CONNECTICUT
DEPARTMENT OF TRANSPORTATION
BUREAU OF POLICY AND PLANNING
PLANNING INVENTORY AND DATA

TRAFFIC RECORDER DATA

TOWN OF DERBY	ROUTE 853							DIRECTION W
(DIVISION ST)-E OF SR 727(PERSHING DR)								
DAY	SUN	MON	TUE	WED	THU	FRI	SAT	
DATE	0	08/03/2009	08/04/2009	0	0	0	0	
TYPE								
HOUR								
	2009 ADT = 10400		ACF = NA					

12A	0	0	92	0	0	0	0	
01A	0	0	55	0	0	0	0	
02A	0	0	28	0	0	0	0	
03A	0	0	25	0	0	0	0	
04A	0	49	0	0	0	0	0	
05A	0	129	0	0	0	0	0	
06A	0	374	0	0	0	0	0	
07A	0	495	0	0	0	0	0	
08A	0	590	0	0	0	0	0	
09A	0	623	0	0	0	0	0	
10A	0	704	0	0	0	0	0	
11A	0	703	0	0	0	0	0	
12P	0	775	0	0	0	0	0	
01P	0	751	0	0	0	0	0	
02P	0	759	0	0	0	0	0	
03P	0	805	0	0	0	0	0	
04P	0	815	0	0	0	0	0	
05P	0	836	0	0	0	0	0	
06P	0	685	0	0	0	0	0	
07P	0	658	0	0	0	0	0	
08P	0	555	0	0	0	0	0	
09P	0	335	0	0	0	0	0	
10P	0	216	0	0	0	0	0	
11P	0	150	0	0	0	0	0	
TOT	0	11007	200	0	0	0	0	

STATE OF CONNECTICUT
 DEPARTMENT OF TRANSPORTATION
 BUREAU OF POLICY AND PLANNING
 PLANNING INVENTORY AND DATA

TRAFFIC RECORDER DATA

TOWN OF DERBY	ROUTE							DIRECTION B
HALLOCK CT - WEST OF FACTORY STREET	SUN	MON	TUE	WED	THU	FRI	SAT	
DAY								
DATE	0	0	0	07/29/2009	07/30/2009	0	0	
TYPE								
HOUR								
	2009 ADT = 200		ACF = NA					

12A	0	0	0	0	0	0	0	
01A	0	0	0	0	0	0	0	
02A	0	0	0	0	0	0	0	
03A	0	0	0	0	0	0	0	
04A	0	0	0	0	0	0	0	
05A	0	0	0	0	2	0	0	
06A	0	0	0	0	5	0	0	
07A	0	0	0	0	10	0	0	
08A	0	0	0	0	13	0	0	
09A	0	0	0	13	25	0	0	
10A	0	0	0	11	0	0	0	
11A	0	0	0	32	0	0	0	
12P	0	0	0	20	0	0	0	
01P	0	0	0	23	0	0	0	
02P	0	0	0	20	0	0	0	
03P	0	0	0	20	0	0	0	
04P	0	0	0	5	0	0	0	
05P	0	0	0	24	0	0	0	
06P	0	0	0	2	0	0	0	
07P	0	0	0	5	0	0	0	
08P	0	0	0	2	0	0	0	
09P	0	0	0	1	0	0	0	
10P	0	0	0	2	0	0	0	
11P	0	0	0	2	0	0	0	
TOT	0	0	0	182	55	0	0	

STATE OF CONNECTICUT
DEPARTMENT OF TRANSPORTATION
BUREAU OF POLICY AND PLANNING
PLANNING INVENTORY AND DATA

TRAFFIC RECORDER DATA

TOWN OF DERBY	ROUTE							DIRECTION B
ACADEMY HILL ROAD - SOUTH OF PRINDLE AVE	SUN	MON	TUE	WED	THU	FRI	SAT	
DAY	0	0	0	08/05/2009	08/06/2009	0	0	
DATE	0	0	0	08/05/2009	08/06/2009	0	0	
TYPE								
HOUR								
	2009 ADT = 4800		ACF = NA					

12A	0	0	0	0	48	0	0	
01A	0	0	0	0	22	0	0	
02A	0	0	0	0	16	0	0	
03A	0	0	0	0	5	0	0	
04A	0	0	0	0	14	0	0	
05A	0	0	0	0	52	0	0	
06A	0	0	0	0	127	0	0	
07A	0	0	0	222	0	0	0	
08A	0	0	0	275	0	0	0	
09A	0	0	0	273	0	0	0	
10A	0	0	0	261	0	0	0	
11A	0	0	0	318	0	0	0	
12P	0	0	0	316	0	0	0	
01P	0	0	0	328	0	0	0	
02P	0	0	0	329	0	0	0	
03P	0	0	0	356	0	0	0	
04P	0	0	0	410	0	0	0	
05P	0	0	0	495	0	0	0	
06P	0	0	0	369	0	0	0	
07P	0	0	0	289	0	0	0	
08P	0	0	0	265	0	0	0	
09P	0	0	0	160	0	0	0	
10P	0	0	0	100	0	0	0	
11P	0	0	0	62	0	0	0	
TOT	0	0	0	4828	284	0	0	

STATE OF CONNECTICUT
DEPARTMENT OF TRANSPORTATION
BUREAU OF POLICY AND PLANNING
PLANNING INVENTORY AND DATA

TRAFFIC RECORDER DATA

TOWN OF DERBY	ROUTE							DIRECTION B
CHATFIELD STREET - NORTH OF NUTMEG AVE	SUN	MON	TUE	WED	THU	FRI	SAT	
DAY	0	0	0	08/05/2009	08/06/2009	0	0	
DATE	0	0	0	08/05/2009	08/06/2009	0	0	
TYPE								
HOUR								
	2009 ADT = 3400		ACF = NA					

12A	0	0	0	0	31	0	0	
01A	0	0	0	0	17	0	0	
02A	0	0	0	0	12	0	0	
03A	0	0	0	0	4	0	0	
04A	0	0	0	0	8	0	0	
05A	0	0	0	0	43	0	0	
06A	0	0	0	135	0	0	0	
07A	0	0	0	169	0	0	0	
08A	0	0	0	232	0	0	0	
09A	0	0	0	202	0	0	0	
10A	0	0	0	145	0	0	0	
11A	0	0	0	103	0	0	0	
12P	0	0	0	186	0	0	0	
01P	0	0	0	211	0	0	0	
02P	0	0	0	219	0	0	0	
03P	0	0	0	252	0	0	0	
04P	0	0	0	282	0	0	0	
05P	0	0	0	385	0	0	0	
06P	0	0	0	355	0	0	0	
07P	0	0	0	209	0	0	0	
08P	0	0	0	272	0	0	0	
09P	0	0	0	114	0	0	0	
10P	0	0	0	54	0	0	0	
11P	0	0	0	39	0	0	0	
TOT	0	0	0	3564	115	0	0	

STATE OF CONNECTICUT
DEPARTMENT OF TRANSPORTATION
BUREAU OF POLICY AND PLANNING
PLANNING INVENTORY AND DATA

TRAFFIC RECORDER DATA

TOWN OF DERBY	ROUTE							DIRECTION B
DAVID HUMPHREYS ROAD - EAST OF SUNSET DR	SUN	MON	TUE	WED	THU	FRI	SAT	
DAY	0	0	0	08/05/2009	08/06/2009	0	0	
DATE	0	0	0	08/05/2009	08/06/2009	0	0	
TYPE								
HOUR								
	2009 ADT = 4100		ACF = NA					

12A	0	0	0	0	47	0	0	
01A	0	0	0	0	23	0	0	
02A	0	0	0	0	25	0	0	
03A	0	0	0	0	14	0	0	
04A	0	0	0	0	20	0	0	
05A	0	0	0	0	46	0	0	
06A	0	0	0	0	106	0	0	
07A	0	0	0	193	0	0	0	
08A	0	0	0	222	0	0	0	
09A	0	0	0	237	0	0	0	
10A	0	0	0	234	0	0	0	
11A	0	0	0	300	0	0	0	
12P	0	0	0	258	0	0	0	
01P	0	0	0	269	0	0	0	
02P	0	0	0	289	0	0	0	
03P	0	0	0	315	0	0	0	
04P	0	0	0	334	0	0	0	
05P	0	0	0	402	0	0	0	
06P	0	0	0	289	0	0	0	
07P	0	0	0	253	0	0	0	
08P	0	0	0	214	0	0	0	
09P	0	0	0	141	0	0	0	
10P	0	0	0	75	0	0	0	
11P	0	0	0	65	0	0	0	
TOT	0	0	0	4090	281	0	0	

STATE OF CONNECTICUT
DEPARTMENT OF TRANSPORTATION
BUREAU OF POLICY AND PLANNING
PLANNING INVENTORY AND DATA

TRAFFIC RECORDER DATA

TOWN OF DERBY	ROUTE							DIRECTION B
DERBY-MILFORD ROAD - SOUTH OF ROUTE 34	SUN	MON	TUE	WED	THU	FRI	SAT	
DAY	0	08/03/2009	08/04/2009	0	0	0	0	
DATE								
TYPE								
HOUR								
	2009 ADT = 6900		ACF = NA					

12A	0	0	41	0	0	0	0	
01A	0	0	24	0	0	0	0	
02A	0	0	10	0	0	0	0	
03A	0	0	12	0	0	0	0	
04A	0	0	24	0	0	0	0	
05A	0	89	0	0	0	0	0	
06A	0	291	0	0	0	0	0	
07A	0	497	0	0	0	0	0	
08A	0	544	0	0	0	0	0	
09A	0	358	0	0	0	0	0	
10A	0	341	0	0	0	0	0	
11A	0	359	0	0	0	0	0	
12P	0	420	0	0	0	0	0	
01P	0	444	0	0	0	0	0	
02P	0	432	0	0	0	0	0	
03P	0	569	0	0	0	0	0	
04P	0	617	0	0	0	0	0	
05P	0	767	0	0	0	0	0	
06P	0	487	0	0	0	0	0	
07P	0	367	0	0	0	0	0	
08P	0	276	0	0	0	0	0	
09P	0	211	0	0	0	0	0	
10P	0	122	0	0	0	0	0	
11P	0	80	0	0	0	0	0	
TOT	0	7271	111	0	0	0	0	

STATE OF CONNECTICUT
 DEPARTMENT OF TRANSPORTATION
 BUREAU OF POLICY AND PLANNING
 PLANNING INVENTORY AND DATA

TRAFFIC RECORDER DATA

TOWN OF DERBY	ROUTE							DIRECTION B
DERBY NECK ROAD - WEST OF GREAT HILL ROAD	SUN	MON	TUE	WED	THU	FRI	SAT	
DAY								
DATE	0	0	0	07/29/2009	07/30/2009	0	0	
TYPE								
HOUR								
	2009 ADT = 250		ACF = NA					

12A	0	0	0	0	2	0	0	
01A	0	0	0	0	4	0	0	
02A	0	0	0	0	0	0	0	
03A	0	0	0	0	0	0	0	
04A	0	0	0	0	2	0	0	
05A	0	0	0	0	3	0	0	
06A	0	0	0	0	8	0	0	
07A	0	0	0	0	12	0	0	
08A	0	0	0	14	11	0	0	
09A	0	0	0	16	0	0	0	
10A	0	0	0	15	0	0	0	
11A	0	0	0	14	0	0	0	
12P	0	0	0	21	0	0	0	
01P	0	0	0	18	0	0	0	
02P	0	0	0	27	0	0	0	
03P	0	0	0	24	0	0	0	
04P	0	0	0	21	0	0	0	
05P	0	0	0	16	0	0	0	
06P	0	0	0	18	0	0	0	
07P	0	0	0	18	0	0	0	
08P	0	0	0	7	0	0	0	
09P	0	0	0	9	0	0	0	
10P	0	0	0	8	0	0	0	
11P	0	0	0	2	0	0	0	
TOT	0	0	0	248	42	0	0	

STATE OF CONNECTICUT
DEPARTMENT OF TRANSPORTATION
BUREAU OF POLICY AND PLANNING
PLANNING INVENTORY AND DATA

TRAFFIC RECORDER DATA

TOWN OF DERBY	ROUTE						DIRECTION B
ELIZABETH STREET - SOUTH OF COTTAGE STREET	SUN	MON	TUE	WED	THU	FRI	SAT
DAY							
DATE	0	0	0	08/05/2009	08/06/2009	0	0
TYPE							
HOUR							
	2009 ADT = 4900		ACF = NA				

12A	0	0	0	0	59	0	0
01A	0	0	0	0	32	0	0
02A	0	0	0	0	13	0	0
03A	0	0	0	0	6	0	0
04A	0	0	0	0	17	0	0
05A	0	0	0	0	53	0	0
06A	0	0	0	135	0	0	0
07A	0	0	0	227	0	0	0
08A	0	0	0	302	0	0	0
09A	0	0	0	325	0	0	0
10A	0	0	0	340	0	0	0
11A	0	0	0	345	0	0	0
12P	0	0	0	371	0	0	0
01P	0	0	0	359	0	0	0
02P	0	0	0	373	0	0	0
03P	0	0	0	341	0	0	0
04P	0	0	0	409	0	0	0
05P	0	0	0	383	0	0	0
06P	0	0	0	323	0	0	0
07P	0	0	0	264	0	0	0
08P	0	0	0	229	0	0	0
09P	0	0	0	143	0	0	0
10P	0	0	0	133	0	0	0
11P	0	0	0	69	0	0	0
TOT	0	0	0	5071	180	0	0

STATE OF CONNECTICUT
DEPARTMENT OF TRANSPORTATION
BUREAU OF POLICY AND PLANNING
PLANNING INVENTORY AND DATA

TRAFFIC RECORDER DATA

TOWN OF DERBY	ROUTE							DIRECTION B
HAWKINS STREET - SOUTH OF EAST NINTH ST	SUN	MON	TUE	WED	THU	FRI	SAT	
DAY								
DATE	0	0	0	07/29/2009	07/30/2009	0	0	
TYPE								
HOUR								
	2009 ADT = 1800		ACF = NA					

12A	0	0	0	0	21	0	0	
01A	0	0	0	0	11	0	0	
02A	0	0	0	0	7	0	0	
03A	0	0	0	0	9	0	0	
04A	0	0	0	0	6	0	0	
05A	0	0	0	0	21	0	0	
06A	0	0	0	0	45	0	0	
07A	0	0	0	0	92	0	0	
08A	0	0	0	0	95	0	0	
09A	0	0	0	101	108	0	0	
10A	0	0	0	103	0	0	0	
11A	0	0	0	129	0	0	0	
12P	0	0	0	136	0	0	0	
01P	0	0	0	122	0	0	0	
02P	0	0	0	141	0	0	0	
03P	0	0	0	140	0	0	0	
04P	0	0	0	148	0	0	0	
05P	0	0	0	137	0	0	0	
06P	0	0	0	120	0	0	0	
07P	0	0	0	111	0	0	0	
08P	0	0	0	108	0	0	0	
09P	0	0	0	74	0	0	0	
10P	0	0	0	46	0	0	0	
11P	0	0	0	45	0	0	0	
TOT	0	0	0	1661	415	0	0	

STATE OF CONNECTICUT
 DEPARTMENT OF TRANSPORTATION
 BUREAU OF POLICY AND PLANNING
 PLANNING INVENTORY AND DATA

TRAFFIC RECORDER DATA

TOWN OF DERBY	ROUTE							DIRECTION B
HAWTHORNE AVENUE - WEST OF COON HOLLOW RD	SUN	MON	TUE	WED	THU	FRI	SAT	
DAY								
DATE	0	08/10/2009	08/11/2009	0	0	0	0	
TYPE								
HOUR								
	2009 ADT = 1600		ACF = NA					

12A	0	0	4	0	0	0	0	
01A	0	0	5	0	0	0	0	
02A	0	0	3	0	0	0	0	
03A	0	0	2	0	0	0	0	
04A	0	0	6	0	0	0	0	
05A	0	0	4	0	0	0	0	
06A	0	0	48	0	0	0	0	
07A	0	0	68	0	0	0	0	
08A	0	85	0	0	0	0	0	
09A	0	95	0	0	0	0	0	
10A	0	105	0	0	0	0	0	
11A	0	114	0	0	0	0	0	
12P	0	120	0	0	0	0	0	
01P	0	130	0	0	0	0	0	
02P	0	140	0	0	0	0	0	
03P	0	142	0	0	0	0	0	
04P	0	154	0	0	0	0	0	
05P	0	148	0	0	0	0	0	
06P	0	95	0	0	0	0	0	
07P	0	91	0	0	0	0	0	
08P	0	97	0	0	0	0	0	
09P	0	41	0	0	0	0	0	
10P	0	26	0	0	0	0	0	
11P	0	14	0	0	0	0	0	
TOT	0	1597	140	0	0	0	0	

STATE OF CONNECTICUT
 DEPARTMENT OF TRANSPORTATION
 BUREAU OF POLICY AND PLANNING
 PLANNING INVENTORY AND DATA

TRAFFIC RECORDER DATA

TOWN OF DERBY	ROUTE							DIRECTION B
HAWTHORNE AVENUE - NW OF CEDRIC AVENUE	SUN	MON	TUE	WED	THU	FRI	SAT	
DAY								
DATE	0	0	0	07/29/2009	07/30/2009	0	0	
TYPE								
HOUR								
	2009 ADT = 1400		ACF = NA					

12A	0	0	0	0	10	0	0	
01A	0	0	0	0	9	0	0	
02A	0	0	0	0	6	0	0	
03A	0	0	0	0	1	0	0	
04A	0	0	0	0	4	0	0	
05A	0	0	0	0	20	0	0	
06A	0	0	0	0	46	0	0	
07A	0	0	0	0	97	0	0	
08A	0	0	0	97	79	0	0	
09A	0	0	0	72	0	0	0	
10A	0	0	0	77	0	0	0	
11A	0	0	0	81	0	0	0	
12P	0	0	0	91	0	0	0	
01P	0	0	0	92	0	0	0	
02P	0	0	0	117	0	0	0	
03P	0	0	0	132	0	0	0	
04P	0	0	0	128	0	0	0	
05P	0	0	0	115	0	0	0	
06P	0	0	0	85	0	0	0	
07P	0	0	0	67	0	0	0	
08P	0	0	0	60	0	0	0	
09P	0	0	0	47	0	0	0	
10P	0	0	0	19	0	0	0	
11P	0	0	0	14	0	0	0	
TOT	0	0	0	1294	272	0	0	

STATE OF CONNECTICUT
 DEPARTMENT OF TRANSPORTATION
 BUREAU OF POLICY AND PLANNING
 PLANNING INVENTORY AND DATA

TRAFFIC RECORDER DATA

TOWN OF DERBY	ROUTE							DIRECTION B
HAWTHORNE AVENUE - SOUTH OF JOYCE AVENUE	SUN	MON	TUE	WED	THU	FRI	SAT	
DAY								
DATE	0	0	0	07/29/2009	07/30/2009	0	0	
TYPE								
HOUR								
	2009 ADT = 750		ACF = NA					

12A	0	0	0	0	6	0	0	
01A	0	0	0	0	6	0	0	
02A	0	0	0	0	2	0	0	
03A	0	0	0	0	1	0	0	
04A	0	0	0	0	2	0	0	
05A	0	0	0	0	7	0	0	
06A	0	0	0	0	26	0	0	
07A	0	0	0	0	68	0	0	
08A	0	0	0	50	52	0	0	
09A	0	0	0	43	0	0	0	
10A	0	0	0	41	0	0	0	
11A	0	0	0	43	0	0	0	
12P	0	0	0	51	0	0	0	
01P	0	0	0	45	0	0	0	
02P	0	0	0	58	0	0	0	
03P	0	0	0	74	0	0	0	
04P	0	0	0	64	0	0	0	
05P	0	0	0	67	0	0	0	
06P	0	0	0	52	0	0	0	
07P	0	0	0	36	0	0	0	
08P	0	0	0	39	0	0	0	
09P	0	0	0	24	0	0	0	
10P	0	0	0	11	0	0	0	
11P	0	0	0	5	0	0	0	
TOT	0	0	0	703	170	0	0	

STATE OF CONNECTICUT
 DEPARTMENT OF TRANSPORTATION
 BUREAU OF POLICY AND PLANNING
 PLANNING INVENTORY AND DATA

TRAFFIC RECORDER DATA

TOWN OF DERBY	ROUTE							DIRECTION B
MAPLE AVENUE - NORTH OF SPRING STREET	SUN	MON	TUE	WED	THU	FRI	SAT	
DAY	0	08/17/2009	08/18/2009	0	0	0	0	
DATE								
TYPE								
HOUR								
	2009 ADT = 2500		ACF = NA					

12A	0	0	23	0	0	0	0	
01A	0	0	25	0	0	0	0	
02A	0	0	10	0	0	0	0	
03A	0	0	13	0	0	0	0	
04A	0	0	13	0	0	0	0	
05A	0	0	30	0	0	0	0	
06A	0	0	83	0	0	0	0	
07A	0	0	107	0	0	0	0	
08A	0	140	133	0	0	0	0	
09A	0	151	155	0	0	0	0	
10A	0	133	178	0	0	0	0	
11A	0	168	0	0	0	0	0	
12P	0	193	0	0	0	0	0	
01P	0	162	0	0	0	0	0	
02P	0	177	0	0	0	0	0	
03P	0	197	0	0	0	0	0	
04P	0	219	0	0	0	0	0	
05P	0	172	0	0	0	0	0	
06P	0	161	0	0	0	0	0	
07P	0	148	0	0	0	0	0	
08P	0	127	0	0	0	0	0	
09P	0	88	0	0	0	0	0	
10P	0	65	0	0	0	0	0	
11P	0	60	0	0	0	0	0	
TOT	0	2361	770	0	0	0	0	

STATE OF CONNECTICUT
DEPARTMENT OF TRANSPORTATION
BUREAU OF POLICY AND PLANNING
PLANNING INVENTORY AND DATA

TRAFFIC RECORDER DATA

TOWN OF DERBY	ROUTE							DIRECTION S
OLIVIA ST (1W SB) - NORTH OF COTTAGE ST	SUN	MON	TUE	WED	THU	FRI	SAT	
DAY								
DATE	0	0	0	07/29/2009	07/30/2009	0	0	
TYPE								
HOUR								
	2009 ADT = 800		ACF = NA					

12A	0	0	0	0	9	0	0	
01A	0	0	0	0	6	0	0	
02A	0	0	0	0	4	0	0	
03A	0	0	0	0	4	0	0	
04A	0	0	0	0	4	0	0	
05A	0	0	0	0	6	0	0	
06A	0	0	0	0	17	0	0	
07A	0	0	0	0	52	0	0	
08A	0	0	0	0	63	0	0	
09A	0	0	0	40	42	0	0	
10A	0	0	0	40	0	0	0	
11A	0	0	0	42	0	0	0	
12P	0	0	0	54	0	0	0	
01P	0	0	0	58	0	0	0	
02P	0	0	0	56	0	0	0	
03P	0	0	0	61	0	0	0	
04P	0	0	0	45	0	0	0	
05P	0	0	0	72	0	0	0	
06P	0	0	0	56	0	0	0	
07P	0	0	0	74	0	0	0	
08P	0	0	0	41	0	0	0	
09P	0	0	0	32	0	0	0	
10P	0	0	0	28	0	0	0	
11P	0	0	0	13	0	0	0	
TOT	0	0	0	712	207	0	0	

STATE OF CONNECTICUT
 DEPARTMENT OF TRANSPORTATION
 BUREAU OF POLICY AND PLANNING
 PLANNING INVENTORY AND DATA

TRAFFIC RECORDER DATA

TOWN OF DERBY	ROUTE							DIRECTION B
SEVENTH STREET - EAST OF SMITH STREET	SUN	MON	TUE	WED	THU	FRI	SAT	
DAY								
DATE	0	08/17/2009	08/18/2009	0	0	0	0	
TYPE								
HOUR								
	2009 ADT = 400		ACF = NA					

12A	0	0	3	0	0	0	0	
01A	0	0	5	0	0	0	0	
02A	0	0	0	0	0	0	0	
03A	0	0	1	0	0	0	0	
04A	0	0	0	0	0	0	0	
05A	0	0	1	0	0	0	0	
06A	0	0	10	0	0	0	0	
07A	0	0	13	0	0	0	0	
08A	0	20	20	0	0	0	0	
09A	0	20	34	0	0	0	0	
10A	0	26	21	0	0	0	0	
11A	0	28	0	0	0	0	0	
12P	0	25	0	0	0	0	0	
01P	0	31	0	0	0	0	0	
02P	0	26	0	0	0	0	0	
03P	0	21	0	0	0	0	0	
04P	0	27	0	0	0	0	0	
05P	0	48	0	0	0	0	0	
06P	0	31	0	0	0	0	0	
07P	0	28	0	0	0	0	0	
08P	0	27	0	0	0	0	0	
09P	0	13	0	0	0	0	0	
10P	0	5	0	0	0	0	0	
11P	0	5	0	0	0	0	0	
TOT	0	381	108	0	0	0	0	

STATE OF CONNECTICUT
 DEPARTMENT OF TRANSPORTATION
 BUREAU OF POLICY AND PLANNING
 PLANNING INVENTORY AND DATA

TRAFFIC RECORDER DATA

TOWN OF DERBY	ROUTE							DIRECTION W
SIXTH ST(1W WB) - EAST OF ANSON STREET	SUN	MON	TUE	WED	THU	FRI	SAT	
DAY								
DATE	0	0	0	08/05/2009	08/06/2009	0	0	
TYPE								
HOUR								
	2009 ADT = 1100		ACF = NA					

12A	0	0	0	0	18	0	0	
01A	0	0	0	0	13	0	0	
02A	0	0	0	0	3	0	0	
03A	0	0	0	0	4	0	0	
04A	0	0	0	0	1	0	0	
05A	0	0	0	0	5	0	0	
06A	0	0	0	0	18	0	0	
07A	0	0	0	30	0	0	0	
08A	0	0	0	59	0	0	0	
09A	0	0	0	53	0	0	0	
10A	0	0	0	50	0	0	0	
11A	0	0	0	61	0	0	0	
12P	0	0	0	76	0	0	0	
01P	0	0	0	74	0	0	0	
02P	0	0	0	95	0	0	0	
03P	0	0	0	87	0	0	0	
04P	0	0	0	73	0	0	0	
05P	0	0	0	117	0	0	0	
06P	0	0	0	94	0	0	0	
07P	0	0	0	63	0	0	0	
08P	0	0	0	58	0	0	0	
09P	0	0	0	46	0	0	0	
10P	0	0	0	37	0	0	0	
11P	0	0	0	16	0	0	0	
TOT	0	0	0	1089	62	0	0	

STATE OF CONNECTICUT
DEPARTMENT OF TRANSPORTATION
BUREAU OF POLICY AND PLANNING
PLANNING INVENTORY AND DATA

TRAFFIC RECORDER DATA

TOWN OF DERBY	ROUTE							DIRECTION B
CAROLINE ST - SOUTH OF HALLOCK CT	SUN	MON	TUE	WED	THU	FRI	SAT	
DAY								
DATE	0	08/10/2009	08/11/2009	0	0	0	0	
TYPE								
HOUR								
	2009 ADT = 200		ACF = NA					

12A	0	0	0	0	0	0	0	
01A	0	0	0	0	0	0	0	
02A	0	0	0	0	0	0	0	
03A	0	0	0	0	0	0	0	
04A	0	0	1	0	0	0	0	
05A	0	0	0	0	0	0	0	
06A	0	0	7	0	0	0	0	
07A	0	0	6	0	0	0	0	
08A	0	13	0	0	0	0	0	
09A	0	13	0	0	0	0	0	
10A	0	9	0	0	0	0	0	
11A	0	25	0	0	0	0	0	
12P	0	25	0	0	0	0	0	
01P	0	30	0	0	0	0	0	
02P	0	25	0	0	0	0	0	
03P	0	20	0	0	0	0	0	
04P	0	15	0	0	0	0	0	
05P	0	5	0	0	0	0	0	
06P	0	9	0	0	0	0	0	
07P	0	7	0	0	0	0	0	
08P	0	5	0	0	0	0	0	
09P	0	9	0	0	0	0	0	
10P	0	1	0	0	0	0	0	
11P	0	0	0	0	0	0	0	
TOT	0	211	14	0	0	0	0	

STATE OF CONNECTICUT
DEPARTMENT OF TRANSPORTATION
BUREAU OF POLICY AND PLANNING
PLANNING INVENTORY AND DATA

TRAFFIC RECORDER DATA

TOWN OF DERBY	ROUTE							DIRECTION B
DONNA AVENUE - WEST OF JOYCE AVENUE	SUN	MON	TUE	WED	THU	FRI	SAT	
DAY								
DATE	0	0	0	07/29/2009	07/30/2009	0	0	
TYPE								
HOUR								
	2009 ADT = 80		ACF = NA					

12A	0	0	0	0	1	0	0	
01A	0	0	0	0	0	0	0	
02A	0	0	0	0	0	0	0	
03A	0	0	0	0	0	0	0	
04A	0	0	0	0	1	0	0	
05A	0	0	0	0	2	0	0	
06A	0	0	0	0	8	0	0	
07A	0	0	0	0	8	0	0	
08A	0	0	0	2	2	0	0	
09A	0	0	0	1	0	0	0	
10A	0	0	0	3	0	0	0	
11A	0	0	0	0	0	0	0	
12P	0	0	0	2	0	0	0	
01P	0	0	0	1	0	0	0	
02P	0	0	0	7	0	0	0	
03P	0	0	0	9	0	0	0	
04P	0	0	0	10	0	0	0	
05P	0	0	0	12	0	0	0	
06P	0	0	0	5	0	0	0	
07P	0	0	0	5	0	0	0	
08P	0	0	0	3	0	0	0	
09P	0	0	0	7	0	0	0	
10P	0	0	0	3	0	0	0	
11P	0	0	0	0	0	0	0	
TOT	0	0	0	70	22	0	0	

STATE OF CONNECTICUT
DEPARTMENT OF TRANSPORTATION
BUREAU OF POLICY AND PLANNING
PLANNING INVENTORY AND DATA

TRAFFIC RECORDER DATA

TOWN OF DERBY

ROUTE 115

DIRECTION B

AT ANSONIA TOWN LINE

DAY	SUN	MON	TUE	WED	THU	FRI	SAT
DATE	0	08/03/2009	08/04/2009	0	0	0	0
TYPE							
HOUR							

2009 ADT = 13800 ACF = NA

12A	0	0	142	0	0	0	0
01A	0	0	63	0	0	0	0
02A	0	0	46	0	0	0	0
03A	0	0	29	0	0	0	0
04A	0	0	45	0	0	0	0
05A	0	156	0	0	0	0	0
06A	0	371	0	0	0	0	0
07A	0	671	0	0	0	0	0
08A	0	787	0	0	0	0	0
09A	0	795	0	0	0	0	0
10A	0	866	0	0	0	0	0
11A	0	927	0	0	0	0	0
12P	0	1011	0	0	0	0	0
01P	0	946	0	0	0	0	0
02P	0	1039	0	0	0	0	0
03P	0	1064	0	0	0	0	0
04P	0	1121	0	0	0	0	0
05P	0	1141	0	0	0	0	0
06P	0	971	0	0	0	0	0
07P	0	861	0	0	0	0	0
08P	0	722	0	0	0	0	0
09P	0	494	0	0	0	0	0
10P	0	314	0	0	0	0	0
11P	0	218	0	0	0	0	0
TOT	0	14475	325	0	0	0	0

STATE OF CONNECTICUT
DEPARTMENT OF TRANSPORTATION
BUREAU OF POLICY AND PLANNING
PLANNING INVENTORY AND DATA

TRAFFIC RECORDER DATA

TOWN OF DERBY	ROUTE							DIRECTION N
HAWKINS ST(1W NB) - SOUTH OF EIGHTH ST	SUN	MON	TUE	WED	THU	FRI	SAT	
DAY								
DATE	0	0	0	07/29/2009	07/30/2009	0	0	
TYPE								
HOUR								
	2009 ADT = 1000		ACF = NA					

12A	0	0	0	0	10	0	0	
01A	0	0	0	0	7	0	0	
02A	0	0	0	0	5	0	0	
03A	0	0	0	0	5	0	0	
04A	0	0	0	0	3	0	0	
05A	0	0	0	0	23	0	0	
06A	0	0	0	0	22	0	0	
07A	0	0	0	0	31	0	0	
08A	0	0	0	0	55	0	0	
09A	0	0	0	63	59	0	0	
10A	0	0	0	62	0	0	0	
11A	0	0	0	60	0	0	0	
12P	0	0	0	72	0	0	0	
01P	0	0	0	65	0	0	0	
02P	0	0	0	84	0	0	0	
03P	0	0	0	75	0	0	0	
04P	0	0	0	72	0	0	0	
05P	0	0	0	85	0	0	0	
06P	0	0	0	60	0	0	0	
07P	0	0	0	74	0	0	0	
08P	0	0	0	61	0	0	0	
09P	0	0	0	50	0	0	0	
10P	0	0	0	27	0	0	0	
11P	0	0	0	28	0	0	0	
TOT	0	0	0	938	220	0	0	

STATE OF CONNECTICUT
DEPARTMENT OF TRANSPORTATION
BUREAU OF POLICY AND PLANNING
PLANNING INVENTORY AND DATA

TRAFFIC RECORDER DATA

TOWN OF DERBY	ROUTE						DIRECTION B
CRESCENT ST - EAST OF MOUNT PLEASANT ST	SUN	MON	TUE	WED	THU	FRI	SAT
DAY							
DATE	0	0	0	08/05/2009	08/06/2009	0	0
TYPE							
HOUR							
	2009 ADT = 60		ACF = NA				

12A	0	0	0	0	0	0	0
01A	0	0	0	0	0	0	0
02A	0	0	0	0	0	0	0
03A	0	0	0	0	0	0	0
04A	0	0	0	0	2	0	0
05A	0	0	0	0	5	0	0
06A	0	0	0	0	2	0	0
07A	0	0	0	1	0	0	0
08A	0	0	0	2	0	0	0
09A	0	0	0	2	0	0	0
10A	0	0	0	16	0	0	0
11A	0	0	0	2	0	0	0
12P	0	0	0	0	0	0	0
01P	0	0	0	2	0	0	0
02P	0	0	0	5	0	0	0
03P	0	0	0	4	0	0	0
04P	0	0	0	9	0	0	0
05P	0	0	0	1	0	0	0
06P	0	0	0	2	0	0	0
07P	0	0	0	8	0	0	0
08P	0	0	0	1	0	0	0
09P	0	0	0	2	0	0	0
10P	0	0	0	1	0	0	0
11P	0	0	0	0	0	0	0
TOT	0	0	0	58	9	0	0

STATE OF CONNECTICUT
DEPARTMENT OF TRANSPORTATION
BUREAU OF POLICY AND PLANNING
PLANNING INVENTORY AND DATA

TRAFFIC RECORDER DATA

TOWN OF DERBY	ROUTE 34							DIRECTION N
SOUTH OF DERBY AVE EXT	SUN	MON	TUE	WED	THU	FRI	SAT	
DAY	0	08/03/2009	08/04/2009	0	0	0	0	
DATE								
TYPE								
HOUR								
	2009 ADT = 21600		ACF = NA					

12A	0	0	219	0	0	0	0	
01A	0	0	130	0	0	0	0	
02A	0	84	0	0	0	0	0	
03A	0	60	0	0	0	0	0	
04A	0	119	0	0	0	0	0	
05A	0	376	0	0	0	0	0	
06A	0	860	0	0	0	0	0	
07A	0	1283	0	0	0	0	0	
08A	0	1432	0	0	0	0	0	
09A	0	1136	0	0	0	0	0	
10A	0	1171	0	0	0	0	0	
11A	0	1246	0	0	0	0	0	
12P	0	1351	0	0	0	0	0	
01P	0	1349	0	0	0	0	0	
02P	0	1544	0	0	0	0	0	
03P	0	1650	0	0	0	0	0	
04P	0	1801	0	0	0	0	0	
05P	0	1984	0	0	0	0	0	
06P	0	1528	0	0	0	0	0	
07P	0	1100	0	0	0	0	0	
08P	0	1094	0	0	0	0	0	
09P	0	851	0	0	0	0	0	
10P	0	524	0	0	0	0	0	
11P	0	365	0	0	0	0	0	
TOT	0	22908	349	0	0	0	0	

STATE OF CONNECTICUT
 DEPARTMENT OF TRANSPORTATION
 BUREAU OF POLICY AND PLANNING
 PLANNING INVENTORY AND DATA

TRAFFIC RECORDER DATA

TOWN OF DERBY	ROUTE 34							DIRECTION S
SOUTH OF DERBY AVE EXT	SUN	MON	TUE	WED	THU	FRI	SAT	
DAY	0	08/03/2009	08/04/2009	0	0	0	0	
DATE								
TYPE								
HOUR								
	2009 ADT = 21400		ACF = NA					

12A	0	0	195	0	0	0	0	
01A	0	0	73	0	0	0	0	
02A	0	67	0	0	0	0	0	
03A	0	51	0	0	0	0	0	
04A	0	149	0	0	0	0	0	
05A	0	464	0	0	0	0	0	
06A	0	1129	0	0	0	0	0	
07A	0	1584	0	0	0	0	0	
08A	0	1544	0	0	0	0	0	
09A	0	1343	0	0	0	0	0	
10A	0	1409	0	0	0	0	0	
11A	0	1350	0	0	0	0	0	
12P	0	1466	0	0	0	0	0	
01P	0	1345	0	0	0	0	0	
02P	0	1406	0	0	0	0	0	
03P	0	1584	0	0	0	0	0	
04P	0	1676	0	0	0	0	0	
05P	0	1733	0	0	0	0	0	
06P	0	1369	0	0	0	0	0	
07P	0	1030	0	0	0	0	0	
08P	0	762	0	0	0	0	0	
09P	0	572	0	0	0	0	0	
10P	0	403	0	0	0	0	0	
11P	0	272	0	0	0	0	0	
TOT	0	22708	268	0	0	0	0	

STATE OF CONNECTICUT
DEPARTMENT OF TRANSPORTATION
BUREAU OF POLICY AND PLANNING
PLANNING INVENTORY AND DATA

TRAFFIC RECORDER DATA

TOWN OF DERBY	ROUTE 34							DIRECTION E
WEST OF ROUTE 115	SUN	MON	TUE	WED	THU	FRI	SAT	
DAY	0	08/03/2009	08/04/2009	08/05/2009	0	0	0	
DATE								
TYPE								
HOUR								
	2009 ADT = 21900		ACF = NA					

12A	0	0	218	209	0	0	0	
01A	0	0	77	111	0	0	0	
02A	0	71	65	67	0	0	0	
03A	0	49	76	0	0	0	0	
04A	0	136	134	0	0	0	0	
05A	0	448	434	0	0	0	0	
06A	0	1076	1067	0	0	0	0	
07A	0	1518	1539	0	0	0	0	
08A	0	1515	1523	0	0	0	0	
09A	0	1286	1330	0	0	0	0	
10A	0	1359	1278	0	0	0	0	
11A	0	1335	1459	0	0	0	0	
12P	0	1478	1473	0	0	0	0	
01P	0	1325	1436	0	0	0	0	
02P	0	1447	1395	0	0	0	0	
03P	0	1662	1684	0	0	0	0	
04P	0	1770	1806	0	0	0	0	
05P	0	1826	1855	0	0	0	0	
06P	0	1467	1482	0	0	0	0	
07P	0	1107	1093	0	0	0	0	
08P	0	819	853	0	0	0	0	
09P	0	613	664	0	0	0	0	
10P	0	432	458	0	0	0	0	
11P	0	299	331	0	0	0	0	
TOT	0	23038	23730	387	0	0	0	

STATE OF CONNECTICUT
DEPARTMENT OF TRANSPORTATION
BUREAU OF POLICY AND PLANNING
PLANNING INVENTORY AND DATA

TRAFFIC RECORDER DATA

TOWN OF DERBY

ROUTE 34

DIRECTION W

WEST OF ROUTE 115

DAY	SUN	MON	TUE	WED	THU	FRI	SAT
DATE	0	0	08/04/2009	08/05/2009	0	0	0
TYPE							
HOUR							

2009 ADT = 21400

ACF = NA

12A	0	0	0	234	0	0	0
01A	0	0	0	117	0	0	0
02A	0	0	0	86	0	0	0
03A	0	0	67	0	0	0	0
04A	0	0	133	0	0	0	0
05A	0	0	418	0	0	0	0
06A	0	0	1046	0	0	0	0
07A	0	0	1413	0	0	0	0
08A	0	0	1495	0	0	0	0
09A	0	0	1156	0	0	0	0
10A	0	0	1117	0	0	0	0
11A	0	0	1214	0	0	0	0
12P	0	0	1277	0	0	0	0
01P	0	0	1386	0	0	0	0
02P	0	0	1380	0	0	0	0
03P	0	0	1661	0	0	0	0
04P	0	0	1841	0	0	0	0
05P	0	0	1571	0	0	0	0
06P	0	0	1622	0	0	0	0
07P	0	0	1058	0	0	0	0
08P	0	0	1061	0	0	0	0
09P	0	0	791	0	0	0	0
10P	0	0	533	0	0	0	0
11P	0	0	341	0	0	0	0
TOT	0	0	22581	437	0	0	0

STATE OF CONNECTICUT
DEPARTMENT OF TRANSPORTATION
BUREAU OF POLICY AND PLANNING
PLANNING INVENTORY AND DATA

TRAFFIC RECORDER DATA

TOWN OF DERBY		ROUTE 34						DIRECTION E
WEST OF SODOM LANE		SUN	MON	TUE	WED	THU	FRI	SAT
DAY	DATE	0	08/03/2009	08/04/2009	0	0	0	0
TYPE	HOUR	2009 ADT = 18000		ACF = NA		*****		
12A		0	0	171	0	0	0	0
01A		0	0	61	0	0	0	0
02A		0	60	0	0	0	0	0
03A		0	42	0	0	0	0	0
04A		0	126	0	0	0	0	0
05A		0	394	0	0	0	0	0
06A		0	970	0	0	0	0	0
07A		0	1270	0	0	0	0	0
08A		0	1291	0	0	0	0	0
09A		0	1128	0	0	0	0	0
10A		0	1193	0	0	0	0	0
11A		0	1183	0	0	0	0	0
12P		0	1210	0	0	0	0	0
01P		0	1162	0	0	0	0	0
02P		0	1215	0	0	0	0	0
03P		0	1327	0	0	0	0	0
04P		0	1359	0	0	0	0	0
05P		0	1425	0	0	0	0	0
06P		0	1212	0	0	0	0	0
07P		0	871	0	0	0	0	0
08P		0	667	0	0	0	0	0
09P		0	479	0	0	0	0	0
10P		0	343	0	0	0	0	0
11P		0	222	0	0	0	0	0
TOT		0	19149	232	0	0	0	0

STATE OF CONNECTICUT
DEPARTMENT OF TRANSPORTATION
BUREAU OF POLICY AND PLANNING
PLANNING INVENTORY AND DATA

TRAFFIC RECORDER DATA

TOWN OF DERBY	ROUTE 34							DIRECTION W
WEST OF SODOM LANE	SUN	MON	TUE	WED	THU	FRI	SAT	
DAY	0	08/03/2009	08/04/2009	0	0	0	0	
DATE								
TYPE								
HOUR								
	2009 ADT = 18300		ACF = NA					

12A	0	0	194	0	0	0	0	
01A	0	0	106	0	0	0	0	
02A	0	70	22	0	0	0	0	
03A	0	55	0	0	0	0	0	
04A	0	109	0	0	0	0	0	
05A	0	313	0	0	0	0	0	
06A	0	687	0	0	0	0	0	
07A	0	1061	0	0	0	0	0	
08A	0	1162	0	0	0	0	0	
09A	0	944	0	0	0	0	0	
10A	0	1049	0	0	0	0	0	
11A	0	1074	0	0	0	0	0	
12P	0	1142	0	0	0	0	0	
01P	0	1179	0	0	0	0	0	
02P	0	1364	0	0	0	0	0	
03P	0	1365	0	0	0	0	0	
04P	0	1512	0	0	0	0	0	
05P	0	1609	0	0	0	0	0	
06P	0	1228	0	0	0	0	0	
07P	0	959	0	0	0	0	0	
08P	0	971	0	0	0	0	0	
09P	0	728	0	0	0	0	0	
10P	0	462	0	0	0	0	0	
11P	0	324	0	0	0	0	0	
TOT	0	19367	322	0	0	0	0	

STATE OF CONNECTICUT
DEPARTMENT OF TRANSPORTATION
BUREAU OF POLICY AND PLANNING
PLANNING INVENTORY AND DATA

TRAFFIC RECORDER DATA

TOWN OF DERBY	ROUTE							DIRECTION B
WATER STREET - SOUTH OF CAROLINE STREET	SUN	MON	TUE	WED	THU	FRI	SAT	
DAY								
DATE	0	08/17/2009	08/18/2009	0	0	0	0	
TYPE								
HOUR								
	2009 ADT = 1800		ACF = NA					

12A	0	0	10	0	0	0	0	
01A	0	0	8	0	0	0	0	
02A	0	0	7	0	0	0	0	
03A	0	0	4	0	0	0	0	
04A	0	0	5	0	0	0	0	
05A	0	0	36	0	0	0	0	
06A	0	0	63	0	0	0	0	
07A	0	0	142	0	0	0	0	
08A	0	110	174	0	0	0	0	
09A	0	104	97	0	0	0	0	
10A	0	108	93	0	0	0	0	
11A	0	106	0	0	0	0	0	
12P	0	121	0	0	0	0	0	
01P	0	113	0	0	0	0	0	
02P	0	122	0	0	0	0	0	
03P	0	138	0	0	0	0	0	
04P	0	169	0	0	0	0	0	
05P	0	154	0	0	0	0	0	
06P	0	104	0	0	0	0	0	
07P	0	94	0	0	0	0	0	
08P	0	63	0	0	0	0	0	
09P	0	52	0	0	0	0	0	
10P	0	32	0	0	0	0	0	
11P	0	30	0	0	0	0	0	
TOT	0	1620	639	0	0	0	0	

STATE OF CONNECTICUT
DEPARTMENT OF TRANSPORTATION
BUREAU OF POLICY AND PLANNING
PLANNING INVENTORY AND DATA

TRAFFIC RECORDER DATA

TOWN OF DERBY	ROUTE							DIRECTION B
CAROLINE STREET - SOUTH OF ELIZABETH ST	SUN	MON	TUE	WED	THU	FRI	SAT	
DAY								
DATE	0	0	0	08/05/2009	08/06/2009	0	0	
TYPE								
HOUR								
	2009 ADT = 2200		ACF = NA					

12A	0	0	0	0	26	0	0	
01A	0	0	0	0	11	0	0	
02A	0	0	0	0	9	0	0	
03A	0	0	0	0	9	0	0	
04A	0	0	0	0	6	0	0	
05A	0	0	0	40	0	0	0	
06A	0	0	0	72	0	0	0	
07A	0	0	0	120	0	0	0	
08A	0	0	0	124	0	0	0	
09A	0	0	0	133	0	0	0	
10A	0	0	0	126	0	0	0	
11A	0	0	0	136	0	0	0	
12P	0	0	0	162	0	0	0	
01P	0	0	0	149	0	0	0	
02P	0	0	0	170	0	0	0	
03P	0	0	0	171	0	0	0	
04P	0	0	0	199	0	0	0	
05P	0	0	0	178	0	0	0	
06P	0	0	0	155	0	0	0	
07P	0	0	0	107	0	0	0	
08P	0	0	0	103	0	0	0	
09P	0	0	0	69	0	0	0	
10P	0	0	0	44	0	0	0	
11P	0	0	0	29	0	0	0	
TOT	0	0	0	2287	61	0	0	

STATE OF CONNECTICUT
DEPARTMENT OF TRANSPORTATION
BUREAU OF POLICY AND PLANNING
PLANNING INVENTORY AND DATA

TRAFFIC RECORDER DATA

TOWN OF DERBY

ROUTE

DIRECTION B

SENTINEL HILL ROAD - EAST OF LAURAL AVENUE

DAY	SUN	MON	TUE	WED	THU	FRI	SAT
DATE	0	0	0	08/05/2009	08/06/2009	0	0
TYPE							
HOUR							

2009 ADT = 5300 ACF = NA

12A	0	0	0	0	50	0	0
01A	0	0	0	0	25	0	0
02A	0	0	0	0	17	0	0
03A	0	0	0	0	10	0	0
04A	0	0	0	0	17	0	0
05A	0	0	0	0	54	0	0
06A	0	0	0	0	164	0	0
07A	0	0	0	273	0	0	0
08A	0	0	0	317	0	0	0
09A	0	0	0	297	0	0	0
10A	0	0	0	290	0	0	0
11A	0	0	0	339	0	0	0
12P	0	0	0	345	0	0	0
01P	0	0	0	353	0	0	0
02P	0	0	0	360	0	0	0
03P	0	0	0	392	0	0	0
04P	0	0	0	460	0	0	0
05P	0	0	0	536	0	0	0
06P	0	0	0	378	0	0	0
07P	0	0	0	320	0	0	0
08P	0	0	0	292	0	0	0
09P	0	0	0	173	0	0	0
10P	0	0	0	110	0	0	0
11P	0	0	0	81	0	0	0
TOT	0	0	0	5316	337	0	0

STATE OF CONNECTICUT
DEPARTMENT OF TRANSPORTATION
BUREAU OF POLICY AND PLANNING
PLANNING INVENTORY AND DATA

TRAFFIC RECORDER DATA

TOWN OF DERBY	ROUTE							DIRECTION B
CEDRIC AVENUE - NW OF PARK AVENUE	SUN	MON	TUE	WED	THU	FRI	SAT	
DAY								
DATE	0	0	0	07/29/2009	07/30/2009	0	0	
TYPE								
HOUR								
	2009 ADT = 1500		ACF = NA					

12A	0	0	0	0	16	0	0	
01A	0	0	0	0	13	0	0	
02A	0	0	0	0	6	0	0	
03A	0	0	0	0	1	0	0	
04A	0	0	0	0	2	0	0	
05A	0	0	0	0	26	0	0	
06A	0	0	0	0	59	0	0	
07A	0	0	0	0	96	0	0	
08A	0	0	0	0	97	0	0	
09A	0	0	0	87	0	0	0	
10A	0	0	0	65	0	0	0	
11A	0	0	0	101	0	0	0	
12P	0	0	0	111	0	0	0	
01P	0	0	0	106	0	0	0	
02P	0	0	0	98	0	0	0	
03P	0	0	0	123	0	0	0	
04P	0	0	0	146	0	0	0	
05P	0	0	0	155	0	0	0	
06P	0	0	0	111	0	0	0	
07P	0	0	0	83	0	0	0	
08P	0	0	0	73	0	0	0	
09P	0	0	0	36	0	0	0	
10P	0	0	0	28	0	0	0	
11P	0	0	0	14	0	0	0	
TOT	0	0	0	1337	316	0	0	

STATE OF CONNECTICUT
 DEPARTMENT OF TRANSPORTATION
 BUREAU OF POLICY AND PLANNING
 PLANNING INVENTORY AND DATA

TRAFFIC RECORDER DATA

TOWN OF DERBY

ROUTE 34

DIRECTION B

SE OF NORTH AVENUE

DAY	SUN	MON	TUE	WED	THU	FRI	SAT
DATE	0	08/03/2009	08/04/2009	0	0	0	0
TYPE							
HOUR							

2009 ADT = 13200 ACF = 0.96

12A	0	0	123	0	0	0	0
01A	0	0	42	0	0	0	0
02A	0	0	40	0	0	0	0
03A	0	0	49	0	0	0	0
04A	0	85	0	0	0	0	0
05A	0	304	0	0	0	0	0
06A	0	762	0	0	0	0	0
07A	0	1110	0	0	0	0	0
08A	0	1114	0	0	0	0	0
09A	0	875	0	0	0	0	0
10A	0	782	0	0	0	0	0
11A	0	760	0	0	0	0	0
12P	0	875	0	0	0	0	0
01P	0	792	0	0	0	0	0
02P	0	890	0	0	0	0	0
03P	0	1018	0	0	0	0	0
04P	0	1089	0	0	0	0	0
05P	0	1189	0	0	0	0	0
06P	0	936	0	0	0	0	0
07P	0	594	0	0	0	0	0
08P	0	512	0	0	0	0	0
09P	0	388	0	0	0	0	0
10P	0	256	0	0	0	0	0
11P	0	155	0	0	0	0	0
TOT	0	14486	254	0	0	0	0

STATE OF CONNECTICUT
 DEPARTMENT OF TRANSPORTATION
 BUREAU OF POLICY AND PLANNING
 PLANNING INVENTORY AND DATA

TRAFFIC RECORDER DATA

TOWN OF DERBY		ROUTE 34						DIRECTION E
SW OF SENTINEL HILL ROAD		SUN	MON	TUE	WED	THU	FRI	SAT
DAY	DATE	0	08/03/2009	08/04/2009	0	0	0	0
TYPE	HOUR	2009 ADT = 20400		ACF = NA				

12A		0	0	181	0	0	0	0
01A		0	0	68	0	0	0	0
02A		0	64	0	0	0	0	0
03A		0	47	0	0	0	0	0
04A		0	144	0	0	0	0	0
05A		0	449	0	0	0	0	0
06A		0	1112	0	0	0	0	0
07A		0	1525	0	0	0	0	0
08A		0	1539	0	0	0	0	0
09A		0	1297	0	0	0	0	0
10A		0	1340	0	0	0	0	0
11A		0	1288	0	0	0	0	0
12P		0	1397	0	0	0	0	0
01P		0	1296	0	0	0	0	0
02P		0	1345	0	0	0	0	0
03P		0	1485	0	0	0	0	0
04P		0	1565	0	0	0	0	0
05P		0	1625	0	0	0	0	0
06P		0	1310	0	0	0	0	0
07P		0	989	0	0	0	0	0
08P		0	712	0	0	0	0	0
09P		0	546	0	0	0	0	0
10P		0	378	0	0	0	0	0
11P		0	247	0	0	0	0	0
TOT		0	21700	249	0	0	0	0

STATE OF CONNECTICUT
DEPARTMENT OF TRANSPORTATION
BUREAU OF POLICY AND PLANNING
PLANNING INVENTORY AND DATA

TRAFFIC RECORDER DATA

TOWN OF DERBY	ROUTE 34							DIRECTION W
SW OF SENTINEL HILL ROAD	SUN	MON	TUE	WED	THU	FRI	SAT	
DAY	0	08/03/2009	08/04/2009	0	0	0	0	
DATE	0	08/03/2009	08/04/2009	0	0	0	0	
TYPE								
HOUR								
	2009 ADT = 20400		ACF = NA					

12A	0	0	218	0	0	0	0	
01A	0	0	119	0	0	0	0	
02A	0	74	0	0	0	0	0	
03A	0	57	0	0	0	0	0	
04A	0	117	0	0	0	0	0	
05A	0	329	0	0	0	0	0	
06A	0	760	0	0	0	0	0	
07A	0	1156	0	0	0	0	0	
08A	0	1307	0	0	0	0	0	
09A	0	1040	0	0	0	0	0	
10A	0	1092	0	0	0	0	0	
11A	0	1163	0	0	0	0	0	
12P	0	1260	0	0	0	0	0	
01P	0	1268	0	0	0	0	0	
02P	0	1496	0	0	0	0	0	
03P	0	1587	0	0	0	0	0	
04P	0	1739	0	0	0	0	0	
05P	0	1926	0	0	0	0	0	
06P	0	1428	0	0	0	0	0	
07P	0	1054	0	0	0	0	0	
08P	0	1071	0	0	0	0	0	
09P	0	806	0	0	0	0	0	
10P	0	507	0	0	0	0	0	
11P	0	348	0	0	0	0	0	
TOT	0	21585	337	0	0	0	0	

STATE OF CONNECTICUT
DEPARTMENT OF TRANSPORTATION
BUREAU OF POLICY AND PLANNING
PLANNING INVENTORY AND DATA

TRAFFIC RECORDER DATA

TOWN OF DERBY		ROUTE 34						DIRECTION E
NW OF LAKEVIEW TERRACE #2		SUN	MON	TUE	WED	THU	FRI	SAT
DAY	DATE	0	08/03/2009	08/04/2009	08/05/2009	0	0	0
TYPE	HOUR	2009 ADT = 5800		ACF = NA				

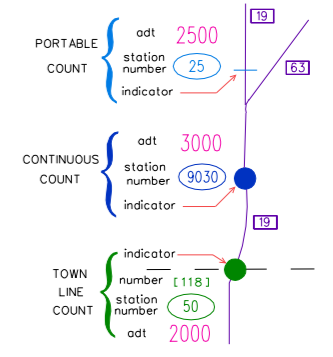
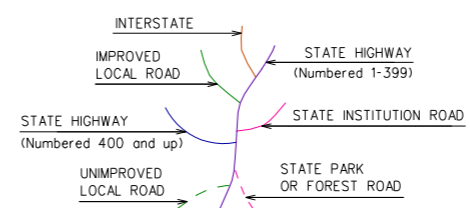
12A		0	0	39	48	0	0	0
01A		0	0	17	13	0	0	0
02A		0	0	10	16	0	0	0
03A		0	9	15	25	0	0	0
04A		0	38	33	0	0	0	0
05A		0	133	155	0	0	0	0
06A		0	414	397	0	0	0	0
07A		0	706	750	0	0	0	0
08A		0	631	664	0	0	0	0
09A		0	387	378	0	0	0	0
10A		0	309	274	0	0	0	0
11A		0	310	302	0	0	0	0
12P		0	352	294	0	0	0	0
01P		0	301	308	0	0	0	0
02P		0	316	329	0	0	0	0
03P		0	381	377	0	0	0	0
04P		0	397	432	0	0	0	0
05P		0	446	465	0	0	0	0
06P		0	367	397	0	0	0	0
07P		0	227	251	0	0	0	0
08P		0	169	145	0	0	0	0
09P		0	116	131	0	0	0	0
10P		0	95	90	0	0	0	0
11P		0	60	65	0	0	0	0
TOT		0	6164	6318	102	0	0	0

STATE OF CONNECTICUT
DEPARTMENT OF TRANSPORTATION
BUREAU OF POLICY AND PLANNING
PLANNING INVENTORY AND DATA

TRAFFIC RECORDER DATA

TOWN OF DERBY	ROUTE 34							DIRECTION W
NW OF LAKEVIEW TERRACE #2	SUN	MON	TUE	WED	THU	FRI	SAT	
DAY	0	08/03/2009	08/04/2009	08/05/2009	0	0	0	
DATE								
TYPE								
HOUR								
	2009 ADT = 5600		ACF = NA					

12A	0	0	63	64	0	0	0	
01A	0	0	21	27	0	0	0	
02A	0	0	13	14	0	0	0	
03A	0	12	15	10	0	0	0	
04A	0	32	27	0	0	0	0	
05A	0	120	116	0	0	0	0	
06A	0	269	272	0	0	0	0	
07A	0	350	351	0	0	0	0	
08A	0	290	300	0	0	0	0	
09A	0	244	246	0	0	0	0	
10A	0	267	382	0	0	0	0	
11A	0	277	307	0	0	0	0	
12P	0	317	319	0	0	0	0	
01P	0	300	321	0	0	0	0	
02P	0	347	347	0	0	0	0	
03P	0	468	462	0	0	0	0	
04P	0	566	611	0	0	0	0	
05P	0	581	651	0	0	0	0	
06P	0	454	503	0	0	0	0	
07P	0	253	292	0	0	0	0	
08P	0	237	212	0	0	0	0	
09P	0	177	173	0	0	0	0	
10P	0	109	124	0	0	0	0	
11P	0	58	89	0	0	0	0	
TOT	0	5728	6217	115	0	0	0	



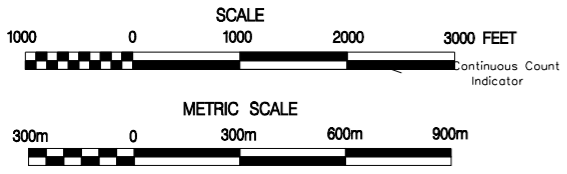
* ACF 0.96 APPLIED TO ROUTE 34 FROM SSR 490 (WASSERMAN WAY) IN NEWTOWN TO SR 712 (BRIDGE ST) IN DERBY (BASED ON STATION 5017 DERBY 2009)

MACHINE LOCATIONS (47)
 2009 ADT
 COUNTED: JUL/AUG

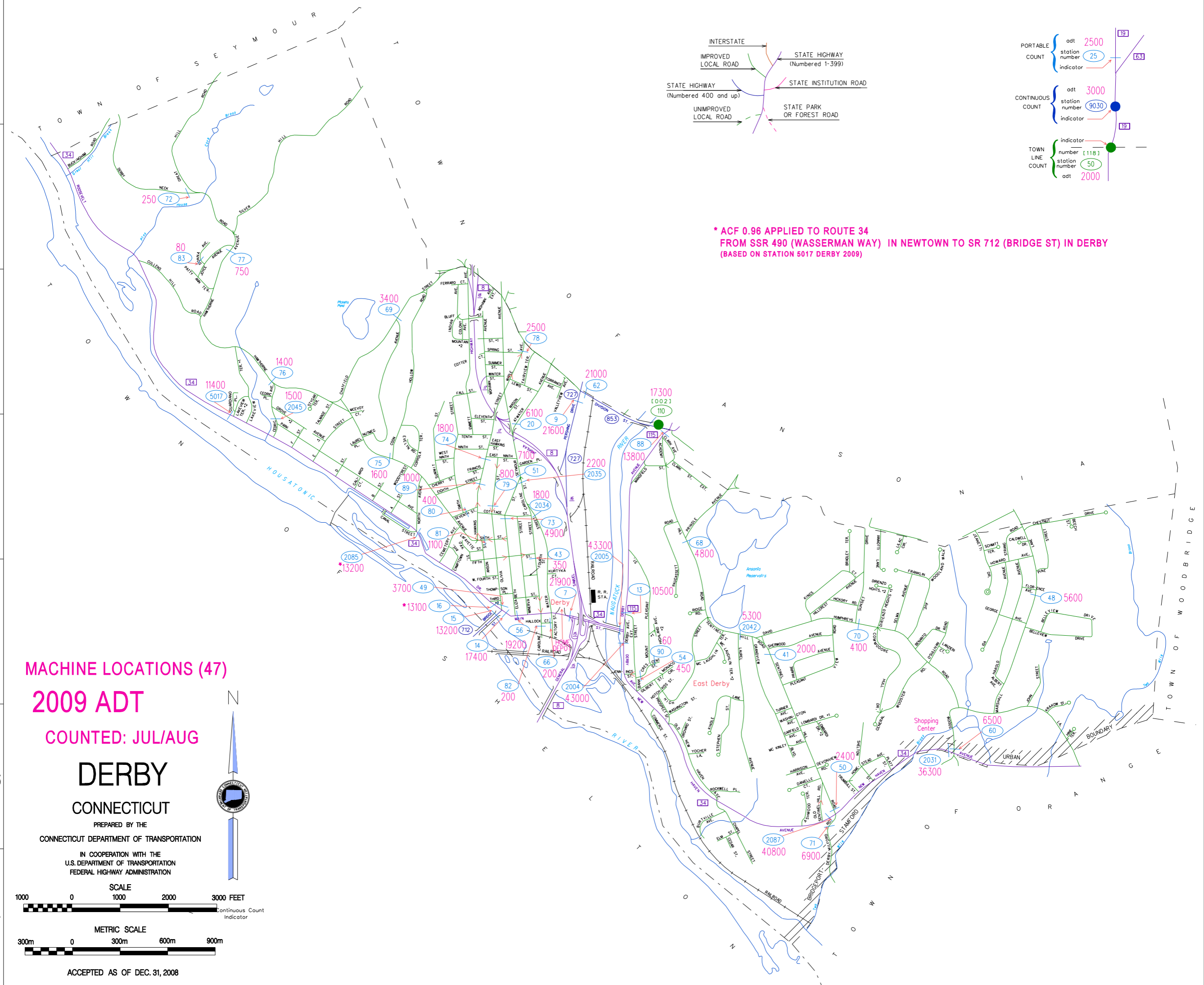
DERBY

CONNECTICUT

PREPARED BY THE
 CONNECTICUT DEPARTMENT OF TRANSPORTATION
 IN COOPERATION WITH THE
 U.S. DEPARTMENT OF TRANSPORTATION
 FEDERAL HIGHWAY ADMINISTRATION



ACCEPTED AS OF DEC. 31, 2008



STATE OF CONNECTICUT
DEPARTMENT OF TRANSPORTATION
BUREAU OF POLICY AND PLANNING
PLANNING INVENTORY AND DATA

TRAFFIC RECORDER DATA

TOWN OF ANSONIA	ROUTE 853							DIRECTION E
(DIVISION ST) - WEST OF ROUTE 115	SUN	MON	TUE	WED	THU	FRI	SAT	
DAY	0	0	0	09/26/2012	09/27/2012	0	0	
DATE								
TYPE								
HOUR								
	2012 ADT = 8600		ACF = NA					

12A	0	0	0	0	68	0	0	
01A	0	0	0	0	45	0	0	
02A	0	0	0	0	23	0	0	
03A	0	0	0	0	24	0	0	
04A	0	0	0	15	0	0	0	
05A	0	0	0	60	0	0	0	
06A	0	0	0	248	0	0	0	
07A	0	0	0	430	0	0	0	
08A	0	0	0	399	0	0	0	
09A	0	0	0	426	0	0	0	
10A	0	0	0	471	0	0	0	
11A	0	0	0	587	0	0	0	
12P	0	0	0	625	0	0	0	
01P	0	0	0	595	0	0	0	
02P	0	0	0	706	0	0	0	
03P	0	0	0	731	0	0	0	
04P	0	0	0	816	0	0	0	
05P	0	0	0	922	0	0	0	
06P	0	0	0	747	0	0	0	
07P	0	0	0	585	0	0	0	
08P	0	0	0	435	0	0	0	
09P	0	0	0	251	0	0	0	
10P	0	0	0	179	0	0	0	
11P	0	0	0	101	0	0	0	
TOT	0	0	0	9329	160	0	0	

STATE OF CONNECTICUT
 DEPARTMENT OF TRANSPORTATION
 BUREAU OF POLICY AND PLANNING
 PLANNING INVENTORY AND DATA

TRAFFIC RECORDER DATA

TOWN OF ANSONIA	ROUTE 853							DIRECTION W
(DIVISION ST) - WEST OF ROUTE 115	SUN	MON	TUE	WED	THU	FRI	SAT	
DAY	0	0	0	09/26/2012	09/27/2012	0	0	
DATE								
TYPE								
HOUR								
	2012 ADT = 8000		ACF = NA					

12A	0	0	0	0	45	0	0	
01A	0	0	0	0	29	0	0	
02A	0	0	0	0	18	0	0	
03A	0	0	0	0	19	0	0	
04A	0	0	0	35	0	0	0	
05A	0	0	0	135	0	0	0	
06A	0	0	0	336	0	0	0	
07A	0	0	0	630	0	0	0	
08A	0	0	0	577	0	0	0	
09A	0	0	0	508	0	0	0	
10A	0	0	0	506	0	0	0	
11A	0	0	0	527	0	0	0	
12P	0	0	0	554	0	0	0	
01P	0	0	0	551	0	0	0	
02P	0	0	0	610	0	0	0	
03P	0	0	0	601	0	0	0	
04P	0	0	0	590	0	0	0	
05P	0	0	0	711	0	0	0	
06P	0	0	0	638	0	0	0	
07P	0	0	0	466	0	0	0	
08P	0	0	0	278	0	0	0	
09P	0	0	0	185	0	0	0	
10P	0	0	0	126	0	0	0	
11P	0	0	0	86	0	0	0	
TOT	0	0	0	8650	111	0	0	

STATE OF CONNECTICUT
DEPARTMENT OF TRANSPORTATION
BUREAU OF POLICY AND PLANNING
PLANNING INVENTORY AND DATA

TRAFFIC RECORDER DATA

TOWN OF ANSONIA

ROUTE 853

DIRECTION E

(DIVISION ST) - WEST OF ROUTE 115

DAY	SUN	MON	TUE	WED	THU	FRI	SAT
DATE	0	10/19/2009	10/20/2009	0	0	0	0
TYPE							
HOUR							

2009 ADT = 8600 ACF = NA

12A	0	0	90	0	0	0	0
01A	0	0	33	0	0	0	0
02A	0	0	18	0	0	0	0
03A	0	0	10	0	0	0	0
04A	0	13	0	0	0	0	0
05A	0	40	0	0	0	0	0
06A	0	153	0	0	0	0	0
07A	0	381	0	0	0	0	0
08A	0	394	0	0	0	0	0
09A	0	383	0	0	0	0	0
10A	0	462	0	0	0	0	0
11A	0	560	0	0	0	0	0
12P	0	628	0	0	0	0	0
01P	0	628	0	0	0	0	0
02P	0	674	0	0	0	0	0
03P	0	774	0	0	0	0	0
04P	0	871	0	0	0	0	0
05P	0	836	0	0	0	0	0
06P	0	738	0	0	0	0	0
07P	0	549	0	0	0	0	0
08P	0	416	0	0	0	0	0
09P	0	271	0	0	0	0	0
10P	0	159	0	0	0	0	0
11P	0	104	0	0	0	0	0
TOT	0	9034	151	0	0	0	0

STATE OF CONNECTICUT
DEPARTMENT OF TRANSPORTATION
BUREAU OF POLICY AND PLANNING
PLANNING INVENTORY AND DATA

TRAFFIC RECORDER DATA

TOWN OF ANSONIA	ROUTE 853							DIRECTION W
(DIVISION ST) - WEST OF ROUTE 115	SUN	MON	TUE	WED	THU	FRI	SAT	
DAY	0	10/19/2009	10/20/2009	0	0	0	0	
DATE								
TYPE								
HOUR								
	2009 ADT = 8700		ACF = NA					

12A	0	0	58	0	0	0	0	
01A	0	0	25	0	0	0	0	
02A	0	0	15	0	0	0	0	
03A	0	0	8	0	0	0	0	
04A	0	36	0	0	0	0	0	
05A	0	129	0	0	0	0	0	
06A	0	392	0	0	0	0	0	
07A	0	662	0	0	0	0	0	
08A	0	599	0	0	0	0	0	
09A	0	511	0	0	0	0	0	
10A	0	540	0	0	0	0	0	
11A	0	597	0	0	0	0	0	
12P	0	629	0	0	0	0	0	
01P	0	609	0	0	0	0	0	
02P	0	706	0	0	0	0	0	
03P	0	653	0	0	0	0	0	
04P	0	624	0	0	0	0	0	
05P	0	697	0	0	0	0	0	
06P	0	575	0	0	0	0	0	
07P	0	444	0	0	0	0	0	
08P	0	268	0	0	0	0	0	
09P	0	215	0	0	0	0	0	
10P	0	130	0	0	0	0	0	
11P	0	100	0	0	0	0	0	
TOT	0	9116	106	0	0	0	0	