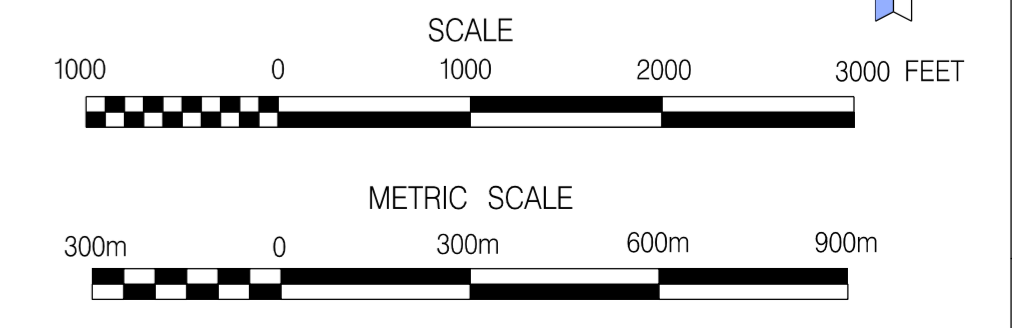


* ACF 0.99 APPLIED TO ROUTE 99 FROM ROUTE 9 NB OFF RAMP (EXIT 18) IN CROMWELL TO SSR 411(WEST ST) IN ROCKY HILL (BASED ON STATION 5063 CROMWELL 2009)
 ** ACF 0.99 APPLIED TO ROUTE 372 FROM BERLIN TL IN CROMWELL TO I-91 SB OFF RAMP IN CROMWELL (BASED ON STATION 5031 CROMWELL 2012)
 *** ACF 0.99 APPLIED TO ROUTE 3 FROM ROUTE 372 IN CROMWELL TO SSR 411(WEST ST) IN ROCKY HILL (BASED ON STATION 5032 CROMWELL 2012)

MACHINE LOCATIONS (50)
 2012 ADT
 COUNTED: OCTOBER

CROMWELL
 CONNECTICUT

PREPARED BY THE
 CONNECTICUT DEPARTMENT OF TRANSPORTATION
 IN COOPERATION WITH THE
 U.S. DEPARTMENT OF TRANSPORTATION
 FEDERAL HIGHWAY ADMINISTRATION



This map, developed for internal ConDOT use, is a cartographic rendering of DOT roadway records. It should not be referenced or incorporated in any manner in any legal document or proceedings.

ACCEPTED AS OF DEC. 31, 2010

STATE OF CONNECTICUT
 DEPARTMENT OF TRANSPORTATION
 BUREAU OF POLICY AND PLANNING
 PLANNING INVENTORY AND DATA

TRAFFIC RECORDER DATA

TOWN OF CROMWELL	ROUTE 217							DIRECTION B
SOUTH OF ROUTE 372	SUN	MON	TUE	WED	THU	FRI	SAT	
DAY	0	0	10/09/2012	10/10/2012	0	0	0	
DATE								
TYPE								
HOUR								
	2012 ADT = 15400		ACF = NA					

12A	0	0	0	112	0	0	0	
01A	0	0	0	55	0	0	0	
02A	0	0	0	29	0	0	0	
03A	0	0	0	37	0	0	0	
04A	0	0	75	0	0	0	0	
05A	0	0	241	0	0	0	0	
06A	0	0	734	0	0	0	0	
07A	0	0	1377	0	0	0	0	
08A	0	0	1194	0	0	0	0	
09A	0	0	797	0	0	0	0	
10A	0	0	685	0	0	0	0	
11A	0	0	732	0	0	0	0	
12P	0	0	812	0	0	0	0	
01P	0	0	819	0	0	0	0	
02P	0	0	821	0	0	0	0	
03P	0	0	1023	0	0	0	0	
04P	0	0	1338	0	0	0	0	
05P	0	0	1639	0	0	0	0	
06P	0	0	1401	0	0	0	0	
07P	0	0	1017	0	0	0	0	
08P	0	0	810	0	0	0	0	
09P	0	0	567	0	0	0	0	
10P	0	0	347	0	0	0	0	
11P	0	0	224	0	0	0	0	
TOT	0	0	16653	233	0	0	0	

STATE OF CONNECTICUT
DEPARTMENT OF TRANSPORTATION
BUREAU OF POLICY AND PLANNING
PLANNING INVENTORY AND DATA

TRAFFIC RECORDER DATA

TOWN OF CROMWELL		ROUTE 372						DIRECTION E
WEST OF SR 524(BERLIN ROAD)		SUN	MON	TUE	WED	THU	FRI	SAT
DAY	DATE	0	0	10/09/2012	10/10/2012	0	0	0
TYPE	HOUR	2012 ADT = 9000		ACF = NA		*****		
12A		0	0	0	42	0	0	0
01A		0	0	0	29	0	0	0
02A		0	0	0	17	0	0	0
03A		0	0	0	20	0	0	0
04A		0	0	44	0	0	0	0
05A		0	0	112	0	0	0	0
06A		0	0	307	0	0	0	0
07A		0	0	547	0	0	0	0
08A		0	0	580	0	0	0	0
09A		0	0	515	0	0	0	0
10A		0	0	598	0	0	0	0
11A		0	0	623	0	0	0	0
12P		0	0	726	0	0	0	0
01P		0	0	655	0	0	0	0
02P		0	0	661	0	0	0	0
03P		0	0	706	0	0	0	0
04P		0	0	763	0	0	0	0
05P		0	0	855	0	0	0	0
06P		0	0	666	0	0	0	0
07P		0	0	576	0	0	0	0
08P		0	0	351	0	0	0	0
09P		0	0	268	0	0	0	0
10P		0	0	155	0	0	0	0
11P		0	0	86	0	0	0	0
TOT		0	0	9794	108	0	0	0

STATE OF CONNECTICUT
 DEPARTMENT OF TRANSPORTATION
 BUREAU OF POLICY AND PLANNING
 PLANNING INVENTORY AND DATA

TRAFFIC RECORDER DATA

TOWN OF CROMWELL	ROUTE 372						DIRECTION W
WEST OF SR 524(BERLIN ROAD)	SUN	MON	TUE	WED	THU	FRI	SAT
DAY	0	0	10/09/2012	10/10/2012	0	0	0
DATE							
TYPE							
HOUR							
	2012 ADT = 8700		ACF = NA				

12A	0	0	0	53	0	0	0
01A	0	0	0	21	0	0	0
02A	0	0	0	16	0	0	0
03A	0	0	0	23	0	0	0
04A	0	0	52	0	0	0	0
05A	0	0	108	0	0	0	0
06A	0	0	235	0	0	0	0
07A	0	0	409	0	0	0	0
08A	0	0	493	0	0	0	0
09A	0	0	454	0	0	0	0
10A	0	0	506	0	0	0	0
11A	0	0	587	0	0	0	0
12P	0	0	706	0	0	0	0
01P	0	0	615	0	0	0	0
02P	0	0	663	0	0	0	0
03P	0	0	696	0	0	0	0
04P	0	0	766	0	0	0	0
05P	0	0	837	0	0	0	0
06P	0	0	717	0	0	0	0
07P	0	0	589	0	0	0	0
08P	0	0	435	0	0	0	0
09P	0	0	273	0	0	0	0
10P	0	0	166	0	0	0	0
11P	0	0	99	0	0	0	0
TOT	0	0	9406	113	0	0	0

STATE OF CONNECTICUT
DEPARTMENT OF TRANSPORTATION
BUREAU OF POLICY AND PLANNING
PLANNING INVENTORY AND DATA

TRAFFIC RECORDER DATA

TOWN OF CROMWELL	ROUTE 524							DIRECTION B
(BERLIN RD) - NW OF ROUTE 3	SUN	MON	TUE	WED	THU	FRI	SAT	
DAY	0	0	10/09/2012	10/10/2012	0	0	0	
DATE								
TYPE								
HOUR								
	2012 ADT = 3900		ACF = NA					

12A	0	0	0	15	0	0	0	
01A	0	0	0	6	0	0	0	
02A	0	0	0	10	0	0	0	
03A	0	0	0	11	0	0	0	
04A	0	0	0	14	0	0	0	
05A	0	0	36	0	0	0	0	
06A	0	0	101	0	0	0	0	
07A	0	0	186	0	0	0	0	
08A	0	0	220	0	0	0	0	
09A	0	0	239	0	0	0	0	
10A	0	0	263	0	0	0	0	
11A	0	0	300	0	0	0	0	
12P	0	0	325	0	0	0	0	
01P	0	0	294	0	0	0	0	
02P	0	0	306	0	0	0	0	
03P	0	0	357	0	0	0	0	
04P	0	0	363	0	0	0	0	
05P	0	0	364	0	0	0	0	
06P	0	0	278	0	0	0	0	
07P	0	0	222	0	0	0	0	
08P	0	0	167	0	0	0	0	
09P	0	0	75	0	0	0	0	
10P	0	0	67	0	0	0	0	
11P	0	0	33	0	0	0	0	
TOT	0	0	4196	56	0	0	0	

STATE OF CONNECTICUT
 DEPARTMENT OF TRANSPORTATION
 BUREAU OF POLICY AND PLANNING
 PLANNING INVENTORY AND DATA

TRAFFIC RECORDER DATA

TOWN OF CROMWELL	ROUTE 3							DIRECTION N
SOUTH OF ROUTE 372	SUN	MON	TUE	WED	THU	FRI	SAT	
DAY	0	0	0	0	10/11/2012	10/12/2012	0	
DATE								
TYPE								
HOUR								
	2012 ADT = 8800		ACF = NA					

12A	0	0	0	0	0	44	0	
01A	0	0	0	0	0	35	0	
02A	0	0	0	0	0	12	0	
03A	0	0	0	0	14	0	0	
04A	0	0	0	0	33	0	0	
05A	0	0	0	0	123	0	0	
06A	0	0	0	0	366	0	0	
07A	0	0	0	0	696	0	0	
08A	0	0	0	0	656	0	0	
09A	0	0	0	0	567	0	0	
10A	0	0	0	0	521	0	0	
11A	0	0	0	0	533	0	0	
12P	0	0	0	0	693	0	0	
01P	0	0	0	0	643	0	0	
02P	0	0	0	0	658	0	0	
03P	0	0	0	0	685	0	0	
04P	0	0	0	0	745	0	0	
05P	0	0	0	0	693	0	0	
06P	0	0	0	0	604	0	0	
07P	0	0	0	0	530	0	0	
08P	0	0	0	0	309	0	0	
09P	0	0	0	0	220	0	0	
10P	0	0	0	0	154	0	0	
11P	0	0	0	0	91	0	0	
TOT	0	0	0	0	9534	91	0	

STATE OF CONNECTICUT
DEPARTMENT OF TRANSPORTATION
BUREAU OF POLICY AND PLANNING
PLANNING INVENTORY AND DATA

TRAFFIC RECORDER DATA

TOWN OF CROMWELL	ROUTE 3						DIRECTION S
SOUTH OF ROUTE 372	SUN	MON	TUE	WED	THU	FRI	SAT
DAY	0	0	0	0	10/11/2012	10/12/2012	0
DATE							
TYPE							
HOUR							
	2012 ADT = 9600		ACF = NA				

12A	0	0	0	0	0	67	0
01A	0	0	0	0	0	29	0
02A	0	0	0	0	0	19	0
03A	0	0	0	0	23	0	0
04A	0	0	0	0	36	0	0
05A	0	0	0	0	127	0	0
06A	0	0	0	0	363	0	0
07A	0	0	0	0	550	0	0
08A	0	0	0	0	642	0	0
09A	0	0	0	0	557	0	0
10A	0	0	0	0	553	0	0
11A	0	0	0	0	612	0	0
12P	0	0	0	0	771	0	0
01P	0	0	0	0	711	0	0
02P	0	0	0	0	693	0	0
03P	0	0	0	0	767	0	0
04P	0	0	0	0	885	0	0
05P	0	0	0	0	962	0	0
06P	0	0	0	0	755	0	0
07P	0	0	0	0	550	0	0
08P	0	0	0	0	393	0	0
09P	0	0	0	0	253	0	0
10P	0	0	0	0	169	0	0
11P	0	0	0	0	104	0	0
TOT	0	0	0	0	10476	115	0

STATE OF CONNECTICUT
DEPARTMENT OF TRANSPORTATION
BUREAU OF POLICY AND PLANNING
PLANNING INVENTORY AND DATA

TRAFFIC RECORDER DATA

TOWN OF CROMWELL

ROUTE 3

DIRECTION B

NORTH OF ROUTE 372

DAY	SUN	MON	TUE	WED	THU	FRI	SAT
DATE	0	0	0	0	10/11/2012	10/12/2012	0
TYPE							
HOUR							

2012 ADT = 13500

ACF = 0.99

12A	0	0	0	0	0	170	0
01A	0	0	0	0	0	48	0
02A	0	0	0	0	0	26	0
03A	0	0	0	0	42	0	0
04A	0	0	0	0	76	0	0
05A	0	0	0	0	143	0	0
06A	0	0	0	0	356	0	0
07A	0	0	0	0	784	0	0
08A	0	0	0	0	898	0	0
09A	0	0	0	0	732	0	0
10A	0	0	0	0	736	0	0
11A	0	0	0	0	867	0	0
12P	0	0	0	0	1024	0	0
01P	0	0	0	0	1013	0	0
02P	0	0	0	0	942	0	0
03P	0	0	0	0	1035	0	0
04P	0	0	0	0	1210	0	0
05P	0	0	0	0	1287	0	0
06P	0	0	0	0	1079	0	0
07P	0	0	0	0	846	0	0
08P	0	0	0	0	728	0	0
09P	0	0	0	0	404	0	0
10P	0	0	0	0	311	0	0
11P	0	0	0	0	194	0	0
TOT	0	0	0	0	14707	244	0

STATE OF CONNECTICUT
 DEPARTMENT OF TRANSPORTATION
 BUREAU OF POLICY AND PLANNING
 PLANNING INVENTORY AND DATA

TRAFFIC RECORDER DATA

TOWN OF CROMWELL	ROUTE 372							DIRECTION E
WEST OF ROUTE 3	SUN	MON	TUE	WED	THU	FRI	SAT	
DAY	0	0	10/09/2012	10/10/2012	0	0	0	
DATE								
TYPE								
HOUR								
	2012 ADT = 8000		ACF = NA					

12A	0	0	0	46	0	0	0	
01A	0	0	0	30	0	0	0	
02A	0	0	0	23	0	0	0	
03A	0	0	0	17	0	0	0	
04A	0	0	42	0	0	0	0	
05A	0	0	112	0	0	0	0	
06A	0	0	321	0	0	0	0	
07A	0	0	576	0	0	0	0	
08A	0	0	532	0	0	0	0	
09A	0	0	443	0	0	0	0	
10A	0	0	514	0	0	0	0	
11A	0	0	533	0	0	0	0	
12P	0	0	637	0	0	0	0	
01P	0	0	578	0	0	0	0	
02P	0	0	571	0	0	0	0	
03P	0	0	641	0	0	0	0	
04P	0	0	612	0	0	0	0	
05P	0	0	664	0	0	0	0	
06P	0	0	566	0	0	0	0	
07P	0	0	494	0	0	0	0	
08P	0	0	306	0	0	0	0	
09P	0	0	260	0	0	0	0	
10P	0	0	153	0	0	0	0	
11P	0	0	91	0	0	0	0	
TOT	0	0	8646	116	0	0	0	

STATE OF CONNECTICUT
 DEPARTMENT OF TRANSPORTATION
 BUREAU OF POLICY AND PLANNING
 PLANNING INVENTORY AND DATA

TRAFFIC RECORDER DATA

TOWN OF CROMWELL	ROUTE 372							DIRECTION W
WEST OF ROUTE 3	SUN	MON	TUE	WED	THU	FRI	SAT	
DAY	0	0	10/09/2012	10/10/2012	0	0	0	
DATE								
TYPE								
HOUR								
	2012 ADT = 7300		ACF = NA					

12A	0	0	0	47	0	0	0	
01A	0	0	0	21	0	0	0	
02A	0	0	0	12	0	0	0	
03A	0	0	0	16	0	0	0	
04A	0	0	38	0	0	0	0	
05A	0	0	118	0	0	0	0	
06A	0	0	201	0	0	0	0	
07A	0	0	344	0	0	0	0	
08A	0	0	410	0	0	0	0	
09A	0	0	394	0	0	0	0	
10A	0	0	421	0	0	0	0	
11A	0	0	494	0	0	0	0	
12P	0	0	548	0	0	0	0	
01P	0	0	507	0	0	0	0	
02P	0	0	486	0	0	0	0	
03P	0	0	581	0	0	0	0	
04P	0	0	654	0	0	0	0	
05P	0	0	685	0	0	0	0	
06P	0	0	576	0	0	0	0	
07P	0	0	489	0	0	0	0	
08P	0	0	410	0	0	0	0	
09P	0	0	300	0	0	0	0	
10P	0	0	180	0	0	0	0	
11P	0	0	124	0	0	0	0	
TOT	0	0	7960	96	0	0	0	

STATE OF CONNECTICUT
 DEPARTMENT OF TRANSPORTATION
 BUREAU OF POLICY AND PLANNING
 PLANNING INVENTORY AND DATA

TRAFFIC RECORDER DATA

TOWN OF CROMWELL		ROUTE 99						DIRECTION B
NORTH OF SOUTH PARK STREET		SUN	MON	TUE	WED	THU	FRI	SAT
DAY	DATE	0	0	0	10/03/2012	10/04/2012	0	0
TYPE	HOUR	2012 ADT = 6200		ACF = 0.99		*****		
12A		0	0	0	0	20	0	0
01A		0	0	0	0	14	0	0
02A		0	0	0	0	7	0	0
03A		0	0	0	0	15	0	0
04A		0	0	0	28	0	0	0
05A		0	0	0	65	0	0	0
06A		0	0	0	295	0	0	0
07A		0	0	0	487	0	0	0
08A		0	0	0	493	0	0	0
09A		0	0	0	352	0	0	0
10A		0	0	0	358	0	0	0
11A		0	0	0	379	0	0	0
12P		0	0	0	388	0	0	0
01P		0	0	0	413	0	0	0
02P		0	0	0	478	0	0	0
03P		0	0	0	607	0	0	0
04P		0	0	0	625	0	0	0
05P		0	0	0	555	0	0	0
06P		0	0	0	525	0	0	0
07P		0	0	0	321	0	0	0
08P		0	0	0	184	0	0	0
09P		0	0	0	125	0	0	0
10P		0	0	0	79	0	0	0
11P		0	0	0	59	0	0	0
TOT		0	0	0	6816	56	0	0

STATE OF CONNECTICUT
DEPARTMENT OF TRANSPORTATION
BUREAU OF POLICY AND PLANNING
PLANNING INVENTORY AND DATA

TRAFFIC RECORDER DATA

TOWN OF CROMWELL		ROUTE 99						DIRECTION B
NORTH OF COURT STREET		SUN	MON	TUE	WED	THU	FRI	SAT
DAY	DATE	0	0	0	10/03/2012	10/04/2012	0	0
TYPE	HOUR	2012 ADT = 8100		ACF = 0.99		*****		
12A		0	0	0	0	34	0	0
01A		0	0	0	0	20	0	0
02A		0	0	0	0	9	0	0
03A		0	0	0	0	19	0	0
04A		0	0	0	34	0	0	0
05A		0	0	0	89	0	0	0
06A		0	0	0	313	0	0	0
07A		0	0	0	692	0	0	0
08A		0	0	0	640	0	0	0
09A		0	0	0	438	0	0	0
10A		0	0	0	384	0	0	0
11A		0	0	0	466	0	0	0
12P		0	0	0	517	0	0	0
01P		0	0	0	525	0	0	0
02P		0	0	0	611	0	0	0
03P		0	0	0	769	0	0	0
04P		0	0	0	774	0	0	0
05P		0	0	0	761	0	0	0
06P		0	0	0	790	0	0	0
07P		0	0	0	415	0	0	0
08P		0	0	0	264	0	0	0
09P		0	0	0	192	0	0	0
10P		0	0	0	109	0	0	0
11P		0	0	0	81	0	0	0
TOT		0	0	0	8864	82	0	0

STATE OF CONNECTICUT
 DEPARTMENT OF TRANSPORTATION
 BUREAU OF POLICY AND PLANNING
 PLANNING INVENTORY AND DATA

TRAFFIC RECORDER DATA

TOWN OF CROMWELL

ROUTE 3

DIRECTION B

SOUTH OF COURT STREET

DAY	SUN	MON	TUE	WED	THU	FRI	SAT
DATE	0	0	0	0	10/11/2012	10/12/2012	0
TYPE							
HOUR							

2012 ADT = 8700 ACF = 0.99

12A	0	0	0	0	0	65	0
01A	0	0	0	0	0	16	0
02A	0	0	0	0	0	11	0
03A	0	0	0	0	0	25	0
04A	0	0	0	0	58	0	0
05A	0	0	0	0	88	0	0
06A	0	0	0	0	235	0	0
07A	0	0	0	0	623	0	0
08A	0	0	0	0	746	0	0
09A	0	0	0	0	467	0	0
10A	0	0	0	0	449	0	0
11A	0	0	0	0	533	0	0
12P	0	0	0	0	687	0	0
01P	0	0	0	0	669	0	0
02P	0	0	0	0	614	0	0
03P	0	0	0	0	703	0	0
04P	0	0	0	0	836	0	0
05P	0	0	0	0	904	0	0
06P	0	0	0	0	654	0	0
07P	0	0	0	0	500	0	0
08P	0	0	0	0	322	0	0
09P	0	0	0	0	219	0	0
10P	0	0	0	0	144	0	0
11P	0	0	0	0	68	0	0
TOT	0	0	0	0	9519	117	0

STATE OF CONNECTICUT
DEPARTMENT OF TRANSPORTATION
BUREAU OF POLICY AND PLANNING
PLANNING INVENTORY AND DATA

TRAFFIC RECORDER DATA

TOWN OF CROMWELL		ROUTE 372						DIRECTION E
EAST OF ROUTE 9 NB OFF RAMP(EXIT 19)		SUN	MON	TUE	WED	THU	FRI	SAT
DAY	DATE	0	0	0	0	10/11/2012	10/12/2012	0
TYPE	HOUR	2012 ADT = 6300		ACF = NA				

12A		0	0	0	0	0	43	0
01A		0	0	0	0	0	20	0
02A		0	0	0	0	16	0	0
03A		0	0	0	0	12	0	0
04A		0	0	0	0	18	0	0
05A		0	0	0	0	63	0	0
06A		0	0	0	0	218	0	0
07A		0	0	0	0	417	0	0
08A		0	0	0	0	396	0	0
09A		0	0	0	0	349	0	0
10A		0	0	0	0	320	0	0
11A		0	0	0	0	386	0	0
12P		0	0	0	0	411	0	0
01P		0	0	0	0	421	0	0
02P		0	0	0	0	469	0	0
03P		0	0	0	0	538	0	0
04P		0	0	0	0	621	0	0
05P		0	0	0	0	616	0	0
06P		0	0	0	0	486	0	0
07P		0	0	0	0	388	0	0
08P		0	0	0	0	277	0	0
09P		0	0	0	0	224	0	0
10P		0	0	0	0	128	0	0
11P		0	0	0	0	90	0	0
TOT		0	0	0	0	6864	63	0

STATE OF CONNECTICUT
DEPARTMENT OF TRANSPORTATION
BUREAU OF POLICY AND PLANNING
PLANNING INVENTORY AND DATA

TRAFFIC RECORDER DATA

TOWN OF CROMWELL	ROUTE 372						DIRECTION W	
EAST OF ROUTE 9 NB OFF RAMP(EXIT 19)	SUN	MON	TUE	WED	THU	FRI	SAT	
DAY								
DATE	0	0	0	0	10/11/2012	10/12/2012	0	
TYPE								
HOUR								
	2012 ADT = 7000		ACF = NA					

12A	0	0	0	0	0	36	0	
01A	0	0	0	0	0	20	0	
02A	0	0	0	0	11	0	0	
03A	0	0	0	0	16	0	0	
04A	0	0	0	0	35	0	0	
05A	0	0	0	0	98	0	0	
06A	0	0	0	0	402	0	0	
07A	0	0	0	0	737	0	0	
08A	0	0	0	0	633	0	0	
09A	0	0	0	0	461	0	0	
10A	0	0	0	0	393	0	0	
11A	0	0	0	0	455	0	0	
12P	0	0	0	0	472	0	0	
01P	0	0	0	0	433	0	0	
02P	0	0	0	0	521	0	0	
03P	0	0	0	0	589	0	0	
04P	0	0	0	0	593	0	0	
05P	0	0	0	0	536	0	0	
06P	0	0	0	0	428	0	0	
07P	0	0	0	0	319	0	0	
08P	0	0	0	0	250	0	0	
09P	0	0	0	0	116	0	0	
10P	0	0	0	0	111	0	0	
11P	0	0	0	0	58	0	0	
TOT	0	0	0	0	7667	56	0	

STATE OF CONNECTICUT
 DEPARTMENT OF TRANSPORTATION
 BUREAU OF POLICY AND PLANNING
 PLANNING INVENTORY AND DATA

TRAFFIC RECORDER DATA

TOWN OF CROMWELL

ROUTE 3

DIRECTION B

AT MIDDLETOWN TOWN LINE

DAY	SUN	MON	TUE	WED	THU	FRI	SAT
DATE	0	0	10/09/2012	10/10/2012	0	0	0
TYPE							
HOUR							

2012 ADT = 15400 ACF = NA

12A	0	0	0	75	0	0	0
01A	0	0	0	28	0	0	0
02A	0	0	0	25	0	0	0
03A	0	0	0	24	0	0	0
04A	0	0	0	63	0	0	0
05A	0	0	179	0	0	0	0
06A	0	0	629	0	0	0	0
07A	0	0	1047	0	0	0	0
08A	0	0	1040	0	0	0	0
09A	0	0	915	0	0	0	0
10A	0	0	942	0	0	0	0
11A	0	0	1046	0	0	0	0
12P	0	0	1171	0	0	0	0
01P	0	0	1071	0	0	0	0
02P	0	0	1164	0	0	0	0
03P	0	0	1338	0	0	0	0
04P	0	0	1445	0	0	0	0
05P	0	0	1463	0	0	0	0
06P	0	0	1167	0	0	0	0
07P	0	0	817	0	0	0	0
08P	0	0	561	0	0	0	0
09P	0	0	371	0	0	0	0
10P	0	0	241	0	0	0	0
11P	0	0	144	0	0	0	0
TOT	0	0	16751	215	0	0	0

STATE OF CONNECTICUT
DEPARTMENT OF TRANSPORTATION
BUREAU OF POLICY AND PLANNING
PLANNING INVENTORY AND DATA

TRAFFIC RECORDER DATA

TOWN OF CROMWELL	ROUTE 3						DIRECTION B
SOUTH OF EVERGREEN ROAD	SUN	MON	TUE	WED	THU	FRI	SAT
DAY	0	0	0	0	10/11/2012	10/12/2012	0
DATE							
TYPE							
HOUR							
	2012 ADT = 10700		ACF = 0.99				

12A	0	0	0	0	0	84	0
01A	0	0	0	0	0	33	0
02A	0	0	0	0	0	21	0
03A	0	0	0	0	0	23	0
04A	0	0	0	0	63	0	0
05A	0	0	0	0	110	0	0
06A	0	0	0	0	295	0	0
07A	0	0	0	0	684	0	0
08A	0	0	0	0	815	0	0
09A	0	0	0	0	563	0	0
10A	0	0	0	0	551	0	0
11A	0	0	0	0	692	0	0
12P	0	0	0	0	830	0	0
01P	0	0	0	0	826	0	0
02P	0	0	0	0	742	0	0
03P	0	0	0	0	838	0	0
04P	0	0	0	0	983	0	0
05P	0	0	0	0	1065	0	0
06P	0	0	0	0	859	0	0
07P	0	0	0	0	664	0	0
08P	0	0	0	0	485	0	0
09P	0	0	0	0	308	0	0
10P	0	0	0	0	204	0	0
11P	0	0	0	0	113	0	0
TOT	0	0	0	0	11690	161	0

STATE OF CONNECTICUT
DEPARTMENT OF TRANSPORTATION
BUREAU OF POLICY AND PLANNING
PLANNING INVENTORY AND DATA

TRAFFIC RECORDER DATA

TOWN OF CROMWELL		ROUTE 372						DIRECTION E
EAST OF ROUTE 3		SUN	MON	TUE	WED	THU	FRI	SAT
DAY	DATE	0	0	0	0	10/11/2012	10/12/2012	0
TYPE	HOUR	2012 ADT = 13800			ACF = NA			

12A		0	0	0	0	0	144	0
01A		0	0	0	0	0	68	0
02A		0	0	0	0	0	38	0
03A		0	0	0	0	34	0	0
04A		0	0	0	0	85	0	0
05A		0	0	0	0	246	0	0
06A		0	0	0	0	670	0	0
07A		0	0	0	0	1143	0	0
08A		0	0	0	0	979	0	0
09A		0	0	0	0	804	0	0
10A		0	0	0	0	784	0	0
11A		0	0	0	0	786	0	0
12P		0	0	0	0	958	0	0
01P		0	0	0	0	886	0	0
02P		0	0	0	0	1038	0	0
03P		0	0	0	0	1053	0	0
04P		0	0	0	0	1116	0	0
05P		0	0	0	0	1094	0	0
06P		0	0	0	0	952	0	0
07P		0	0	0	0	830	0	0
08P		0	0	0	0	568	0	0
09P		0	0	0	0	400	0	0
10P		0	0	0	0	307	0	0
11P		0	0	0	0	221	0	0
TOT		0	0	0	0	14954	250	0

STATE OF CONNECTICUT
 DEPARTMENT OF TRANSPORTATION
 BUREAU OF POLICY AND PLANNING
 PLANNING INVENTORY AND DATA

TRAFFIC RECORDER DATA

TOWN OF CROMWELL	ROUTE 372							DIRECTION W
EAST OF ROUTE 3	SUN	MON	TUE	WED	THU	FRI	SAT	
DAY	0	0	0	0	10/11/2012	10/12/2012	0	
DATE								
TYPE								
HOUR								
	2012 ADT = 13900		ACF = NA					

12A	0	0	0	0	0	138	0	
01A	0	0	0	0	0	62	0	
02A	0	0	0	0	0	53	0	
03A	0	0	0	0	47	0	0	
04A	0	0	0	0	66	0	0	
05A	0	0	0	0	174	0	0	
06A	0	0	0	0	525	0	0	
07A	0	0	0	0	805	0	0	
08A	0	0	0	0	915	0	0	
09A	0	0	0	0	789	0	0	
10A	0	0	0	0	740	0	0	
11A	0	0	0	0	871	0	0	
12P	0	0	0	0	924	0	0	
01P	0	0	0	0	898	0	0	
02P	0	0	0	0	1009	0	0	
03P	0	0	0	0	1122	0	0	
04P	0	0	0	0	1246	0	0	
05P	0	0	0	0	1349	0	0	
06P	0	0	0	0	1098	0	0	
07P	0	0	0	0	779	0	0	
08P	0	0	0	0	675	0	0	
09P	0	0	0	0	458	0	0	
10P	0	0	0	0	342	0	0	
11P	0	0	0	0	218	0	0	
TOT	0	0	0	0	15050	253	0	

STATE OF CONNECTICUT
 DEPARTMENT OF TRANSPORTATION
 BUREAU OF POLICY AND PLANNING
 PLANNING INVENTORY AND DATA

TRAFFIC RECORDER DATA

TOWN OF CROMWELL		ROUTE 372						DIRECTION B	
EAST OF OLSON AVENUE		SUN	MON	TUE	WED	THU	FRI	SAT	
DAY	DATE	0	0	0	10/03/2012	10/04/2012	0	0	
TYPE	HOUR	2012 ADT = 4300			ACF = NA				

12A		0	0	0	0	30	0	0	
01A		0	0	0	0	7	0	0	
02A		0	0	0	0	6	0	0	
03A		0	0	0	0	6	0	0	
04A		0	0	0	0	16	0	0	
05A		0	0	0	0	48	0	0	
06A		0	0	0	0	152	0	0	
07A		0	0	0	278	0	0	0	
08A		0	0	0	331	0	0	0	
09A		0	0	0	272	0	0	0	
10A		0	0	0	294	0	0	0	
11A		0	0	0	353	0	0	0	
12P		0	0	0	380	0	0	0	
01P		0	0	0	321	0	0	0	
02P		0	0	0	325	0	0	0	
03P		0	0	0	382	0	0	0	
04P		0	0	0	366	0	0	0	
05P		0	0	0	380	0	0	0	
06P		0	0	0	296	0	0	0	
07P		0	0	0	237	0	0	0	
08P		0	0	0	118	0	0	0	
09P		0	0	0	67	0	0	0	
10P		0	0	0	43	0	0	0	
11P		0	0	0	36	0	0	0	
TOT		0	0	0	4479	265	0	0	

STATE OF CONNECTICUT
DEPARTMENT OF TRANSPORTATION
BUREAU OF POLICY AND PLANNING
PLANNING INVENTORY AND DATA

TRAFFIC RECORDER DATA

TOWN OF CROMWELL		ROUTE 372						DIRECTION B
SE OF HILLSIDE ROAD		SUN	MON	TUE	WED	THU	FRI	SAT
DAY	DATE	0	0	0	10/03/2012	10/04/2012	0	0
TYPE	HOUR	2012 ADT = 4500		ACF = NA				

12A		0	0	0	0	34	0	0
01A		0	0	0	0	7	0	0
02A		0	0	0	0	6	0	0
03A		0	0	0	0	7	0	0
04A		0	0	0	0	17	0	0
05A		0	0	0	61	0	0	0
06A		0	0	0	191	0	0	0
07A		0	0	0	293	0	0	0
08A		0	0	0	324	0	0	0
09A		0	0	0	280	0	0	0
10A		0	0	0	301	0	0	0
11A		0	0	0	337	0	0	0
12P		0	0	0	361	0	0	0
01P		0	0	0	312	0	0	0
02P		0	0	0	340	0	0	0
03P		0	0	0	373	0	0	0
04P		0	0	0	380	0	0	0
05P		0	0	0	419	0	0	0
06P		0	0	0	326	0	0	0
07P		0	0	0	250	0	0	0
08P		0	0	0	137	0	0	0
09P		0	0	0	85	0	0	0
10P		0	0	0	58	0	0	0
11P		0	0	0	42	0	0	0
TOT		0	0	0	4870	71	0	0

STATE OF CONNECTICUT
DEPARTMENT OF TRANSPORTATION
BUREAU OF POLICY AND PLANNING
PLANNING INVENTORY AND DATA

TRAFFIC RECORDER DATA

TOWN OF CROMWELL		ROUTE 372						DIRECTION E
EAST OF SR 524(BERLIN ROAD)		SUN	MON	TUE	WED	THU	FRI	SAT
DAY	DATE	0	0	10/09/2012	10/10/2012	0	0	0
TYPE	HOUR	2012 ADT = 8800		ACF = NA		*****		
12A		0	0	0	42	0	0	0
01A		0	0	0	30	0	0	0
02A		0	0	0	20	0	0	0
03A		0	0	0	17	0	0	0
04A		0	0	49	0	0	0	0
05A		0	0	122	0	0	0	0
06A		0	0	342	0	0	0	0
07A		0	0	568	0	0	0	0
08A		0	0	585	0	0	0	0
09A		0	0	510	0	0	0	0
10A		0	0	589	0	0	0	0
11A		0	0	611	0	0	0	0
12P		0	0	703	0	0	0	0
01P		0	0	641	0	0	0	0
02P		0	0	657	0	0	0	0
03P		0	0	658	0	0	0	0
04P		0	0	725	0	0	0	0
05P		0	0	787	0	0	0	0
06P		0	0	636	0	0	0	0
07P		0	0	541	0	0	0	0
08P		0	0	337	0	0	0	0
09P		0	0	253	0	0	0	0
10P		0	0	147	0	0	0	0
11P		0	0	89	0	0	0	0
TOT		0	0	9550	109	0	0	0

STATE OF CONNECTICUT
DEPARTMENT OF TRANSPORTATION
BUREAU OF POLICY AND PLANNING
PLANNING INVENTORY AND DATA

TRAFFIC RECORDER DATA

TOWN OF CROMWELL	ROUTE 372						DIRECTION W
EAST OF SR 524(BERLIN ROAD)	SUN	MON	TUE	WED	THU	FRI	SAT
DAY	0	0	10/09/2012	10/10/2012	0	0	0
DATE							
TYPE							
HOUR							
	2012 ADT = 8200		ACF = NA				

12A	0	0	0	52	0	0	0
01A	0	0	0	22	0	0	0
02A	0	0	0	14	0	0	0
03A	0	0	0	19	0	0	0
04A	0	0	38	0	0	0	0
05A	0	0	104	0	0	0	0
06A	0	0	203	0	0	0	0
07A	0	0	354	0	0	0	0
08A	0	0	448	0	0	0	0
09A	0	0	431	0	0	0	0
10A	0	0	456	0	0	0	0
11A	0	0	549	0	0	0	0
12P	0	0	642	0	0	0	0
01P	0	0	581	0	0	0	0
02P	0	0	619	0	0	0	0
03P	0	0	689	0	0	0	0
04P	0	0	746	0	0	0	0
05P	0	0	834	0	0	0	0
06P	0	0	691	0	0	0	0
07P	0	0	579	0	0	0	0
08P	0	0	429	0	0	0	0
09P	0	0	266	0	0	0	0
10P	0	0	171	0	0	0	0
11P	0	0	103	0	0	0	0
TOT	0	0	8933	107	0	0	0

STATE OF CONNECTICUT
DEPARTMENT OF TRANSPORTATION
BUREAU OF POLICY AND PLANNING
PLANNING INVENTORY AND DATA

TRAFFIC RECORDER DATA

TOWN OF CROMWELL		ROUTE 3						DIRECTION B
NE OF SR 524(BERLIN ROAD)		SUN	MON	TUE	WED	THU	FRI	SAT
DAY	DATE	0	0	10/09/2012	10/10/2012	0	0	0
TYPE	HOUR	2012 ADT = 12800		ACF = NA		*****		
12A		0	0	0	66	0	0	0
01A		0	0	0	24	0	0	0
02A		0	0	0	17	0	0	0
03A		0	0	0	15	0	0	0
04A		0	0	0	49	0	0	0
05A		0	0	150	0	0	0	0
06A		0	0	546	0	0	0	0
07A		0	0	896	0	0	0	0
08A		0	0	897	0	0	0	0
09A		0	0	763	0	0	0	0
10A		0	0	747	0	0	0	0
11A		0	0	849	0	0	0	0
12P		0	0	944	0	0	0	0
01P		0	0	891	0	0	0	0
02P		0	0	953	0	0	0	0
03P		0	0	1123	0	0	0	0
04P		0	0	1207	0	0	0	0
05P		0	0	1190	0	0	0	0
06P		0	0	983	0	0	0	0
07P		0	0	659	0	0	0	0
08P		0	0	440	0	0	0	0
09P		0	0	324	0	0	0	0
10P		0	0	209	0	0	0	0
11P		0	0	113	0	0	0	0
TOT		0	0	13884	171	0	0	0

STATE OF CONNECTICUT
 DEPARTMENT OF TRANSPORTATION
 BUREAU OF POLICY AND PLANNING
 PLANNING INVENTORY AND DATA

TRAFFIC RECORDER DATA

TOWN OF CROMWELL		ROUTE 3						DIRECTION B
NORTH OF EVERGREEN ROAD		SUN	MON	TUE	WED	THU	FRI	SAT
DAY	DATE	0	0	0	0	10/11/2012	10/12/2012	0
TYPE	HOUR	2012 ADT = 9500		ACF = 0.99		*****		
12A		0	0	0	0	0	73	0
01A		0	0	0	0	0	25	0
02A		0	0	0	0	0	17	0
03A		0	0	0	0	0	27	0
04A		0	0	0	0	70	0	0
05A		0	0	0	0	104	0	0
06A		0	0	0	0	273	0	0
07A		0	0	0	0	674	0	0
08A		0	0	0	0	766	0	0
09A		0	0	0	0	490	0	0
10A		0	0	0	0	490	0	0
11A		0	0	0	0	563	0	0
12P		0	0	0	0	723	0	0
01P		0	0	0	0	716	0	0
02P		0	0	0	0	670	0	0
03P		0	0	0	0	754	0	0
04P		0	0	0	0	896	0	0
05P		0	0	0	0	944	0	0
06P		0	0	0	0	738	0	0
07P		0	0	0	0	575	0	0
08P		0	0	0	0	400	0	0
09P		0	0	0	0	257	0	0
10P		0	0	0	0	162	0	0
11P		0	0	0	0	96	0	0
TOT		0	0	0	0	10361	142	0

STATE OF CONNECTICUT
DEPARTMENT OF TRANSPORTATION
BUREAU OF POLICY AND PLANNING
PLANNING INVENTORY AND DATA

TRAFFIC RECORDER DATA

TOWN OF CROMWELL	ROUTE							DIRECTION B
SOUTH ROAD - WEST OF LINCOLN ROAD #2	SUN	MON	TUE	WED	THU	FRI	SAT	
DAY								
DATE	0	10/01/2012	10/02/2012	0	0	0	0	
TYPE								
HOUR								
	2012 ADT = 600		ACF = NA					

12A	0	0	6	0	0	0	0	
01A	0	0	2	0	0	0	0	
02A	0	0	0	0	0	0	0	
03A	0	0	0	0	0	0	0	
04A	0	0	3	0	0	0	0	
05A	0	0	9	0	0	0	0	
06A	0	0	25	0	0	0	0	
07A	0	57	0	0	0	0	0	
08A	0	43	0	0	0	0	0	
09A	0	28	0	0	0	0	0	
10A	0	26	0	0	0	0	0	
11A	0	35	0	0	0	0	0	
12P	0	36	0	0	0	0	0	
01P	0	43	0	0	0	0	0	
02P	0	57	0	0	0	0	0	
03P	0	52	0	0	0	0	0	
04P	0	69	0	0	0	0	0	
05P	0	44	0	0	0	0	0	
06P	0	40	0	0	0	0	0	
07P	0	30	0	0	0	0	0	
08P	0	22	0	0	0	0	0	
09P	0	15	0	0	0	0	0	
10P	0	4	0	0	0	0	0	
11P	0	7	0	0	0	0	0	
TOT	0	608	45	0	0	0	0	

STATE OF CONNECTICUT
DEPARTMENT OF TRANSPORTATION
BUREAU OF POLICY AND PLANNING
PLANNING INVENTORY AND DATA

TRAFFIC RECORDER DATA

TOWN OF CROMWELL	ROUTE							DIRECTION B
GRACE LANE - EAST OF ROUTE 99	SUN	MON	TUE	WED	THU	FRI	SAT	
DAY	0	10/01/2012	10/02/2012	0	0	0	0	
DATE								
TYPE								
HOUR								
	2012 ADT = 300		ACF = NA					

12A	0	0	2	0	0	0	0	
01A	0	0	3	0	0	0	0	
02A	0	0	1	0	0	0	0	
03A	0	0	2	0	0	0	0	
04A	0	0	1	0	0	0	0	
05A	0	0	2	0	0	0	0	
06A	0	0	7	0	0	0	0	
07A	0	30	0	0	0	0	0	
08A	0	24	0	0	0	0	0	
09A	0	8	0	0	0	0	0	
10A	0	25	0	0	0	0	0	
11A	0	16	0	0	0	0	0	
12P	0	15	0	0	0	0	0	
01P	0	36	0	0	0	0	0	
02P	0	20	0	0	0	0	0	
03P	0	26	0	0	0	0	0	
04P	0	23	0	0	0	0	0	
05P	0	31	0	0	0	0	0	
06P	0	24	0	0	0	0	0	
07P	0	14	0	0	0	0	0	
08P	0	10	0	0	0	0	0	
09P	0	8	0	0	0	0	0	
10P	0	7	0	0	0	0	0	
11P	0	1	0	0	0	0	0	
TOT	0	318	18	0	0	0	0	

STATE OF CONNECTICUT
 DEPARTMENT OF TRANSPORTATION
 BUREAU OF POLICY AND PLANNING
 PLANNING INVENTORY AND DATA

TRAFFIC RECORDER DATA

TOWN OF CROMWELL

ROUTE 99

DIRECTION B

SOUTH OF GEER STREET

DAY	SUN	MON	TUE	WED	THU	FRI	SAT
DATE	0	0	0	10/03/2012	10/04/2012	0	0
TYPE							
HOUR							

2012 ADT = 6900 ACF = 0.99

12A	0	0	0	0	26	0	0
01A	0	0	0	0	15	0	0
02A	0	0	0	0	7	0	0
03A	0	0	0	0	12	0	0
04A	0	0	0	34	0	0	0
05A	0	0	0	76	0	0	0
06A	0	0	0	284	0	0	0
07A	0	0	0	646	0	0	0
08A	0	0	0	532	0	0	0
09A	0	0	0	357	0	0	0
10A	0	0	0	324	0	0	0
11A	0	0	0	407	0	0	0
12P	0	0	0	431	0	0	0
01P	0	0	0	464	0	0	0
02P	0	0	0	532	0	0	0
03P	0	0	0	669	0	0	0
04P	0	0	0	656	0	0	0
05P	0	0	0	661	0	0	0
06P	0	0	0	674	0	0	0
07P	0	0	0	330	0	0	0
08P	0	0	0	216	0	0	0
09P	0	0	0	139	0	0	0
10P	0	0	0	79	0	0	0
11P	0	0	0	59	0	0	0
TOT	0	0	0	7570	60	0	0

STATE OF CONNECTICUT
DEPARTMENT OF TRANSPORTATION
BUREAU OF POLICY AND PLANNING
PLANNING INVENTORY AND DATA

TRAFFIC RECORDER DATA

TOWN OF CROMWELL		ROUTE 372						DIRECTION B
EAST OF WASHINGTON ROAD		SUN	MON	TUE	WED	THU	FRI	SAT
DAY	DATE	0	0	0	0	10/11/2012	10/12/2012	0
TYPE	HOUR	2012 ADT = 7200		ACF = NA				

12A		0	0	0	0	0	40	0
01A		0	0	0	0	0	26	0
02A		0	0	0	0	0	13	0
03A		0	0	0	0	0	17	0
04A		0	0	0	0	0	39	0
05A		0	0	0	0	88	0	0
06A		0	0	0	0	347	0	0
07A		0	0	0	0	480	0	0
08A		0	0	0	0	553	0	0
09A		0	0	0	0	433	0	0
10A		0	0	0	0	435	0	0
11A		0	0	0	0	494	0	0
12P		0	0	0	0	539	0	0
01P		0	0	0	0	502	0	0
02P		0	0	0	0	579	0	0
03P		0	0	0	0	592	0	0
04P		0	0	0	0	615	0	0
05P		0	0	0	0	579	0	0
06P		0	0	0	0	454	0	0
07P		0	0	0	0	369	0	0
08P		0	0	0	0	278	0	0
09P		0	0	0	0	178	0	0
10P		0	0	0	0	133	0	0
11P		0	0	0	0	85	0	0
TOT		0	0	0	0	7733	135	0

STATE OF CONNECTICUT
DEPARTMENT OF TRANSPORTATION
BUREAU OF POLICY AND PLANNING
PLANNING INVENTORY AND DATA

TRAFFIC RECORDER DATA

TOWN OF CROMWELL	ROUTE 372							DIRECTION E
WEST OF I-91 NB OFF RAMP(EXIT 21)	SUN	MON	TUE	WED	THU	FRI	SAT	
DAY	0	0	10/09/2012	10/10/2012	0	0	0	
DATE								
TYPE								
HOUR								
	2012 ADT = 13200		ACF = NA					

12A	0	0	0	97	0	0	0	
01A	0	0	0	47	0	0	0	
02A	0	0	0	31	0	0	0	
03A	0	0	20	0	0	0	0	
04A	0	0	53	0	0	0	0	
05A	0	0	130	0	0	0	0	
06A	0	0	375	0	0	0	0	
07A	0	0	620	0	0	0	0	
08A	0	0	665	0	0	0	0	
09A	0	0	584	0	0	0	0	
10A	0	0	706	0	0	0	0	
11A	0	0	773	0	0	0	0	
12P	0	0	927	0	0	0	0	
01P	0	0	855	0	0	0	0	
02P	0	0	910	0	0	0	0	
03P	0	0	1100	0	0	0	0	
04P	0	0	1431	0	0	0	0	
05P	0	0	1657	0	0	0	0	
06P	0	0	1097	0	0	0	0	
07P	0	0	872	0	0	0	0	
08P	0	0	657	0	0	0	0	
09P	0	0	467	0	0	0	0	
10P	0	0	254	0	0	0	0	
11P	0	0	199	0	0	0	0	
TOT	0	0	14352	175	0	0	0	

STATE OF CONNECTICUT
DEPARTMENT OF TRANSPORTATION
BUREAU OF POLICY AND PLANNING
PLANNING INVENTORY AND DATA

TRAFFIC RECORDER DATA

TOWN OF CROMWELL	ROUTE 372						DIRECTION W
WEST OF I-91 NB OFF RAMP(EXIT 21)	SUN	MON	TUE	WED	THU	FRI	SAT
DAY	0	0	10/09/2012	10/10/2012	0	0	0
DATE							
TYPE							
HOUR							
	2012 ADT = 10100		ACF = NA				

12A	0	0	0	32	0	0	0
01A	0	0	0	26	0	0	0
02A	0	0	0	20	0	0	0
03A	0	0	39	0	0	0	0
04A	0	0	81	0	0	0	0
05A	0	0	207	0	0	0	0
06A	0	0	520	0	0	0	0
07A	0	0	886	0	0	0	0
08A	0	0	866	0	0	0	0
09A	0	0	679	0	0	0	0
10A	0	0	636	0	0	0	0
11A	0	0	686	0	0	0	0
12P	0	0	752	0	0	0	0
01P	0	0	715	0	0	0	0
02P	0	0	696	0	0	0	0
03P	0	0	755	0	0	0	0
04P	0	0	776	0	0	0	0
05P	0	0	823	0	0	0	0
06P	0	0	663	0	0	0	0
07P	0	0	469	0	0	0	0
08P	0	0	356	0	0	0	0
09P	0	0	211	0	0	0	0
10P	0	0	126	0	0	0	0
11P	0	0	80	0	0	0	0
TOT	0	0	11022	78	0	0	0

STATE OF CONNECTICUT
 DEPARTMENT OF TRANSPORTATION
 BUREAU OF POLICY AND PLANNING
 PLANNING INVENTORY AND DATA

TRAFFIC RECORDER DATA

TOWN OF CROMWELL	ROUTE 372						DIRECTION E	
WEST OF ROUTE 9 NB OFF RAMP(EXIT 19)	SUN	MON	TUE	WED	THU	FRI	SAT	
DAY								
DATE	0	0	0	0	10/11/2012	10/12/2012	0	
TYPE								
HOUR								
	2012 ADT = 11600		ACF = NA					

12A	0	0	0	0	0	112	0	
01A	0	0	0	0	0	56	0	
02A	0	0	0	0	34	0	0	
03A	0	0	0	0	26	0	0	
04A	0	0	0	0	58	0	0	
05A	0	0	0	0	200	0	0	
06A	0	0	0	0	559	0	0	
07A	0	0	0	0	978	0	0	
08A	0	0	0	0	867	0	0	
09A	0	0	0	0	663	0	0	
10A	0	0	0	0	615	0	0	
11A	0	0	0	0	651	0	0	
12P	0	0	0	0	756	0	0	
01P	0	0	0	0	719	0	0	
02P	0	0	0	0	806	0	0	
03P	0	0	0	0	915	0	0	
04P	0	0	0	0	1015	0	0	
05P	0	0	0	0	1005	0	0	
06P	0	0	0	0	775	0	0	
07P	0	0	0	0	662	0	0	
08P	0	0	0	0	460	0	0	
09P	0	0	0	0	350	0	0	
10P	0	0	0	0	236	0	0	
11P	0	0	0	0	179	0	0	
TOT	0	0	0	0	12529	168	0	

STATE OF CONNECTICUT
DEPARTMENT OF TRANSPORTATION
BUREAU OF POLICY AND PLANNING
PLANNING INVENTORY AND DATA

TRAFFIC RECORDER DATA

TOWN OF CROMWELL		ROUTE 372						DIRECTION W
WEST OF ROUTE 9 NB OFF RAMP(EXIT 19)		SUN	MON	TUE	WED	THU	FRI	SAT
DAY	DATE	0	0	0	0	10/11/2012	10/12/2012	0
TYPE	HOUR	2012 ADT = 7700		ACF = NA				

12A		0	0	0	0	0	62	0
01A		0	0	0	0	0	31	0
02A		0	0	0	0	17	0	0
03A		0	0	0	0	18	0	0
04A		0	0	0	0	28	0	0
05A		0	0	0	0	97	0	0
06A		0	0	0	0	259	0	0
07A		0	0	0	0	435	0	0
08A		0	0	0	0	520	0	0
09A		0	0	0	0	510	0	0
10A		0	0	0	0	457	0	0
11A		0	0	0	0	554	0	0
12P		0	0	0	0	571	0	0
01P		0	0	0	0	537	0	0
02P		0	0	0	0	577	0	0
03P		0	0	0	0	635	0	0
04P		0	0	0	0	628	0	0
05P		0	0	0	0	697	0	0
06P		0	0	0	0	544	0	0
07P		0	0	0	0	421	0	0
08P		0	0	0	0	344	0	0
09P		0	0	0	0	208	0	0
10P		0	0	0	0	169	0	0
11P		0	0	0	0	99	0	0
TOT		0	0	0	0	8325	93	0

STATE OF CONNECTICUT
 DEPARTMENT OF TRANSPORTATION
 BUREAU OF POLICY AND PLANNING
 PLANNING INVENTORY AND DATA

TRAFFIC RECORDER DATA

TOWN OF CROMWELL	ROUTE							DIRECTION B
COURT STREET - EAST OF GEER STREET	SUN	MON	TUE	WED	THU	FRI	SAT	
DAY								
DATE	0	0	0	10/03/2012	10/04/2012	0	0	
TYPE								
HOUR								
	2012 ADT = 3700		ACF = NA					

12A	0	0	0	0	19	0	0	
01A	0	0	0	0	5	0	0	
02A	0	0	0	0	4	0	0	
03A	0	0	0	0	8	0	0	
04A	0	0	0	0	13	0	0	
05A	0	0	0	25	0	0	0	
06A	0	0	0	98	0	0	0	
07A	0	0	0	239	0	0	0	
08A	0	0	0	413	0	0	0	
09A	0	0	0	206	0	0	0	
10A	0	0	0	170	0	0	0	
11A	0	0	0	234	0	0	0	
12P	0	0	0	230	0	0	0	
01P	0	0	0	181	0	0	0	
02P	0	0	0	256	0	0	0	
03P	0	0	0	428	0	0	0	
04P	0	0	0	379	0	0	0	
05P	0	0	0	355	0	0	0	
06P	0	0	0	318	0	0	0	
07P	0	0	0	207	0	0	0	
08P	0	0	0	114	0	0	0	
09P	0	0	0	82	0	0	0	
10P	0	0	0	41	0	0	0	
11P	0	0	0	20	0	0	0	
TOT	0	0	0	3996	49	0	0	

STATE OF CONNECTICUT
 DEPARTMENT OF TRANSPORTATION
 BUREAU OF POLICY AND PLANNING
 PLANNING INVENTORY AND DATA

TRAFFIC RECORDER DATA

TOWN OF CROMWELL	ROUTE							DIRECTION B
EVERGREEN ROAD - EAST OF WASHINGTON ROAD	SUN	MON	TUE	WED	THU	FRI	SAT	
DAY	0	0	0	10/03/2012	10/04/2012	0	0	
DATE								
TYPE								
HOUR								
	2012 ADT = 4200		ACF = NA					

12A	0	0	0	0	18	0	0	
01A	0	0	0	0	6	0	0	
02A	0	0	0	0	0	0	0	
03A	0	0	0	0	7	0	0	
04A	0	0	0	0	14	0	0	
05A	0	0	0	0	45	0	0	
06A	0	0	0	0	139	0	0	
07A	0	0	0	469	0	0	0	
08A	0	0	0	275	0	0	0	
09A	0	0	0	210	0	0	0	
10A	0	0	0	189	0	0	0	
11A	0	0	0	226	0	0	0	
12P	0	0	0	234	0	0	0	
01P	0	0	0	221	0	0	0	
02P	0	0	0	365	0	0	0	
03P	0	0	0	386	0	0	0	
04P	0	0	0	424	0	0	0	
05P	0	0	0	420	0	0	0	
06P	0	0	0	385	0	0	0	
07P	0	0	0	228	0	0	0	
08P	0	0	0	162	0	0	0	
09P	0	0	0	104	0	0	0	
10P	0	0	0	54	0	0	0	
11P	0	0	0	35	0	0	0	
TOT	0	0	0	4387	229	0	0	

STATE OF CONNECTICUT
DEPARTMENT OF TRANSPORTATION
BUREAU OF POLICY AND PLANNING
PLANNING INVENTORY AND DATA

TRAFFIC RECORDER DATA

TOWN OF CROMWELL	ROUTE							DIRECTION B
NEW LANE - EAST OF OLSON AVENUE	SUN	MON	TUE	WED	THU	FRI	SAT	
DAY								
DATE	0	0	0	10/03/2012	10/04/2012	0	0	
TYPE								
HOUR								
	2012 ADT = 2500		ACF = NA					

12A	0	0	0	0	17	0	0	
01A	0	0	0	0	2	0	0	
02A	0	0	0	0	5	0	0	
03A	0	0	0	0	5	0	0	
04A	0	0	0	0	9	0	0	
05A	0	0	0	0	35	0	0	
06A	0	0	0	113	0	0	0	
07A	0	0	0	202	0	0	0	
08A	0	0	0	187	0	0	0	
09A	0	0	0	167	0	0	0	
10A	0	0	0	149	0	0	0	
11A	0	0	0	144	0	0	0	
12P	0	0	0	195	0	0	0	
01P	0	0	0	151	0	0	0	
02P	0	0	0	239	0	0	0	
03P	0	0	0	237	0	0	0	
04P	0	0	0	204	0	0	0	
05P	0	0	0	175	0	0	0	
06P	0	0	0	170	0	0	0	
07P	0	0	0	119	0	0	0	
08P	0	0	0	86	0	0	0	
09P	0	0	0	58	0	0	0	
10P	0	0	0	37	0	0	0	
11P	0	0	0	36	0	0	0	
TOT	0	0	0	2669	73	0	0	

STATE OF CONNECTICUT
 DEPARTMENT OF TRANSPORTATION
 BUREAU OF POLICY AND PLANNING
 PLANNING INVENTORY AND DATA

TRAFFIC RECORDER DATA

TOWN OF CROMWELL	ROUTE 901							DIRECTION N
(1W NB) - SW OF ROUTE 99	SUN	MON	TUE	WED	THU	FRI	SAT	
DAY	0	10/01/2012	10/02/2012	10/03/2012	10/04/2012	0	0	
DATE								
TYPE								
HOUR								
	2012 ADT = 150		ACF = NA					

12A	0	0	1	1	0	0	0	
01A	0	0	0	0	0	0	0	
02A	0	0	1	1	2	0	0	
03A	0	0	0	1	0	0	0	
04A	0	0	2	1	0	0	0	
05A	0	0	0	1	0	0	0	
06A	0	0	3	1	0	0	0	
07A	0	12	15	9	0	0	0	
08A	0	14	23	14	0	0	0	
09A	0	10	10	26	0	0	0	
10A	0	15	19	22	0	0	0	
11A	0	16	13	16	0	0	0	
12P	0	18	13	20	0	0	0	
01P	0	6	13	14	0	0	0	
02P	0	17	30	30	0	0	0	
03P	0	24	14	18	0	0	0	
04P	0	8	5	7	0	0	0	
05P	0	1	2	0	0	0	0	
06P	0	0	0	0	0	0	0	
07P	0	2	1	2	0	0	0	
08P	0	0	1	1	0	0	0	
09P	0	1	1	0	0	0	0	
10P	0	0	0	0	0	0	0	
11P	0	1	2	2	0	0	0	
TOT	0	145	169	187	2	0	0	

STATE OF CONNECTICUT
 DEPARTMENT OF TRANSPORTATION
 BUREAU OF POLICY AND PLANNING
 PLANNING INVENTORY AND DATA

TRAFFIC RECORDER DATA

TOWN OF CROMWELL

ROUTE 99

DIRECTION B

NORTH OF EVERGREEN ROAD

DAY	SUN	MON	TUE	WED	THU	FRI	SAT
DATE	0	0	0	10/03/2012	10/04/2012	0	0
TYPE							
HOUR							

2012 ADT = 8800

ACF = 0.99

12A	0	0	0	0	26	0	0
01A	0	0	0	0	18	0	0
02A	0	0	0	0	6	0	0
03A	0	0	0	0	21	0	0
04A	0	0	0	36	0	0	0
05A	0	0	0	92	0	0	0
06A	0	0	0	352	0	0	0
07A	0	0	0	736	0	0	0
08A	0	0	0	706	0	0	0
09A	0	0	0	516	0	0	0
10A	0	0	0	480	0	0	0
11A	0	0	0	500	0	0	0
12P	0	0	0	605	0	0	0
01P	0	0	0	587	0	0	0
02P	0	0	0	684	0	0	0
03P	0	0	0	850	0	0	0
04P	0	0	0	877	0	0	0
05P	0	0	0	803	0	0	0
06P	0	0	0	791	0	0	0
07P	0	0	0	446	0	0	0
08P	0	0	0	273	0	0	0
09P	0	0	0	186	0	0	0
10P	0	0	0	108	0	0	0
11P	0	0	0	82	0	0	0
TOT	0	0	0	9710	71	0	0

STATE OF CONNECTICUT
DEPARTMENT OF TRANSPORTATION
BUREAU OF POLICY AND PLANNING
PLANNING INVENTORY AND DATA

TRAFFIC RECORDER DATA

TOWN OF CROMWELL		ROUTE 99						DIRECTION B
SE OF EVERGREEN ROAD		SUN	MON	TUE	WED	THU	FRI	SAT
DAY	DATE	0	0	0	10/03/2012	10/04/2012	0	0
TYPE	HOUR	2012 ADT = 6900		ACF = 0.99		*****		
12A		0	0	0	0	24	0	0
01A		0	0	0	0	19	0	0
02A		0	0	0	0	6	0	0
03A		0	0	0	0	18	0	0
04A		0	0	0	35	0	0	0
05A		0	0	0	70	0	0	0
06A		0	0	0	283	0	0	0
07A		0	0	0	575	0	0	0
08A		0	0	0	541	0	0	0
09A		0	0	0	392	0	0	0
10A		0	0	0	360	0	0	0
11A		0	0	0	384	0	0	0
12P		0	0	0	451	0	0	0
01P		0	0	0	461	0	0	0
02P		0	0	0	524	0	0	0
03P		0	0	0	647	0	0	0
04P		0	0	0	705	0	0	0
05P		0	0	0	652	0	0	0
06P		0	0	0	612	0	0	0
07P		0	0	0	342	0	0	0
08P		0	0	0	219	0	0	0
09P		0	0	0	167	0	0	0
10P		0	0	0	90	0	0	0
11P		0	0	0	65	0	0	0
TOT		0	0	0	7575	67	0	0

STATE OF CONNECTICUT
DEPARTMENT OF TRANSPORTATION
BUREAU OF POLICY AND PLANNING
PLANNING INVENTORY AND DATA

TRAFFIC RECORDER DATA

TOWN OF CROMWELL	ROUTE							DIRECTION B
HICKSVILLE ROAD - SOUTH OF ROUTE 372	SUN	MON	TUE	WED	THU	FRI	SAT	
DAY								
DATE	0	0	0	0	10/11/2012	10/12/2012	0	
TYPE								
HOUR								
	2012 ADT = 2400		ACF = NA					

12A	0	0	0	0	0	10	0	
01A	0	0	0	0	0	1	0	
02A	0	0	0	0	0	2	0	
03A	0	0	0	0	0	2	0	
04A	0	0	0	0	0	10	0	
05A	0	0	0	0	23	0	0	
06A	0	0	0	0	86	0	0	
07A	0	0	0	0	248	0	0	
08A	0	0	0	0	199	0	0	
09A	0	0	0	0	136	0	0	
10A	0	0	0	0	123	0	0	
11A	0	0	0	0	148	0	0	
12P	0	0	0	0	150	0	0	
01P	0	0	0	0	164	0	0	
02P	0	0	0	0	199	0	0	
03P	0	0	0	0	239	0	0	
04P	0	0	0	0	226	0	0	
05P	0	0	0	0	193	0	0	
06P	0	0	0	0	140	0	0	
07P	0	0	0	0	117	0	0	
08P	0	0	0	0	74	0	0	
09P	0	0	0	0	53	0	0	
10P	0	0	0	0	49	0	0	
11P	0	0	0	0	17	0	0	
TOT	0	0	0	0	2584	25	0	

STATE OF CONNECTICUT
DEPARTMENT OF TRANSPORTATION
BUREAU OF POLICY AND PLANNING
PLANNING INVENTORY AND DATA

TRAFFIC RECORDER DATA

TOWN OF CROMWELL	ROUTE							DIRECTION B
COLES ROAD - SOUTH OF EVERGREEN ROAD	SUN	MON	TUE	WED	THU	FRI	SAT	
DAY								
DATE	0	10/01/2012	10/02/2012	0	0	0	0	
TYPE								
HOUR								
	2012 ADT = 2800		ACF = NA					

12A	0	0	9	0	0	0	0	
01A	0	0	5	0	0	0	0	
02A	0	0	10	0	0	0	0	
03A	0	0	1	0	0	0	0	
04A	0	0	9	0	0	0	0	
05A	0	0	28	0	0	0	0	
06A	0	0	80	0	0	0	0	
07A	0	237	0	0	0	0	0	
08A	0	252	0	0	0	0	0	
09A	0	147	0	0	0	0	0	
10A	0	152	0	0	0	0	0	
11A	0	128	0	0	0	0	0	
12P	0	157	0	0	0	0	0	
01P	0	163	0	0	0	0	0	
02P	0	174	0	0	0	0	0	
03P	0	241	0	0	0	0	0	
04P	0	282	0	0	0	0	0	
05P	0	381	0	0	0	0	0	
06P	0	228	0	0	0	0	0	
07P	0	145	0	0	0	0	0	
08P	0	121	0	0	0	0	0	
09P	0	58	0	0	0	0	0	
10P	0	32	0	0	0	0	0	
11P	0	20	0	0	0	0	0	
TOT	0	2918	142	0	0	0	0	

STATE OF CONNECTICUT
DEPARTMENT OF TRANSPORTATION
BUREAU OF POLICY AND PLANNING
PLANNING INVENTORY AND DATA

TRAFFIC RECORDER DATA

TOWN OF CROMWELL	ROUTE							DIRECTION B
COLES ROAD - NORTH OF EVERGREEN ROAD	SUN	MON	TUE	WED	THU	FRI	SAT	
DAY								
DATE	0	10/01/2012	10/02/2012	0	0	0	0	
TYPE								
HOUR								
	2012 ADT = 2500		ACF = NA					

12A	0	0	10	0	0	0	0	
01A	0	0	4	0	0	0	0	
02A	0	0	7	0	0	0	0	
03A	0	0	1	0	0	0	0	
04A	0	0	8	0	0	0	0	
05A	0	0	24	0	0	0	0	
06A	0	0	80	0	0	0	0	
07A	0	208	0	0	0	0	0	
08A	0	258	0	0	0	0	0	
09A	0	134	0	0	0	0	0	
10A	0	117	0	0	0	0	0	
11A	0	121	0	0	0	0	0	
12P	0	142	0	0	0	0	0	
01P	0	158	0	0	0	0	0	
02P	0	134	0	0	0	0	0	
03P	0	206	0	0	0	0	0	
04P	0	241	0	0	0	0	0	
05P	0	316	0	0	0	0	0	
06P	0	218	0	0	0	0	0	
07P	0	126	0	0	0	0	0	
08P	0	121	0	0	0	0	0	
09P	0	44	0	0	0	0	0	
10P	0	34	0	0	0	0	0	
11P	0	14	0	0	0	0	0	
TOT	0	2592	134	0	0	0	0	

STATE OF CONNECTICUT
 DEPARTMENT OF TRANSPORTATION
 BUREAU OF POLICY AND PLANNING
 PLANNING INVENTORY AND DATA

TRAFFIC RECORDER DATA

TOWN OF CROMWELL

ROUTE

DIRECTION B

GEER STREET - EAST OF WOODSIDE ROAD

DAY	SUN	MON	TUE	WED	THU	FRI	SAT
DATE	0	0	0	10/03/2012	10/04/2012	0	0
TYPE							
HOUR							

2012 ADT = 1900

ACF = NA

12A	0	0	0	0	4	0	0
01A	0	0	0	0	3	0	0
02A	0	0	0	0	1	0	0
03A	0	0	0	0	6	0	0
04A	0	0	0	0	11	0	0
05A	0	0	0	13	0	0	0
06A	0	0	0	55	0	0	0
07A	0	0	0	294	0	0	0
08A	0	0	0	137	0	0	0
09A	0	0	0	72	0	0	0
10A	0	0	0	61	0	0	0
11A	0	0	0	69	0	0	0
12P	0	0	0	91	0	0	0
01P	0	0	0	83	0	0	0
02P	0	0	0	211	0	0	0
03P	0	0	0	182	0	0	0
04P	0	0	0	164	0	0	0
05P	0	0	0	228	0	0	0
06P	0	0	0	175	0	0	0
07P	0	0	0	67	0	0	0
08P	0	0	0	58	0	0	0
09P	0	0	0	27	0	0	0
10P	0	0	0	15	0	0	0
11P	0	0	0	10	0	0	0
TOT	0	0	0	2012	25	0	0

STATE OF CONNECTICUT
 DEPARTMENT OF TRANSPORTATION
 BUREAU OF POLICY AND PLANNING
 PLANNING INVENTORY AND DATA

TRAFFIC RECORDER DATA

TOWN OF CROMWELL	ROUTE							DIRECTION B
WASHINGTON ROAD - NORTH OF WINDWOOD DRIVE	SUN	MON	TUE	WED	THU	FRI	SAT	
DAY	0	0	0	10/03/2012	10/04/2012	0	0	
DATE								
TYPE								
HOUR								
	2012 ADT = 4800		ACF = NA					

12A	0	0	0	0	31	0	0	
01A	0	0	0	0	7	0	0	
02A	0	0	0	0	1	0	0	
03A	0	0	0	0	12	0	0	
04A	0	0	0	0	20	0	0	
05A	0	0	0	0	65	0	0	
06A	0	0	0	208	0	0	0	
07A	0	0	0	483	0	0	0	
08A	0	0	0	388	0	0	0	
09A	0	0	0	268	0	0	0	
10A	0	0	0	243	0	0	0	
11A	0	0	0	256	0	0	0	
12P	0	0	0	282	0	0	0	
01P	0	0	0	253	0	0	0	
02P	0	0	0	341	0	0	0	
03P	0	0	0	443	0	0	0	
04P	0	0	0	471	0	0	0	
05P	0	0	0	491	0	0	0	
06P	0	0	0	355	0	0	0	
07P	0	0	0	275	0	0	0	
08P	0	0	0	160	0	0	0	
09P	0	0	0	128	0	0	0	
10P	0	0	0	72	0	0	0	
11P	0	0	0	45	0	0	0	
TOT	0	0	0	5162	136	0	0	

STATE OF CONNECTICUT
DEPARTMENT OF TRANSPORTATION
BUREAU OF POLICY AND PLANNING
PLANNING INVENTORY AND DATA

TRAFFIC RECORDER DATA

TOWN OF CROMWELL	ROUTE							DIRECTION B
WASHINGTON ROAD - SOUTH OF WINTHROP BLVD	SUN	MON	TUE	WED	THU	FRI	SAT	
DAY								
DATE	0	0	0	10/03/2012	10/04/2012	0	0	
TYPE								
HOUR								
	2012 ADT = 2900		ACF = NA					

12A	0	0	0	0	15	0	0	
01A	0	0	0	0	6	0	0	
02A	0	0	0	0	1	0	0	
03A	0	0	0	0	5	0	0	
04A	0	0	0	0	5	0	0	
05A	0	0	0	0	25	0	0	
06A	0	0	0	0	102	0	0	
07A	0	0	0	273	0	0	0	
08A	0	0	0	262	0	0	0	
09A	0	0	0	140	0	0	0	
10A	0	0	0	117	0	0	0	
11A	0	0	0	148	0	0	0	
12P	0	0	0	137	0	0	0	
01P	0	0	0	147	0	0	0	
02P	0	0	0	230	0	0	0	
03P	0	0	0	294	0	0	0	
04P	0	0	0	319	0	0	0	
05P	0	0	0	339	0	0	0	
06P	0	0	0	234	0	0	0	
07P	0	0	0	157	0	0	0	
08P	0	0	0	77	0	0	0	
09P	0	0	0	67	0	0	0	
10P	0	0	0	27	0	0	0	
11P	0	0	0	23	0	0	0	
TOT	0	0	0	2991	159	0	0	

STATE OF CONNECTICUT
 DEPARTMENT OF TRANSPORTATION
 BUREAU OF POLICY AND PLANNING
 PLANNING INVENTORY AND DATA

TRAFFIC RECORDER DATA

TOWN OF CROMWELL	ROUTE							DIRECTION B
GRACE LANE - EAST OF WIGHTMAN PLACE	SUN	MON	TUE	WED	THU	FRI	SAT	
DAY								
DATE	0	10/01/2012	10/02/2012	0	0	0	0	
TYPE								
HOUR								
	2012 ADT = 100		ACF = NA					

12A	0	0	0	0	0	0	0	
01A	0	0	0	0	0	0	0	
02A	0	0	0	0	0	0	0	
03A	0	0	4	0	0	0	0	
04A	0	0	1	0	0	0	0	
05A	0	0	1	0	0	0	0	
06A	0	0	2	0	0	0	0	
07A	0	10	0	0	0	0	0	
08A	0	6	0	0	0	0	0	
09A	0	3	0	0	0	0	0	
10A	0	5	0	0	0	0	0	
11A	0	5	0	0	0	0	0	
12P	0	2	0	0	0	0	0	
01P	0	7	0	0	0	0	0	
02P	0	8	0	0	0	0	0	
03P	0	8	0	0	0	0	0	
04P	0	7	0	0	0	0	0	
05P	0	13	0	0	0	0	0	
06P	0	10	0	0	0	0	0	
07P	0	1	0	0	0	0	0	
08P	0	5	0	0	0	0	0	
09P	0	4	0	0	0	0	0	
10P	0	3	0	0	0	0	0	
11P	0	1	0	0	0	0	0	
TOT	0	98	8	0	0	0	0	

STATE OF CONNECTICUT
DEPARTMENT OF TRANSPORTATION
BUREAU OF POLICY AND PLANNING
PLANNING INVENTORY AND DATA

TRAFFIC RECORDER DATA

TOWN OF CROMWELL	ROUTE						DIRECTION B
COLES ROAD - WEST OF ROUTE 3	SUN	MON	TUE	WED	THU	FRI	SAT
DAY	0	0	0	0	10/11/2012	10/12/2012	0
DATE							
TYPE							
HOUR							
	2012 ADT = 3400		ACF = NA				

12A	0	0	0	0	0	15	0
01A	0	0	0	0	0	10	0
02A	0	0	0	0	0	7	0
03A	0	0	0	0	0	10	0
04A	0	0	0	0	7	0	0
05A	0	0	0	0	28	0	0
06A	0	0	0	0	98	0	0
07A	0	0	0	0	301	0	0
08A	0	0	0	0	343	0	0
09A	0	0	0	0	165	0	0
10A	0	0	0	0	142	0	0
11A	0	0	0	0	167	0	0
12P	0	0	0	0	184	0	0
01P	0	0	0	0	190	0	0
02P	0	0	0	0	227	0	0
03P	0	0	0	0	262	0	0
04P	0	0	0	0	409	0	0
05P	0	0	0	0	451	0	0
06P	0	0	0	0	289	0	0
07P	0	0	0	0	187	0	0
08P	0	0	0	0	124	0	0
09P	0	0	0	0	74	0	0
10P	0	0	0	0	66	0	0
11P	0	0	0	0	18	0	0
TOT	0	0	0	0	3732	42	0

STATE OF CONNECTICUT
DEPARTMENT OF TRANSPORTATION
BUREAU OF POLICY AND PLANNING
PLANNING INVENTORY AND DATA

TRAFFIC RECORDER DATA

TOWN OF CROMWELL	ROUTE							DIRECTION B
WASHINGTON ROAD - SOUTH OF EVERGREEN ROAD	SUN	MON	TUE	WED	THU	FRI	SAT	
DAY								
DATE	0	0	0	10/03/2012	10/04/2012	0	0	
TYPE								
HOUR								
	2012 ADT = 4900		ACF = NA					

12A	0	0	0	0	24	0	0	
01A	0	0	0	0	6	0	0	
02A	0	0	0	0	0	0	0	
03A	0	0	0	0	10	0	0	
04A	0	0	0	0	18	0	0	
05A	0	0	0	0	61	0	0	
06A	0	0	0	188	0	0	0	
07A	0	0	0	520	0	0	0	
08A	0	0	0	420	0	0	0	
09A	0	0	0	227	0	0	0	
10A	0	0	0	182	0	0	0	
11A	0	0	0	231	0	0	0	
12P	0	0	0	279	0	0	0	
01P	0	0	0	291	0	0	0	
02P	0	0	0	354	0	0	0	
03P	0	0	0	452	0	0	0	
04P	0	0	0	476	0	0	0	
05P	0	0	0	489	0	0	0	
06P	0	0	0	344	0	0	0	
07P	0	0	0	267	0	0	0	
08P	0	0	0	240	0	0	0	
09P	0	0	0	148	0	0	0	
10P	0	0	0	91	0	0	0	
11P	0	0	0	46	0	0	0	
TOT	0	0	0	5245	119	0	0	

STATE OF CONNECTICUT
DEPARTMENT OF TRANSPORTATION
BUREAU OF POLICY AND PLANNING
PLANNING INVENTORY AND DATA

TRAFFIC RECORDER DATA

TOWN OF CROMWELL		ROUTE 372						DIRECTION B
SE OF PALMER CIRCLE		SUN	MON	TUE	WED	THU	FRI	SAT
DAY	DATE	0	0	0	10/03/2012	10/04/2012	0	0
TYPE	HOUR	2012 ADT = 3700		ACF = NA				

12A		0	0	0	0	27	0	0
01A		0	0	0	0	7	0	0
02A		0	0	0	0	6	0	0
03A		0	0	0	0	6	0	0
04A		0	0	0	0	14	0	0
05A		0	0	0	0	47	0	0
06A		0	0	0	153	0	0	0
07A		0	0	0	247	0	0	0
08A		0	0	0	285	0	0	0
09A		0	0	0	245	0	0	0
10A		0	0	0	250	0	0	0
11A		0	0	0	299	0	0	0
12P		0	0	0	292	0	0	0
01P		0	0	0	265	0	0	0
02P		0	0	0	273	0	0	0
03P		0	0	0	326	0	0	0
04P		0	0	0	296	0	0	0
05P		0	0	0	335	0	0	0
06P		0	0	0	248	0	0	0
07P		0	0	0	197	0	0	0
08P		0	0	0	92	0	0	0
09P		0	0	0	57	0	0	0
10P		0	0	0	38	0	0	0
11P		0	0	0	34	0	0	0
TOT		0	0	0	3932	107	0	0

STATE OF CONNECTICUT
DEPARTMENT OF TRANSPORTATION
BUREAU OF POLICY AND PLANNING
PLANNING INVENTORY AND DATA

TRAFFIC RECORDER DATA

TOWN OF CROMWELL		ROUTE 372						DIRECTION B
WEST OF ROUTE 99		SUN	MON	TUE	WED	THU	FRI	SAT
DAY	DATE	0	0	0	10/03/2012	10/04/2012	0	0
TYPE	HOUR	2012 ADT = 3100		ACF = NA				

12A		0	0	0	0	20	0	0
01A		0	0	0	0	0	0	0
02A		0	0	0	0	1	0	0
03A		0	0	0	3	6	0	0
04A		0	0	0	11	0	0	0
05A		0	0	0	42	0	0	0
06A		0	0	0	133	0	0	0
07A		0	0	0	215	0	0	0
08A		0	0	0	231	0	0	0
09A		0	0	0	197	0	0	0
10A		0	0	0	219	0	0	0
11A		0	0	0	254	0	0	0
12P		0	0	0	254	0	0	0
01P		0	0	0	225	0	0	0
02P		0	0	0	235	0	0	0
03P		0	0	0	265	0	0	0
04P		0	0	0	281	0	0	0
05P		0	0	0	251	0	0	0
06P		0	0	0	200	0	0	0
07P		0	0	0	137	0	0	0
08P		0	0	0	78	0	0	0
09P		0	0	0	48	0	0	0
10P		0	0	0	35	0	0	0
11P		0	0	0	27	0	0	0
TOT		0	0	0	3341	27	0	0

STATE OF CONNECTICUT
DEPARTMENT OF TRANSPORTATION
BUREAU OF POLICY AND PLANNING
PLANNING INVENTORY AND DATA

TRAFFIC RECORDER DATA

TOWN OF CROMWELL	ROUTE							DIRECTION B
WILLOWBROOK ROAD-SOUTH OF EVERGREEN ROAD	SUN	MON	TUE	WED	THU	FRI	SAT	
DAY								
DATE	0	0	0	0	10/11/2012	10/12/2012	0	
TYPE								
HOUR								
	2012 ADT = 1600		ACF = NA					

12A	0	0	0	0	0	7	0	
01A	0	0	0	0	0	1	0	
02A	0	0	0	0	0	3	0	
03A	0	0	0	0	0	6	0	
04A	0	0	0	0	10	0	0	
05A	0	0	0	0	15	0	0	
06A	0	0	0	0	49	0	0	
07A	0	0	0	0	125	0	0	
08A	0	0	0	0	123	0	0	
09A	0	0	0	0	54	0	0	
10A	0	0	0	0	63	0	0	
11A	0	0	0	0	66	0	0	
12P	0	0	0	0	84	0	0	
01P	0	0	0	0	94	0	0	
02P	0	0	0	0	121	0	0	
03P	0	0	0	0	120	0	0	
04P	0	0	0	0	176	0	0	
05P	0	0	0	0	185	0	0	
06P	0	0	0	0	162	0	0	
07P	0	0	0	0	101	0	0	
08P	0	0	0	0	65	0	0	
09P	0	0	0	0	40	0	0	
10P	0	0	0	0	29	0	0	
11P	0	0	0	0	11	0	0	
TOT	0	0	0	0	1693	17	0	

STATE OF CONNECTICUT
 DEPARTMENT OF TRANSPORTATION
 BUREAU OF POLICY AND PLANNING
 PLANNING INVENTORY AND DATA

TRAFFIC RECORDER DATA

TOWN OF CROMWELL		ROUTE 99						DIRECTION B
NORTH OF ROUTE 9 SB ON RAMP		SUN	MON	TUE	WED	THU	FRI	SAT
DAY	DATE	0	10/01/2012	10/02/2012	0	0	0	0
TYPE	HOUR	2012 ADT = 6500		ACF = 0.99		*****		
12A		0	0	29	0	0	0	0
01A		0	0	14	0	0	0	0
02A		0	0	13	0	0	0	0
03A		0	0	17	0	0	0	0
04A		0	0	37	0	0	0	0
05A		0	0	102	0	0	0	0
06A		0	0	389	0	0	0	0
07A		0	587	0	0	0	0	0
08A		0	588	0	0	0	0	0
09A		0	402	0	0	0	0	0
10A		0	384	0	0	0	0	0
11A		0	408	0	0	0	0	0
12P		0	408	0	0	0	0	0
01P		0	435	0	0	0	0	0
02P		0	492	0	0	0	0	0
03P		0	647	0	0	0	0	0
04P		0	631	0	0	0	0	0
05P		0	630	0	0	0	0	0
06P		0	417	0	0	0	0	0
07P		0	221	0	0	0	0	0
08P		0	169	0	0	0	0	0
09P		0	108	0	0	0	0	0
10P		0	73	0	0	0	0	0
11P		0	61	0	0	0	0	0
TOT		0	6661	601	0	0	0	0

STATE OF CONNECTICUT
 DEPARTMENT OF TRANSPORTATION
 BUREAU OF POLICY AND PLANNING
 PLANNING INVENTORY AND DATA

TRAFFIC RECORDER DATA

TOWN OF CROMWELL	ROUTE						DIRECTION N
INDUSTRIAL PARK ROAD - SW OF ROUTE 372	SUN	MON	TUE	WED	THU	FRI	SAT
DAY							
DATE	0	0	10/09/2012	10/10/2012	0	0	0
TYPE							
HOUR							
	2012 ADT = 3300		ACF = NA				

12A	0	0	0	17	0	0	0
01A	0	0	0	17	0	0	0
02A	0	0	0	9	0	0	0
03A	0	0	7	0	0	0	0
04A	0	0	26	0	0	0	0
05A	0	0	46	0	0	0	0
06A	0	0	131	0	0	0	0
07A	0	0	221	0	0	0	0
08A	0	0	201	0	0	0	0
09A	0	0	182	0	0	0	0
10A	0	0	196	0	0	0	0
11A	0	0	267	0	0	0	0
12P	0	0	354	0	0	0	0
01P	0	0	232	0	0	0	0
02P	0	0	210	0	0	0	0
03P	0	0	301	0	0	0	0
04P	0	0	396	0	0	0	0
05P	0	0	397	0	0	0	0
06P	0	0	164	0	0	0	0
07P	0	0	104	0	0	0	0
08P	0	0	59	0	0	0	0
09P	0	0	67	0	0	0	0
10P	0	0	29	0	0	0	0
11P	0	0	24	0	0	0	0
TOT	0	0	3614	43	0	0	0

STATE OF CONNECTICUT
DEPARTMENT OF TRANSPORTATION
BUREAU OF POLICY AND PLANNING
PLANNING INVENTORY AND DATA

TRAFFIC RECORDER DATA

TOWN OF CROMWELL

ROUTE

DIRECTION S

INDUSTRIAL PARK ROAD - SW OF ROUTE 372

DAY	SUN	MON	TUE	WED	THU	FRI	SAT
DATE	0	0	10/09/2012	10/10/2012	0	0	0
TYPE							
HOUR							

2012 ADT = 3400

ACF = NA

12A	0	0	0	11	0	0	0
01A	0	0	0	7	0	0	0
02A	0	0	0	8	0	0	0
03A	0	0	17	0	0	0	0
04A	0	0	25	0	0	0	0
05A	0	0	63	0	0	0	0
06A	0	0	222	0	0	0	0
07A	0	0	360	0	0	0	0
08A	0	0	322	0	0	0	0
09A	0	0	199	0	0	0	0
10A	0	0	170	0	0	0	0
11A	0	0	172	0	0	0	0
12P	0	0	283	0	0	0	0
01P	0	0	269	0	0	0	0
02P	0	0	320	0	0	0	0
03P	0	0	220	0	0	0	0
04P	0	0	239	0	0	0	0
05P	0	0	277	0	0	0	0
06P	0	0	181	0	0	0	0
07P	0	0	123	0	0	0	0
08P	0	0	90	0	0	0	0
09P	0	0	73	0	0	0	0
10P	0	0	65	0	0	0	0
11P	0	0	33	0	0	0	0
TOT	0	0	3723	26	0	0	0

STATE OF CONNECTICUT
DEPARTMENT OF TRANSPORTATION
BUREAU OF POLICY AND PLANNING
PLANNING INVENTORY AND DATA

TRAFFIC RECORDER DATA

TOWN OF CROMWELL		ROUTE 372						DIRECTION E
EAST OF I-91 NB ON RAMP		SUN	MON	TUE	WED	THU	FRI	SAT
DAY	DATE	0	0	10/09/2012	10/10/2012	0	0	0
TYPE	HOUR	2012 ADT = 11900		ACF = NA		*****		
12A		0	0	0	92	0	0	0
01A		0	0	0	51	0	0	0
02A		0	0	0	33	0	0	0
03A		0	0	0	23	0	0	0
04A		0	0	44	0	0	0	0
05A		0	0	99	0	0	0	0
06A		0	0	272	0	0	0	0
07A		0	0	504	0	0	0	0
08A		0	0	543	0	0	0	0
09A		0	0	517	0	0	0	0
10A		0	0	603	0	0	0	0
11A		0	0	644	0	0	0	0
12P		0	0	832	0	0	0	0
01P		0	0	723	0	0	0	0
02P		0	0	801	0	0	0	0
03P		0	0	914	0	0	0	0
04P		0	0	1243	0	0	0	0
05P		0	0	1576	0	0	0	0
06P		0	0	1115	0	0	0	0
07P		0	0	837	0	0	0	0
08P		0	0	643	0	0	0	0
09P		0	0	487	0	0	0	0
10P		0	0	263	0	0	0	0
11P		0	0	175	0	0	0	0
TOT		0	0	12835	199	0	0	0

STATE OF CONNECTICUT
DEPARTMENT OF TRANSPORTATION
BUREAU OF POLICY AND PLANNING
PLANNING INVENTORY AND DATA

TRAFFIC RECORDER DATA

TOWN OF CROMWELL	ROUTE 372							DIRECTION W
EAST OF I-91 NB ON RAMP	SUN	MON	TUE	WED	THU	FRI	SAT	
DAY	0	0	10/09/2012	10/10/2012	0	0	0	
DATE								
TYPE								
HOUR								
	2012 ADT = 11700		ACF = NA					

12A	0	0	0	35	0	0	0	
01A	0	0	0	24	0	0	0	
02A	0	0	0	21	0	0	0	
03A	0	0	0	31	0	0	0	
04A	0	0	92	0	0	0	0	
05A	0	0	267	0	0	0	0	
06A	0	0	740	0	0	0	0	
07A	0	0	1326	0	0	0	0	
08A	0	0	1145	0	0	0	0	
09A	0	0	805	0	0	0	0	
10A	0	0	699	0	0	0	0	
11A	0	0	719	0	0	0	0	
12P	0	0	771	0	0	0	0	
01P	0	0	756	0	0	0	0	
02P	0	0	757	0	0	0	0	
03P	0	0	794	0	0	0	0	
04P	0	0	885	0	0	0	0	
05P	0	0	855	0	0	0	0	
06P	0	0	762	0	0	0	0	
07P	0	0	498	0	0	0	0	
08P	0	0	401	0	0	0	0	
09P	0	0	244	0	0	0	0	
10P	0	0	171	0	0	0	0	
11P	0	0	98	0	0	0	0	
TOT	0	0	12785	111	0	0	0	

STATE OF CONNECTICUT
 DEPARTMENT OF TRANSPORTATION
 BUREAU OF POLICY AND PLANNING
 PLANNING INVENTORY AND DATA

TRAFFIC RECORDER DATA

TOWN OF CROMWELL		ROUTE 99						DIRECTION N
AT ROCKY HILL TOWN LINE		SUN	MON	TUE	WED	THU	FRI	SAT
DAY	DATE	0	0	0	10/03/2012	10/04/2012	0	0
TYPE	HOUR	2012 ADT = 3300		ACF = 0.99		*****		
12A		0	0	0	0	16	0	0
01A		0	0	0	0	10	0	0
02A		0	0	0	0	3	0	0
03A		0	0	0	0	4	0	0
04A		0	0	0	22	0	0	0
05A		0	0	0	43	0	0	0
06A		0	0	0	203	0	0	0
07A		0	0	0	399	0	0	0
08A		0	0	0	402	0	0	0
09A		0	0	0	233	0	0	0
10A		0	0	0	189	0	0	0
11A		0	0	0	201	0	0	0
12P		0	0	0	226	0	0	0
01P		0	0	0	235	0	0	0
02P		0	0	0	214	0	0	0
03P		0	0	0	315	0	0	0
04P		0	0	0	250	0	0	0
05P		0	0	0	252	0	0	0
06P		0	0	0	180	0	0	0
07P		0	0	0	117	0	0	0
08P		0	0	0	92	0	0	0
09P		0	0	0	43	0	0	0
10P		0	0	0	33	0	0	0
11P		0	0	0	30	0	0	0
TOT		0	0	0	3679	33	0	0

STATE OF CONNECTICUT
DEPARTMENT OF TRANSPORTATION
BUREAU OF POLICY AND PLANNING
PLANNING INVENTORY AND DATA

TRAFFIC RECORDER DATA

TOWN OF CROMWELL		ROUTE 99						DIRECTION S
AT ROCKY HILL TOWN LINE		SUN	MON	TUE	WED	THU	FRI	SAT
DAY	DATE	0	0	0	10/03/2012	10/04/2012	0	0
TYPE	HOUR	2012 ADT = 3700		ACF = 0.99		*****		
12A		0	0	0	0	16	0	0
01A		0	0	0	0	5	0	0
02A		0	0	0	0	4	0	0
03A		0	0	0	0	7	0	0
04A		0	0	0	20	0	0	0
05A		0	0	0	36	0	0	0
06A		0	0	0	110	0	0	0
07A		0	0	0	171	0	0	0
08A		0	0	0	175	0	0	0
09A		0	0	0	153	0	0	0
10A		0	0	0	149	0	0	0
11A		0	0	0	195	0	0	0
12P		0	0	0	235	0	0	0
01P		0	0	0	252	0	0	0
02P		0	0	0	248	0	0	0
03P		0	0	0	373	0	0	0
04P		0	0	0	432	0	0	0
05P		0	0	0	453	0	0	0
06P		0	0	0	545	0	0	0
07P		0	0	0	207	0	0	0
08P		0	0	0	129	0	0	0
09P		0	0	0	95	0	0	0
10P		0	0	0	43	0	0	0
11P		0	0	0	32	0	0	0
TOT		0	0	0	4053	32	0	0

STATE OF CONNECTICUT
 DEPARTMENT OF TRANSPORTATION
 BUREAU OF POLICY AND PLANNING
 PLANNING INVENTORY AND DATA

TRAFFIC RECORDER DATA

TOWN OF CROMWELL		ROUTE 372						DIRECTION E
WEST OF SEBETHE DRIVE		SUN	MON	TUE	WED	THU	FRI	SAT
DAY	DATE	0	0	10/09/2012	10/10/2012	0	0	0
TYPE	HOUR	2012 ADT = 7400		ACF = 0.99		*****		
12A		0	0	0	37	0	0	0
01A		0	0	0	12	0	0	0
02A		0	0	0	25	0	0	0
03A		0	0	29	0	0	0	0
04A		0	0	57	0	0	0	0
05A		0	0	120	0	0	0	0
06A		0	0	311	0	0	0	0
07A		0	0	494	0	0	0	0
08A		0	0	526	0	0	0	0
09A		0	0	408	0	0	0	0
10A		0	0	474	0	0	0	0
11A		0	0	455	0	0	0	0
12P		0	0	574	0	0	0	0
01P		0	0	534	0	0	0	0
02P		0	0	516	0	0	0	0
03P		0	0	559	0	0	0	0
04P		0	0	645	0	0	0	0
05P		0	0	733	0	0	0	0
06P		0	0	501	0	0	0	0
07P		0	0	452	0	0	0	0
08P		0	0	308	0	0	0	0
09P		0	0	242	0	0	0	0
10P		0	0	115	0	0	0	0
11P		0	0	91	0	0	0	0
TOT		0	0	8144	74	0	0	0

STATE OF CONNECTICUT
 DEPARTMENT OF TRANSPORTATION
 BUREAU OF POLICY AND PLANNING
 PLANNING INVENTORY AND DATA

TRAFFIC RECORDER DATA

TOWN OF CROMWELL	ROUTE 372							DIRECTION W
WEST OF SEBETHE DRIVE	SUN	MON	TUE	WED	THU	FRI	SAT	
DAY	0	0	10/09/2012	10/10/2012	0	0	0	
DATE								
TYPE								
HOUR								
	2012 ADT = 8100		ACF = 0.99					

12A	0	0	0	25	0	0	0	
01A	0	0	0	23	0	0	0	
02A	0	0	0	24	0	0	0	
03A	0	0	24	0	0	0	0	
04A	0	0	44	0	0	0	0	
05A	0	0	133	0	0	0	0	
06A	0	0	349	0	0	0	0	
07A	0	0	630	0	0	0	0	
08A	0	0	609	0	0	0	0	
09A	0	0	535	0	0	0	0	
10A	0	0	514	0	0	0	0	
11A	0	0	560	0	0	0	0	
12P	0	0	636	0	0	0	0	
01P	0	0	571	0	0	0	0	
02P	0	0	682	0	0	0	0	
03P	0	0	647	0	0	0	0	
04P	0	0	682	0	0	0	0	
05P	0	0	682	0	0	0	0	
06P	0	0	528	0	0	0	0	
07P	0	0	402	0	0	0	0	
08P	0	0	295	0	0	0	0	
09P	0	0	176	0	0	0	0	
10P	0	0	99	0	0	0	0	
11P	0	0	70	0	0	0	0	
TOT	0	0	8868	72	0	0	0	

STATE OF CONNECTICUT
DEPARTMENT OF TRANSPORTATION
BUREAU OF POLICY AND PLANNING
PLANNING INVENTORY AND DATA

TRAFFIC RECORDER DATA

TOWN OF CROMWELL		ROUTE 372						DIRECTION E
AT BERLIN TOWN LINE		SUN	MON	TUE	WED	THU	FRI	SAT
DAY	DATE	0	0	10/09/2012	10/10/2012	10/11/2012	10/12/2012	0
TYPE	HOUR	2012 ADT = 5400		ACF = NA				

12A		0	0	0	29	27	21	0
01A		0	0	0	9	10	18	0
02A		0	0	0	15	17	16	0
03A		0	0	14	15	21	0	0
04A		0	0	33	32	30	0	0
05A		0	0	89	99	90	0	0
06A		0	0	207	204	230	0	0
07A		0	0	332	371	355	0	0
08A		0	0	389	354	362	0	0
09A		0	0	258	293	293	0	0
10A		0	0	350	302	307	0	0
11A		0	0	307	279	341	0	0
12P		0	0	422	417	438	0	0
01P		0	0	374	372	383	0	0
02P		0	0	350	368	389	0	0
03P		0	0	410	431	457	0	0
04P		0	0	533	551	569	0	0
05P		0	0	563	586	605	0	0
06P		0	0	374	364	365	0	0
07P		0	0	321	317	311	0	0
08P		0	0	202	211	224	0	0
09P		0	0	168	157	132	0	0
10P		0	0	67	68	69	0	0
11P		0	0	70	39	39	0	0
TOT		0	0	5833	5883	6064	55	0

STATE OF CONNECTICUT
DEPARTMENT OF TRANSPORTATION
BUREAU OF POLICY AND PLANNING
PLANNING INVENTORY AND DATA

TRAFFIC RECORDER DATA

TOWN OF CROMWELL	ROUTE 372						DIRECTION W
AT BERLIN TOWN LINE	SUN	MON	TUE	WED	THU	FRI	SAT
DAY	0	0	10/09/2012	10/10/2012	10/11/2012	10/12/2012	0
DATE							
TYPE							
HOUR							
	2012 ADT = 5700		ACF = NA				

12A	0	0	0	21	32	39	0
01A	0	0	0	20	20	27	0
02A	0	0	0	17	17	20	0
03A	0	0	12	11	19	0	0
04A	0	0	31	29	23	0	0
05A	0	0	98	95	87	0	0
06A	0	0	201	217	210	0	0
07A	0	0	384	418	375	0	0
08A	0	0	388	440	409	0	0
09A	0	0	325	334	353	0	0
10A	0	0	320	347	297	0	0
11A	0	0	344	404	375	0	0
12P	0	0	447	426	454	0	0
01P	0	0	409	418	435	0	0
02P	0	0	505	402	427	0	0
03P	0	0	464	439	470	0	0
04P	0	0	533	522	522	0	0
05P	0	0	506	539	533	0	0
06P	0	0	368	379	427	0	0
07P	0	0	327	301	347	0	0
08P	0	0	243	227	224	0	0
09P	0	0	151	141	159	0	0
10P	0	0	97	91	86	0	0
11P	0	0	63	47	73	0	0
TOT	0	0	6216	6285	6374	86	0

STATE OF CONNECTICUT
DEPARTMENT OF TRANSPORTATION
BUREAU OF POLICY AND PLANNING
PLANNING INVENTORY AND DATA

TRAFFIC RECORDER DATA

TOWN OF CROMWELL		ROUTE 3						DIRECTION N
AT ROCKY HILL TOWN LINE		SUN	MON	TUE	WED	THU	FRI	SAT
DAY	DATE	0	0	10/09/2012	10/10/2012	10/11/2012	10/12/2012	0
TYPE	HOUR	2012 ADT = 5200		ACF = NA				

12A		0	0	0	14	17	29	0
01A		0	0	0	7	8	11	0
02A		0	0	19	5	10	6	0
03A		0	0	25	13	30	0	0
04A		0	0	27	29	31	0	0
05A		0	0	61	49	57	0	0
06A		0	0	224	246	239	0	0
07A		0	0	565	602	604	0	0
08A		0	0	689	843	700	0	0
09A		0	0	418	308	334	0	0
10A		0	0	334	294	263	0	0
11A		0	0	310	263	305	0	0
12P		0	0	384	352	385	0	0
01P		0	0	383	332	409	0	0
02P		0	0	334	326	343	0	0
03P		0	0	362	332	371	0	0
04P		0	0	355	399	424	0	0
05P		0	0	372	376	432	0	0
06P		0	0	308	285	328	0	0
07P		0	0	229	234	260	0	0
08P		0	0	151	137	146	0	0
09P		0	0	72	85	107	0	0
10P		0	0	38	56	62	0	0
11P		0	0	26	29	30	0	0
TOT		0	0	5686	5616	5895	46	0

STATE OF CONNECTICUT
DEPARTMENT OF TRANSPORTATION
BUREAU OF POLICY AND PLANNING
PLANNING INVENTORY AND DATA

TRAFFIC RECORDER DATA

TOWN OF CROMWELL		ROUTE 3						DIRECTION S
AT ROCKY HILL TOWN LINE		SUN	MON	TUE	WED	THU	FRI	SAT
DAY	DATE	0	0	10/09/2012	10/10/2012	10/11/2012	10/12/2012	0
TYPE	HOUR	2012 ADT = 5400		ACF = NA				

12A		0	0	0	15	15	21	0
01A		0	0	0	11	17	14	0
02A		0	0	13	10	12	10	0
03A		0	0	9	4	17	0	0
04A		0	0	20	11	19	0	0
05A		0	0	38	43	45	0	0
06A		0	0	85	83	95	0	0
07A		0	0	208	189	201	0	0
08A		0	0	266	268	281	0	0
09A		0	0	273	236	282	0	0
10A		0	0	282	255	276	0	0
11A		0	0	315	329	335	0	0
12P		0	0	477	428	458	0	0
01P		0	0	376	373	399	0	0
02P		0	0	374	373	379	0	0
03P		0	0	477	495	506	0	0
04P		0	0	667	716	726	0	0
05P		0	0	776	704	754	0	0
06P		0	0	439	437	511	0	0
07P		0	0	307	287	349	0	0
08P		0	0	168	217	238	0	0
09P		0	0	131	143	155	0	0
10P		0	0	74	63	88	0	0
11P		0	0	29	26	34	0	0
TOT		0	0	5804	5716	6192	45	0

STATE OF CONNECTICUT
DEPARTMENT OF TRANSPORTATION
BUREAU OF POLICY AND PLANNING
PLANNING INVENTORY AND DATA

TRAFFIC RECORDER DATA

TOWN OF CROMWELL	ROUTE 99							DIRECTION N
SOUTH OF WALL STREET	SUN	MON	TUE	WED	THU	FRI	SAT	
DAY	0	0	0	10/03/2012	10/04/2012	10/05/2012	0	
DATE	0	0	0	10/03/2012	10/04/2012	10/05/2012	0	
TYPE								
HOUR								
	2012 ADT = 3300		ACF = NA					

12A	0	0	0	0	17	23	0	
01A	0	0	0	0	6	19	0	
02A	0	0	0	0	5	9	0	
03A	0	0	0	10	13	12	0	
04A	0	0	0	15	18	21	0	
05A	0	0	0	50	48	48	0	
06A	0	0	0	175	171	158	0	
07A	0	0	0	286	276	282	0	
08A	0	0	0	308	297	0	0	
09A	0	0	0	195	203	0	0	
10A	0	0	0	184	207	0	0	
11A	0	0	0	243	203	0	0	
12P	0	0	0	213	212	0	0	
01P	0	0	0	182	212	0	0	
02P	0	0	0	237	240	0	0	
03P	0	0	0	368	322	0	0	
04P	0	0	0	296	326	0	0	
05P	0	0	0	241	274	0	0	
06P	0	0	0	170	186	0	0	
07P	0	0	0	147	143	0	0	
08P	0	0	0	117	110	0	0	
09P	0	0	0	69	88	0	0	
10P	0	0	0	51	39	0	0	
11P	0	0	0	33	38	0	0	
TOT	0	0	0	3590	3654	572	0	

STATE OF CONNECTICUT
DEPARTMENT OF TRANSPORTATION
BUREAU OF POLICY AND PLANNING
PLANNING INVENTORY AND DATA

TRAFFIC RECORDER DATA

TOWN OF CROMWELL		ROUTE 99						DIRECTION S
SOUTH OF WALL STREET		SUN	MON	TUE	WED	THU	FRI	SAT
DAY	DATE	0	0	0	10/03/2012	10/04/2012	10/05/2012	0
TYPE	HOUR	2012 ADT = 3600		ACF = NA				

12A		0	0	0	0	15	22	0
01A		0	0	0	0	5	8	0
02A		0	0	0	0	2	3	0
03A		0	0	0	5	8	4	0
04A		0	0	0	17	14	16	0
05A		0	0	0	48	45	49	0
06A		0	0	0	188	196	188	0
07A		0	0	0	297	306	277	0
08A		0	0	0	250	220	0	0
09A		0	0	0	207	219	0	0
10A		0	0	0	203	182	0	0
11A		0	0	0	196	191	0	0
12P		0	0	0	203	193	0	0
01P		0	0	0	206	211	0	0
02P		0	0	0	271	286	0	0
03P		0	0	0	318	332	0	0
04P		0	0	0	414	381	0	0
05P		0	0	0	359	423	0	0
06P		0	0	0	361	251	0	0
07P		0	0	0	185	145	0	0
08P		0	0	0	83	96	0	0
09P		0	0	0	56	64	0	0
10P		0	0	0	39	55	0	0
11P		0	0	0	38	32	0	0
TOT		0	0	0	3944	3872	567	0

STATE OF CONNECTICUT
 DEPARTMENT OF TRANSPORTATION
 BUREAU OF POLICY AND PLANNING
 PLANNING INVENTORY AND DATA

TRAFFIC RECORDER DATA

TOWN OF CROMWELL

ROUTE 217

DIRECTION N

SOUTH OF ROUTE 372

DAY	SUN	MON	TUE	WED	THU	FRI	SAT
DATE	0	10/19/2009	10/20/2009	0	0	0	0
TYPE							
HOUR							

2009 ADT = 8100 ACF = NA

12A	0	0	20	0	0	0	0
01A	0	0	15	0	0	0	0
02A	0	0	2	0	0	0	0
03A	0	17	0	0	0	0	0
04A	0	50	0	0	0	0	0
05A	0	161	0	0	0	0	0
06A	0	563	0	0	0	0	0
07A	0	1038	0	0	0	0	0
08A	0	1027	0	0	0	0	0
09A	0	575	0	0	0	0	0
10A	0	431	0	0	0	0	0
11A	0	399	0	0	0	0	0
12P	0	446	0	0	0	0	0
01P	0	430	0	0	0	0	0
02P	0	456	0	0	0	0	0
03P	0	442	0	0	0	0	0
04P	0	494	0	0	0	0	0
05P	0	575	0	0	0	0	0
06P	0	544	0	0	0	0	0
07P	0	377	0	0	0	0	0
08P	0	217	0	0	0	0	0
09P	0	146	0	0	0	0	0
10P	0	88	0	0	0	0	0
11P	0	51	0	0	0	0	0
TOT	0	8527	37	0	0	0	0

STATE OF CONNECTICUT
 DEPARTMENT OF TRANSPORTATION
 BUREAU OF POLICY AND PLANNING
 PLANNING INVENTORY AND DATA

TRAFFIC RECORDER DATA

TOWN OF CROMWELL		ROUTE 217						DIRECTION S
SOUTH OF ROUTE 372		SUN	MON	TUE	WED	THU	FRI	SAT
DAY	DATE	0	10/19/2009	10/20/2009	0	0	0	0
TYPE	HOUR	2009 ADT = 7500		ACF = NA				

12A		0	0	76	0	0	0	0
01A		0	0	52	0	0	0	0
02A		0	0	23	0	0	0	0
03A		0	12	0	0	0	0	0
04A		0	17	0	0	0	0	0
05A		0	37	0	0	0	0	0
06A		0	83	0	0	0	0	0
07A		0	212	0	0	0	0	0
08A		0	242	0	0	0	0	0
09A		0	238	0	0	0	0	0
10A		0	248	0	0	0	0	0
11A		0	330	0	0	0	0	0
12P		0	374	0	0	0	0	0
01P		0	403	0	0	0	0	0
02P		0	433	0	0	0	0	0
03P		0	576	0	0	0	0	0
04P		0	808	0	0	0	0	0
05P		0	986	0	0	0	0	0
06P		0	881	0	0	0	0	0
07P		0	623	0	0	0	0	0
08P		0	535	0	0	0	0	0
09P		0	400	0	0	0	0	0
10P		0	227	0	0	0	0	0
11P		0	123	0	0	0	0	0
TOT		0	7788	151	0	0	0	0

STATE OF CONNECTICUT
DEPARTMENT OF TRANSPORTATION
BUREAU OF POLICY AND PLANNING
PLANNING INVENTORY AND DATA

TRAFFIC RECORDER DATA

TOWN OF CROMWELL

ROUTE 372

DIRECTION E

WEST OF SR 524(BERLIN ROAD)

DAY	SUN	MON	TUE	WED	THU	FRI	SAT
DATE	0	0	0	0	10/15/2009	10/16/2009	0
TYPE							
HOUR							

2009 ADT = 10300

ACF = NA

12A	0	0	0	0	0	56	0
01A	0	0	0	0	0	39	0
02A	0	0	0	0	0	21	0
03A	0	0	0	0	33	23	0
04A	0	0	0	0	51	0	0
05A	0	0	0	0	134	0	0
06A	0	0	0	0	322	0	0
07A	0	0	0	0	570	0	0
08A	0	0	0	0	597	0	0
09A	0	0	0	0	559	0	0
10A	0	0	0	0	588	0	0
11A	0	0	0	0	729	0	0
12P	0	0	0	0	868	0	0
01P	0	0	0	0	745	0	0
02P	0	0	0	0	744	0	0
03P	0	0	0	0	793	0	0
04P	0	0	0	0	892	0	0
05P	0	0	0	0	952	0	0
06P	0	0	0	0	755	0	0
07P	0	0	0	0	520	0	0
08P	0	0	0	0	394	0	0
09P	0	0	0	0	273	0	0
10P	0	0	0	0	186	0	0
11P	0	0	0	0	121	0	0
TOT	0	0	0	0	10826	139	0

STATE OF CONNECTICUT
DEPARTMENT OF TRANSPORTATION
BUREAU OF POLICY AND PLANNING
PLANNING INVENTORY AND DATA

TRAFFIC RECORDER DATA

TOWN OF CROMWELL	ROUTE 372						DIRECTION W
WEST OF SR 524(BERLIN ROAD)	SUN	MON	TUE	WED	THU	FRI	SAT
DAY	0	0	0	0	10/15/2009	10/16/2009	0
DATE							
TYPE							
HOUR							
	2009 ADT = 9800		ACF = NA				

12A	0	0	0	0	0	104	0
01A	0	0	0	0	0	36	0
02A	0	0	0	0	0	23	0
03A	0	0	0	0	29	14	0
04A	0	0	0	0	44	0	0
05A	0	0	0	0	112	0	0
06A	0	0	0	0	269	0	0
07A	0	0	0	0	493	0	0
08A	0	0	0	0	611	0	0
09A	0	0	0	0	519	0	0
10A	0	0	0	0	618	0	0
11A	0	0	0	0	692	0	0
12P	0	0	0	0	827	0	0
01P	0	0	0	0	729	0	0
02P	0	0	0	0	724	0	0
03P	0	0	0	0	745	0	0
04P	0	0	0	0	815	0	0
05P	0	0	0	0	886	0	0
06P	0	0	0	0	704	0	0
07P	0	0	0	0	512	0	0
08P	0	0	0	0	400	0	0
09P	0	0	0	0	289	0	0
10P	0	0	0	0	156	0	0
11P	0	0	0	0	135	0	0
TOT	0	0	0	0	10309	177	0

STATE OF CONNECTICUT
 DEPARTMENT OF TRANSPORTATION
 BUREAU OF POLICY AND PLANNING
 PLANNING INVENTORY AND DATA

TRAFFIC RECORDER DATA

TOWN OF CROMWELL	ROUTE 524							DIRECTION B
(BERLIN RD) - NW OF ROUTE 3	SUN	MON	TUE	WED	THU	FRI	SAT	
DAY	0	0	0	10/21/2009	10/22/2009	0	0	
DATE								
TYPE								
HOUR								
	2009 ADT = 4200		ACF = NA					

12A	0	0	0	0	31	0	0	
01A	0	0	0	0	11	0	0	
02A	0	0	0	9	5	0	0	
03A	0	0	0	11	0	0	0	
04A	0	0	0	10	0	0	0	
05A	0	0	0	33	0	0	0	
06A	0	0	0	119	0	0	0	
07A	0	0	0	200	0	0	0	
08A	0	0	0	255	0	0	0	
09A	0	0	0	253	0	0	0	
10A	0	0	0	259	0	0	0	
11A	0	0	0	270	0	0	0	
12P	0	0	0	359	0	0	0	
01P	0	0	0	331	0	0	0	
02P	0	0	0	349	0	0	0	
03P	0	0	0	364	0	0	0	
04P	0	0	0	360	0	0	0	
05P	0	0	0	413	0	0	0	
06P	0	0	0	273	0	0	0	
07P	0	0	0	208	0	0	0	
08P	0	0	0	152	0	0	0	
09P	0	0	0	117	0	0	0	
10P	0	0	0	60	0	0	0	
11P	0	0	0	32	0	0	0	
TOT	0	0	0	4437	47	0	0	

STATE OF CONNECTICUT
DEPARTMENT OF TRANSPORTATION
BUREAU OF POLICY AND PLANNING
PLANNING INVENTORY AND DATA

TRAFFIC RECORDER DATA

TOWN OF CROMWELL

ROUTE 3

DIRECTION N

SOUTH OF ROUTE 372

DAY	SUN	MON	TUE	WED	THU	FRI	SAT
DATE	0	0	0	0	10/15/2009	10/16/2009	0
TYPE							
HOUR							

2009 ADT = 9000 ACF = NA

12A	0	0	0	0	0	48	0
01A	0	0	0	0	0	24	0
02A	0	0	0	0	0	19	0
03A	0	0	0	0	10	0	0
04A	0	0	0	0	49	0	0
05A	0	0	0	0	113	0	0
06A	0	0	0	0	378	0	0
07A	0	0	0	0	684	0	0
08A	0	0	0	0	687	0	0
09A	0	0	0	0	603	0	0
10A	0	0	0	0	511	0	0
11A	0	0	0	0	572	0	0
12P	0	0	0	0	675	0	0
01P	0	0	0	0	685	0	0
02P	0	0	0	0	682	0	0
03P	0	0	0	0	735	0	0
04P	0	0	0	0	746	0	0
05P	0	0	0	0	685	0	0
06P	0	0	0	0	566	0	0
07P	0	0	0	0	415	0	0
08P	0	0	0	0	293	0	0
09P	0	0	0	0	210	0	0
10P	0	0	0	0	142	0	0
11P	0	0	0	0	77	0	0
TOT	0	0	0	0	9518	91	0

STATE OF CONNECTICUT
DEPARTMENT OF TRANSPORTATION
BUREAU OF POLICY AND PLANNING
PLANNING INVENTORY AND DATA

TRAFFIC RECORDER DATA

TOWN OF CROMWELL	ROUTE 3							DIRECTION S
SOUTH OF ROUTE 372	SUN	MON	TUE	WED	THU	FRI	SAT	
DAY	0	0	0	0	10/15/2009	10/16/2009	0	
DATE	0	0	0	0	10/15/2009	10/16/2009	0	
TYPE								
HOUR								
	2009 ADT = 9800		ACF = NA					

12A	0	0	0	0	0	85	0	
01A	0	0	0	0	0	42	0	
02A	0	0	0	0	0	22	0	
03A	0	0	0	0	21	0	0	
04A	0	0	0	0	41	0	0	
05A	0	0	0	0	130	0	0	
06A	0	0	0	0	356	0	0	
07A	0	0	0	0	531	0	0	
08A	0	0	0	0	648	0	0	
09A	0	0	0	0	569	0	0	
10A	0	0	0	0	599	0	0	
11A	0	0	0	0	618	0	0	
12P	0	0	0	0	792	0	0	
01P	0	0	0	0	723	0	0	
02P	0	0	0	0	732	0	0	
03P	0	0	0	0	733	0	0	
04P	0	0	0	0	856	0	0	
05P	0	0	0	0	945	0	0	
06P	0	0	0	0	706	0	0	
07P	0	0	0	0	475	0	0	
08P	0	0	0	0	326	0	0	
09P	0	0	0	0	242	0	0	
10P	0	0	0	0	165	0	0	
11P	0	0	0	0	106	0	0	
TOT	0	0	0	0	10314	149	0	

STATE OF CONNECTICUT
 DEPARTMENT OF TRANSPORTATION
 BUREAU OF POLICY AND PLANNING
 PLANNING INVENTORY AND DATA

TRAFFIC RECORDER DATA

TOWN OF CROMWELL		ROUTE 3						DIRECTION B
NORTH OF ROUTE 372		SUN	MON	TUE	WED	THU	FRI	SAT
DAY	DATE	0	11/02/2009	11/03/2009	0	0	0	0
TYPE	HOUR	2009 ADT = 13100		ACF = NA				

12A		0	0	91	0	0	0	0
01A		0	0	41	0	0	0	0
02A		0	0	37	0	0	0	0
03A		0	0	14	0	0	0	0
04A		0	63	0	0	0	0	0
05A		0	144	0	0	0	0	0
06A		0	379	0	0	0	0	0
07A		0	757	0	0	0	0	0
08A		0	835	0	0	0	0	0
09A		0	675	0	0	0	0	0
10A		0	778	0	0	0	0	0
11A		0	884	0	0	0	0	0
12P		0	1046	0	0	0	0	0
01P		0	976	0	0	0	0	0
02P		0	941	0	0	0	0	0
03P		0	1089	0	0	0	0	0
04P		0	1135	0	0	0	0	0
05P		0	1203	0	0	0	0	0
06P		0	907	0	0	0	0	0
07P		0	643	0	0	0	0	0
08P		0	476	0	0	0	0	0
09P		0	359	0	0	0	0	0
10P		0	226	0	0	0	0	0
11P		0	137	0	0	0	0	0
TOT		0	13653	183	0	0	0	0

STATE OF CONNECTICUT
DEPARTMENT OF TRANSPORTATION
BUREAU OF POLICY AND PLANNING
PLANNING INVENTORY AND DATA

TRAFFIC RECORDER DATA

TOWN OF CROMWELL		ROUTE 372						DIRECTION E
WEST OF ROUTE 3		SUN	MON	TUE	WED	THU	FRI	SAT
DAY	DATE	0	0	0	0	10/15/2009	10/16/2009	0
TYPE	HOUR	2009 ADT = 9200		ACF = NA				

12A		0	0	0	0	0	63	0
01A		0	0	0	0	0	49	0
02A		0	0	0	0	0	30	0
03A		0	0	0	0	32	0	0
04A		0	0	0	0	60	0	0
05A		0	0	0	0	154	0	0
06A		0	0	0	0	320	0	0
07A		0	0	0	0	579	0	0
08A		0	0	0	0	635	0	0
09A		0	0	0	0	483	0	0
10A		0	0	0	0	499	0	0
11A		0	0	0	0	592	0	0
12P		0	0	0	0	703	0	0
01P		0	0	0	0	662	0	0
02P		0	0	0	0	673	0	0
03P		0	0	0	0	695	0	0
04P		0	0	0	0	740	0	0
05P		0	0	0	0	763	0	0
06P		0	0	0	0	631	0	0
07P		0	0	0	0	483	0	0
08P		0	0	0	0	354	0	0
09P		0	0	0	0	278	0	0
10P		0	0	0	0	202	0	0
11P		0	0	0	0	144	0	0
TOT		0	0	0	0	9682	142	0

STATE OF CONNECTICUT
DEPARTMENT OF TRANSPORTATION
BUREAU OF POLICY AND PLANNING
PLANNING INVENTORY AND DATA

TRAFFIC RECORDER DATA

TOWN OF CROMWELL		ROUTE 372						DIRECTION W
WEST OF ROUTE 3		SUN	MON	TUE	WED	THU	FRI	SAT
DAY	DATE	0	0	0	0	10/15/2009	10/16/2009	0
TYPE	HOUR	2009 ADT = 8800		ACF = NA				

12A		0	0	0	0	0	113	0
01A		0	0	0	0	0	49	0
02A		0	0	0	0	0	44	0
03A		0	0	0	0	44	0	0
04A		0	0	0	0	71	0	0
05A		0	0	0	0	161	0	0
06A		0	0	0	0	287	0	0
07A		0	0	0	0	453	0	0
08A		0	0	0	0	609	0	0
09A		0	0	0	0	439	0	0
10A		0	0	0	0	534	0	0
11A		0	0	0	0	599	0	0
12P		0	0	0	0	665	0	0
01P		0	0	0	0	614	0	0
02P		0	0	0	0	593	0	0
03P		0	0	0	0	649	0	0
04P		0	0	0	0	691	0	0
05P		0	0	0	0	717	0	0
06P		0	0	0	0	617	0	0
07P		0	0	0	0	406	0	0
08P		0	0	0	0	354	0	0
09P		0	0	0	0	291	0	0
10P		0	0	0	0	195	0	0
11P		0	0	0	0	160	0	0
TOT		0	0	0	0	9149	206	0

STATE OF CONNECTICUT
 DEPARTMENT OF TRANSPORTATION
 BUREAU OF POLICY AND PLANNING
 PLANNING INVENTORY AND DATA

TRAFFIC RECORDER DATA

TOWN OF CROMWELL		ROUTE 99						DIRECTION B
NORTH OF SOUTH PARK STREET		SUN	MON	TUE	WED	THU	FRI	SAT
DAY	DATE	0	0	10/13/2009	10/14/2009	0	0	0
TYPE	HOUR	2009 ADT = 6300		ACF = 0.99		*****		
12A		0	0	0	28	0	0	0
01A		0	0	0	11	0	0	0
02A		0	0	0	8	0	0	0
03A		0	0	14	0	0	0	0
04A		0	0	21	0	0	0	0
05A		0	0	72	0	0	0	0
06A		0	0	254	0	0	0	0
07A		0	0	484	0	0	0	0
08A		0	0	508	0	0	0	0
09A		0	0	352	0	0	0	0
10A		0	0	312	0	0	0	0
11A		0	0	324	0	0	0	0
12P		0	0	427	0	0	0	0
01P		0	0	377	0	0	0	0
02P		0	0	451	0	0	0	0
03P		0	0	666	0	0	0	0
04P		0	0	579	0	0	0	0
05P		0	0	597	0	0	0	0
06P		0	0	419	0	0	0	0
07P		0	0	298	0	0	0	0
08P		0	0	242	0	0	0	0
09P		0	0	153	0	0	0	0
10P		0	0	87	0	0	0	0
11P		0	0	79	0	0	0	0
TOT		0	0	6716	47	0	0	0

STATE OF CONNECTICUT
 DEPARTMENT OF TRANSPORTATION
 BUREAU OF POLICY AND PLANNING
 PLANNING INVENTORY AND DATA

TRAFFIC RECORDER DATA

TOWN OF CROMWELL		ROUTE 99						DIRECTION B
NORTH OF COURT STREET		SUN	MON	TUE	WED	THU	FRI	SAT
DAY	DATE	0	0	0	10/21/2009	10/22/2009	0	0
TYPE	HOUR	2009 ADT = 8400		ACF = 0.99		*****		
12A		0	0	0	0	38	0	0
01A		0	0	0	0	22	0	0
02A		0	0	0	0	19	0	0
03A		0	0	0	13	0	0	0
04A		0	0	0	31	0	0	0
05A		0	0	0	92	0	0	0
06A		0	0	0	313	0	0	0
07A		0	0	0	619	0	0	0
08A		0	0	0	653	0	0	0
09A		0	0	0	424	0	0	0
10A		0	0	0	452	0	0	0
11A		0	0	0	486	0	0	0
12P		0	0	0	511	0	0	0
01P		0	0	0	476	0	0	0
02P		0	0	0	585	0	0	0
03P		0	0	0	697	0	0	0
04P		0	0	0	793	0	0	0
05P		0	0	0	840	0	0	0
06P		0	0	0	662	0	0	0
07P		0	0	0	465	0	0	0
08P		0	0	0	363	0	0	0
09P		0	0	0	231	0	0	0
10P		0	0	0	108	0	0	0
11P		0	0	0	89	0	0	0
TOT		0	0	0	8903	79	0	0

STATE OF CONNECTICUT
DEPARTMENT OF TRANSPORTATION
BUREAU OF POLICY AND PLANNING
PLANNING INVENTORY AND DATA

TRAFFIC RECORDER DATA

TOWN OF CROMWELL	ROUTE 3							DIRECTION B
SOUTH OF COURT STREET	SUN	MON	TUE	WED	THU	FRI	SAT	
DAY	0	10/19/2009	10/20/2009	0	0	0	0	
DATE								
TYPE								
HOUR								
	2009 ADT = 8600		ACF = NA					

12A	0	0	42	0	0	0	0	
01A	0	0	19	0	0	0	0	
02A	0	0	26	0	0	0	0	
03A	0	0	20	0	0	0	0	
04A	0	36	0	0	0	0	0	
05A	0	70	0	0	0	0	0	
06A	0	193	0	0	0	0	0	
07A	0	560	0	0	0	0	0	
08A	0	852	0	0	0	0	0	
09A	0	480	0	0	0	0	0	
10A	0	441	0	0	0	0	0	
11A	0	509	0	0	0	0	0	
12P	0	682	0	0	0	0	0	
01P	0	604	0	0	0	0	0	
02P	0	586	0	0	0	0	0	
03P	0	743	0	0	0	0	0	
04P	0	798	0	0	0	0	0	
05P	0	847	0	0	0	0	0	
06P	0	562	0	0	0	0	0	
07P	0	367	0	0	0	0	0	
08P	0	299	0	0	0	0	0	
09P	0	191	0	0	0	0	0	
10P	0	105	0	0	0	0	0	
11P	0	67	0	0	0	0	0	
TOT	0	8992	107	0	0	0	0	

STATE OF CONNECTICUT
 DEPARTMENT OF TRANSPORTATION
 BUREAU OF POLICY AND PLANNING
 PLANNING INVENTORY AND DATA

TRAFFIC RECORDER DATA

TOWN OF CROMWELL	ROUTE 372						DIRECTION E	
EAST OF ROUTE 9 NB OFF RAMP(EXIT 19)	SUN	MON	TUE	WED	THU	FRI	SAT	
DAY								
DATE	0	0	0	0	10/15/2009	10/16/2009	0	
TYPE								
HOUR								
	2009 ADT = 6400		ACF = NA					

12A	0	0	0	0	0	38	0	
01A	0	0	0	0	0	25	0	
02A	0	0	0	0	0	18	0	
03A	0	0	0	0	12	0	0	
04A	0	0	0	0	14	0	0	
05A	0	0	0	0	70	0	0	
06A	0	0	0	0	226	0	0	
07A	0	0	0	0	373	0	0	
08A	0	0	0	0	378	0	0	
09A	0	0	0	0	364	0	0	
10A	0	0	0	0	360	0	0	
11A	0	0	0	0	379	0	0	
12P	0	0	0	0	441	0	0	
01P	0	0	0	0	455	0	0	
02P	0	0	0	0	488	0	0	
03P	0	0	0	0	529	0	0	
04P	0	0	0	0	557	0	0	
05P	0	0	0	0	626	0	0	
06P	0	0	0	0	464	0	0	
07P	0	0	0	0	338	0	0	
08P	0	0	0	0	242	0	0	
09P	0	0	0	0	210	0	0	
10P	0	0	0	0	117	0	0	
11P	0	0	0	0	64	0	0	
TOT	0	0	0	0	6707	81	0	

STATE OF CONNECTICUT
DEPARTMENT OF TRANSPORTATION
BUREAU OF POLICY AND PLANNING
PLANNING INVENTORY AND DATA

TRAFFIC RECORDER DATA

TOWN OF CROMWELL	ROUTE 372						DIRECTION W	
EAST OF ROUTE 9 NB OFF RAMP(EXIT 19)	SUN	MON	TUE	WED	THU	FRI	SAT	
DAY	0	0	0	0	10/15/2009	10/16/2009	0	
DATE								
TYPE								
HOUR								
	2009 ADT = 7400		ACF = NA					

12A	0	0	0	0	0	38	0	
01A	0	0	0	0	0	10	0	
02A	0	0	0	0	0	14	0	
03A	0	0	0	0	22	0	0	
04A	0	0	0	0	24	0	0	
05A	0	0	0	0	114	0	0	
06A	0	0	0	0	400	0	0	
07A	0	0	0	0	764	0	0	
08A	0	0	0	0	729	0	0	
09A	0	0	0	0	490	0	0	
10A	0	0	0	0	422	0	0	
11A	0	0	0	0	439	0	0	
12P	0	0	0	0	529	0	0	
01P	0	0	0	0	497	0	0	
02P	0	0	0	0	492	0	0	
03P	0	0	0	0	627	0	0	
04P	0	0	0	0	607	0	0	
05P	0	0	0	0	526	0	0	
06P	0	0	0	0	417	0	0	
07P	0	0	0	0	266	0	0	
08P	0	0	0	0	209	0	0	
09P	0	0	0	0	116	0	0	
10P	0	0	0	0	97	0	0	
11P	0	0	0	0	52	0	0	
TOT	0	0	0	0	7839	62	0	

STATE OF CONNECTICUT
DEPARTMENT OF TRANSPORTATION
BUREAU OF POLICY AND PLANNING
PLANNING INVENTORY AND DATA

TRAFFIC RECORDER DATA

TOWN OF CROMWELL

ROUTE 3

DIRECTION B

AT ROCKY HILL TOWN LINE

DAY	SUN	MON	TUE	WED	THU	FRI	SAT
DATE	0	10/19/2009	10/20/2009	0	0	0	0
TYPE							
HOUR							

2009 ADT = 10900 ACF = NA

12A	0	0	53	0	0	0	0
01A	0	0	21	0	0	0	0
02A	0	0	16	0	0	0	0
03A	0	0	24	0	0	0	0
04A	0	0	32	0	0	0	0
05A	0	106	0	0	0	0	0
06A	0	287	0	0	0	0	0
07A	0	727	0	0	0	0	0
08A	0	1060	0	0	0	0	0
09A	0	617	0	0	0	0	0
10A	0	568	0	0	0	0	0
11A	0	641	0	0	0	0	0
12P	0	824	0	0	0	0	0
01P	0	778	0	0	0	0	0
02P	0	721	0	0	0	0	0
03P	0	887	0	0	0	0	0
04P	0	1092	0	0	0	0	0
05P	0	1162	0	0	0	0	0
06P	0	687	0	0	0	0	0
07P	0	451	0	0	0	0	0
08P	0	347	0	0	0	0	0
09P	0	232	0	0	0	0	0
10P	0	128	0	0	0	0	0
11P	0	82	0	0	0	0	0
TOT	0	11397	146	0	0	0	0

STATE OF CONNECTICUT
DEPARTMENT OF TRANSPORTATION
BUREAU OF POLICY AND PLANNING
PLANNING INVENTORY AND DATA

TRAFFIC RECORDER DATA

TOWN OF CROMWELL

ROUTE 3

DIRECTION B

AT MIDDLETOWN TOWN LINE

DAY	SUN	MON	TUE	WED	THU	FRI	SAT
DATE	0	0	0	10/21/2009	10/22/2009	0	0
TYPE							
HOUR							

2009 ADT = 16700

ACF = NA

12A	0	0	0	0	99	0	0
01A	0	0	0	0	43	0	0
02A	0	0	0	19	13	0	0
03A	0	0	0	35	0	0	0
04A	0	0	0	56	0	0	0
05A	0	0	0	195	0	0	0
06A	0	0	0	597	0	0	0
07A	0	0	0	1079	0	0	0
08A	0	0	0	1154	0	0	0
09A	0	0	0	1025	0	0	0
10A	0	0	0	948	0	0	0
11A	0	0	0	1032	0	0	0
12P	0	0	0	1164	0	0	0
01P	0	0	0	1201	0	0	0
02P	0	0	0	1246	0	0	0
03P	0	0	0	1403	0	0	0
04P	0	0	0	1514	0	0	0
05P	0	0	0	1498	0	0	0
06P	0	0	0	1210	0	0	0
07P	0	0	0	793	0	0	0
08P	0	0	0	594	0	0	0
09P	0	0	0	459	0	0	0
10P	0	0	0	273	0	0	0
11P	0	0	0	165	0	0	0
TOT	0	0	0	17660	155	0	0

STATE OF CONNECTICUT
 DEPARTMENT OF TRANSPORTATION
 BUREAU OF POLICY AND PLANNING
 PLANNING INVENTORY AND DATA

TRAFFIC RECORDER DATA

TOWN OF CROMWELL	ROUTE 3							DIRECTION B
SOUTH OF EVERGREEN ROAD	SUN	MON	TUE	WED	THU	FRI	SAT	
DAY	0	10/19/2009	10/20/2009	0	0	0	0	
DATE								
TYPE								
HOUR								
	2009 ADT = 10800		ACF = NA					

12A	0	0	63	0	0	0	0	
01A	0	0	28	0	0	0	0	
02A	0	0	33	0	0	0	0	
03A	0	0	21	0	0	0	0	
04A	0	38	0	0	0	0	0	
05A	0	95	0	0	0	0	0	
06A	0	257	0	0	0	0	0	
07A	0	667	0	0	0	0	0	
08A	0	930	0	0	0	0	0	
09A	0	587	0	0	0	0	0	
10A	0	566	0	0	0	0	0	
11A	0	671	0	0	0	0	0	
12P	0	868	0	0	0	0	0	
01P	0	795	0	0	0	0	0	
02P	0	753	0	0	0	0	0	
03P	0	891	0	0	0	0	0	
04P	0	985	0	0	0	0	0	
05P	0	1022	0	0	0	0	0	
06P	0	710	0	0	0	0	0	
07P	0	527	0	0	0	0	0	
08P	0	429	0	0	0	0	0	
09P	0	275	0	0	0	0	0	
10P	0	160	0	0	0	0	0	
11P	0	111	0	0	0	0	0	
TOT	0	11337	145	0	0	0	0	

STATE OF CONNECTICUT
 DEPARTMENT OF TRANSPORTATION
 BUREAU OF POLICY AND PLANNING
 PLANNING INVENTORY AND DATA

TRAFFIC RECORDER DATA

TOWN OF CROMWELL	ROUTE 372						DIRECTION E
EAST OF ROUTE 3	SUN	MON	TUE	WED	THU	FRI	SAT
DAY	0	0	0	0	10/15/2009	10/16/2009	0
DATE							
TYPE							
HOUR							
	2009 ADT = 14300		ACF = NA				

12A	0	0	0	0	0	139	0
01A	0	0	0	0	0	63	0
02A	0	0	0	0	0	33	0
03A	0	0	0	0	38	0	0
04A	0	0	0	0	94	0	0
05A	0	0	0	0	228	0	0
06A	0	0	0	0	644	0	0
07A	0	0	0	0	1104	0	0
08A	0	0	0	0	1045	0	0
09A	0	0	0	0	876	0	0
10A	0	0	0	0	762	0	0
11A	0	0	0	0	854	0	0
12P	0	0	0	0	1006	0	0
01P	0	0	0	0	1006	0	0
02P	0	0	0	0	1058	0	0
03P	0	0	0	0	1115	0	0
04P	0	0	0	0	1152	0	0
05P	0	0	0	0	1117	0	0
06P	0	0	0	0	881	0	0
07P	0	0	0	0	705	0	0
08P	0	0	0	0	505	0	0
09P	0	0	0	0	364	0	0
10P	0	0	0	0	255	0	0
11P	0	0	0	0	180	0	0
TOT	0	0	0	0	14989	235	0

STATE OF CONNECTICUT
DEPARTMENT OF TRANSPORTATION
BUREAU OF POLICY AND PLANNING
PLANNING INVENTORY AND DATA

TRAFFIC RECORDER DATA

TOWN OF CROMWELL	ROUTE 372							DIRECTION W
EAST OF ROUTE 3	SUN	MON	TUE	WED	THU	FRI	SAT	
DAY	0	0	0	0	10/15/2009	10/16/2009	0	
DATE								
TYPE								
HOUR								
	2009 ADT = 14200		ACF = NA					

12A	0	0	0	0	0	131	0	
01A	0	0	0	0	0	54	0	
02A	0	0	0	0	0	43	0	
03A	0	0	0	0	48	0	0	
04A	0	0	0	0	64	0	0	
05A	0	0	0	0	196	0	0	
06A	0	0	0	0	504	0	0	
07A	0	0	0	0	791	0	0	
08A	0	0	0	0	923	0	0	
09A	0	0	0	0	754	0	0	
10A	0	0	0	0	808	0	0	
11A	0	0	0	0	904	0	0	
12P	0	0	0	0	1014	0	0	
01P	0	0	0	0	944	0	0	
02P	0	0	0	0	1007	0	0	
03P	0	0	0	0	1101	0	0	
04P	0	0	0	0	1290	0	0	
05P	0	0	0	0	1301	0	0	
06P	0	0	0	0	987	0	0	
07P	0	0	0	0	713	0	0	
08P	0	0	0	0	551	0	0	
09P	0	0	0	0	442	0	0	
10P	0	0	0	0	302	0	0	
11P	0	0	0	0	228	0	0	
TOT	0	0	0	0	14872	228	0	

STATE OF CONNECTICUT
 DEPARTMENT OF TRANSPORTATION
 BUREAU OF POLICY AND PLANNING
 PLANNING INVENTORY AND DATA

TRAFFIC RECORDER DATA

TOWN OF CROMWELL	ROUTE 372							DIRECTION B
EAST OF OLSON AVENUE	SUN	MON	TUE	WED	THU	FRI	SAT	
DAY	0	0	10/13/2009	10/14/2009	0	0	0	
DATE								
TYPE								
HOUR								
	2009 ADT = 4500		ACF = NA					

12A	0	0	0	21	0	0	0	
01A	0	0	0	8	0	0	0	
02A	0	0	0	12	0	0	0	
03A	0	0	10	0	0	0	0	
04A	0	0	18	0	0	0	0	
05A	0	0	47	0	0	0	0	
06A	0	0	163	0	0	0	0	
07A	0	0	264	0	0	0	0	
08A	0	0	332	0	0	0	0	
09A	0	0	253	0	0	0	0	
10A	0	0	266	0	0	0	0	
11A	0	0	270	0	0	0	0	
12P	0	0	325	0	0	0	0	
01P	0	0	314	0	0	0	0	
02P	0	0	286	0	0	0	0	
03P	0	0	385	0	0	0	0	
04P	0	0	377	0	0	0	0	
05P	0	0	419	0	0	0	0	
06P	0	0	380	0	0	0	0	
07P	0	0	274	0	0	0	0	
08P	0	0	175	0	0	0	0	
09P	0	0	89	0	0	0	0	
10P	0	0	64	0	0	0	0	
11P	0	0	44	0	0	0	0	
TOT	0	0	4755	41	0	0	0	

STATE OF CONNECTICUT
 DEPARTMENT OF TRANSPORTATION
 BUREAU OF POLICY AND PLANNING
 PLANNING INVENTORY AND DATA

TRAFFIC RECORDER DATA

TOWN OF CROMWELL		ROUTE 372						DIRECTION B
SE OF HILLSIDE ROAD		SUN	MON	TUE	WED	THU	FRI	SAT
DAY	DATE	0	0	10/13/2009	10/14/2009	0	0	0
TYPE	HOUR	2009 ADT = 4700		ACF = NA		*****		
12A		0	0	0	20	0	0	0
01A		0	0	0	7	0	0	0
02A		0	0	0	9	0	0	0
03A		0	0	7	0	0	0	0
04A		0	0	19	0	0	0	0
05A		0	0	47	0	0	0	0
06A		0	0	184	0	0	0	0
07A		0	0	281	0	0	0	0
08A		0	0	346	0	0	0	0
09A		0	0	253	0	0	0	0
10A		0	0	280	0	0	0	0
11A		0	0	274	0	0	0	0
12P		0	0	326	0	0	0	0
01P		0	0	328	0	0	0	0
02P		0	0	317	0	0	0	0
03P		0	0	391	0	0	0	0
04P		0	0	398	0	0	0	0
05P		0	0	428	0	0	0	0
06P		0	0	386	0	0	0	0
07P		0	0	282	0	0	0	0
08P		0	0	198	0	0	0	0
09P		0	0	100	0	0	0	0
10P		0	0	68	0	0	0	0
11P		0	0	46	0	0	0	0
TOT		0	0	4959	36	0	0	0

STATE OF CONNECTICUT
DEPARTMENT OF TRANSPORTATION
BUREAU OF POLICY AND PLANNING
PLANNING INVENTORY AND DATA

TRAFFIC RECORDER DATA

TOWN OF CROMWELL		ROUTE 372						DIRECTION E
EAST OF SR 524(BERLIN ROAD)		SUN	MON	TUE	WED	THU	FRI	SAT
DAY	DATE	0	0	0	0	10/15/2009	10/16/2009	0
TYPE	HOUR	2009 ADT = 10400		ACF = NA				

12A		0	0	0	0	0	51	0
01A		0	0	0	0	0	33	0
02A		0	0	0	0	0	20	0
03A		0	0	0	0	0	22	0
04A		0	0	0	0	57	0	0
05A		0	0	0	0	132	0	0
06A		0	0	0	0	320	0	0
07A		0	0	0	0	609	0	0
08A		0	0	0	0	632	0	0
09A		0	0	0	0	548	0	0
10A		0	0	0	0	600	0	0
11A		0	0	0	0	772	0	0
12P		0	0	0	0	930	0	0
01P		0	0	0	0	816	0	0
02P		0	0	0	0	806	0	0
03P		0	0	0	0	784	0	0
04P		0	0	0	0	899	0	0
05P		0	0	0	0	871	0	0
06P		0	0	0	0	694	0	0
07P		0	0	0	0	504	0	0
08P		0	0	0	0	376	0	0
09P		0	0	0	0	253	0	0
10P		0	0	0	0	176	0	0
11P		0	0	0	0	114	0	0
TOT		0	0	0	0	10893	126	0

STATE OF CONNECTICUT
DEPARTMENT OF TRANSPORTATION
BUREAU OF POLICY AND PLANNING
PLANNING INVENTORY AND DATA

TRAFFIC RECORDER DATA

TOWN OF CROMWELL		ROUTE 372						DIRECTION W
EAST OF SR 524(BERLIN ROAD)		SUN	MON	TUE	WED	THU	FRI	SAT
DAY	DATE	0	0	0	0	10/15/2009	10/16/2009	0
TYPE	HOUR	2009 ADT = 9300		ACF = NA				

12A		0	0	0	0	0	107	0
01A		0	0	0	0	0	40	0
02A		0	0	0	0	0	26	0
03A		0	0	0	0	0	14	0
04A		0	0	0	0	38	0	0
05A		0	0	0	0	98	0	0
06A		0	0	0	0	218	0	0
07A		0	0	0	0	400	0	0
08A		0	0	0	0	489	0	0
09A		0	0	0	0	444	0	0
10A		0	0	0	0	550	0	0
11A		0	0	0	0	640	0	0
12P		0	0	0	0	768	0	0
01P		0	0	0	0	703	0	0
02P		0	0	0	0	684	0	0
03P		0	0	0	0	746	0	0
04P		0	0	0	0	793	0	0
05P		0	0	0	0	889	0	0
06P		0	0	0	0	710	0	0
07P		0	0	0	0	501	0	0
08P		0	0	0	0	416	0	0
09P		0	0	0	0	293	0	0
10P		0	0	0	0	159	0	0
11P		0	0	0	0	143	0	0
TOT		0	0	0	0	9682	187	0

STATE OF CONNECTICUT
 DEPARTMENT OF TRANSPORTATION
 BUREAU OF POLICY AND PLANNING
 PLANNING INVENTORY AND DATA

TRAFFIC RECORDER DATA

TOWN OF CROMWELL	ROUTE 3							DIRECTION B
NE OF SR 524(BERLIN ROAD)	SUN	MON	TUE	WED	THU	FRI	SAT	
DAY	0	0	0	10/21/2009	10/22/2009	0	0	
DATE	0	0	0	10/21/2009	10/22/2009	0	0	
TYPE								
HOUR								
	2009 ADT = 13400		ACF = NA					

12A	0	0	0	0	72	0	0	
01A	0	0	0	0	36	0	0	
02A	0	0	0	15	11	0	0	
03A	0	0	0	25	0	0	0	
04A	0	0	0	47	0	0	0	
05A	0	0	0	171	0	0	0	
06A	0	0	0	496	0	0	0	
07A	0	0	0	903	0	0	0	
08A	0	0	0	942	0	0	0	
09A	0	0	0	814	0	0	0	
10A	0	0	0	732	0	0	0	
11A	0	0	0	809	0	0	0	
12P	0	0	0	909	0	0	0	
01P	0	0	0	932	0	0	0	
02P	0	0	0	973	0	0	0	
03P	0	0	0	1113	0	0	0	
04P	0	0	0	1218	0	0	0	
05P	0	0	0	1171	0	0	0	
06P	0	0	0	1001	0	0	0	
07P	0	0	0	630	0	0	0	
08P	0	0	0	486	0	0	0	
09P	0	0	0	375	0	0	0	
10P	0	0	0	222	0	0	0	
11P	0	0	0	129	0	0	0	
TOT	0	0	0	14113	119	0	0	

STATE OF CONNECTICUT
 DEPARTMENT OF TRANSPORTATION
 BUREAU OF POLICY AND PLANNING
 PLANNING INVENTORY AND DATA

TRAFFIC RECORDER DATA

TOWN OF CROMWELL

ROUTE 3

DIRECTION B

NORTH OF EVERGREEN ROAD

DAY	SUN	MON	TUE	WED	THU	FRI	SAT
DATE	0	10/19/2009	10/20/2009	0	0	0	0
TYPE							
HOUR							

2009 ADT = 9500 ACF = NA

12A	0	0	66	0	0	0	0
01A	0	0	21	0	0	0	0
02A	0	0	30	0	0	0	0
03A	0	0	23	0	0	0	0
04A	0	37	0	0	0	0	0
05A	0	88	0	0	0	0	0
06A	0	241	0	0	0	0	0
07A	0	615	0	0	0	0	0
08A	0	899	0	0	0	0	0
09A	0	506	0	0	0	0	0
10A	0	479	0	0	0	0	0
11A	0	564	0	0	0	0	0
12P	0	735	0	0	0	0	0
01P	0	670	0	0	0	0	0
02P	0	647	0	0	0	0	0
03P	0	784	0	0	0	0	0
04P	0	892	0	0	0	0	0
05P	0	942	0	0	0	0	0
06P	0	649	0	0	0	0	0
07P	0	432	0	0	0	0	0
08P	0	369	0	0	0	0	0
09P	0	230	0	0	0	0	0
10P	0	141	0	0	0	0	0
11P	0	97	0	0	0	0	0
TOT	0	10017	140	0	0	0	0

STATE OF CONNECTICUT
DEPARTMENT OF TRANSPORTATION
BUREAU OF POLICY AND PLANNING
PLANNING INVENTORY AND DATA

TRAFFIC RECORDER DATA

TOWN OF CROMWELL	ROUTE							DIRECTION B
SOUTH ROAD - WEST OF LINCOLN ROAD #2	SUN	MON	TUE	WED	THU	FRI	SAT	
DAY								
DATE	0	0	10/13/2009	10/14/2009	0	0	0	
TYPE								
HOUR								
	2009 ADT = 650		ACF = NA					

12A	0	0	0	9	0	0	0	
01A	0	0	0	0	0	0	0	
02A	0	0	0	3	0	0	0	
03A	0	0	4	0	0	0	0	
04A	0	0	1	0	0	0	0	
05A	0	0	10	0	0	0	0	
06A	0	0	22	0	0	0	0	
07A	0	0	46	0	0	0	0	
08A	0	0	45	0	0	0	0	
09A	0	0	39	0	0	0	0	
10A	0	0	36	0	0	0	0	
11A	0	0	24	0	0	0	0	
12P	0	0	42	0	0	0	0	
01P	0	0	49	0	0	0	0	
02P	0	0	51	0	0	0	0	
03P	0	0	55	0	0	0	0	
04P	0	0	64	0	0	0	0	
05P	0	0	60	0	0	0	0	
06P	0	0	47	0	0	0	0	
07P	0	0	33	0	0	0	0	
08P	0	0	38	0	0	0	0	
09P	0	0	14	0	0	0	0	
10P	0	0	13	0	0	0	0	
11P	0	0	6	0	0	0	0	
TOT	0	0	699	12	0	0	0	

STATE OF CONNECTICUT
 DEPARTMENT OF TRANSPORTATION
 BUREAU OF POLICY AND PLANNING
 PLANNING INVENTORY AND DATA

TRAFFIC RECORDER DATA

TOWN OF CROMWELL

ROUTE

DIRECTION B

GRACE LANE - EAST OF ROUTE 99

DAY	SUN	MON	TUE	WED	THU	FRI	SAT
DATE	0	0	10/13/2009	10/14/2009	0	0	0
TYPE							
HOUR							

2009 ADT = 300

ACF = NA

12A	0	0	0	1	0	0	0
01A	0	0	0	1	0	0	0
02A	0	0	0	1	0	0	0
03A	0	0	1	0	0	0	0
04A	0	0	0	0	0	0	0
05A	0	0	5	0	0	0	0
06A	0	0	10	0	0	0	0
07A	0	0	31	0	0	0	0
08A	0	0	20	0	0	0	0
09A	0	0	14	0	0	0	0
10A	0	0	15	0	0	0	0
11A	0	0	19	0	0	0	0
12P	0	0	21	0	0	0	0
01P	0	0	19	0	0	0	0
02P	0	0	19	0	0	0	0
03P	0	0	18	0	0	0	0
04P	0	0	28	0	0	0	0
05P	0	0	28	0	0	0	0
06P	0	0	36	0	0	0	0
07P	0	0	14	0	0	0	0
08P	0	0	8	0	0	0	0
09P	0	0	8	0	0	0	0
10P	0	0	3	0	0	0	0
11P	0	0	4	0	0	0	0
TOT	0	0	321	3	0	0	0

STATE OF CONNECTICUT
 DEPARTMENT OF TRANSPORTATION
 BUREAU OF POLICY AND PLANNING
 PLANNING INVENTORY AND DATA

TRAFFIC RECORDER DATA

TOWN OF CROMWELL		ROUTE 99						DIRECTION B
SOUTH OF GEER STREET		SUN	MON	TUE	WED	THU	FRI	SAT
DAY	DATE	0	0	0	10/21/2009	10/22/2009	0	0
TYPE	HOUR	2009 ADT = 7300		ACF = 0.99		*****		
12A		0	0	0	0	30	0	0
01A		0	0	0	0	18	0	0
02A		0	0	0	0	15	0	0
03A		0	0	0	9	0	0	0
04A		0	0	0	28	0	0	0
05A		0	0	0	95	0	0	0
06A		0	0	0	289	0	0	0
07A		0	0	0	566	0	0	0
08A		0	0	0	584	0	0	0
09A		0	0	0	373	0	0	0
10A		0	0	0	374	0	0	0
11A		0	0	0	424	0	0	0
12P		0	0	0	446	0	0	0
01P		0	0	0	412	0	0	0
02P		0	0	0	490	0	0	0
03P		0	0	0	625	0	0	0
04P		0	0	0	711	0	0	0
05P		0	0	0	745	0	0	0
06P		0	0	0	527	0	0	0
07P		0	0	0	399	0	0	0
08P		0	0	0	298	0	0	0
09P		0	0	0	198	0	0	0
10P		0	0	0	94	0	0	0
11P		0	0	0	80	0	0	0
TOT		0	0	0	7767	63	0	0

STATE OF CONNECTICUT
DEPARTMENT OF TRANSPORTATION
BUREAU OF POLICY AND PLANNING
PLANNING INVENTORY AND DATA

TRAFFIC RECORDER DATA

TOWN OF CROMWELL		ROUTE 372						DIRECTION B
EAST OF WASHINGTON ROAD		SUN	MON	TUE	WED	THU	FRI	SAT
DAY	DATE	0	0	10/13/2009	10/14/2009	0	0	0
TYPE	HOUR	2009 ADT = 7200		ACF = NA		*****		
	12A	0	0	0	35	0	0	0
	01A	0	0	0	19	0	0	0
	02A	0	0	0	17	0	0	0
	03A	0	0	0	36	0	0	0
	04A	0	0	43	0	0	0	0
	05A	0	0	114	0	0	0	0
	06A	0	0	342	0	0	0	0
	07A	0	0	470	0	0	0	0
	08A	0	0	530	0	0	0	0
	09A	0	0	430	0	0	0	0
	10A	0	0	421	0	0	0	0
	11A	0	0	464	0	0	0	0
	12P	0	0	527	0	0	0	0
	01P	0	0	466	0	0	0	0
	02P	0	0	499	0	0	0	0
	03P	0	0	599	0	0	0	0
	04P	0	0	572	0	0	0	0
	05P	0	0	611	0	0	0	0
	06P	0	0	477	0	0	0	0
	07P	0	0	368	0	0	0	0
	08P	0	0	259	0	0	0	0
	09P	0	0	174	0	0	0	0
	10P	0	0	88	0	0	0	0
	11P	0	0	85	0	0	0	0
	TOT	0	0	7539	107	0	0	0

STATE OF CONNECTICUT
 DEPARTMENT OF TRANSPORTATION
 BUREAU OF POLICY AND PLANNING
 PLANNING INVENTORY AND DATA

TRAFFIC RECORDER DATA

TOWN OF CROMWELL	ROUTE 372							DIRECTION E
WEST OF I-91 NB OFF RAMP(EXIT 21)	SUN	MON	TUE	WED	THU	FRI	SAT	
DAY	0	10/19/2009	10/20/2009	0	0	0	0	
DATE								
TYPE								
HOUR								
	2009 ADT = 14700		ACF = NA					

12A	0	0	107	0	0	0	0	
01A	0	0	46	0	0	0	0	
02A	0	0	30	0	0	0	0	
03A	0	22	0	0	0	0	0	
04A	0	40	0	0	0	0	0	
05A	0	170	0	0	0	0	0	
06A	0	475	0	0	0	0	0	
07A	0	715	0	0	0	0	0	
08A	0	748	0	0	0	0	0	
09A	0	706	0	0	0	0	0	
10A	0	682	0	0	0	0	0	
11A	0	838	0	0	0	0	0	
12P	0	1010	0	0	0	0	0	
01P	0	918	0	0	0	0	0	
02P	0	979	0	0	0	0	0	
03P	0	1237	0	0	0	0	0	
04P	0	1614	0	0	0	0	0	
05P	0	1701	0	0	0	0	0	
06P	0	1265	0	0	0	0	0	
07P	0	791	0	0	0	0	0	
08P	0	618	0	0	0	0	0	
09P	0	424	0	0	0	0	0	
10P	0	283	0	0	0	0	0	
11P	0	167	0	0	0	0	0	
TOT	0	15403	183	0	0	0	0	

STATE OF CONNECTICUT
DEPARTMENT OF TRANSPORTATION
BUREAU OF POLICY AND PLANNING
PLANNING INVENTORY AND DATA

TRAFFIC RECORDER DATA

TOWN OF CROMWELL	ROUTE 372							DIRECTION W
WEST OF I-91 NB OFF RAMP(EXIT 21)	SUN	MON	TUE	WED	THU	FRI	SAT	
DAY	0	10/19/2009	10/20/2009	0	0	0	0	
DATE								
TYPE								
HOUR								
	2009 ADT = 11100		ACF = NA					

12A	0	0	36	0	0	0	0	
01A	0	0	25	0	0	0	0	
02A	0	0	16	0	0	0	0	
03A	0	25	0	0	0	0	0	
04A	0	42	0	0	0	0	0	
05A	0	209	0	0	0	0	0	
06A	0	491	0	0	0	0	0	
07A	0	926	0	0	0	0	0	
08A	0	954	0	0	0	0	0	
09A	0	793	0	0	0	0	0	
10A	0	636	0	0	0	0	0	
11A	0	709	0	0	0	0	0	
12P	0	830	0	0	0	0	0	
01P	0	741	0	0	0	0	0	
02P	0	857	0	0	0	0	0	
03P	0	859	0	0	0	0	0	
04P	0	773	0	0	0	0	0	
05P	0	853	0	0	0	0	0	
06P	0	696	0	0	0	0	0	
07P	0	483	0	0	0	0	0	
08P	0	345	0	0	0	0	0	
09P	0	273	0	0	0	0	0	
10P	0	136	0	0	0	0	0	
11P	0	61	0	0	0	0	0	
TOT	0	11692	77	0	0	0	0	

STATE OF CONNECTICUT
 DEPARTMENT OF TRANSPORTATION
 BUREAU OF POLICY AND PLANNING
 PLANNING INVENTORY AND DATA

TRAFFIC RECORDER DATA

TOWN OF CROMWELL		ROUTE 372						DIRECTION B
WEST OF ROUTE 9 NB OFF RAMP(EXIT 19)		SUN	MON	TUE	WED	THU	FRI	SAT
DAY	DATE	0	10/19/2009	10/20/2009	0	0	0	0
TYPE	HOUR	2009 ADT = 18600		ACF = NA				

12A		0	0	120	0	0	0	0
01A		0	0	49	0	0	0	0
02A		0	0	36	0	0	0	0
03A		0	45	0	0	0	0	0
04A		0	93	0	0	0	0	0
05A		0	253	0	0	0	0	0
06A		0	731	0	0	0	0	0
07A		0	1278	0	0	0	0	0
08A		0	1418	0	0	0	0	0
09A		0	1177	0	0	0	0	0
10A		0	1092	0	0	0	0	0
11A		0	1133	0	0	0	0	0
12P		0	1306	0	0	0	0	0
01P		0	1221	0	0	0	0	0
02P		0	1428	0	0	0	0	0
03P		0	1471	0	0	0	0	0
04P		0	1577	0	0	0	0	0
05P		0	1526	0	0	0	0	0
06P		0	1241	0	0	0	0	0
07P		0	894	0	0	0	0	0
08P		0	692	0	0	0	0	0
09P		0	487	0	0	0	0	0
10P		0	296	0	0	0	0	0
11P		0	221	0	0	0	0	0
TOT		0	19580	205	0	0	0	0

STATE OF CONNECTICUT
 DEPARTMENT OF TRANSPORTATION
 BUREAU OF POLICY AND PLANNING
 PLANNING INVENTORY AND DATA

TRAFFIC RECORDER DATA

TOWN OF CROMWELL	ROUTE							DIRECTION B
COURT STREET - EAST OF GEER STREET	SUN	MON	TUE	WED	THU	FRI	SAT	
DAY								
DATE	0	10/19/2009	10/20/2009	0	0	0	0	
TYPE								
HOUR								
	2009 ADT = 3600		ACF = NA					

12A	0	0	11	0	0	0	0	
01A	0	0	8	0	0	0	0	
02A	0	0	5	0	0	0	0	
03A	0	0	3	0	0	0	0	
04A	0	0	4	0	0	0	0	
05A	0	29	0	0	0	0	0	
06A	0	63	0	0	0	0	0	
07A	0	187	0	0	0	0	0	
08A	0	388	0	0	0	0	0	
09A	0	186	0	0	0	0	0	
10A	0	170	0	0	0	0	0	
11A	0	207	0	0	0	0	0	
12P	0	229	0	0	0	0	0	
01P	0	218	0	0	0	0	0	
02P	0	251	0	0	0	0	0	
03P	0	424	0	0	0	0	0	
04P	0	397	0	0	0	0	0	
05P	0	369	0	0	0	0	0	
06P	0	285	0	0	0	0	0	
07P	0	182	0	0	0	0	0	
08P	0	95	0	0	0	0	0	
09P	0	49	0	0	0	0	0	
10P	0	42	0	0	0	0	0	
11P	0	21	0	0	0	0	0	
TOT	0	3792	31	0	0	0	0	

STATE OF CONNECTICUT
DEPARTMENT OF TRANSPORTATION
BUREAU OF POLICY AND PLANNING
PLANNING INVENTORY AND DATA

TRAFFIC RECORDER DATA

TOWN OF CROMWELL	ROUTE						DIRECTION B
EVERGREEN ROAD - EAST OF WASHINGTON ROAD	SUN	MON	TUE	WED	THU	FRI	SAT
DAY							
DATE	0	0	10/13/2009	10/14/2009	0	0	0
TYPE							
HOUR							
	2009 ADT = 3600		ACF = NA				

12A	0	0	0	12	0	0	0
01A	0	0	0	10	0	0	0
02A	0	0	0	4	0	0	0
03A	0	0	0	3	0	0	0
04A	0	0	9	0	0	0	0
05A	0	0	41	0	0	0	0
06A	0	0	124	0	0	0	0
07A	0	0	298	0	0	0	0
08A	0	0	220	0	0	0	0
09A	0	0	156	0	0	0	0
10A	0	0	174	0	0	0	0
11A	0	0	207	0	0	0	0
12P	0	0	238	0	0	0	0
01P	0	0	249	0	0	0	0
02P	0	0	318	0	0	0	0
03P	0	0	316	0	0	0	0
04P	0	0	361	0	0	0	0
05P	0	0	319	0	0	0	0
06P	0	0	250	0	0	0	0
07P	0	0	194	0	0	0	0
08P	0	0	185	0	0	0	0
09P	0	0	99	0	0	0	0
10P	0	0	58	0	0	0	0
11P	0	0	29	0	0	0	0
TOT	0	0	3845	29	0	0	0

STATE OF CONNECTICUT
 DEPARTMENT OF TRANSPORTATION
 BUREAU OF POLICY AND PLANNING
 PLANNING INVENTORY AND DATA

TRAFFIC RECORDER DATA

TOWN OF CROMWELL

ROUTE

DIRECTION B

NEW LANE - EAST OF OLSON AVENUE

DAY	SUN	MON	TUE	WED	THU	FRI	SAT
DATE	0	0	10/13/2009	10/14/2009	0	0	0
TYPE							
HOUR							

2009 ADT = 2800 ACF = NA

12A	0	0	0	14	0	0	0
01A	0	0	0	5	0	0	0
02A	0	0	0	7	0	0	0
03A	0	0	7	0	0	0	0
04A	0	0	23	0	0	0	0
05A	0	0	54	0	0	0	0
06A	0	0	140	0	0	0	0
07A	0	0	210	0	0	0	0
08A	0	0	214	0	0	0	0
09A	0	0	170	0	0	0	0
10A	0	0	159	0	0	0	0
11A	0	0	165	0	0	0	0
12P	0	0	188	0	0	0	0
01P	0	0	150	0	0	0	0
02P	0	0	190	0	0	0	0
03P	0	0	231	0	0	0	0
04P	0	0	218	0	0	0	0
05P	0	0	222	0	0	0	0
06P	0	0	171	0	0	0	0
07P	0	0	156	0	0	0	0
08P	0	0	112	0	0	0	0
09P	0	0	86	0	0	0	0
10P	0	0	32	0	0	0	0
11P	0	0	38	0	0	0	0
TOT	0	0	2936	26	0	0	0

STATE OF CONNECTICUT
DEPARTMENT OF TRANSPORTATION
BUREAU OF POLICY AND PLANNING
PLANNING INVENTORY AND DATA

TRAFFIC RECORDER DATA

TOWN OF CROMWELL

ROUTE 901

DIRECTION B

(1W NB) - SW OF ROUTE 99

DAY	SUN	MON	TUE	WED	THU	FRI	SAT
DATE	0	0	10/13/2009	10/14/2009	0	0	0
TYPE							
HOUR							

2009 ADT = 50

ACF = NA

12A	0	0	0	1	0	0	0
01A	0	0	0	1	0	0	0
02A	0	0	2	0	0	0	0
03A	0	0	0	0	0	0	0
04A	0	0	0	0	0	0	0
05A	0	0	1	0	0	0	0
06A	0	0	0	0	0	0	0
07A	0	0	1	0	0	0	0
08A	0	0	7	0	0	0	0
09A	0	0	1	0	0	0	0
10A	0	0	4	0	0	0	0
11A	0	0	9	0	0	0	0
12P	0	0	7	0	0	0	0
01P	0	0	2	0	0	0	0
02P	0	0	3	0	0	0	0
03P	0	0	2	0	0	0	0
04P	0	0	11	0	0	0	0
05P	0	0	0	0	0	0	0
06P	0	0	1	0	0	0	0
07P	0	0	0	0	0	0	0
08P	0	0	1	0	0	0	0
09P	0	0	0	0	0	0	0
10P	0	0	0	0	0	0	0
11P	0	0	2	0	0	0	0
TOT	0	0	54	2	0	0	0

STATE OF CONNECTICUT
DEPARTMENT OF TRANSPORTATION
BUREAU OF POLICY AND PLANNING
PLANNING INVENTORY AND DATA

TRAFFIC RECORDER DATA

TOWN OF CROMWELL		ROUTE 99						DIRECTION B
NORTH OF EVERGREEN ROAD		SUN	MON	TUE	WED	THU	FRI	SAT
DAY	DATE	0	0	10/13/2009	10/14/2009	0	0	0
TYPE	HOUR	2009 ADT = 9200		ACF = 0.99		*****		
	12A	0	0	0	37	0	0	0
	01A	0	0	0	14	0	0	0
	02A	0	0	0	10	0	0	0
	03A	0	0	0	13	0	0	0
	04A	0	0	36	0	0	0	0
	05A	0	0	112	0	0	0	0
	06A	0	0	313	0	0	0	0
	07A	0	0	725	0	0	0	0
	08A	0	0	732	0	0	0	0
	09A	0	0	525	0	0	0	0
	10A	0	0	512	0	0	0	0
	11A	0	0	522	0	0	0	0
	12P	0	0	632	0	0	0	0
	01P	0	0	581	0	0	0	0
	02P	0	0	717	0	0	0	0
	03P	0	0	904	0	0	0	0
	04P	0	0	880	0	0	0	0
	05P	0	0	822	0	0	0	0
	06P	0	0	611	0	0	0	0
	07P	0	0	453	0	0	0	0
	08P	0	0	353	0	0	0	0
	09P	0	0	190	0	0	0	0
	10P	0	0	115	0	0	0	0
	11P	0	0	85	0	0	0	0
	TOT	0	0	9820	74	0	0	0

STATE OF CONNECTICUT
DEPARTMENT OF TRANSPORTATION
BUREAU OF POLICY AND PLANNING
PLANNING INVENTORY AND DATA

TRAFFIC RECORDER DATA

TOWN OF CROMWELL		ROUTE 99						DIRECTION B
SE OF EVERGREEN ROAD		SUN	MON	TUE	WED	THU	FRI	SAT
DAY	DATE	0	0	0	10/14/2009	10/15/2009	0	0
TYPE	HOUR	2009 ADT = 7500		ACF = 0.99		*****		
12A		0	0	0	0	35	0	0
01A		0	0	0	0	26	0	0
02A		0	0	0	0	10	0	0
03A		0	0	0	0	13	0	0
04A		0	0	0	0	16	0	0
05A		0	0	0	97	0	0	0
06A		0	0	0	292	0	0	0
07A		0	0	0	588	0	0	0
08A		0	0	0	696	0	0	0
09A		0	0	0	396	0	0	0
10A		0	0	0	398	0	0	0
11A		0	0	0	442	0	0	0
12P		0	0	0	476	0	0	0
01P		0	0	0	477	0	0	0
02P		0	0	0	519	0	0	0
03P		0	0	0	719	0	0	0
04P		0	0	0	765	0	0	0
05P		0	0	0	698	0	0	0
06P		0	0	0	455	0	0	0
07P		0	0	0	340	0	0	0
08P		0	0	0	240	0	0	0
09P		0	0	0	145	0	0	0
10P		0	0	0	101	0	0	0
11P		0	0	0	71	0	0	0
TOT		0	0	0	7915	100	0	0

STATE OF CONNECTICUT
 DEPARTMENT OF TRANSPORTATION
 BUREAU OF POLICY AND PLANNING
 PLANNING INVENTORY AND DATA

TRAFFIC RECORDER DATA

TOWN OF CROMWELL

ROUTE

DIRECTION B

HICKSVILLE ROAD - SOUTH OF ROUTE 372

DAY	SUN	MON	TUE	WED	THU	FRI	SAT
DATE	0	0	10/13/2009	10/14/2009	0	0	0

TYPE

HOUR

2009 ADT = 2500

ACF = NA

12A	0	0	0	13	0	0	0
01A	0	0	0	2	0	0	0
02A	0	0	0	5	0	0	0
03A	0	0	0	12	0	0	0
04A	0	0	4	0	0	0	0
05A	0	0	31	0	0	0	0
06A	0	0	67	0	0	0	0
07A	0	0	227	0	0	0	0
08A	0	0	185	0	0	0	0
09A	0	0	131	0	0	0	0
10A	0	0	147	0	0	0	0
11A	0	0	145	0	0	0	0
12P	0	0	165	0	0	0	0
01P	0	0	174	0	0	0	0
02P	0	0	209	0	0	0	0
03P	0	0	243	0	0	0	0
04P	0	0	203	0	0	0	0
05P	0	0	221	0	0	0	0
06P	0	0	142	0	0	0	0
07P	0	0	112	0	0	0	0
08P	0	0	79	0	0	0	0
09P	0	0	55	0	0	0	0
10P	0	0	56	0	0	0	0
11P	0	0	20	0	0	0	0
TOT	0	0	2616	32	0	0	0

STATE OF CONNECTICUT
DEPARTMENT OF TRANSPORTATION
BUREAU OF POLICY AND PLANNING
PLANNING INVENTORY AND DATA

TRAFFIC RECORDER DATA

TOWN OF CROMWELL	ROUTE							DIRECTION B
COLES ROAD - SOUTH OF EVERGREEN ROAD	SUN	MON	TUE	WED	THU	FRI	SAT	
DAY								
DATE	0	10/19/2009	10/20/2009	0	0	0	0	
TYPE								
HOUR								
	2009 ADT = 2000		ACF = NA					

12A	0	0	8	0	0	0	0	
01A	0	0	2	0	0	0	0	
02A	0	0	2	0	0	0	0	
03A	0	0	5	0	0	0	0	
04A	0	4	0	0	0	0	0	
05A	0	22	0	0	0	0	0	
06A	0	70	0	0	0	0	0	
07A	0	181	0	0	0	0	0	
08A	0	280	0	0	0	0	0	
09A	0	149	0	0	0	0	0	
10A	0	107	0	0	0	0	0	
11A	0	123	0	0	0	0	0	
12P	0	149	0	0	0	0	0	
01P	0	141	0	0	0	0	0	
02P	0	117	0	0	0	0	0	
03P	0	126	0	0	0	0	0	
04P	0	175	0	0	0	0	0	
05P	0	202	0	0	0	0	0	
06P	0	114	0	0	0	0	0	
07P	0	73	0	0	0	0	0	
08P	0	58	0	0	0	0	0	
09P	0	24	0	0	0	0	0	
10P	0	16	0	0	0	0	0	
11P	0	19	0	0	0	0	0	
TOT	0	2150	17	0	0	0	0	

STATE OF CONNECTICUT
 DEPARTMENT OF TRANSPORTATION
 BUREAU OF POLICY AND PLANNING
 PLANNING INVENTORY AND DATA

TRAFFIC RECORDER DATA

TOWN OF CROMWELL	ROUTE							DIRECTION B
COLES ROAD - NORTH OF EVERGREEN ROAD	SUN	MON	TUE	WED	THU	FRI	SAT	
DAY								
DATE	0	10/19/2009	10/20/2009	0	0	0	0	
TYPE								
HOUR								
	2009 ADT = 2300		ACF = NA					

12A	0	0	8	0	0	0	0	
01A	0	0	1	0	0	0	0	
02A	0	0	3	0	0	0	0	
03A	0	0	4	0	0	0	0	
04A	0	3	0	0	0	0	0	
05A	0	19	0	0	0	0	0	
06A	0	55	0	0	0	0	0	
07A	0	166	0	0	0	0	0	
08A	0	272	0	0	0	0	0	
09A	0	127	0	0	0	0	0	
10A	0	91	0	0	0	0	0	
11A	0	125	0	0	0	0	0	
12P	0	140	0	0	0	0	0	
01P	0	140	0	0	0	0	0	
02P	0	118	0	0	0	0	0	
03P	0	181	0	0	0	0	0	
04P	0	231	0	0	0	0	0	
05P	0	273	0	0	0	0	0	
06P	0	164	0	0	0	0	0	
07P	0	111	0	0	0	0	0	
08P	0	90	0	0	0	0	0	
09P	0	42	0	0	0	0	0	
10P	0	29	0	0	0	0	0	
11P	0	16	0	0	0	0	0	
TOT	0	2393	16	0	0	0	0	

STATE OF CONNECTICUT
 DEPARTMENT OF TRANSPORTATION
 BUREAU OF POLICY AND PLANNING
 PLANNING INVENTORY AND DATA

TRAFFIC RECORDER DATA

TOWN OF CROMWELL

ROUTE

DIRECTION B

GEER STREET - EAST OF WOODSIDE ROAD

DAY	SUN	MON	TUE	WED	THU	FRI	SAT
DATE	0	0	10/20/2009	10/21/2009	0	0	0
TYPE							
HOUR							

2009 ADT = 2100 ACF = NA

12A	0	0	0	5	0	0	0
01A	0	0	0	2	0	0	0
02A	0	0	0	6	0	0	0
03A	0	0	0	2	0	0	0
04A	0	0	0	4	0	0	0
05A	0	0	12	0	0	0	0
06A	0	0	48	0	0	0	0
07A	0	0	288	0	0	0	0
08A	0	0	148	0	0	0	0
09A	0	0	66	0	0	0	0
10A	0	0	63	0	0	0	0
11A	0	0	94	0	0	0	0
12P	0	0	88	0	0	0	0
01P	0	0	74	0	0	0	0
02P	0	0	168	0	0	0	0
03P	0	0	220	0	0	0	0
04P	0	0	246	0	0	0	0
05P	0	0	235	0	0	0	0
06P	0	0	217	0	0	0	0
07P	0	0	110	0	0	0	0
08P	0	0	49	0	0	0	0
09P	0	0	37	0	0	0	0
10P	0	0	17	0	0	0	0
11P	0	0	7	0	0	0	0
TOT	0	0	2187	19	0	0	0

STATE OF CONNECTICUT
DEPARTMENT OF TRANSPORTATION
BUREAU OF POLICY AND PLANNING
PLANNING INVENTORY AND DATA

TRAFFIC RECORDER DATA

TOWN OF CROMWELL

ROUTE

DIRECTION B

WASHINGTON ROAD - NORTH OF WINDWOOD DRIVE

DAY	SUN	MON	TUE	WED	THU	FRI	SAT
DATE	0	0	10/13/2009	10/14/2009	0	0	0
TYPE							
HOUR							

2009 ADT = 4100 ACF = NA

12A	0	0	0	14	0	0	0
01A	0	0	0	8	0	0	0
02A	0	0	0	4	0	0	0
03A	0	0	0	9	0	0	0
04A	0	0	17	0	0	0	0
05A	0	0	49	0	0	0	0
06A	0	0	197	0	0	0	0
07A	0	0	429	0	0	0	0
08A	0	0	367	0	0	0	0
09A	0	0	207	0	0	0	0
10A	0	0	189	0	0	0	0
11A	0	0	201	0	0	0	0
12P	0	0	233	0	0	0	0
01P	0	0	219	0	0	0	0
02P	0	0	291	0	0	0	0
03P	0	0	317	0	0	0	0
04P	0	0	350	0	0	0	0
05P	0	0	368	0	0	0	0
06P	0	0	280	0	0	0	0
07P	0	0	195	0	0	0	0
08P	0	0	159	0	0	0	0
09P	0	0	109	0	0	0	0
10P	0	0	67	0	0	0	0
11P	0	0	34	0	0	0	0
TOT	0	0	4278	35	0	0	0

STATE OF CONNECTICUT
 DEPARTMENT OF TRANSPORTATION
 BUREAU OF POLICY AND PLANNING
 PLANNING INVENTORY AND DATA

TRAFFIC RECORDER DATA

TOWN OF CROMWELL	ROUTE							DIRECTION B
WASHINGTON ROAD - SOUTH OF WINTHROP BLVD	SUN	MON	TUE	WED	THU	FRI	SAT	
DAY	0	10/19/2009	10/20/2009	0	0	0	0	
DATE								
TYPE								
HOUR								
	2009 ADT = 2900		ACF = NA					

12A	0	0	15	0	0	0	0	
01A	0	0	7	0	0	0	0	
02A	0	0	3	0	0	0	0	
03A	0	0	5	0	0	0	0	
04A	0	0	1	0	0	0	0	
05A	0	20	0	0	0	0	0	
06A	0	62	0	0	0	0	0	
07A	0	255	0	0	0	0	0	
08A	0	267	0	0	0	0	0	
09A	0	140	0	0	0	0	0	
10A	0	126	0	0	0	0	0	
11A	0	139	0	0	0	0	0	
12P	0	160	0	0	0	0	0	
01P	0	149	0	0	0	0	0	
02P	0	201	0	0	0	0	0	
03P	0	302	0	0	0	0	0	
04P	0	319	0	0	0	0	0	
05P	0	333	0	0	0	0	0	
06P	0	232	0	0	0	0	0	
07P	0	138	0	0	0	0	0	
08P	0	81	0	0	0	0	0	
09P	0	41	0	0	0	0	0	
10P	0	32	0	0	0	0	0	
11P	0	11	0	0	0	0	0	
TOT	0	3008	31	0	0	0	0	

STATE OF CONNECTICUT
DEPARTMENT OF TRANSPORTATION
BUREAU OF POLICY AND PLANNING
PLANNING INVENTORY AND DATA

TRAFFIC RECORDER DATA

TOWN OF CROMWELL

ROUTE

DIRECTION B

GRACE LANE - EAST OF WIGHTMAN PLACE

DAY	SUN	MON	TUE	WED	THU	FRI	SAT
DATE	0	0	10/13/2009	10/14/2009	0	0	0

TYPE

HOUR

2009 ADT = 90

ACF = NA

12A	0	0	0	1	0	0	0
01A	0	0	0	1	0	0	0
02A	0	0	0	1	0	0	0
03A	0	0	4	0	0	0	0
04A	0	0	0	0	0	0	0
05A	0	0	4	0	0	0	0
06A	0	0	5	0	0	0	0
07A	0	0	9	0	0	0	0
08A	0	0	7	0	0	0	0
09A	0	0	3	0	0	0	0
10A	0	0	4	0	0	0	0
11A	0	0	3	0	0	0	0
12P	0	0	5	0	0	0	0
01P	0	0	6	0	0	0	0
02P	0	0	3	0	0	0	0
03P	0	0	7	0	0	0	0
04P	0	0	10	0	0	0	0
05P	0	0	7	0	0	0	0
06P	0	0	11	0	0	0	0
07P	0	0	4	0	0	0	0
08P	0	0	0	0	0	0	0
09P	0	0	3	0	0	0	0
10P	0	0	0	0	0	0	0
11P	0	0	1	0	0	0	0
TOT	0	0	96	3	0	0	0

STATE OF CONNECTICUT
DEPARTMENT OF TRANSPORTATION
BUREAU OF POLICY AND PLANNING
PLANNING INVENTORY AND DATA

TRAFFIC RECORDER DATA

TOWN OF CROMWELL

ROUTE

DIRECTION B

COLES ROAD - WEST OF ROUTE 3

DAY	SUN	MON	TUE	WED	THU	FRI	SAT
DATE	0	0	10/20/2009	10/21/2009	0	0	0
TYPE							
HOUR							

2009 ADT = 3300 ACF = NA

12A	0	0	0	22	0	0	0
01A	0	0	0	8	0	0	0
02A	0	0	0	4	0	0	0
03A	0	0	0	7	0	0	0
04A	0	0	0	10	0	0	0
05A	0	0	26	0	0	0	0
06A	0	0	84	0	0	0	0
07A	0	0	240	0	0	0	0
08A	0	0	261	0	0	0	0
09A	0	0	153	0	0	0	0
10A	0	0	152	0	0	0	0
11A	0	0	178	0	0	0	0
12P	0	0	213	0	0	0	0
01P	0	0	166	0	0	0	0
02P	0	0	212	0	0	0	0
03P	0	0	260	0	0	0	0
04P	0	0	350	0	0	0	0
05P	0	0	372	0	0	0	0
06P	0	0	342	0	0	0	0
07P	0	0	231	0	0	0	0
08P	0	0	121	0	0	0	0
09P	0	0	64	0	0	0	0
10P	0	0	45	0	0	0	0
11P	0	0	24	0	0	0	0
TOT	0	0	3494	51	0	0	0

STATE OF CONNECTICUT
DEPARTMENT OF TRANSPORTATION
BUREAU OF POLICY AND PLANNING
PLANNING INVENTORY AND DATA

TRAFFIC RECORDER DATA

TOWN OF CROMWELL

ROUTE

DIRECTION B

WASHINGTON ROAD - SOUTH OF EVERGREEN ROAD

DAY	SUN	MON	TUE	WED	THU	FRI	SAT
DATE	0	0	10/13/2009	10/14/2009	0	0	0
TYPE							
HOUR							

2009 ADT = 5300

ACF = NA

12A	0	0	0	17	0	0	0
01A	0	0	0	10	0	0	0
02A	0	0	0	6	0	0	0
03A	0	0	0	9	0	0	0
04A	0	0	11	0	0	0	0
05A	0	0	62	0	0	0	0
06A	0	0	228	0	0	0	0
07A	0	0	517	0	0	0	0
08A	0	0	443	0	0	0	0
09A	0	0	282	0	0	0	0
10A	0	0	253	0	0	0	0
11A	0	0	246	0	0	0	0
12P	0	0	297	0	0	0	0
01P	0	0	304	0	0	0	0
02P	0	0	393	0	0	0	0
03P	0	0	440	0	0	0	0
04P	0	0	451	0	0	0	0
05P	0	0	529	0	0	0	0
06P	0	0	399	0	0	0	0
07P	0	0	295	0	0	0	0
08P	0	0	211	0	0	0	0
09P	0	0	124	0	0	0	0
10P	0	0	80	0	0	0	0
11P	0	0	39	0	0	0	0
TOT	0	0	5604	42	0	0	0

STATE OF CONNECTICUT
DEPARTMENT OF TRANSPORTATION
BUREAU OF POLICY AND PLANNING
PLANNING INVENTORY AND DATA

TRAFFIC RECORDER DATA

TOWN OF CROMWELL		ROUTE 372						DIRECTION B
SE OF PALMER CIRCLE		SUN	MON	TUE	WED	THU	FRI	SAT
DAY	DATE	0	0	10/13/2009	10/14/2009	0	0	0
TYPE	HOUR	2009 ADT = 3800		ACF = NA		*****		
	12A	0	0	0	18	0	0	0
	01A	0	0	0	7	0	0	0
	02A	0	0	0	12	0	0	0
	03A	0	0	8	0	0	0	0
	04A	0	0	17	0	0	0	0
	05A	0	0	41	0	0	0	0
	06A	0	0	145	0	0	0	0
	07A	0	0	229	0	0	0	0
	08A	0	0	277	0	0	0	0
	09A	0	0	212	0	0	0	0
	10A	0	0	213	0	0	0	0
	11A	0	0	204	0	0	0	0
	12P	0	0	275	0	0	0	0
	01P	0	0	259	0	0	0	0
	02P	0	0	252	0	0	0	0
	03P	0	0	329	0	0	0	0
	04P	0	0	313	0	0	0	0
	05P	0	0	361	0	0	0	0
	06P	0	0	295	0	0	0	0
	07P	0	0	245	0	0	0	0
	08P	0	0	127	0	0	0	0
	09P	0	0	89	0	0	0	0
	10P	0	0	62	0	0	0	0
	11P	0	0	42	0	0	0	0
	TOT	0	0	3995	37	0	0	0

STATE OF CONNECTICUT
 DEPARTMENT OF TRANSPORTATION
 BUREAU OF POLICY AND PLANNING
 PLANNING INVENTORY AND DATA

TRAFFIC RECORDER DATA

TOWN OF CROMWELL		ROUTE 372						DIRECTION B
WEST OF ROUTE 99		SUN	MON	TUE	WED	THU	FRI	SAT
DAY	DATE	0	0	10/13/2009	10/14/2009	0	0	0
TYPE	HOUR	2009 ADT = 3200		ACF = NA		*****		
	12A	0	0	0	14	0	0	0
	01A	0	0	0	5	0	0	0
	02A	0	0	0	7	0	0	0
	03A	0	0	10	0	0	0	0
	04A	0	0	18	0	0	0	0
	05A	0	0	29	0	0	0	0
	06A	0	0	132	0	0	0	0
	07A	0	0	198	0	0	0	0
	08A	0	0	213	0	0	0	0
	09A	0	0	171	0	0	0	0
	10A	0	0	182	0	0	0	0
	11A	0	0	171	0	0	0	0
	12P	0	0	226	0	0	0	0
	01P	0	0	237	0	0	0	0
	02P	0	0	238	0	0	0	0
	03P	0	0	276	0	0	0	0
	04P	0	0	272	0	0	0	0
	05P	0	0	304	0	0	0	0
	06P	0	0	234	0	0	0	0
	07P	0	0	187	0	0	0	0
	08P	0	0	109	0	0	0	0
	09P	0	0	74	0	0	0	0
	10P	0	0	50	0	0	0	0
	11P	0	0	29	0	0	0	0
	TOT	0	0	3360	26	0	0	0

STATE OF CONNECTICUT
 DEPARTMENT OF TRANSPORTATION
 BUREAU OF POLICY AND PLANNING
 PLANNING INVENTORY AND DATA

TRAFFIC RECORDER DATA

TOWN OF CROMWELL	ROUTE							DIRECTION B
WILLOWBROOK ROAD-SOUTH OF EVERGREEN ROAD	SUN	MON	TUE	WED	THU	FRI	SAT	
DAY	0	10/19/2009	10/20/2009	0	0	0	0	
DATE								
TYPE								
HOUR								
	2009 ADT = 1600		ACF = NA					

12A	0	0	4	0	0	0	0	
01A	0	0	4	0	0	0	0	
02A	0	0	4	0	0	0	0	
03A	0	0	3	0	0	0	0	
04A	0	1	0	0	0	0	0	
05A	0	13	0	0	0	0	0	
06A	0	26	0	0	0	0	0	
07A	0	90	0	0	0	0	0	
08A	0	114	0	0	0	0	0	
09A	0	93	0	0	0	0	0	
10A	0	78	0	0	0	0	0	
11A	0	93	0	0	0	0	0	
12P	0	128	0	0	0	0	0	
01P	0	132	0	0	0	0	0	
02P	0	128	0	0	0	0	0	
03P	0	152	0	0	0	0	0	
04P	0	168	0	0	0	0	0	
05P	0	167	0	0	0	0	0	
06P	0	128	0	0	0	0	0	
07P	0	83	0	0	0	0	0	
08P	0	67	0	0	0	0	0	
09P	0	39	0	0	0	0	0	
10P	0	25	0	0	0	0	0	
11P	0	13	0	0	0	0	0	
TOT	0	1738	15	0	0	0	0	

STATE OF CONNECTICUT
DEPARTMENT OF TRANSPORTATION
BUREAU OF POLICY AND PLANNING
PLANNING INVENTORY AND DATA

TRAFFIC RECORDER DATA

TOWN OF CROMWELL		ROUTE 99						DIRECTION B
NORTH OF ROUTE 9 SB ON RAMP		SUN	MON	TUE	WED	THU	FRI	SAT
DAY	DATE	0	0	10/13/2009	10/14/2009	0	0	0
TYPE	HOUR	2009 ADT = 6700		ACF = 0.99		*****		
	12A	0	0	0	28	0	0	0
	01A	0	0	0	18	0	0	0
	02A	0	0	7	0	0	0	0
	03A	0	0	18	0	0	0	0
	04A	0	0	28	0	0	0	0
	05A	0	0	80	0	0	0	0
	06A	0	0	330	0	0	0	0
	07A	0	0	559	0	0	0	0
	08A	0	0	537	0	0	0	0
	09A	0	0	355	0	0	0	0
	10A	0	0	342	0	0	0	0
	11A	0	0	320	0	0	0	0
	12P	0	0	435	0	0	0	0
	01P	0	0	390	0	0	0	0
	02P	0	0	466	0	0	0	0
	03P	0	0	639	0	0	0	0
	04P	0	0	667	0	0	0	0
	05P	0	0	643	0	0	0	0
	06P	0	0	442	0	0	0	0
	07P	0	0	290	0	0	0	0
	08P	0	0	232	0	0	0	0
	09P	0	0	181	0	0	0	0
	10P	0	0	104	0	0	0	0
	11P	0	0	86	0	0	0	0
	TOT	0	0	7151	46	0	0	0

STATE OF CONNECTICUT
DEPARTMENT OF TRANSPORTATION
BUREAU OF POLICY AND PLANNING
PLANNING INVENTORY AND DATA

TRAFFIC RECORDER DATA

TOWN OF CROMWELL		ROUTE 372						DIRECTION E
EAST OF I-91 NB ON RAMP		SUN	MON	TUE	WED	THU	FRI	SAT
DAY	DATE	0	10/19/2009	10/20/2009	0	0	0	0
TYPE	HOUR	2009 ADT = 12700		ACF = NA				

12A		0	0	101	0	0	0	0
01A		0	0	48	0	0	0	0
02A		0	0	32	0	0	0	0
03A		0	15	0	0	0	0	0
04A		0	37	0	0	0	0	0
05A		0	134	0	0	0	0	0
06A		0	380	0	0	0	0	0
07A		0	632	0	0	0	0	0
08A		0	754	0	0	0	0	0
09A		0	606	0	0	0	0	0
10A		0	587	0	0	0	0	0
11A		0	704	0	0	0	0	0
12P		0	875	0	0	0	0	0
01P		0	806	0	0	0	0	0
02P		0	784	0	0	0	0	0
03P		0	992	0	0	0	0	0
04P		0	1228	0	0	0	0	0
05P		0	1466	0	0	0	0	0
06P		0	1189	0	0	0	0	0
07P		0	759	0	0	0	0	0
08P		0	604	0	0	0	0	0
09P		0	427	0	0	0	0	0
10P		0	250	0	0	0	0	0
11P		0	129	0	0	0	0	0
TOT		0	13358	181	0	0	0	0

STATE OF CONNECTICUT
 DEPARTMENT OF TRANSPORTATION
 BUREAU OF POLICY AND PLANNING
 PLANNING INVENTORY AND DATA

TRAFFIC RECORDER DATA

TOWN OF CROMWELL	ROUTE 372							DIRECTION W
EAST OF I-91 NB ON RAMP	SUN	MON	TUE	WED	THU	FRI	SAT	
DAY	0	10/19/2009	10/20/2009	0	0	0	0	
DATE								
TYPE								
HOUR								
	2009 ADT = 12800		ACF = NA					

12A	0	0	37	0	0	0	0	
01A	0	0	24	0	0	0	0	
02A	0	0	18	0	0	0	0	
03A	0	20	0	0	0	0	0	
04A	0	61	0	0	0	0	0	
05A	0	246	0	0	0	0	0	
06A	0	687	0	0	0	0	0	
07A	0	1338	0	0	0	0	0	
08A	0	1238	0	0	0	0	0	
09A	0	881	0	0	0	0	0	
10A	0	752	0	0	0	0	0	
11A	0	755	0	0	0	0	0	
12P	0	889	0	0	0	0	0	
01P	0	832	0	0	0	0	0	
02P	0	1006	0	0	0	0	0	
03P	0	914	0	0	0	0	0	
04P	0	851	0	0	0	0	0	
05P	0	920	0	0	0	0	0	
06P	0	763	0	0	0	0	0	
07P	0	533	0	0	0	0	0	
08P	0	360	0	0	0	0	0	
09P	0	318	0	0	0	0	0	
10P	0	153	0	0	0	0	0	
11P	0	72	0	0	0	0	0	
TOT	0	13589	79	0	0	0	0	

STATE OF CONNECTICUT
 DEPARTMENT OF TRANSPORTATION
 BUREAU OF POLICY AND PLANNING
 PLANNING INVENTORY AND DATA

TRAFFIC RECORDER DATA

TOWN OF CROMWELL	ROUTE 372							DIRECTION B
AT BERLIN TOWN LINE	SUN	MON	TUE	WED	THU	FRI	SAT	
DAY	0	10/19/2009	10/20/2009	0	0	0	0	
DATE	0	10/19/2009	10/20/2009	0	0	0	0	
TYPE								
HOUR								
	2009 ADT = 11400		ACF = NA					

12A	0	0	36	0	0	0	0	
01A	0	0	20	0	0	0	0	
02A	0	0	16	0	0	0	0	
03A	0	0	18	0	0	0	0	
04A	0	29	0	0	0	0	0	
05A	0	199	0	0	0	0	0	
06A	0	539	0	0	0	0	0	
07A	0	1084	0	0	0	0	0	
08A	0	834	0	0	0	0	0	
09A	0	637	0	0	0	0	0	
10A	0	594	0	0	0	0	0	
11A	0	674	0	0	0	0	0	
12P	0	831	0	0	0	0	0	
01P	0	774	0	0	0	0	0	
02P	0	827	0	0	0	0	0	
03P	0	861	0	0	0	0	0	
04P	0	1071	0	0	0	0	0	
05P	0	1067	0	0	0	0	0	
06P	0	707	0	0	0	0	0	
07P	0	506	0	0	0	0	0	
08P	0	327	0	0	0	0	0	
09P	0	235	0	0	0	0	0	
10P	0	145	0	0	0	0	0	
11P	0	70	0	0	0	0	0	
TOT	0	12011	90	0	0	0	0	

STATE OF CONNECTICUT
 DEPARTMENT OF TRANSPORTATION
 BUREAU OF POLICY AND PLANNING
 PLANNING INVENTORY AND DATA

TRAFFIC RECORDER DATA

TOWN OF CROMWELL

ROUTE 99

DIRECTION B

AT ROCKY HILL TOWN LINE

DAY	SUN	MON	TUE	WED	THU	FRI	SAT
DATE	0	0	0	10/21/2009	10/22/2009	0	0
TYPE							
HOUR							

2009 ADT = 7400

ACF = 0.99

12A	0	0	0	0	42	0	0
01A	0	0	0	0	17	0	0
02A	0	0	0	0	15	0	0
03A	0	0	0	9	0	0	0
04A	0	0	0	33	0	0	0
05A	0	0	0	92	0	0	0
06A	0	0	0	315	0	0	0
07A	0	0	0	553	0	0	0
08A	0	0	0	577	0	0	0
09A	0	0	0	377	0	0	0
10A	0	0	0	361	0	0	0
11A	0	0	0	434	0	0	0
12P	0	0	0	447	0	0	0
01P	0	0	0	437	0	0	0
02P	0	0	0	459	0	0	0
03P	0	0	0	626	0	0	0
04P	0	0	0	713	0	0	0
05P	0	0	0	782	0	0	0
06P	0	0	0	533	0	0	0
07P	0	0	0	407	0	0	0
08P	0	0	0	289	0	0	0
09P	0	0	0	210	0	0	0
10P	0	0	0	110	0	0	0
11P	0	0	0	87	0	0	0
TOT	0	0	0	7851	74	0	0

STATE OF CONNECTICUT
DEPARTMENT OF TRANSPORTATION
BUREAU OF POLICY AND PLANNING
PLANNING INVENTORY AND DATA

TRAFFIC RECORDER DATA

TOWN OF CROMWELL		ROUTE 372						DIRECTION E
WEST OF SEBETHE DRIVE		SUN	MON	TUE	WED	THU	FRI	SAT
DAY	DATE	0	10/19/2009	10/20/2009	0	0	0	0
TYPE	HOUR	2009 ADT = 7900		ACF = NA				

12A		0	0	24	0	0	0	0
01A		0	0	16	0	0	0	0
02A		0	0	21	0	0	0	0
03A		0	0	22	0	0	0	0
04A		0	37	0	0	0	0	0
05A		0	189	0	0	0	0	0
06A		0	450	0	0	0	0	0
07A		0	518	0	0	0	0	0
08A		0	503	0	0	0	0	0
09A		0	460	0	0	0	0	0
10A		0	448	0	0	0	0	0
11A		0	509	0	0	0	0	0
12P		0	571	0	0	0	0	0
01P		0	554	0	0	0	0	0
02P		0	532	0	0	0	0	0
03P		0	568	0	0	0	0	0
04P		0	645	0	0	0	0	0
05P		0	709	0	0	0	0	0
06P		0	557	0	0	0	0	0
07P		0	380	0	0	0	0	0
08P		0	291	0	0	0	0	0
09P		0	199	0	0	0	0	0
10P		0	122	0	0	0	0	0
11P		0	46	0	0	0	0	0
TOT		0	8288	83	0	0	0	0

STATE OF CONNECTICUT
DEPARTMENT OF TRANSPORTATION
BUREAU OF POLICY AND PLANNING
PLANNING INVENTORY AND DATA

TRAFFIC RECORDER DATA

TOWN OF CROMWELL	ROUTE 372							DIRECTION W
WEST OF SEBETHE DRIVE	SUN	MON	TUE	WED	THU	FRI	SAT	
DAY	0	10/19/2009	10/20/2009	0	0	0	0	
DATE								
TYPE								
HOUR								
	2009 ADT = 8600		ACF = NA					

12A	0	0	28	0	0	0	0	
01A	0	0	16	0	0	0	0	
02A	0	0	14	0	0	0	0	
03A	0	0	20	0	0	0	0	
04A	0	24	0	0	0	0	0	
05A	0	113	0	0	0	0	0	
06A	0	283	0	0	0	0	0	
07A	0	822	0	0	0	0	0	
08A	0	647	0	0	0	0	0	
09A	0	598	0	0	0	0	0	
10A	0	514	0	0	0	0	0	
11A	0	554	0	0	0	0	0	
12P	0	638	0	0	0	0	0	
01P	0	577	0	0	0	0	0	
02P	0	644	0	0	0	0	0	
03P	0	639	0	0	0	0	0	
04P	0	783	0	0	0	0	0	
05P	0	724	0	0	0	0	0	
06P	0	523	0	0	0	0	0	
07P	0	385	0	0	0	0	0	
08P	0	253	0	0	0	0	0	
09P	0	161	0	0	0	0	0	
10P	0	84	0	0	0	0	0	
11P	0	56	0	0	0	0	0	
TOT	0	9022	78	0	0	0	0	

STATE OF CONNECTICUT
DEPARTMENT OF TRANSPORTATION
BUREAU OF POLICY AND PLANNING
PLANNING INVENTORY AND DATA

TRAFFIC RECORDER DATA

TOWN OF CROMWELL		ROUTE 99						DIRECTION N
SOUTH OF WALL STREET		SUN	MON	TUE	WED	THU	FRI	SAT
DAY	DATE	0	0	10/13/2009	10/14/2009	10/15/2009	0	0
TYPE	HOUR	2009 ADT = 3400		ACF = NA				

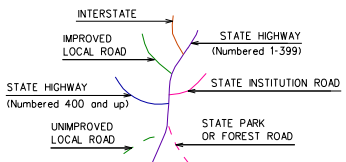
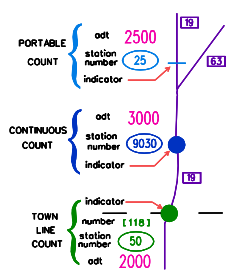
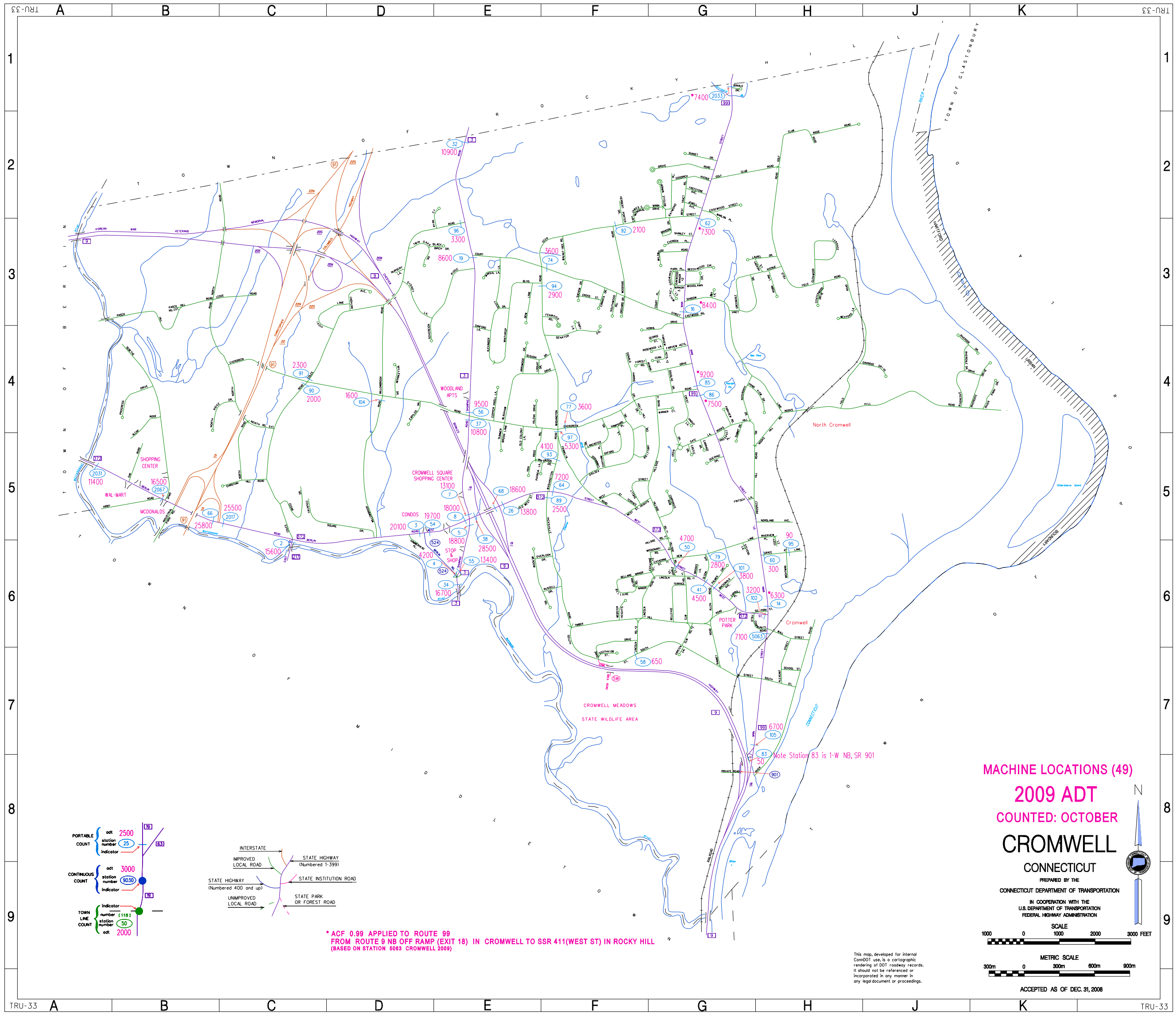
12A		0	0	0	19	27	0	0
01A		0	0	0	8	14	0	0
02A		0	0	10	3	6	0	0
03A		0	0	8	7	4	0	0
04A		0	0	17	16	0	0	0
05A		0	0	43	66	0	0	0
06A		0	0	172	185	0	0	0
07A		0	0	274	267	0	0	0
08A		0	0	289	340	0	0	0
09A		0	0	189	176	0	0	0
10A		0	0	158	179	0	0	0
11A		0	0	162	210	0	0	0
12P		0	0	216	225	0	0	0
01P		0	0	197	229	0	0	0
02P		0	0	240	259	0	0	0
03P		0	0	332	318	0	0	0
04P		0	0	296	323	0	0	0
05P		0	0	288	291	0	0	0
06P		0	0	214	182	0	0	0
07P		0	0	154	138	0	0	0
08P		0	0	104	137	0	0	0
09P		0	0	86	70	0	0	0
10P		0	0	54	49	0	0	0
11P		0	0	46	48	0	0	0
TOT		0	0	3549	3745	51	0	0

STATE OF CONNECTICUT
DEPARTMENT OF TRANSPORTATION
BUREAU OF POLICY AND PLANNING
PLANNING INVENTORY AND DATA

TRAFFIC RECORDER DATA

TOWN OF CROMWELL		ROUTE 99						DIRECTION S
SOUTH OF WALL STREET		SUN	MON	TUE	WED	THU	FRI	SAT
DAY	DATE	0	0	10/13/2009	10/14/2009	10/15/2009	0	0
TYPE	HOUR	2009 ADT = 3700		ACF = NA				

12A		0	0	0	11	13	0	0
01A		0	0	0	9	13	0	0
02A		0	0	6	7	5	0	0
03A		0	0	8	13	5	0	0
04A		0	0	14	12	0	0	0
05A		0	0	41	47	0	0	0
06A		0	0	169	176	0	0	0
07A		0	0	292	291	0	0	0
08A		0	0	255	303	0	0	0
09A		0	0	193	211	0	0	0
10A		0	0	186	216	0	0	0
11A		0	0	159	208	0	0	0
12P		0	0	227	229	0	0	0
01P		0	0	219	224	0	0	0
02P		0	0	252	272	0	0	0
03P		0	0	334	361	0	0	0
04P		0	0	354	377	0	0	0
05P		0	0	382	411	0	0	0
06P		0	0	247	229	0	0	0
07P		0	0	142	149	0	0	0
08P		0	0	112	104	0	0	0
09P		0	0	94	71	0	0	0
10P		0	0	57	58	0	0	0
11P		0	0	38	32	0	0	0
TOT		0	0	3781	4021	36	0	0

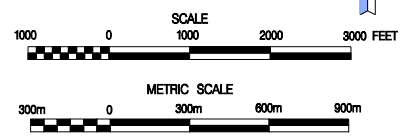


* ACF 0.99 APPLIED TO ROUTE 99 FROM ROUTE 9 NB OFF RAMP (EXIT 18) IN CROMWELL TO SSR 411(WEST ST) IN ROCKY HILL (BASED ON STATION 5083 CROMWELL 2009)

MACHINE LOCATIONS (49)
2009 ADT
COUNTED: OCTOBER

CROMWELL

CONNECTICUT
PREPARED BY THE
CONNECTICUT DEPARTMENT OF TRANSPORTATION
IN COOPERATION WITH THE
U.S. DEPARTMENT OF TRANSPORTATION
FEDERAL HIGHWAY ADMINISTRATION



ACCEPTED AS OF DEC. 31, 2008

This map, developed for internal ComDOT use, is a cartographic rendering of DOT roadway records. It should not be referenced or incorporated in any manner in any legal document or proceedings.