

PORTABLE COUNT { odt 2500
 station number 25
 indicator 53 }
 CONTINUOUS COUNT { odt 3000
 station number 3030
 indicator 13 }
 TOWN LINE COUNT { indicator number 118
 station number 50
 odt 2000 }

INTERSTATE
 IMPROVED LOCAL ROAD
 STATE HIGHWAY (Numbered 1-399)
 STATE HIGHWAY (Numbered 400 and up)
 STATE INSTITUTION ROAD
 STATE PARK OR FOREST ROAD
 UNIMPROVED LOCAL ROAD

* ACF OF 0.99 APPLIED TO ROUTE 87 FROM ROUTE 66 IN COLUMBIA TO US 6 IN ANDOVER (BASED ON STATION 5028 COLUMBIA 2011)
 ** ACF OF 0.99 APPLIED TO ROUTE 66 FROM US 6 IN COLUMBIA TO ROUTE 32 IN WINDHAM (BASED ON STATION 5011 COLUMBIA 2011)
 *** ACF OF 0.95 APPLIED TO US 6 FROM ROUTE 87 IN ANDOVER TO ROUTE 66 IN COLUMBIA (BASED ON STATION 5015 COLUMBIA 2011)
 **** ACF OF 0.98 APPLIED TO ROUTE 87 FROM ROUTE 289 IN LEBANON TO ROUTE 66 IN COLUMBIA (BASED ON STATION 5026 COLUMBIA 2011)

This map, developed for internal ComDOT use, is a cartographic rendering of DOT roadway records. It should not be referenced or incorporated in any manner in any legal document or proceedings.

MACHINE LOCATIONS (19)
2014 ADT
COUNTED: OCT/NOV
COLUMBIA
 CONNECTICUT
 PREPARED BY THE
 CONNECTICUT DEPARTMENT OF TRANSPORTATION
 IN COOPERATION WITH THE
 U.S. DEPARTMENT OF TRANSPORTATION
 FEDERAL HIGHWAY ADMINISTRATION

SCALE
 1000 0 1000 2000 3000 FEET
 METRIC SCALE
 300m 0 300m 600m 900m

ACCEPTED AS OF DEC. 31, 2013

STATE OF CONNECTICUT
DEPARTMENT OF TRANSPORTATION
BUREAU OF POLICY AND PLANNING
PLANNING INVENTORY AND DATA

TRAFFIC RECORDER DATA

TOWN OF COLUMBIA

ROUTE 87

DIRECTION B

NORTH OF ROUTE 66 (MIDDLETOWN RD)

DAY	SUN	MON	TUE	WED	THU	FRI	SAT
DATE	0	0	10/28/2014	10/29/2014	0	0	0

TYPE

HOUR

2014 ADT = 4500

ACF = 0.99

12A	0	0	0	24	0	0	0
01A	0	0	0	5	0	0	0
02A	0	0	0	6	0	0	0
03A	0	0	0	11	0	0	0
04A	0	0	0	19	0	0	0
05A	0	0	0	83	0	0	0
06A	0	0	0	239	0	0	0
07A	0	0	400	0	0	0	0
08A	0	0	318	0	0	0	0
09A	0	0	264	0	0	0	0
10A	0	0	237	0	0	0	0
11A	0	0	288	0	0	0	0
12P	0	0	243	0	0	0	0
01P	0	0	234	0	0	0	0
02P	0	0	284	0	0	0	0
03P	0	0	409	0	0	0	0
04P	0	0	454	0	0	0	0
05P	0	0	394	0	0	0	0
06P	0	0	321	0	0	0	0
07P	0	0	178	0	0	0	0
08P	0	0	132	0	0	0	0
09P	0	0	89	0	0	0	0
10P	0	0	45	0	0	0	0
11P	0	0	38	0	0	0	0
TOT	0	0	4328	387	0	0	0

STATE OF CONNECTICUT
DEPARTMENT OF TRANSPORTATION
BUREAU OF POLICY AND PLANNING
PLANNING INVENTORY AND DATA

TRAFFIC RECORDER DATA

TOWN OF COLUMBIA

ROUTE 66

DIRECTION B

AT HEBRON TL

DAY	SUN	MON	TUE	WED	THU	FRI	SAT
DATE	0	0	0	10/29/2014	10/30/2014	0	0
TYPE							
HOUR							

2014 ADT = 9600

ACF = NA

12A	0	0	0	0	38	0	0
01A	0	0	0	0	19	0	0
02A	0	0	0	0	17	0	0
03A	0	0	0	0	26	0	0
04A	0	0	0	0	31	0	0
05A	0	0	0	0	181	0	0
06A	0	0	0	0	524	0	0
07A	0	0	0	661	0	0	0
08A	0	0	0	775	0	0	0
09A	0	0	0	527	0	0	0
10A	0	0	0	506	0	0	0
11A	0	0	0	524	0	0	0
12P	0	0	0	581	0	0	0
01P	0	0	0	563	0	0	0
02P	0	0	0	647	0	0	0
03P	0	0	0	785	0	0	0
04P	0	0	0	957	0	0	0
05P	0	0	0	930	0	0	0
06P	0	0	0	630	0	0	0
07P	0	0	0	341	0	0	0
08P	0	0	0	273	0	0	0
09P	0	0	0	191	0	0	0
10P	0	0	0	131	0	0	0
11P	0	0	0	72	0	0	0
TOT	0	0	0	9094	836	0	0

STATE OF CONNECTICUT
DEPARTMENT OF TRANSPORTATION
BUREAU OF POLICY AND PLANNING
PLANNING INVENTORY AND DATA

TRAFFIC RECORDER DATA

TOWN OF COLUMBIA

ROUTE 66

DIRECTION B

SW OF ROUTE 87

DAY

SUN

MON

TUE

WED

THU

FRI

SAT

DATE

0

0

10/28/2014

10/29/2014

0

0

0

TYPE

HOUR

2014 ADT = 10300

ACF = NA

12A	0	0	0	55	0	0	0
01A	0	0	0	22	0	0	0
02A	0	0	0	10	0	0	0
03A	0	0	0	20	0	0	0
04A	0	0	0	25	0	0	0
05A	0	0	0	171	0	0	0
06A	0	0	0	413	0	0	0
07A	0	0	844	0	0	0	0
08A	0	0	822	0	0	0	0
09A	0	0	594	0	0	0	0
10A	0	0	529	0	0	0	0
11A	0	0	574	0	0	0	0
12P	0	0	597	0	0	0	0
01P	0	0	591	0	0	0	0
02P	0	0	676	0	0	0	0
03P	0	0	910	0	0	0	0
04P	0	0	1031	0	0	0	0
05P	0	0	955	0	0	0	0
06P	0	0	699	0	0	0	0
07P	0	0	395	0	0	0	0
08P	0	0	300	0	0	0	0
09P	0	0	223	0	0	0	0
10P	0	0	121	0	0	0	0
11P	0	0	63	0	0	0	0
TOT	0	0	9924	716	0	0	0

STATE OF CONNECTICUT
DEPARTMENT OF TRANSPORTATION
BUREAU OF POLICY AND PLANNING
PLANNING INVENTORY AND DATA

TRAFFIC RECORDER DATA

TOWN OF COLUMBIA

ROUTE 87

DIRECTION B

SOUTH OF ROUTE 66 (MIDDLETOWN RD)

DAY	SUN	MON	TUE	WED	THU	FRI	SAT
DATE	0	0	10/28/2014	10/29/2014	0	0	0
TYPE							
HOUR							

2014 ADT = 3900

ACF = NA

12A	0	0	0	27	0	0	0
01A	0	0	0	11	0	0	0
02A	0	0	0	9	0	0	0
03A	0	0	0	9	0	0	0
04A	0	0	0	30	0	0	0
05A	0	0	0	102	0	0	0
06A	0	0	0	240	0	0	0
07A	0	0	353	0	0	0	0
08A	0	0	276	0	0	0	0
09A	0	0	190	0	0	0	0
10A	0	0	192	0	0	0	0
11A	0	0	196	0	0	0	0
12P	0	0	210	0	0	0	0
01P	0	0	188	0	0	0	0
02P	0	0	243	0	0	0	0
03P	0	0	354	0	0	0	0
04P	0	0	364	0	0	0	0
05P	0	0	333	0	0	0	0
06P	0	0	267	0	0	0	0
07P	0	0	149	0	0	0	0
08P	0	0	120	0	0	0	0
09P	0	0	85	0	0	0	0
10P	0	0	40	0	0	0	0
11P	0	0	43	0	0	0	0
TOT	0	0	3603	428	0	0	0

STATE OF CONNECTICUT
DEPARTMENT OF TRANSPORTATION
BUREAU OF POLICY AND PLANNING
PLANNING INVENTORY AND DATA

TRAFFIC RECORDER DATA

TOWN OF COLUMBIA

ROUTE 66

DIRECTION B

NE OF ROUTE 87 (JONATHAN TRUMBULL HWY)

DAY	SUN	MON	TUE	WED	THU	FRI	SAT
DATE	0	0	10/28/2014	10/29/2014	0	0	0
TYPE							
HOUR							

2014 ADT = 13100

ACF = NA

12A	0	0	0	63	0	0	0
01A	0	0	0	27	0	0	0
02A	0	0	0	12	0	0	0
03A	0	0	0	27	0	0	0
04A	0	0	0	44	0	0	0
05A	0	0	0	197	0	0	0
06A	0	0	0	493	0	0	0
07A	0	0	1008	0	0	0	0
08A	0	0	1058	0	0	0	0
09A	0	0	752	0	0	0	0
10A	0	0	750	0	0	0	0
11A	0	0	621	0	0	0	0
12P	0	0	738	0	0	0	0
01P	0	0	773	0	0	0	0
02P	0	0	891	0	0	0	0
03P	0	0	1212	0	0	0	0
04P	0	0	1274	0	0	0	0
05P	0	0	1150	0	0	0	0
06P	0	0	858	0	0	0	0
07P	0	0	561	0	0	0	0
08P	0	0	416	0	0	0	0
09P	0	0	329	0	0	0	0
10P	0	0	184	0	0	0	0
11P	0	0	105	0	0	0	0
TOT	0	0	12680	863	0	0	0

STATE OF CONNECTICUT
 DEPARTMENT OF TRANSPORTATION
 BUREAU OF POLICY AND PLANNING
 PLANNING INVENTORY AND DATA

TRAFFIC RECORDER DATA

TOWN OF COLUMBIA

ROUTE 66

DIRECTION B

EAST OF US 6 EB CONNECTOR

DAY	SUN	MON	TUE	WED	THU	FRI	SAT
DATE	0	10/27/2014	10/28/2014	0	0	0	0
TYPE							
HOUR							

2014 ADT = 7800 ACF = NA

12A	0	0	27	0	0	0	0
01A	0	0	23	0	0	0	0
02A	0	0	11	0	0	0	0
03A	0	0	30	0	0	0	0
04A	0	0	47	0	0	0	0
05A	0	0	148	0	0	0	0
06A	0	308	0	0	0	0	0
07A	0	478	0	0	0	0	0
08A	0	496	0	0	0	0	0
09A	0	464	0	0	0	0	0
10A	0	419	0	0	0	0	0
11A	0	479	0	0	0	0	0
12P	0	550	0	0	0	0	0
01P	0	544	0	0	0	0	0
02P	0	634	0	0	0	0	0
03P	0	696	0	0	0	0	0
04P	0	780	0	0	0	0	0
05P	0	669	0	0	0	0	0
06P	0	487	0	0	0	0	0
07P	0	254	0	0	0	0	0
08P	0	189	0	0	0	0	0
09P	0	138	0	0	0	0	0
10P	0	82	0	0	0	0	0
11P	0	58	0	0	0	0	0
TOT	0	7725	286	0	0	0	0

STATE OF CONNECTICUT
DEPARTMENT OF TRANSPORTATION
BUREAU OF POLICY AND PLANNING
PLANNING INVENTORY AND DATA

TRAFFIC RECORDER DATA

TOWN OF COLUMBIA		ROUTE 6						DIRECTION E
WEST OF WB US 6 WB CONNECTOR		SUN	MON	TUE	WED	THU	FRI	SAT
DAY	DATE	0	10/27/2014	10/28/2014	0	0	0	0
TYPE	HOUR	2014 ADT = 8000		ACF = NA				

12A		0	0	62	0	0	0	0
01A		0	0	38	0	0	0	0
02A		0	0	26	0	0	0	0
03A		0	0	25	0	0	0	0
04A		0	0	40	0	0	0	0
05A		0	0	141	0	0	0	0
06A		0	376	0	0	0	0	0
07A		0	521	0	0	0	0	0
08A		0	567	0	0	0	0	0
09A		0	460	0	0	0	0	0
10A		0	401	0	0	0	0	0
11A		0	416	0	0	0	0	0
12P		0	488	0	0	0	0	0
01P		0	500	0	0	0	0	0
02P		0	526	0	0	0	0	0
03P		0	682	0	0	0	0	0
04P		0	820	0	0	0	0	0
05P		0	706	0	0	0	0	0
06P		0	538	0	0	0	0	0
07P		0	271	0	0	0	0	0
08P		0	229	0	0	0	0	0
09P		0	165	0	0	0	0	0
10P		0	144	0	0	0	0	0
11P		0	81	0	0	0	0	0
TOT		0	7891	332	0	0	0	0

STATE OF CONNECTICUT
DEPARTMENT OF TRANSPORTATION
BUREAU OF POLICY AND PLANNING
PLANNING INVENTORY AND DATA

TRAFFIC RECORDER DATA

TOWN OF COLUMBIA		ROUTE 6						DIRECTION W
WEST OF WB US 6 WB CONNECTOR		SUN	MON	TUE	WED	THU	FRI	SAT
DAY	DATE	0	10/27/2014	10/28/2014	0	0	0	0
TYPE	HOUR	2014 ADT = 8100		ACF = NA				

12A		0	0	42	0	0	0	0
01A		0	0	19	0	0	0	0
02A		0	0	26	0	0	0	0
03A		0	0	36	0	0	0	0
04A		0	0	95	0	0	0	0
05A		0	0	323	0	0	0	0
06A		0	620	0	0	0	0	0
07A		0	775	0	0	0	0	0
08A		0	617	0	0	0	0	0
09A		0	476	0	0	0	0	0
10A		0	459	0	0	0	0	0
11A		0	440	0	0	0	0	0
12P		0	494	0	0	0	0	0
01P		0	480	0	0	0	0	0
02P		0	560	0	0	0	0	0
03P		0	570	0	0	0	0	0
04P		0	617	0	0	0	0	0
05P		0	593	0	0	0	0	0
06P		0	372	0	0	0	0	0
07P		0	264	0	0	0	0	0
08P		0	191	0	0	0	0	0
09P		0	159	0	0	0	0	0
10P		0	100	0	0	0	0	0
11P		0	65	0	0	0	0	0
TOT		0	7852	541	0	0	0	0

STATE OF CONNECTICUT
 DEPARTMENT OF TRANSPORTATION
 BUREAU OF POLICY AND PLANNING
 PLANNING INVENTORY AND DATA

TRAFFIC RECORDER DATA

TOWN OF COLUMBIA

ROUTE

DIRECTION B

FLANDERS ROAD - NORTH OF ROUTE 66

DAY	SUN	MON	TUE	WED	THU	FRI	SAT
DATE	0	10/27/2014	10/28/2014	0	0	0	0

TYPE

HOUR

2014 ADT = 1100 ACF = NA

12A	0	0	6	0	0	0	0
01A	0	0	2	0	0	0	0
02A	0	0	2	0	0	0	0
03A	0	0	3	0	0	0	0
04A	0	0	3	0	0	0	0
05A	0	0	9	0	0	0	0
06A	0	0	47	0	0	0	0
07A	0	91	0	0	0	0	0
08A	0	91	0	0	0	0	0
09A	0	52	0	0	0	0	0
10A	0	44	0	0	0	0	0
11A	0	42	0	0	0	0	0
12P	0	64	0	0	0	0	0
01P	0	62	0	0	0	0	0
02P	0	58	0	0	0	0	0
03P	0	110	0	0	0	0	0
04P	0	148	0	0	0	0	0
05P	0	111	0	0	0	0	0
06P	0	85	0	0	0	0	0
07P	0	32	0	0	0	0	0
08P	0	23	0	0	0	0	0
09P	0	19	0	0	0	0	0
10P	0	13	0	0	0	0	0
11P	0	5	0	0	0	0	0
TOT	0	1050	72	0	0	0	0

STATE OF CONNECTICUT
 DEPARTMENT OF TRANSPORTATION
 BUREAU OF POLICY AND PLANNING
 PLANNING INVENTORY AND DATA

TRAFFIC RECORDER DATA

TOWN OF COLUMBIA

ROUTE 6

DIRECTION B

EAST OF WHITNEY ROAD

DAY	SUN	MON	TUE	WED	THU	FRI	SAT
DATE	0	0	11/18/2014	11/19/2014	0	0	0
TYPE							
HOUR							

2014 ADT = 15100 ACF = NA

12A	0	0	0	123	0	0	0
01A	0	0	0	51	0	0	0
02A	0	0	0	56	0	0	0
03A	0	0	0	58	0	0	0
04A	0	0	0	151	0	0	0
05A	0	0	0	416	0	0	0
06A	0	0	0	924	0	0	0
07A	0	0	1222	0	0	0	0
08A	0	0	1085	0	0	0	0
09A	0	0	931	0	0	0	0
10A	0	0	780	0	0	0	0
11A	0	0	766	0	0	0	0
12P	0	0	820	0	0	0	0
01P	0	0	903	0	0	0	0
02P	0	0	972	0	0	0	0
03P	0	0	1190	0	0	0	0
04P	0	0	1220	0	0	0	0
05P	0	0	1194	0	0	0	0
06P	0	0	851	0	0	0	0
07P	0	0	482	0	0	0	0
08P	0	0	380	0	0	0	0
09P	0	0	339	0	0	0	0
10P	0	0	241	0	0	0	0
11P	0	0	128	0	0	0	0
TOT	0	0	13504	1779	0	0	0

STATE OF CONNECTICUT
DEPARTMENT OF TRANSPORTATION
BUREAU OF POLICY AND PLANNING
PLANNING INVENTORY AND DATA

TRAFFIC RECORDER DATA

TOWN OF COLUMBIA

ROUTE 87

DIRECTION B

AT LEBANON TL

DAY	SUN	MON	TUE	WED	THU	FRI	SAT
DATE	0	0	0	10/29/2014	10/30/2014	0	0
TYPE							
HOUR							

2014 ADT = 2700

ACF = NA

12A	0	0	0	0	15	0	0
01A	0	0	0	0	6	0	0
02A	0	0	0	0	7	0	0
03A	0	0	0	0	7	0	0
04A	0	0	0	0	27	0	0
05A	0	0	0	0	64	0	0
06A	0	0	0	0	183	0	0
07A	0	0	0	146	0	0	0
08A	0	0	0	201	0	0	0
09A	0	0	0	154	0	0	0
10A	0	0	0	113	0	0	0
11A	0	0	0	138	0	0	0
12P	0	0	0	126	0	0	0
01P	0	0	0	148	0	0	0
02P	0	0	0	162	0	0	0
03P	0	0	0	234	0	0	0
04P	0	0	0	272	0	0	0
05P	0	0	0	263	0	0	0
06P	0	0	0	185	0	0	0
07P	0	0	0	123	0	0	0
08P	0	0	0	84	0	0	0
09P	0	0	0	61	0	0	0
10P	0	0	0	38	0	0	0
11P	0	0	0	23	0	0	0
TOT	0	0	0	2471	309	0	0

STATE OF CONNECTICUT
DEPARTMENT OF TRANSPORTATION
BUREAU OF POLICY AND PLANNING
PLANNING INVENTORY AND DATA

TRAFFIC RECORDER DATA

TOWN OF COLUMBIA	ROUTE 66							DIRECTION E
SW OF US6 (WILLIMANTIC ROAD)	SUN	MON	TUE	WED	THU	FRI	SAT	
DAY	0	10/27/2014	10/28/2014	0	0	0	0	
DATE								
TYPE								
HOUR								
	2014 ADT = 5900		ACF = NA					

12A	0	0	25	0	0	0	0	
01A	0	0	4	0	0	0	0	
02A	0	0	6	0	0	0	0	
03A	0	0	11	0	0	0	0	
04A	0	0	23	0	0	0	0	
05A	0	0	101	0	0	0	0	
06A	0	300	0	0	0	0	0	
07A	0	556	0	0	0	0	0	
08A	0	623	0	0	0	0	0	
09A	0	425	0	0	0	0	0	
10A	0	423	0	0	0	0	0	
11A	0	368	0	0	0	0	0	
12P	0	366	0	0	0	0	0	
01P	0	328	0	0	0	0	0	
02P	0	370	0	0	0	0	0	
03P	0	433	0	0	0	0	0	
04P	0	493	0	0	0	0	0	
05P	0	468	0	0	0	0	0	
06P	0	321	0	0	0	0	0	
07P	0	150	0	0	0	0	0	
08P	0	109	0	0	0	0	0	
09P	0	85	0	0	0	0	0	
10P	0	32	0	0	0	0	0	
11P	0	22	0	0	0	0	0	
TOT	0	5872	170	0	0	0	0	

STATE OF CONNECTICUT
 DEPARTMENT OF TRANSPORTATION
 BUREAU OF POLICY AND PLANNING
 PLANNING INVENTORY AND DATA

TRAFFIC RECORDER DATA

TOWN OF COLUMBIA

ROUTE 66

DIRECTION W

SW OF US6 (WILLIMANTIC ROAD)

DAY	SUN	MON	TUE	WED	THU	FRI	SAT
DATE	0	10/27/2014	10/28/2014	0	0	0	0
TYPE							
HOUR							

2014 ADT = 5900 ACF = NA

12A	0	0	25	0	0	0	0
01A	0	0	12	0	0	0	0
02A	0	0	10	0	0	0	0
03A	0	0	6	0	0	0	0
04A	0	0	17	0	0	0	0
05A	0	0	95	0	0	0	0
06A	0	231	0	0	0	0	0
07A	0	351	0	0	0	0	0
08A	0	334	0	0	0	0	0
09A	0	294	0	0	0	0	0
10A	0	278	0	0	0	0	0
11A	0	317	0	0	0	0	0
12P	0	362	0	0	0	0	0
01P	0	423	0	0	0	0	0
02P	0	438	0	0	0	0	0
03P	0	559	0	0	0	0	0
04P	0	642	0	0	0	0	0
05P	0	619	0	0	0	0	0
06P	0	413	0	0	0	0	0
07P	0	249	0	0	0	0	0
08P	0	183	0	0	0	0	0
09P	0	117	0	0	0	0	0
10P	0	58	0	0	0	0	0
11P	0	45	0	0	0	0	0
TOT	0	5913	165	0	0	0	0

STATE OF CONNECTICUT
DEPARTMENT OF TRANSPORTATION
BUREAU OF POLICY AND PLANNING
PLANNING INVENTORY AND DATA

TRAFFIC RECORDER DATA

TOWN OF COLUMBIA		ROUTE 66						DIRECTION B
NW OF CARDS MILLS ROAD CONNECTOR		SUN	MON	TUE	WED	THU	FRI	SAT
DAY	DATE	0	10/27/2014	10/28/2014	0	0	0	0
TYPE	HOUR	2014 ADT = 9000		ACF = NA				

12A		0	0	30	0	0	0	0
01A		0	0	26	0	0	0	0
02A		0	0	16	0	0	0	0
03A		0	0	43	0	0	0	0
04A		0	0	52	0	0	0	0
05A		0	0	135	0	0	0	0
06A		0	0	325	0	0	0	0
07A		0	476	0	0	0	0	0
08A		0	591	0	0	0	0	0
09A		0	526	0	0	0	0	0
10A		0	533	0	0	0	0	0
11A		0	647	0	0	0	0	0
12P		0	624	0	0	0	0	0
01P		0	664	0	0	0	0	0
02P		0	729	0	0	0	0	0
03P		0	788	0	0	0	0	0
04P		0	825	0	0	0	0	0
05P		0	721	0	0	0	0	0
06P		0	532	0	0	0	0	0
07P		0	369	0	0	0	0	0
08P		0	220	0	0	0	0	0
09P		0	192	0	0	0	0	0
10P		0	139	0	0	0	0	0
11P		0	81	0	0	0	0	0
TOT		0	8657	627	0	0	0	0

STATE OF CONNECTICUT
DEPARTMENT OF TRANSPORTATION
BUREAU OF POLICY AND PLANNING
PLANNING INVENTORY AND DATA

TRAFFIC RECORDER DATA

TOWN OF COLUMBIA

ROUTE 87

DIRECTION B

EAST OF WHITNEY ROAD

DAY	SUN	MON	TUE	WED	THU	FRI	SAT
DATE	0	10/27/2014	10/28/2014	0	0	0	0
TYPE							
HOUR							

2014 ADT = 3500 ACF = 0.99

12A	0	0	26	0	0	0	0
01A	0	0	9	0	0	0	0
02A	0	0	1	0	0	0	0
03A	0	0	9	0	0	0	0
04A	0	0	26	0	0	0	0
05A	0	0	88	0	0	0	0
06A	0	0	232	0	0	0	0
07A	0	0	342	0	0	0	0
08A	0	299	0	0	0	0	0
09A	0	164	0	0	0	0	0
10A	0	173	0	0	0	0	0
11A	0	176	0	0	0	0	0
12P	0	155	0	0	0	0	0
01P	0	143	0	0	0	0	0
02P	0	209	0	0	0	0	0
03P	0	281	0	0	0	0	0
04P	0	356	0	0	0	0	0
05P	0	357	0	0	0	0	0
06P	0	240	0	0	0	0	0
07P	0	118	0	0	0	0	0
08P	0	108	0	0	0	0	0
09P	0	73	0	0	0	0	0
10P	0	43	0	0	0	0	0
11P	0	33	0	0	0	0	0
TOT	0	2928	733	0	0	0	0

STATE OF CONNECTICUT
DEPARTMENT OF TRANSPORTATION
BUREAU OF POLICY AND PLANNING
PLANNING INVENTORY AND DATA

TRAFFIC RECORDER DATA

TOWN OF COLUMBIA

ROUTE 6

DIRECTION E

WEST OF EDGARTON ROAD

DAY	SUN	MON	TUE	WED	THU	FRI	SAT
DATE	0	0	11/18/2014	11/19/2014	11/20/2014	0	0
TYPE							
HOUR							

2014 ADT = 7600

ACF = 0.96

12A	0	0	0	82	64	0	0
01A	0	0	0	29	29	0	0
02A	0	0	0	32	27	0	0
03A	0	0	0	22	25	0	0
04A	0	0	0	67	55	0	0
05A	0	0	0	136	126	0	0
06A	0	0	0	342	311	0	0
07A	0	0	479	491	0	0	0
08A	0	0	532	518	0	0	0
09A	0	0	487	468	0	0	0
10A	0	0	384	420	0	0	0
11A	0	0	372	418	0	0	0
12P	0	0	431	441	0	0	0
01P	0	0	502	496	0	0	0
02P	0	0	535	511	0	0	0
03P	0	0	675	682	0	0	0
04P	0	0	727	750	0	0	0
05P	0	0	686	684	0	0	0
06P	0	0	501	487	0	0	0
07P	0	0	259	305	0	0	0
08P	0	0	210	229	0	0	0
09P	0	0	175	192	0	0	0
10P	0	0	156	155	0	0	0
11P	0	0	73	92	0	0	0
TOT	0	0	7184	8049	637	0	0

STATE OF CONNECTICUT
DEPARTMENT OF TRANSPORTATION
BUREAU OF POLICY AND PLANNING
PLANNING INVENTORY AND DATA

TRAFFIC RECORDER DATA

TOWN OF COLUMBIA

ROUTE 6

DIRECTION W

WEST OF EDGARTON ROAD

DAY	SUN	MON	TUE	WED	THU	FRI	SAT
DATE	0	0	11/18/2014	11/19/2014	11/20/2014	0	0
TYPE							
HOUR							

2014 ADT = 7500

ACF = 0.96

12A	0	0	0	42	38	0	0
01A	0	0	0	23	21	0	0
02A	0	0	0	24	19	0	0
03A	0	0	0	38	46	0	0
04A	0	0	0	93	94	0	0
05A	0	0	0	311	310	0	0
06A	0	0	0	604	633	0	0
07A	0	0	727	674	0	0	0
08A	0	0	575	612	0	0	0
09A	0	0	468	487	0	0	0
10A	0	0	437	455	0	0	0
11A	0	0	434	429	0	0	0
12P	0	0	422	419	0	0	0
01P	0	0	438	494	0	0	0
02P	0	0	479	496	0	0	0
03P	0	0	528	544	0	0	0
04P	0	0	520	560	0	0	0
05P	0	0	524	553	0	0	0
06P	0	0	352	343	0	0	0
07P	0	0	217	220	0	0	0
08P	0	0	178	188	0	0	0
09P	0	0	170	181	0	0	0
10P	0	0	86	98	0	0	0
11P	0	0	55	49	0	0	0
TOT	0	0	6610	7937	1161	0	0

STATE OF CONNECTICUT
DEPARTMENT OF TRANSPORTATION
BUREAU OF POLICY AND PLANNING
PLANNING INVENTORY AND DATA

TRAFFIC RECORDER DATA

TOWN OF COLUMBIA		ROUTE 66						DIRECTION E
NORTH OF ORLANDO DRIVE		SUN	MON	TUE	WED	THU	FRI	SAT
DAY	DATE	0	10/27/2014	10/28/2014	10/29/2014	0	0	0
TYPE	HOUR	2014 ADT = 4000		ACF = NA				

12A		0	0	21	17	0	0	0
01A		0	0	2	6	0	0	0
02A		0	0	5	3	0	0	0
03A		0	0	4	8	0	0	0
04A		0	0	12	12	0	0	0
05A		0	0	56	57	0	0	0
06A		0	0	217	214	0	0	0
07A		0	0	445	424	0	0	0
08A		0	475	484	0	0	0	0
09A		0	290	298	0	0	0	0
10A		0	282	286	0	0	0	0
11A		0	228	229	0	0	0	0
12P		0	211	214	0	0	0	0
01P		0	197	206	0	0	0	0
02P		0	218	220	0	0	0	0
03P		0	248	245	0	0	0	0
04P		0	320	317	0	0	0	0
05P		0	333	324	0	0	0	0
06P		0	253	256	0	0	0	0
07P		0	107	136	0	0	0	0
08P		0	91	105	0	0	0	0
09P		0	68	75	0	0	0	0
10P		0	31	37	0	0	0	0
11P		0	17	24	0	0	0	0
TOT		0	3369	4218	741	0	0	0

STATE OF CONNECTICUT
DEPARTMENT OF TRANSPORTATION
BUREAU OF POLICY AND PLANNING
PLANNING INVENTORY AND DATA

TRAFFIC RECORDER DATA

TOWN OF COLUMBIA		ROUTE 66						DIRECTION W
NORTH OF ORLANDO DRIVE		SUN	MON	TUE	WED	THU	FRI	SAT
DAY	DATE	0	10/27/2014	10/28/2014	10/29/2014	0	0	0
TYPE	HOUR	2014 ADT = 7600		ACF = NA				

12A		0	0	32	22	0	0	0
01A		0	0	13	19	0	0	0
02A		0	0	7	5	0	0	0
03A		0	0	16	18	0	0	0
04A		0	0	19	16	0	0	0
05A		0	0	116	106	0	0	0
06A		0	0	281	276	0	0	0
07A		0	0	422	483	0	0	0
08A		0	454	525	0	0	0	0
09A		0	409	478	0	0	0	0
10A		0	389	411	0	0	0	0
11A		0	461	500	0	0	0	0
12P		0	459	565	0	0	0	0
01P		0	500	472	0	0	0	0
02P		0	527	594	0	0	0	0
03P		0	703	776	0	0	0	0
04P		0	728	807	0	0	0	0
05P		0	718	732	0	0	0	0
06P		0	479	497	0	0	0	0
07P		0	296	318	0	0	0	0
08P		0	186	194	0	0	0	0
09P		0	133	173	0	0	0	0
10P		0	67	98	0	0	0	0
11P		0	55	54	0	0	0	0
TOT		0	6564	8100	945	0	0	0

STATE OF CONNECTICUT
DEPARTMENT OF TRANSPORTATION
BUREAU OF POLICY AND PLANNING
PLANNING INVENTORY AND DATA

TRAFFIC RECORDER DATA

TOWN OF COLUMBIA

ROUTE 66

DIRECTION E

AT WINDHAM TL

DAY	SUN	MON	TUE	WED	THU	FRI	SAT
DATE	0	10/27/2014	10/28/2014	10/29/2014	0	0	0
TYPE							
HOUR							

2014 ADT = 4000 ACF = NA

12A	0	0	12	10	0	0	0
01A	0	0	11	8	0	0	0
02A	0	0	8	9	0	0	0
03A	0	0	10	9	0	0	0
04A	0	0	10	11	0	0	0
05A	0	0	43	42	0	0	0
06A	0	0	143	131	0	0	0
07A	0	247	265	0	0	0	0
08A	0	306	328	0	0	0	0
09A	0	283	268	0	0	0	0
10A	0	242	265	0	0	0	0
11A	0	248	296	0	0	0	0
12P	0	297	275	0	0	0	0
01P	0	238	277	0	0	0	0
02P	0	326	314	0	0	0	0
03P	0	329	336	0	0	0	0
04P	0	372	351	0	0	0	0
05P	0	358	322	0	0	0	0
06P	0	275	253	0	0	0	0
07P	0	126	132	0	0	0	0
08P	0	91	91	0	0	0	0
09P	0	78	96	0	0	0	0
10P	0	47	45	0	0	0	0
11P	0	21	31	0	0	0	0
TOT	0	3884	4182	220	0	0	0

STATE OF CONNECTICUT
DEPARTMENT OF TRANSPORTATION
BUREAU OF POLICY AND PLANNING
PLANNING INVENTORY AND DATA

TRAFFIC RECORDER DATA

TOWN OF COLUMBIA

ROUTE 66

DIRECTION W

AT WINDHAM TL

DAY	SUN	MON	TUE	WED	THU	FRI	SAT
DATE	0	10/27/2014	10/28/2014	10/29/2014	0	0	0
TYPE							
HOUR							

2014 ADT = 3900 ACF = NA

12A	0	0	19	16	0	0	0
01A	0	0	15	7	0	0	0
02A	0	0	5	11	0	0	0
03A	0	0	11	12	0	0	0
04A	0	0	28	22	0	0	0
05A	0	0	83	70	0	0	0
06A	0	0	157	115	0	0	0
07A	0	201	200	0	0	0	0
08A	0	203	218	0	0	0	0
09A	0	199	222	0	0	0	0
10A	0	236	203	0	0	0	0
11A	0	250	263	0	0	0	0
12P	0	287	298	0	0	0	0
01P	0	312	298	0	0	0	0
02P	0	329	318	0	0	0	0
03P	0	350	345	0	0	0	0
04P	0	356	347	0	0	0	0
05P	0	346	314	0	0	0	0
06P	0	232	175	0	0	0	0
07P	0	167	130	0	0	0	0
08P	0	109	92	0	0	0	0
09P	0	88	78	0	0	0	0
10P	0	37	50	0	0	0	0
11P	0	30	37	0	0	0	0
TOT	0	3732	3906	253	0	0	0

STATE OF CONNECTICUT
DEPARTMENT OF TRANSPORTATION
BUREAU OF POLICY AND PLANNING
PLANNING INVENTORY AND DATA

TRAFFIC RECORDER DATA

TOWN OF COLUMBIA

ROUTE 6

DIRECTION E

AT ANDOVER TL

DAY	SUN	MON	TUE	WED	THU	FRI	SAT
DATE	0	0	11/18/2014	11/19/2014	11/20/2014	0	0
TYPE							
HOUR							

2014 ADT = 7000

ACF = NA

12A	0	0	0	72	57	0	0
01A	0	0	0	29	26	0	0
02A	0	0	0	23	22	0	0
03A	0	0	0	17	19	0	0
04A	0	0	0	49	42	0	0
05A	0	0	0	119	110	0	0
06A	0	0	0	276	209	0	0
07A	0	0	408	408	0	0	0
08A	0	0	456	446	0	0	0
09A	0	0	409	356	0	0	0
10A	0	0	301	328	0	0	0
11A	0	0	324	325	0	0	0
12P	0	0	358	347	0	0	0
01P	0	0	436	411	0	0	0
02P	0	0	462	425	0	0	0
03P	0	0	667	656	0	0	0
04P	0	0	685	706	0	0	0
05P	0	0	674	668	0	0	0
06P	0	0	481	461	0	0	0
07P	0	0	252	283	0	0	0
08P	0	0	200	215	0	0	0
09P	0	0	173	187	0	0	0
10P	0	0	145	150	0	0	0
11P	0	0	67	85	0	0	0
TOT	0	0	6498	7042	485	0	0

STATE OF CONNECTICUT
DEPARTMENT OF TRANSPORTATION
BUREAU OF POLICY AND PLANNING
PLANNING INVENTORY AND DATA

TRAFFIC RECORDER DATA

TOWN OF COLUMBIA

ROUTE 6

DIRECTION W

AT ANDOVER TL

DAY	SUN	MON	TUE	WED	THU	FRI	SAT
DATE	0	0	11/18/2014	11/19/2014	11/20/2014	0	0
TYPE							
HOUR							

2014 ADT = 7000

ACF = NA

12A	0	0	0	41	29	0	0
01A	0	0	0	19	18	0	0
02A	0	0	0	15	13	0	0
03A	0	0	0	31	37	0	0
04A	0	0	0	78	77	0	0
05A	0	0	0	292	290	0	0
06A	0	0	0	597	551	0	0
07A	0	0	723	679	0	0	0
08A	0	0	547	548	0	0	0
09A	0	0	419	422	0	0	0
10A	0	0	372	388	0	0	0
11A	0	0	358	355	0	0	0
12P	0	0	352	359	0	0	0
01P	0	0	378	389	0	0	0
02P	0	0	434	418	0	0	0
03P	0	0	486	478	0	0	0
04P	0	0	470	503	0	0	0
05P	0	0	483	517	0	0	0
06P	0	0	317	309	0	0	0
07P	0	0	192	218	0	0	0
08P	0	0	156	176	0	0	0
09P	0	0	158	173	0	0	0
10P	0	0	81	93	0	0	0
11P	0	0	51	42	0	0	0
TOT	0	0	5977	7140	1015	0	0

STATE OF CONNECTICUT
DEPARTMENT OF TRANSPORTATION
BUREAU OF POLICY AND PLANNING
PLANNING INVENTORY AND DATA

TRAFFIC RECORDER DATA

TOWN OF COLUMBIA		ROUTE 87						DIRECTION E
NW OF DOUBLEDAY ROAD		SUN	MON	TUE	WED	THU	FRI	SAT
DAY	DATE	0	0	0	11/19/2014	11/20/2014	11/21/2014	0
TYPE	HOUR	2014 ADT = 1700		ACF = NA				

12A		0	0	0	0	5	5	0
01A		0	0	0	0	5	6	0
02A		0	0	0	0	4	2	0
03A		0	0	0	0	9	7	0
04A		0	0	0	0	19	21	0
05A		0	0	0	0	65	65	0
06A		0	0	0	0	170	77	0
07A		0	0	0	190	218	0	0
08A		0	0	0	136	129	0	0
09A		0	0	0	94	106	0	0
10A		0	0	0	83	94	0	0
11A		0	0	0	83	89	0	0
12P		0	0	0	65	60	0	0
01P		0	0	0	82	75	0	0
02P		0	0	0	98	111	0	0
03P		0	0	0	119	130	0	0
04P		0	0	0	142	120	0	0
05P		0	0	0	112	116	0	0
06P		0	0	0	86	82	0	0
07P		0	0	0	49	63	0	0
08P		0	0	0	36	44	0	0
09P		0	0	0	34	39	0	0
10P		0	0	0	13	20	0	0
11P		0	0	0	15	16	0	0
TOT		0	0	0	1437	1789	183	0

STATE OF CONNECTICUT
DEPARTMENT OF TRANSPORTATION
BUREAU OF POLICY AND PLANNING
PLANNING INVENTORY AND DATA

TRAFFIC RECORDER DATA

TOWN OF COLUMBIA		ROUTE 87						DIRECTION W
NW OF DOUBLEDAY ROAD		SUN	MON	TUE	WED	THU	FRI	SAT
DAY	DATE	0	0	0	11/19/2014	11/20/2014	11/21/2014	0
TYPE	HOUR	2014 ADT = 1700		ACF = NA				

12A		0	0	0	0	7	7	0
01A		0	0	0	0	6	5	0
02A		0	0	0	0	3	6	0
03A		0	0	0	0	3	3	0
04A		0	0	0	0	11	11	0
05A		0	0	0	0	42	35	0
06A		0	0	0	0	75	38	0
07A		0	0	0	103	110	0	0
08A		0	0	0	97	93	0	0
09A		0	0	0	73	70	0	0
10A		0	0	0	70	75	0	0
11A		0	0	0	66	85	0	0
12P		0	0	0	83	92	0	0
01P		0	0	0	80	104	0	0
02P		0	0	0	95	100	0	0
03P		0	0	0	139	160	0	0
04P		0	0	0	185	192	0	0
05P		0	0	0	167	190	0	0
06P		0	0	0	127	129	0	0
07P		0	0	0	85	105	0	0
08P		0	0	0	66	56	0	0
09P		0	0	0	59	47	0	0
10P		0	0	0	29	29	0	0
11P		0	0	0	16	16	0	0
TOT		0	0	0	1540	1800	105	0

STATE OF CONNECTICUT
DEPARTMENT OF TRANSPORTATION
BUREAU OF POLICY AND PLANNING
PLANNING INVENTORY AND DATA

TRAFFIC RECORDER DATA

TOWN OF COLUMBIA

ROUTE 87

DIRECTION E

AT ANDOVER TL

DAY	SUN	MON	TUE	WED	THU	FRI	SAT
DATE	0	10/27/2014	10/28/2014	10/29/2014	0	0	0
TYPE							
HOUR							

2014 ADT = 1500 ACF = NA

12A	0	0	15	11	0	0	0
01A	0	0	3	4	0	0	0
02A	0	0	1	2	0	0	0
03A	0	0	2	3	0	0	0
04A	0	0	8	8	0	0	0
05A	0	0	17	19	0	0	0
06A	0	0	35	34	0	0	0
07A	0	0	71	73	0	0	0
08A	0	65	84	0	0	0	0
09A	0	70	81	0	0	0	0
10A	0	66	49	0	0	0	0
11A	0	76	66	0	0	0	0
12P	0	51	73	0	0	0	0
01P	0	50	81	0	0	0	0
02P	0	103	103	0	0	0	0
03P	0	152	142	0	0	0	0
04P	0	191	212	0	0	0	0
05P	0	208	198	0	0	0	0
06P	0	111	121	0	0	0	0
07P	0	79	74	0	0	0	0
08P	0	50	72	0	0	0	0
09P	0	55	59	0	0	0	0
10P	0	25	24	0	0	0	0
11P	0	14	17	0	0	0	0
TOT	0	1366	1608	154	0	0	0

STATE OF CONNECTICUT
DEPARTMENT OF TRANSPORTATION
BUREAU OF POLICY AND PLANNING
PLANNING INVENTORY AND DATA

TRAFFIC RECORDER DATA

TOWN OF COLUMBIA

ROUTE 87

DIRECTION W

AT ANDOVER TL

DAY	SUN	MON	TUE	WED	THU	FRI	SAT
DATE	0	10/27/2014	10/28/2014	10/29/2014	0	0	0
TYPE							
HOUR							

2014 ADT = 1600 ACF = NA

12A	0	0	5	11	0	0	0
01A	0	0	3	2	0	0	0
02A	0	0	1	1	0	0	0
03A	0	0	7	2	0	0	0
04A	0	0	21	19	0	0	0
05A	0	0	80	78	0	0	0
06A	0	0	188	206	0	0	0
07A	0	0	253	244	0	0	0
08A	0	154	138	0	0	0	0
09A	0	94	90	0	0	0	0
10A	0	85	72	0	0	0	0
11A	0	62	73	0	0	0	0
12P	0	61	77	0	0	0	0
01P	0	66	58	0	0	0	0
02P	0	70	74	0	0	0	0
03P	0	103	102	0	0	0	0
04P	0	101	112	0	0	0	0
05P	0	98	107	0	0	0	0
06P	0	62	76	0	0	0	0
07P	0	33	35	0	0	0	0
08P	0	30	28	0	0	0	0
09P	0	20	23	0	0	0	0
10P	0	13	10	0	0	0	0
11P	0	16	15	0	0	0	0
TOT	0	1068	1648	563	0	0	0

STATE OF CONNECTICUT
 DEPARTMENT OF TRANSPORTATION
 BUREAU OF POLICY AND PLANNING
 PLANNING INVENTORY AND DATA

TRAFFIC RECORDER DATA

TOWN OF COLUMBIA

ROUTE 87

DIRECTION B

NORTH OF ROUTE 66 (MIDDLETOWN RD)

DAY	SUN	MON	TUE	WED	THU	FRI	SAT
DATE	0	10/24/2011	10/25/2011	0	0	0	0
TYPE							
HOUR							

2011 ADT = 4000 ACF = 0.99

12A	0	0	21	0	0	0	0
01A	0	0	10	0	0	0	0
02A	0	0	9	0	0	0	0
03A	0	0	15	0	0	0	0
04A	0	0	27	0	0	0	0
05A	0	0	92	0	0	0	0
06A	0	0	250	0	0	0	0
07A	0	0	339	0	0	0	0
08A	0	313	0	0	0	0	0
09A	0	202	0	0	0	0	0
10A	0	165	0	0	0	0	0
11A	0	177	0	0	0	0	0
12P	0	191	0	0	0	0	0
01P	0	202	0	0	0	0	0
02P	0	243	0	0	0	0	0
03P	0	314	0	0	0	0	0
04P	0	371	0	0	0	0	0
05P	0	393	0	0	0	0	0
06P	0	255	0	0	0	0	0
07P	0	185	0	0	0	0	0
08P	0	113	0	0	0	0	0
09P	0	102	0	0	0	0	0
10P	0	48	0	0	0	0	0
11P	0	40	0	0	0	0	0
TOT	0	3314	763	0	0	0	0

STATE OF CONNECTICUT
 DEPARTMENT OF TRANSPORTATION
 BUREAU OF POLICY AND PLANNING
 PLANNING INVENTORY AND DATA

TRAFFIC RECORDER DATA

TOWN OF COLUMBIA

ROUTE 66

DIRECTION B

AT HEBRON TL

DAY	SUN	MON	TUE	WED	THU	FRI	SAT
DATE	0	0	08/30/2011	08/31/2011	0	0	0

TYPE

HOUR

2011 ADT = 9100

ACF = NA

12A	0	0	0	60	0	0	0
01A	0	0	0	23	0	0	0
02A	0	0	0	19	0	0	0
03A	0	0	0	23	0	0	0
04A	0	0	0	45	0	0	0
05A	0	0	0	173	0	0	0
06A	0	0	0	450	0	0	0
07A	0	0	553	0	0	0	0
08A	0	0	595	0	0	0	0
09A	0	0	569	0	0	0	0
10A	0	0	580	0	0	0	0
11A	0	0	577	0	0	0	0
12P	0	0	574	0	0	0	0
01P	0	0	598	0	0	0	0
02P	0	0	697	0	0	0	0
03P	0	0	676	0	0	0	0
04P	0	0	780	0	0	0	0
05P	0	0	842	0	0	0	0
06P	0	0	672	0	0	0	0
07P	0	0	573	0	0	0	0
08P	0	0	382	0	0	0	0
09P	0	0	231	0	0	0	0
10P	0	0	151	0	0	0	0
11P	0	0	93	0	0	0	0
TOT	0	0	9143	793	0	0	0

STATE OF CONNECTICUT
 DEPARTMENT OF TRANSPORTATION
 BUREAU OF POLICY AND PLANNING
 PLANNING INVENTORY AND DATA

TRAFFIC RECORDER DATA

TOWN OF COLUMBIA

ROUTE 66

DIRECTION B

SW OF ROUTE 87

DAY	SUN	MON	TUE	WED	THU	FRI	SAT
DATE	0	0	08/30/2011	08/31/2011	0	0	0
TYPE							
HOUR							

2011 ADT = 10700

ACF = NA

12A	0	0	0	68	0	0	0
01A	0	0	0	19	0	0	0
02A	0	0	0	24	0	0	0
03A	0	0	0	18	0	0	0
04A	0	0	0	42	0	0	0
05A	0	0	0	182	0	0	0
06A	0	0	0	442	0	0	0
07A	0	0	687	0	0	0	0
08A	0	0	655	0	0	0	0
09A	0	0	674	0	0	0	0
10A	0	0	719	0	0	0	0
11A	0	0	670	0	0	0	0
12P	0	0	716	0	0	0	0
01P	0	0	692	0	0	0	0
02P	0	0	780	0	0	0	0
03P	0	0	783	0	0	0	0
04P	0	0	874	0	0	0	0
05P	0	0	998	0	0	0	0
06P	0	0	849	0	0	0	0
07P	0	0	663	0	0	0	0
08P	0	0	491	0	0	0	0
09P	0	0	279	0	0	0	0
10P	0	0	179	0	0	0	0
11P	0	0	113	0	0	0	0
TOT	0	0	10822	795	0	0	0

STATE OF CONNECTICUT
 DEPARTMENT OF TRANSPORTATION
 BUREAU OF POLICY AND PLANNING
 PLANNING INVENTORY AND DATA

TRAFFIC RECORDER DATA

TOWN OF COLUMBIA

ROUTE 87

DIRECTION B

SOUTH OF ROUTE 66 (MIDDLETOWN RD)

DAY	SUN	MON	TUE	WED	THU	FRI	SAT
DATE	0	0	08/30/2011	08/31/2011	0	0	0
TYPE							
HOUR							

2011 ADT = 4000 ACF = 0.98

12A	0	0	0	25	0	0	0
01A	0	0	0	17	0	0	0
02A	0	0	0	14	0	0	0
03A	0	0	0	19	0	0	0
04A	0	0	0	35	0	0	0
05A	0	0	0	96	0	0	0
06A	0	0	0	227	0	0	0
07A	0	0	260	0	0	0	0
08A	0	0	273	0	0	0	0
09A	0	0	256	0	0	0	0
10A	0	0	258	0	0	0	0
11A	0	0	245	0	0	0	0
12P	0	0	240	0	0	0	0
01P	0	0	215	0	0	0	0
02P	0	0	291	0	0	0	0
03P	0	0	301	0	0	0	0
04P	0	0	361	0	0	0	0
05P	0	0	368	0	0	0	0
06P	0	0	304	0	0	0	0
07P	0	0	194	0	0	0	0
08P	0	0	166	0	0	0	0
09P	0	0	146	0	0	0	0
10P	0	0	103	0	0	0	0
11P	0	0	62	0	0	0	0
TOT	0	0	4043	433	0	0	0

STATE OF CONNECTICUT
DEPARTMENT OF TRANSPORTATION
BUREAU OF POLICY AND PLANNING
PLANNING INVENTORY AND DATA

TRAFFIC RECORDER DATA

TOWN OF COLUMBIA

ROUTE 66

DIRECTION B

NE OF ROUTE 87 (JONATHAN TRUMBULL HWY)

DAY	SUN	MON	TUE	WED	THU	FRI	SAT
DATE	0	0	08/30/2011	08/31/2011	0	0	0
TYPE							
HOUR							

2011 ADT = 13300

ACF = NA

12A	0	0	0	84	0	0	0
01A	0	0	0	19	0	0	0
02A	0	0	0	27	0	0	0
03A	0	0	0	25	0	0	0
04A	0	0	0	34	0	0	0
05A	0	0	0	202	0	0	0
06A	0	0	0	499	0	0	0
07A	0	0	906	0	0	0	0
08A	0	0	888	0	0	0	0
09A	0	0	858	0	0	0	0
10A	0	0	935	0	0	0	0
11A	0	0	827	0	0	0	0
12P	0	0	893	0	0	0	0
01P	0	0	862	0	0	0	0
02P	0	0	910	0	0	0	0
03P	0	0	969	0	0	0	0
04P	0	0	1138	0	0	0	0
05P	0	0	1278	0	0	0	0
06P	0	0	1059	0	0	0	0
07P	0	0	846	0	0	0	0
08P	0	0	566	0	0	0	0
09P	0	0	361	0	0	0	0
10P	0	0	189	0	0	0	0
11P	0	0	126	0	0	0	0
TOT	0	0	13611	890	0	0	0

STATE OF CONNECTICUT
DEPARTMENT OF TRANSPORTATION
BUREAU OF POLICY AND PLANNING
PLANNING INVENTORY AND DATA

TRAFFIC RECORDER DATA

TOWN OF COLUMBIA

ROUTE 66

DIRECTION B

EAST OF US 6 EB CONNECTOR

DAY	SUN	MON	TUE	WED	THU	FRI	SAT
DATE	0	0	0	0	08/25/2011	08/26/2011	0
TYPE							
HOUR							

2011 ADT = 8400

ACF = 0.97

12A	0	0	0	0	0	38	0
01A	0	0	0	0	0	21	0
02A	0	0	0	0	0	21	0
03A	0	0	0	0	0	36	0
04A	0	0	0	0	0	46	0
05A	0	0	0	0	0	148	0
06A	0	0	0	0	0	230	0
07A	0	0	0	0	476	0	0
08A	0	0	0	0	607	0	0
09A	0	0	0	0	544	0	0
10A	0	0	0	0	594	0	0
11A	0	0	0	0	599	0	0
12P	0	0	0	0	730	0	0
01P	0	0	0	0	673	0	0
02P	0	0	0	0	719	0	0
03P	0	0	0	0	790	0	0
04P	0	0	0	0	785	0	0
05P	0	0	0	0	719	0	0
06P	0	0	0	0	558	0	0
07P	0	0	0	0	432	0	0
08P	0	0	0	0	280	0	0
09P	0	0	0	0	204	0	0
10P	0	0	0	0	122	0	0
11P	0	0	0	0	76	0	0
TOT	0	0	0	0	8908	540	0

STATE OF CONNECTICUT
DEPARTMENT OF TRANSPORTATION
BUREAU OF POLICY AND PLANNING
PLANNING INVENTORY AND DATA

TRAFFIC RECORDER DATA

TOWN OF COLUMBIA		ROUTE 6						DIRECTION B
WEST OF WB US 6 WB CONNECTOR		SUN	MON	TUE	WED	THU	FRI	SAT
DAY	DATE	0	0	0	0	08/25/2011	08/26/2011	0
TYPE	HOUR	2011 ADT = 14300		ACF = 0.95		*****		
12A		0	0	0	0	0	138	0
01A		0	0	0	0	0	85	0
02A		0	0	0	0	0	50	0
03A		0	0	0	0	0	78	0
04A		0	0	0	0	0	144	0
05A		0	0	0	0	0	345	0
06A		0	0	0	0	784	0	0
07A		0	0	0	0	1174	0	0
08A		0	0	0	0	1019	0	0
09A		0	0	0	0	988	0	0
10A		0	0	0	0	916	0	0
11A		0	0	0	0	895	0	0
12P		0	0	0	0	993	0	0
01P		0	0	0	0	981	0	0
02P		0	0	0	0	1034	0	0
03P		0	0	0	0	1193	0	0
04P		0	0	0	0	1271	0	0
05P		0	0	0	0	1330	0	0
06P		0	0	0	0	933	0	0
07P		0	0	0	0	629	0	0
08P		0	0	0	0	518	0	0
09P		0	0	0	0	387	0	0
10P		0	0	0	0	315	0	0
11P		0	0	0	0	195	0	0
TOT		0	0	0	0	15555	840	0

STATE OF CONNECTICUT
 DEPARTMENT OF TRANSPORTATION
 BUREAU OF POLICY AND PLANNING
 PLANNING INVENTORY AND DATA

TRAFFIC RECORDER DATA

TOWN OF COLUMBIA

ROUTE 6

DIRECTION B

WEST OF EDGARTON ROAD

DAY	SUN	MON	TUE	WED	THU	FRI	SAT
DATE	0	0	0	0	08/25/2011	08/26/2011	0
TYPE							
HOUR							

2011 ADT = 13600 ACF = 0.95

12A	0	0	0	0	0	133	0
01A	0	0	0	0	0	86	0
02A	0	0	0	0	0	52	0
03A	0	0	0	0	0	85	0
04A	0	0	0	0	0	140	0
05A	0	0	0	0	0	330	0
06A	0	0	0	0	818	0	0
07A	0	0	0	0	1110	0	0
08A	0	0	0	0	976	0	0
09A	0	0	0	0	917	0	0
10A	0	0	0	0	854	0	0
11A	0	0	0	0	795	0	0
12P	0	0	0	0	913	0	0
01P	0	0	0	0	925	0	0
02P	0	0	0	0	935	0	0
03P	0	0	0	0	1137	0	0
04P	0	0	0	0	1171	0	0
05P	0	0	0	0	1284	0	0
06P	0	0	0	0	898	0	0
07P	0	0	0	0	608	0	0
08P	0	0	0	0	509	0	0
09P	0	0	0	0	386	0	0
10P	0	0	0	0	309	0	0
11P	0	0	0	0	196	0	0
TOT	0	0	0	0	14741	826	0

STATE OF CONNECTICUT
DEPARTMENT OF TRANSPORTATION
BUREAU OF POLICY AND PLANNING
PLANNING INVENTORY AND DATA

TRAFFIC RECORDER DATA

TOWN OF COLUMBIA		ROUTE 6						DIRECTION B
EAST OF WHITNEY ROAD		SUN	MON	TUE	WED	THU	FRI	SAT
DAY	DATE	0	0	0	0	08/25/2011	08/26/2011	0
TYPE	HOUR	2011 ADT = 13200		ACF = 0.95		*****		
12A		0	0	0	0	0	129	0
01A		0	0	0	0	0	85	0
02A		0	0	0	0	0	51	0
03A		0	0	0	0	0	89	0
04A		0	0	0	0	0	137	0
05A		0	0	0	0	0	285	0
06A		0	0	0	0	820	0	0
07A		0	0	0	0	1085	0	0
08A		0	0	0	0	936	0	0
09A		0	0	0	0	865	0	0
10A		0	0	0	0	810	0	0
11A		0	0	0	0	762	0	0
12P		0	0	0	0	881	0	0
01P		0	0	0	0	904	0	0
02P		0	0	0	0	896	0	0
03P		0	0	0	0	1112	0	0
04P		0	0	0	0	1171	0	0
05P		0	0	0	0	1263	0	0
06P		0	0	0	0	848	0	0
07P		0	0	0	0	568	0	0
08P		0	0	0	0	493	0	0
09P		0	0	0	0	376	0	0
10P		0	0	0	0	301	0	0
11P		0	0	0	0	185	0	0
TOT		0	0	0	0	14276	776	0

STATE OF CONNECTICUT
DEPARTMENT OF TRANSPORTATION
BUREAU OF POLICY AND PLANNING
PLANNING INVENTORY AND DATA

TRAFFIC RECORDER DATA

TOWN OF COLUMBIA

ROUTE 87

DIRECTION B

AT LEBANON TL

DAY	SUN	MON	TUE	WED	THU	FRI	SAT
DATE	0	0	0	0	09/01/2011	09/02/2011	0
TYPE							
HOUR							

2011 ADT = 2900

ACF = 0.98

12A	0	0	0	0	0	22	0
01A	0	0	0	0	0	16	0
02A	0	0	0	0	0	12	0
03A	0	0	0	0	0	7	0
04A	0	0	0	0	0	25	0
05A	0	0	0	0	0	54	0
06A	0	0	0	0	0	146	0
07A	0	0	0	0	0	217	0
08A	0	0	0	0	148	0	0
09A	0	0	0	0	131	0	0
10A	0	0	0	0	135	0	0
11A	0	0	0	0	151	0	0
12P	0	0	0	0	147	0	0
01P	0	0	0	0	157	0	0
02P	0	0	0	0	185	0	0
03P	0	0	0	0	218	0	0
04P	0	0	0	0	312	0	0
05P	0	0	0	0	293	0	0
06P	0	0	0	0	247	0	0
07P	0	0	0	0	172	0	0
08P	0	0	0	0	135	0	0
09P	0	0	0	0	93	0	0
10P	0	0	0	0	54	0	0
11P	0	0	0	0	33	0	0
TOT	0	0	0	0	2611	499	0

STATE OF CONNECTICUT
 DEPARTMENT OF TRANSPORTATION
 BUREAU OF POLICY AND PLANNING
 PLANNING INVENTORY AND DATA

TRAFFIC RECORDER DATA

TOWN OF COLUMBIA	ROUTE 66							DIRECTION B
SW OF US6 (WILLIMANTIC ROAD)	SUN	MON	TUE	WED	THU	FRI	SAT	
DAY	0	0	0	0	08/25/2011	08/26/2011	0	
DATE								
TYPE								
HOUR								
	2011 ADT = 12300		ACF = NA					

12A	0	0	0	0	0	78	0	
01A	0	0	0	0	0	31	0	
02A	0	0	0	0	0	29	0	
03A	0	0	0	0	0	20	0	
04A	0	0	0	0	0	48	0	
05A	0	0	0	0	0	159	0	
06A	0	0	0	0	0	302	0	
07A	0	0	0	0	805	0	0	
08A	0	0	0	0	869	0	0	
09A	0	0	0	0	737	0	0	
10A	0	0	0	0	828	0	0	
11A	0	0	0	0	835	0	0	
12P	0	0	0	0	857	0	0	
01P	0	0	0	0	830	0	0	
02P	0	0	0	0	965	0	0	
03P	0	0	0	0	1046	0	0	
04P	0	0	0	0	1119	0	0	
05P	0	0	0	0	1095	0	0	
06P	0	0	0	0	818	0	0	
07P	0	0	0	0	693	0	0	
08P	0	0	0	0	473	0	0	
09P	0	0	0	0	333	0	0	
10P	0	0	0	0	205	0	0	
11P	0	0	0	0	147	0	0	
TOT	0	0	0	0	12655	667	0	

STATE OF CONNECTICUT
DEPARTMENT OF TRANSPORTATION
BUREAU OF POLICY AND PLANNING
PLANNING INVENTORY AND DATA

TRAFFIC RECORDER DATA

TOWN OF COLUMBIA

ROUTE 66

DIRECTION B

NW OF CARDS MILLS ROAD CONNECTOR

DAY	SUN	MON	TUE	WED	THU	FRI	SAT
DATE	0	0	08/30/2011	08/31/2011	0	0	0
TYPE							
HOUR							

2011 ADT = 9800

ACF = 0.97

12A	0	0	0	57	0	0	0
01A	0	0	0	26	0	0	0
02A	0	0	0	25	0	0	0
03A	0	0	0	29	0	0	0
04A	0	0	0	54	0	0	0
05A	0	0	0	156	0	0	0
06A	0	0	348	0	0	0	0
07A	0	0	592	0	0	0	0
08A	0	0	682	0	0	0	0
09A	0	0	627	0	0	0	0
10A	0	0	642	0	0	0	0
11A	0	0	693	0	0	0	0
12P	0	0	789	0	0	0	0
01P	0	0	775	0	0	0	0
02P	0	0	793	0	0	0	0
03P	0	0	771	0	0	0	0
04P	0	0	817	0	0	0	0
05P	0	0	863	0	0	0	0
06P	0	0	677	0	0	0	0
07P	0	0	559	0	0	0	0
08P	0	0	411	0	0	0	0
09P	0	0	275	0	0	0	0
10P	0	0	169	0	0	0	0
11P	0	0	108	0	0	0	0
TOT	0	0	10591	347	0	0	0

STATE OF CONNECTICUT
DEPARTMENT OF TRANSPORTATION
BUREAU OF POLICY AND PLANNING
PLANNING INVENTORY AND DATA

TRAFFIC RECORDER DATA

TOWN OF COLUMBIA		ROUTE 87						DIRECTION B
EAST OF WHITNEY ROAD		SUN	MON	TUE	WED	THU	FRI	SAT
DAY	DATE	0	0	0	08/31/2011	09/01/2011	0	0
TYPE	HOUR	2011 ADT = 3100		ACF = 0.99		*****		
12A		0	0	0	0	17	0	0
01A		0	0	0	0	6	0	0
02A		0	0	0	0	6	0	0
03A		0	0	0	0	8	0	0
04A		0	0	0	0	19	0	0
05A		0	0	0	0	67	0	0
06A		0	0	0	0	202	0	0
07A		0	0	0	0	254	0	0
08A		0	0	0	190	0	0	0
09A		0	0	0	154	0	0	0
10A		0	0	0	175	0	0	0
11A		0	0	0	181	0	0	0
12P		0	0	0	173	0	0	0
01P		0	0	0	217	0	0	0
02P		0	0	0	182	0	0	0
03P		0	0	0	231	0	0	0
04P		0	0	0	272	0	0	0
05P		0	0	0	303	0	0	0
06P		0	0	0	249	0	0	0
07P		0	0	0	191	0	0	0
08P		0	0	0	128	0	0	0
09P		0	0	0	83	0	0	0
10P		0	0	0	53	0	0	0
11P		0	0	0	25	0	0	0
TOT		0	0	0	2807	579	0	0

STATE OF CONNECTICUT
DEPARTMENT OF TRANSPORTATION
BUREAU OF POLICY AND PLANNING
PLANNING INVENTORY AND DATA

TRAFFIC RECORDER DATA

TOWN OF COLUMBIA

ROUTE 66

DIRECTION E

AT WINDHAM TL

DAY	SUN	MON	TUE	WED	THU	FRI	SAT
DATE	0	0	08/30/2011	08/31/2011	09/01/2011	0	0
TYPE							
HOUR							

2011 ADT = 5100

ACF = NA

12A	0	0	0	30	19	0	0
01A	0	0	0	13	22	0	0
02A	0	0	0	8	11	0	0
03A	0	0	0	10	12	0	0
04A	0	0	0	18	21	0	0
05A	0	0	0	54	65	0	0
06A	0	0	0	171	0	0	0
07A	0	0	354	311	0	0	0
08A	0	0	417	370	0	0	0
09A	0	0	363	368	0	0	0
10A	0	0	361	350	0	0	0
11A	0	0	370	335	0	0	0
12P	0	0	399	372	0	0	0
01P	0	0	391	373	0	0	0
02P	0	0	385	339	0	0	0
03P	0	0	402	404	0	0	0
04P	0	0	384	399	0	0	0
05P	0	0	433	415	0	0	0
06P	0	0	340	352	0	0	0
07P	0	0	309	285	0	0	0
08P	0	0	220	203	0	0	0
09P	0	0	109	130	0	0	0
10P	0	0	91	83	0	0	0
11P	0	0	56	45	0	0	0
TOT	0	0	5384	5438	150	0	0

STATE OF CONNECTICUT
DEPARTMENT OF TRANSPORTATION
BUREAU OF POLICY AND PLANNING
PLANNING INVENTORY AND DATA

TRAFFIC RECORDER DATA

TOWN OF COLUMBIA

ROUTE 66

DIRECTION W

AT WINDHAM TL

DAY	SUN	MON	TUE	WED	THU	FRI	SAT
DATE	0	0	08/30/2011	08/31/2011	09/01/2011	0	0
TYPE							
HOUR							

2011 ADT = 5100

ACF = NA

12A	0	0	0	36	39	0	0
01A	0	0	0	17	25	0	0
02A	0	0	0	17	11	0	0
03A	0	0	0	19	19	0	0
04A	0	0	0	27	33	0	0
05A	0	0	0	98	96	0	0
06A	0	0	0	210	0	0	0
07A	0	0	251	243	0	0	0
08A	0	0	302	252	0	0	0
09A	0	0	306	294	0	0	0
10A	0	0	340	334	0	0	0
11A	0	0	366	266	0	0	0
12P	0	0	463	341	0	0	0
01P	0	0	447	352	0	0	0
02P	0	0	415	380	0	0	0
03P	0	0	394	424	0	0	0
04P	0	0	419	437	0	0	0
05P	0	0	435	369	0	0	0
06P	0	0	341	297	0	0	0
07P	0	0	268	279	0	0	0
08P	0	0	239	247	0	0	0
09P	0	0	179	172	0	0	0
10P	0	0	86	99	0	0	0
11P	0	0	59	68	0	0	0
TOT	0	0	5310	5278	223	0	0

STATE OF CONNECTICUT
DEPARTMENT OF TRANSPORTATION
BUREAU OF POLICY AND PLANNING
PLANNING INVENTORY AND DATA

TRAFFIC RECORDER DATA

TOWN OF COLUMBIA

ROUTE 6

DIRECTION E

AT ANDOVER TL

DAY

SUN

MON

TUE

WED

THU

FRI

SAT

DATE

0

09/12/2011

09/13/2011

09/14/2011

0

0

0

TYPE

HOUR

2011 ADT = 6300

ACF = NA

DAY	SUN	MON	TUE	WED	THU	FRI	SAT
12A	0	0	61	46	0	0	0
01A	0	0	30	30	0	0	0
02A	0	0	20	22	0	0	0
03A	0	0	19	12	0	0	0
04A	0	0	27	30	0	0	0
05A	0	0	89	95	0	0	0
06A	0	234	247	0	0	0	0
07A	0	411	442	0	0	0	0
08A	0	415	427	0	0	0	0
09A	0	340	335	0	0	0	0
10A	0	284	292	0	0	0	0
11A	0	318	310	0	0	0	0
12P	0	294	332	0	0	0	0
01P	0	342	345	0	0	0	0
02P	0	436	449	0	0	0	0
03P	0	560	596	0	0	0	0
04P	0	650	655	0	0	0	0
05P	0	713	722	0	0	0	0
06P	0	422	493	0	0	0	0
07P	0	259	272	0	0	0	0
08P	0	258	207	0	0	0	0
09P	0	174	210	0	0	0	0
10P	0	125	135	0	0	0	0
11P	0	78	89	0	0	0	0
TOT	0	6313	6804	235	0	0	0

STATE OF CONNECTICUT
DEPARTMENT OF TRANSPORTATION
BUREAU OF POLICY AND PLANNING
PLANNING INVENTORY AND DATA

TRAFFIC RECORDER DATA

TOWN OF COLUMBIA

ROUTE 6

DIRECTION W

AT ANDOVER TL

DAY	SUN	MON	TUE	WED	THU	FRI	SAT
DATE	0	09/12/2011	09/13/2011	09/14/2011	0	0	0
TYPE							
HOUR							

2011 ADT = 6500 ACF = NA

12A	0	0	39	34	0	0	0
01A	0	0	20	29	0	0	0
02A	0	0	16	24	0	0	0
03A	0	0	34	31	0	0	0
04A	0	0	68	77	0	0	0
05A	0	0	261	255	0	0	0
06A	0	492	578	0	0	0	0
07A	0	791	793	0	0	0	0
08A	0	513	558	0	0	0	0
09A	0	346	376	0	0	0	0
10A	0	301	334	0	0	0	0
11A	0	360	332	0	0	0	0
12P	0	351	402	0	0	0	0
01P	0	401	409	0	0	0	0
02P	0	445	412	0	0	0	0
03P	0	411	480	0	0	0	0
04P	0	408	451	0	0	0	0
05P	0	422	472	0	0	0	0
06P	0	326	307	0	0	0	0
07P	0	206	246	0	0	0	0
08P	0	159	184	0	0	0	0
09P	0	144	174	0	0	0	0
10P	0	85	93	0	0	0	0
11P	0	70	66	0	0	0	0
TOT	0	6231	7105	450	0	0	0

STATE OF CONNECTICUT
DEPARTMENT OF TRANSPORTATION
BUREAU OF POLICY AND PLANNING
PLANNING INVENTORY AND DATA

TRAFFIC RECORDER DATA

TOWN OF COLUMBIA		ROUTE 87						DIRECTION N
NW OF DOUBLEDAY ROAD		SUN	MON	TUE	WED	THU	FRI	SAT
DAY	DATE	0	0	0	0	09/01/2011	09/02/2011	0
TYPE	HOUR	2011 ADT = 1700		ACF = NA				

12A		0	0	0	0	0	9	0
01A		0	0	0	0	0	7	0
02A		0	0	0	0	2	6	0
03A		0	0	0	0	4	11	0
04A		0	0	0	0	5	17	0
05A		0	0	0	0	33	46	0
06A		0	0	0	0	75	118	0
07A		0	0	0	0	123	0	0
08A		0	0	0	0	113	0	0
09A		0	0	0	0	101	0	0
10A		0	0	0	0	91	0	0
11A		0	0	0	0	88	0	0
12P		0	0	0	0	74	0	0
01P		0	0	0	0	88	0	0
02P		0	0	0	0	118	0	0
03P		0	0	0	0	113	0	0
04P		0	0	0	0	192	0	0
05P		0	0	0	0	160	0	0
06P		0	0	0	0	121	0	0
07P		0	0	0	0	90	0	0
08P		0	0	0	0	72	0	0
09P		0	0	0	0	54	0	0
10P		0	0	0	0	20	0	0
11P		0	0	0	0	15	0	0
TOT		0	0	0	0	1752	214	0

STATE OF CONNECTICUT
 DEPARTMENT OF TRANSPORTATION
 BUREAU OF POLICY AND PLANNING
 PLANNING INVENTORY AND DATA

TRAFFIC RECORDER DATA

TOWN OF COLUMBIA		ROUTE 87						DIRECTION S
NW OF DOUBLEDAY ROAD		SUN	MON	TUE	WED	THU	FRI	SAT
DAY	DATE	0	0	0	08/31/2011	09/01/2011	09/02/2011	0
TYPE	HOUR	2011 ADT = 1600		ACF = NA				

12A		0	0	0	0	10	16	0
01A		0	0	0	0	8	15	0
02A		0	0	0	0	0	5	0
03A		0	0	0	0	5	4	0
04A		0	0	0	0	5	6	0
05A		0	0	0	0	21	23	0
06A		0	0	0	0	50	72	0
07A		0	0	0	59	59	0	0
08A		0	0	0	66	67	0	0
09A		0	0	0	75	67	0	0
10A		0	0	0	69	78	0	0
11A		0	0	0	78	89	0	0
12P		0	0	0	92	88	0	0
01P		0	0	0	98	93	0	0
02P		0	0	0	83	104	0	0
03P		0	0	0	125	148	0	0
04P		0	0	0	133	181	0	0
05P		0	0	0	177	188	0	0
06P		0	0	0	153	162	0	0
07P		0	0	0	100	124	0	0
08P		0	0	0	79	87	0	0
09P		0	0	0	46	57	0	0
10P		0	0	0	26	46	0	0
11P		0	0	0	18	26	0	0
TOT		0	0	0	1477	1763	141	0

STATE OF CONNECTICUT
DEPARTMENT OF TRANSPORTATION
BUREAU OF POLICY AND PLANNING
PLANNING INVENTORY AND DATA

TRAFFIC RECORDER DATA

TOWN OF COLUMBIA

ROUTE 87

DIRECTION E

AT ANDOVER TL

DAY	SUN	MON	TUE	WED	THU	FRI	SAT
DATE	0	0	09/27/2011	09/28/2011	09/29/2011	0	0
TYPE							
HOUR							

2011 ADT = 1700

ACF = NA

12A	0	0	0	10	10	0	0
01A	0	0	0	5	4	0	0
02A	0	0	0	1	3	0	0
03A	0	0	0	5	4	0	0
04A	0	0	0	7	5	0	0
05A	0	0	0	27	31	0	0
06A	0	0	0	61	63	0	0
07A	0	0	0	99	72	0	0
08A	0	0	61	77	0	0	0
09A	0	0	82	76	0	0	0
10A	0	0	61	67	0	0	0
11A	0	0	44	62	0	0	0
12P	0	0	72	72	0	0	0
01P	0	0	93	95	0	0	0
02P	0	0	120	105	0	0	0
03P	0	0	151	147	0	0	0
04P	0	0	204	198	0	0	0
05P	0	0	201	257	0	0	0
06P	0	0	146	146	0	0	0
07P	0	0	101	128	0	0	0
08P	0	0	71	85	0	0	0
09P	0	0	69	57	0	0	0
10P	0	0	36	30	0	0	0
11P	0	0	18	11	0	0	0
TOT	0	0	1530	1828	192	0	0

STATE OF CONNECTICUT
DEPARTMENT OF TRANSPORTATION
BUREAU OF POLICY AND PLANNING
PLANNING INVENTORY AND DATA

TRAFFIC RECORDER DATA

TOWN OF COLUMBIA

ROUTE 87

DIRECTION W

AT ANDOVER TL

DAY	SUN	MON	TUE	WED	THU	FRI	SAT
DATE	0	0	09/27/2011	09/28/2011	09/29/2011	0	0
TYPE							
HOUR							

2011 ADT = 1600

ACF = NA

12A	0	0	0	5	4	0	0
01A	0	0	0	6	6	0	0
02A	0	0	0	2	2	0	0
03A	0	0	0	5	3	0	0
04A	0	0	0	19	22	0	0
05A	0	0	0	70	75	0	0
06A	0	0	0	206	206	0	0
07A	0	0	0	280	246	0	0
08A	0	0	140	161	0	0	0
09A	0	0	106	89	0	0	0
10A	0	0	72	76	0	0	0
11A	0	0	85	66	0	0	0
12P	0	0	63	71	0	0	0
01P	0	0	60	82	0	0	0
02P	0	0	96	77	0	0	0
03P	0	0	89	90	0	0	0
04P	0	0	97	132	0	0	0
05P	0	0	102	93	0	0	0
06P	0	0	72	74	0	0	0
07P	0	0	45	55	0	0	0
08P	0	0	33	39	0	0	0
09P	0	0	35	29	0	0	0
10P	0	0	19	18	0	0	0
11P	0	0	11	2	0	0	0
TOT	0	0	1125	1747	564	0	0

STATE OF CONNECTICUT
 DEPARTMENT OF TRANSPORTATION
 BUREAU OF POLICY AND PLANNING
 PLANNING INVENTORY AND DATA

TRAFFIC RECORDER DATA

TOWN OF COLUMBIA

ROUTE 87

DIRECTION B

NORTH OF ROUTE 66 (MIDDLETOWN RD)

DAY	SUN	MON	TUE	WED	THU	FRI	SAT
DATE	0	0	06/24/2008	06/25/2008	0	0	0
TYPE							
HOUR							

2008 ADT = 4200 ACF = 0.99

12A	0	0	0	26	0	0	0
01A	0	0	0	17	0	0	0
02A	0	0	0	10	0	0	0
03A	0	0	0	11	0	0	0
04A	0	0	0	25	0	0	0
05A	0	0	0	86	0	0	0
06A	0	0	0	245	0	0	0
07A	0	0	0	322	0	0	0
08A	0	0	197	0	0	0	0
09A	0	0	280	0	0	0	0
10A	0	0	242	0	0	0	0
11A	0	0	292	0	0	0	0
12P	0	0	307	0	0	0	0
01P	0	0	214	0	0	0	0
02P	0	0	225	0	0	0	0
03P	0	0	352	0	0	0	0
04P	0	0	409	0	0	0	0
05P	0	0	457	0	0	0	0
06P	0	0	306	0	0	0	0
07P	0	0	280	0	0	0	0
08P	0	0	211	0	0	0	0
09P	0	0	137	0	0	0	0
10P	0	0	104	0	0	0	0
11P	0	0	64	0	0	0	0
TOT	0	0	4077	742	0	0	0

STATE OF CONNECTICUT
 DEPARTMENT OF TRANSPORTATION
 BUREAU OF POLICY AND PLANNING
 PLANNING INVENTORY AND DATA

TRAFFIC RECORDER DATA

TOWN OF COLUMBIA

ROUTE 66

DIRECTION B

AT HEBRON TL

DAY	SUN	MON	TUE	WED	THU	FRI	SAT
DATE	0	0	06/24/2008	06/25/2008	0	0	0
TYPE							
HOUR							

2008 ADT = 8400

ACF = NA

12A	0	0	0	58	0	0	0
01A	0	0	0	29	0	0	0
02A	0	0	0	17	0	0	0
03A	0	0	0	19	0	0	0
04A	0	0	0	49	0	0	0
05A	0	0	0	166	0	0	0
06A	0	0	0	433	0	0	0
07A	0	0	0	658	0	0	0
08A	0	0	0	577	0	0	0
09A	0	0	495	0	0	0	0
10A	0	0	488	0	0	0	0
11A	0	0	484	0	0	0	0
12P	0	0	526	0	0	0	0
01P	0	0	550	0	0	0	0
02P	0	0	576	0	0	0	0
03P	0	0	673	0	0	0	0
04P	0	0	839	0	0	0	0
05P	0	0	846	0	0	0	0
06P	0	0	679	0	0	0	0
07P	0	0	429	0	0	0	0
08P	0	0	340	0	0	0	0
09P	0	0	269	0	0	0	0
10P	0	0	141	0	0	0	0
11P	0	0	91	0	0	0	0
TOT	0	0	7426	2006	0	0	0

STATE OF CONNECTICUT
DEPARTMENT OF TRANSPORTATION
BUREAU OF POLICY AND PLANNING
PLANNING INVENTORY AND DATA

TRAFFIC RECORDER DATA

TOWN OF COLUMBIA

ROUTE 66

DIRECTION B

SW OF ROUTE 87

DAY	SUN	MON	TUE	WED	THU	FRI	SAT
DATE	0	0	0	06/25/2008	06/26/2008	0	0
TYPE							
HOUR							

2008 ADT = 9300

ACF = NA

12A	0	0	0	0	77	0	0
01A	0	0	0	0	42	0	0
02A	0	0	0	0	24	0	0
03A	0	0	0	0	22	0	0
04A	0	0	0	0	53	0	0
05A	0	0	0	0	153	0	0
06A	0	0	0	0	369	0	0
07A	0	0	0	0	514	0	0
08A	0	0	0	528	0	0	0
09A	0	0	0	586	0	0	0
10A	0	0	0	583	0	0	0
11A	0	0	0	597	0	0	0
12P	0	0	0	624	0	0	0
01P	0	0	0	585	0	0	0
02P	0	0	0	673	0	0	0
03P	0	0	0	790	0	0	0
04P	0	0	0	1012	0	0	0
05P	0	0	0	932	0	0	0
06P	0	0	0	668	0	0	0
07P	0	0	0	556	0	0	0
08P	0	0	0	415	0	0	0
09P	0	0	0	320	0	0	0
10P	0	0	0	175	0	0	0
11P	0	0	0	111	0	0	0
TOT	0	0	0	9155	1254	0	0

STATE OF CONNECTICUT
DEPARTMENT OF TRANSPORTATION
BUREAU OF POLICY AND PLANNING
PLANNING INVENTORY AND DATA

TRAFFIC RECORDER DATA

TOWN OF COLUMBIA

ROUTE 87

DIRECTION B

SOUTH OF ROUTE 66 (MIDDLETOWN RD)

DAY	SUN	MON	TUE	WED	THU	FRI	SAT
DATE	0	0	06/24/2008	06/25/2008	0	0	0
TYPE							
HOUR							

2008 ADT = 4000 ACF = NA

12A	0	0	0	29	0	0	0
01A	0	0	0	22	0	0	0
02A	0	0	0	20	0	0	0
03A	0	0	0	19	0	0	0
04A	0	0	0	29	0	0	0
05A	0	0	0	109	0	0	0
06A	0	0	0	271	0	0	0
07A	0	0	0	351	0	0	0
08A	0	0	245	0	0	0	0
09A	0	0	206	0	0	0	0
10A	0	0	207	0	0	0	0
11A	0	0	205	0	0	0	0
12P	0	0	230	0	0	0	0
01P	0	0	227	0	0	0	0
02P	0	0	221	0	0	0	0
03P	0	0	331	0	0	0	0
04P	0	0	384	0	0	0	0
05P	0	0	434	0	0	0	0
06P	0	0	270	0	0	0	0
07P	0	0	201	0	0	0	0
08P	0	0	161	0	0	0	0
09P	0	0	147	0	0	0	0
10P	0	0	101	0	0	0	0
11P	0	0	60	0	0	0	0
TOT	0	0	3630	850	0	0	0

STATE OF CONNECTICUT
DEPARTMENT OF TRANSPORTATION
BUREAU OF POLICY AND PLANNING
PLANNING INVENTORY AND DATA

TRAFFIC RECORDER DATA

TOWN OF COLUMBIA

ROUTE 66

DIRECTION B

NE OF ROUTE 87 (JONATHAN TRUMBULL HWY)

DAY	SUN	MON	TUE	WED	THU	FRI	SAT
DATE	0	0	06/24/2008	06/25/2008	0	0	0
TYPE							
HOUR							

2008 ADT = 11100

ACF = NA

12A	0	0	0	67	0	0	0
01A	0	0	0	38	0	0	0
02A	0	0	0	11	0	0	0
03A	0	0	0	28	0	0	0
04A	0	0	0	55	0	0	0
05A	0	0	0	197	0	0	0
06A	0	0	0	447	0	0	0
07A	0	0	0	753	0	0	0
08A	0	0	894	0	0	0	0
09A	0	0	644	0	0	0	0
10A	0	0	681	0	0	0	0
11A	0	0	745	0	0	0	0
12P	0	0	783	0	0	0	0
01P	0	0	757	0	0	0	0
02P	0	0	762	0	0	0	0
03P	0	0	944	0	0	0	0
04P	0	0	1095	0	0	0	0
05P	0	0	1070	0	0	0	0
06P	0	0	728	0	0	0	0
07P	0	0	602	0	0	0	0
08P	0	0	458	0	0	0	0
09P	0	0	386	0	0	0	0
10P	0	0	183	0	0	0	0
11P	0	0	119	0	0	0	0
TOT	0	0	10851	1596	0	0	0

STATE OF CONNECTICUT
DEPARTMENT OF TRANSPORTATION
BUREAU OF POLICY AND PLANNING
PLANNING INVENTORY AND DATA

TRAFFIC RECORDER DATA

TOWN OF COLUMBIA

ROUTE 66

DIRECTION B

AT WINDHAM TOWN LINE

DAY	SUN	MON	TUE	WED	THU	FRI	SAT
DATE	0	0	0	06/25/2008	06/26/2008	0	0
TYPE							
HOUR							

2008 ADT = 8200

ACF = NA

12A	0	0	0	0	59	0	0
01A	0	0	0	0	27	0	0
02A	0	0	0	0	19	0	0
03A	0	0	0	0	39	0	0
04A	0	0	0	0	32	0	0
05A	0	0	0	0	135	0	0
06A	0	0	0	265	0	0	0
07A	0	0	0	477	0	0	0
08A	0	0	0	533	0	0	0
09A	0	0	0	520	0	0	0
10A	0	0	0	540	0	0	0
11A	0	0	0	562	0	0	0
12P	0	0	0	695	0	0	0
01P	0	0	0	589	0	0	0
02P	0	0	0	678	0	0	0
03P	0	0	0	706	0	0	0
04P	0	0	0	780	0	0	0
05P	0	0	0	729	0	0	0
06P	0	0	0	496	0	0	0
07P	0	0	0	438	0	0	0
08P	0	0	0	341	0	0	0
09P	0	0	0	264	0	0	0
10P	0	0	0	145	0	0	0
11P	0	0	0	99	0	0	0
TOT	0	0	0	8857	311	0	0

STATE OF CONNECTICUT
DEPARTMENT OF TRANSPORTATION
BUREAU OF POLICY AND PLANNING
PLANNING INVENTORY AND DATA

TRAFFIC RECORDER DATA

TOWN OF COLUMBIA

ROUTE 66

DIRECTION B

EAST OF US 6 EB CONNECTOR

DAY	SUN	MON	TUE	WED	THU	FRI	SAT
DATE	0	0	0	06/25/2008	06/26/2008	0	0
TYPE							
HOUR							

2008 ADT = 8100

ACF = NA

12A	0	0	0	0	58	0	0
01A	0	0	0	0	26	0	0
02A	0	0	0	0	15	0	0
03A	0	0	0	0	48	0	0
04A	0	0	0	0	45	0	0
05A	0	0	0	0	174	0	0
06A	0	0	0	288	0	0	0
07A	0	0	0	507	0	0	0
08A	0	0	0	558	0	0	0
09A	0	0	0	521	0	0	0
10A	0	0	0	499	0	0	0
11A	0	0	0	537	0	0	0
12P	0	0	0	649	0	0	0
01P	0	0	0	573	0	0	0
02P	0	0	0	651	0	0	0
03P	0	0	0	700	0	0	0
04P	0	0	0	779	0	0	0
05P	0	0	0	785	0	0	0
06P	0	0	0	502	0	0	0
07P	0	0	0	447	0	0	0
08P	0	0	0	301	0	0	0
09P	0	0	0	219	0	0	0
10P	0	0	0	126	0	0	0
11P	0	0	0	78	0	0	0
TOT	0	0	0	8720	366	0	0

STATE OF CONNECTICUT
 DEPARTMENT OF TRANSPORTATION
 BUREAU OF POLICY AND PLANNING
 PLANNING INVENTORY AND DATA

TRAFFIC RECORDER DATA

TOWN OF COLUMBIA

ROUTE 6

DIRECTION E

WEST OF WB US 6 WB CONNECTOR

DAY	SUN	MON	TUE	WED	THU	FRI	SAT
DATE	0	0	0	06/25/2008	06/26/2008	0	0
TYPE							
HOUR							

2008 ADT = 7200

ACF = NA

12A	0	0	0	0	90	0	0
01A	0	0	0	0	61	0	0
02A	0	0	0	0	22	0	0
03A	0	0	0	0	33	0	0
04A	0	0	0	0	46	0	0
05A	0	0	0	0	107	0	0
06A	0	0	0	243	0	0	0
07A	0	0	0	402	0	0	0
08A	0	0	0	458	0	0	0
09A	0	0	0	473	0	0	0
10A	0	0	0	402	0	0	0
11A	0	0	0	449	0	0	0
12P	0	0	0	429	0	0	0
01P	0	0	0	483	0	0	0
02P	0	0	0	463	0	0	0
03P	0	0	0	641	0	0	0
04P	0	0	0	775	0	0	0
05P	0	0	0	787	0	0	0
06P	0	0	0	455	0	0	0
07P	0	0	0	401	0	0	0
08P	0	0	0	288	0	0	0
09P	0	0	0	223	0	0	0
10P	0	0	0	183	0	0	0
11P	0	0	0	129	0	0	0
TOT	0	0	0	7684	359	0	0

STATE OF CONNECTICUT
DEPARTMENT OF TRANSPORTATION
BUREAU OF POLICY AND PLANNING
PLANNING INVENTORY AND DATA

TRAFFIC RECORDER DATA

TOWN OF COLUMBIA	ROUTE 6							DIRECTION W
WEST OF WB US 6 WB CONNECTOR	SUN	MON	TUE	WED	THU	FRI	SAT	
DAY	0	0	0	06/25/2008	06/26/2008	0	0	
DATE	0	0	0	06/25/2008	06/26/2008	0	0	
TYPE								
HOUR								
	2008 ADT = 7200		ACF = NA					

12A	0	0	0	0	71	0	0	
01A	0	0	0	0	41	0	0	
02A	0	0	0	0	26	0	0	
03A	0	0	0	0	50	0	0	
04A	0	0	0	0	97	0	0	
05A	0	0	0	0	271	0	0	
06A	0	0	0	577	0	0	0	
07A	0	0	0	775	0	0	0	
08A	0	0	0	577	0	0	0	
09A	0	0	0	478	0	0	0	
10A	0	0	0	431	0	0	0	
11A	0	0	0	450	0	0	0	
12P	0	0	0	442	0	0	0	
01P	0	0	0	486	0	0	0	
02P	0	0	0	540	0	0	0	
03P	0	0	0	518	0	0	0	
04P	0	0	0	507	0	0	0	
05P	0	0	0	517	0	0	0	
06P	0	0	0	356	0	0	0	
07P	0	0	0	244	0	0	0	
08P	0	0	0	235	0	0	0	
09P	0	0	0	219	0	0	0	
10P	0	0	0	122	0	0	0	
11P	0	0	0	89	0	0	0	
TOT	0	0	0	7563	556	0	0	

STATE OF CONNECTICUT
DEPARTMENT OF TRANSPORTATION
BUREAU OF POLICY AND PLANNING
PLANNING INVENTORY AND DATA

TRAFFIC RECORDER DATA

TOWN OF COLUMBIA

ROUTE 6

DIRECTION B

AT ANDOVER TOWN LINE

DAY	SUN	MON	TUE	WED	THU	FRI	SAT
DATE	0	0	0	0	06/26/2008	06/27/2008	0
TYPE							
HOUR							

2008 ADT = 11900

ACF = NA

12A	0	0	0	0	0	143	0
01A	0	0	0	0	0	95	0
02A	0	0	0	0	0	64	0
03A	0	0	0	0	0	79	0
04A	0	0	0	0	0	130	0
05A	0	0	0	0	0	325	0
06A	0	0	0	0	679	0	0
07A	0	0	0	0	1012	0	0
08A	0	0	0	0	861	0	0
09A	0	0	0	0	676	0	0
10A	0	0	0	0	648	0	0
11A	0	0	0	0	657	0	0
12P	0	0	0	0	716	0	0
01P	0	0	0	0	710	0	0
02P	0	0	0	0	831	0	0
03P	0	0	0	0	907	0	0
04P	0	0	0	0	1098	0	0
05P	0	0	0	0	1157	0	0
06P	0	0	0	0	787	0	0
07P	0	0	0	0	525	0	0
08P	0	0	0	0	398	0	0
09P	0	0	0	0	429	0	0
10P	0	0	0	0	261	0	0
11P	0	0	0	0	196	0	0
TOT	0	0	0	0	12548	836	0

STATE OF CONNECTICUT
DEPARTMENT OF TRANSPORTATION
BUREAU OF POLICY AND PLANNING
PLANNING INVENTORY AND DATA

TRAFFIC RECORDER DATA

TOWN OF COLUMBIA

ROUTE 87

DIRECTION B

NW OF DOUBLEDAY ROAD

DAY	SUN	MON	TUE	WED	THU	FRI	SAT
DATE	0	0	06/24/2008	06/25/2008	0	0	0
TYPE							
HOUR							

2008 ADT = 3400

ACF = NA

12A	0	0	0	26	0	0	0
01A	0	0	0	23	0	0	0
02A	0	0	0	13	0	0	0
03A	0	0	0	11	0	0	0
04A	0	0	0	27	0	0	0
05A	0	0	0	95	0	0	0
06A	0	0	0	234	0	0	0
07A	0	0	0	290	0	0	0
08A	0	0	0	195	0	0	0
09A	0	0	170	0	0	0	0
10A	0	0	177	0	0	0	0
11A	0	0	179	0	0	0	0
12P	0	0	179	0	0	0	0
01P	0	0	172	0	0	0	0
02P	0	0	191	0	0	0	0
03P	0	0	293	0	0	0	0
04P	0	0	326	0	0	0	0
05P	0	0	398	0	0	0	0
06P	0	0	246	0	0	0	0
07P	0	0	173	0	0	0	0
08P	0	0	144	0	0	0	0
09P	0	0	121	0	0	0	0
10P	0	0	89	0	0	0	0
11P	0	0	52	0	0	0	0
TOT	0	0	2910	914	0	0	0

STATE OF CONNECTICUT
DEPARTMENT OF TRANSPORTATION
BUREAU OF POLICY AND PLANNING
PLANNING INVENTORY AND DATA

TRAFFIC RECORDER DATA

TOWN OF COLUMBIA		ROUTE 6						DIRECTION B
EAST OF WHITNEY ROAD		SUN	MON	TUE	WED	THU	FRI	SAT
DAY	DATE	0	0	0	0	06/26/2008	06/27/2008	0
TYPE	HOUR	2008 ADT = 12500		ACF = NA				

12A		0	0	0	0	0	146	0
01A		0	0	0	0	0	96	0
02A		0	0	0	0	0	69	0
03A		0	0	0	0	0	74	0
04A		0	0	0	0	0	138	0
05A		0	0	0	0	0	346	0
06A		0	0	0	0	748	0	0
07A		0	0	0	0	1022	0	0
08A		0	0	0	0	904	0	0
09A		0	0	0	0	726	0	0
10A		0	0	0	0	673	0	0
11A		0	0	0	0	708	0	0
12P		0	0	0	0	747	0	0
01P		0	0	0	0	751	0	0
02P		0	0	0	0	866	0	0
03P		0	0	0	0	950	0	0
04P		0	0	0	0	1142	0	0
05P		0	0	0	0	1196	0	0
06P		0	0	0	0	839	0	0
07P		0	0	0	0	549	0	0
08P		0	0	0	0	437	0	0
09P		0	0	0	0	443	0	0
10P		0	0	0	0	262	0	0
11P		0	0	0	0	200	0	0
TOT		0	0	0	0	13163	869	0

STATE OF CONNECTICUT
DEPARTMENT OF TRANSPORTATION
BUREAU OF POLICY AND PLANNING
PLANNING INVENTORY AND DATA

TRAFFIC RECORDER DATA

TOWN OF COLUMBIA

ROUTE 87

DIRECTION B

AT LEBANON TL

DAY	SUN	MON	TUE	WED	THU	FRI	SAT
DATE	0	0	06/24/2008	06/25/2008	0	0	0
TYPE							
HOUR							

2008 ADT = 2700

ACF = NA

12A	0	0	0	30	0	0	0
01A	0	0	0	20	0	0	0
02A	0	0	0	7	0	0	0
03A	0	0	0	13	0	0	0
04A	0	0	0	23	0	0	0
05A	0	0	0	80	0	0	0
06A	0	0	0	200	0	0	0
07A	0	0	0	246	0	0	0
08A	0	0	0	171	0	0	0
09A	0	0	143	0	0	0	0
10A	0	0	136	0	0	0	0
11A	0	0	134	0	0	0	0
12P	0	0	141	0	0	0	0
01P	0	0	140	0	0	0	0
02P	0	0	157	0	0	0	0
03P	0	0	222	0	0	0	0
04P	0	0	266	0	0	0	0
05P	0	0	315	0	0	0	0
06P	0	0	205	0	0	0	0
07P	0	0	125	0	0	0	0
08P	0	0	104	0	0	0	0
09P	0	0	98	0	0	0	0
10P	0	0	68	0	0	0	0
11P	0	0	42	0	0	0	0
TOT	0	0	2296	790	0	0	0

STATE OF CONNECTICUT
DEPARTMENT OF TRANSPORTATION
BUREAU OF POLICY AND PLANNING
PLANNING INVENTORY AND DATA

TRAFFIC RECORDER DATA

TOWN OF COLUMBIA	ROUTE 66							DIRECTION B
SW OF US6 (WILLIMANTIC ROAD)	SUN	MON	TUE	WED	THU	FRI	SAT	
DAY	0	0	0	06/25/2008	06/26/2008	0	0	
DATE								
TYPE								
HOUR								
	2008 ADT = 11100		ACF = NA					

12A	0	0	0	0	100	0	0	
01A	0	0	0	0	55	0	0	
02A	0	0	0	0	21	0	0	
03A	0	0	0	0	33	0	0	
04A	0	0	0	0	66	0	0	
05A	0	0	0	0	173	0	0	
06A	0	0	0	419	0	0	0	
07A	0	0	0	722	0	0	0	
08A	0	0	0	810	0	0	0	
09A	0	0	0	731	0	0	0	
10A	0	0	0	674	0	0	0	
11A	0	0	0	704	0	0	0	
12P	0	0	0	751	0	0	0	
01P	0	0	0	727	0	0	0	
02P	0	0	0	863	0	0	0	
03P	0	0	0	936	0	0	0	
04P	0	0	0	1092	0	0	0	
05P	0	0	0	1077	0	0	0	
06P	0	0	0	744	0	0	0	
07P	0	0	0	661	0	0	0	
08P	0	0	0	464	0	0	0	
09P	0	0	0	376	0	0	0	
10P	0	0	0	192	0	0	0	
11P	0	0	0	125	0	0	0	
TOT	0	0	0	12068	448	0	0	

STATE OF CONNECTICUT
DEPARTMENT OF TRANSPORTATION
BUREAU OF POLICY AND PLANNING
PLANNING INVENTORY AND DATA

TRAFFIC RECORDER DATA

TOWN OF COLUMBIA

ROUTE 66

DIRECTION B

NW OF CARDS MILLS ROAD CONNECTOR

DAY	SUN	MON	TUE	WED	THU	FRI	SAT
DATE	0	0	0	06/25/2008	06/26/2008	0	0
TYPE							
HOUR							

2008 ADT = 6600

ACF = NA

12A	0	0	0	0	48	0	0
01A	0	0	0	0	28	0	0
02A	0	0	0	0	16	0	0
03A	0	0	0	0	26	0	0
04A	0	0	0	0	27	0	0
05A	0	0	0	0	84	0	0
06A	0	0	0	266	0	0	0
07A	0	0	0	467	0	0	0
08A	0	0	0	451	0	0	0
09A	0	0	0	463	0	0	0
10A	0	0	0	405	0	0	0
11A	0	0	0	423	0	0	0
12P	0	0	0	552	0	0	0
01P	0	0	0	482	0	0	0
02P	0	0	0	565	0	0	0
03P	0	0	0	588	0	0	0
04P	0	0	0	664	0	0	0
05P	0	0	0	664	0	0	0
06P	0	0	0	370	0	0	0
07P	0	0	0	305	0	0	0
08P	0	0	0	213	0	0	0
09P	0	0	0	198	0	0	0
10P	0	0	0	101	0	0	0
11P	0	0	0	59	0	0	0
TOT	0	0	0	7236	229	0	0

STATE OF CONNECTICUT
DEPARTMENT OF TRANSPORTATION
BUREAU OF POLICY AND PLANNING
PLANNING INVENTORY AND DATA

TRAFFIC RECORDER DATA

TOWN OF COLUMBIA		ROUTE 87						DIRECTION B
EAST OF WHITNEY ROAD		SUN	MON	TUE	WED	THU	FRI	SAT
DAY	DATE	0	0	06/24/2008	06/25/2008	0	0	0
TYPE	HOUR	2008 ADT = 3400		ACF = 0.99		*****		
	12A	0	0	0	25	0	0	0
	01A	0	0	0	14	0	0	0
	02A	0	0	0	17	0	0	0
	03A	0	0	0	15	0	0	0
	04A	0	0	0	18	0	0	0
	05A	0	0	0	79	0	0	0
	06A	0	0	0	245	0	0	0
	07A	0	0	0	324	0	0	0
	08A	0	0	0	284	0	0	0
	09A	0	0	187	0	0	0	0
	10A	0	0	160	0	0	0	0
	11A	0	0	155	0	0	0	0
	12P	0	0	170	0	0	0	0
	01P	0	0	183	0	0	0	0
	02P	0	0	201	0	0	0	0
	03P	0	0	269	0	0	0	0
	04P	0	0	359	0	0	0	0
	05P	0	0	357	0	0	0	0
	06P	0	0	247	0	0	0	0
	07P	0	0	170	0	0	0	0
	08P	0	0	158	0	0	0	0
	09P	0	0	110	0	0	0	0
	10P	0	0	84	0	0	0	0
	11P	0	0	60	0	0	0	0
	TOT	0	0	2870	1021	0	0	0

STATE OF CONNECTICUT
DEPARTMENT OF TRANSPORTATION
BUREAU OF POLICY AND PLANNING
PLANNING INVENTORY AND DATA

TRAFFIC RECORDER DATA

TOWN OF COLUMBIA

ROUTE 66

DIRECTION B

SW OF COLONIAL DRIVE

DAY	SUN	MON	TUE	WED	THU	FRI	SAT
DATE	0	0	0	06/25/2008	06/26/2008	0	0
TYPE							
HOUR							

2008 ADT = 11000

ACF = NA

12A	0	0	0	0	96	0	0
01A	0	0	0	0	56	0	0
02A	0	0	0	0	20	0	0
03A	0	0	0	0	33	0	0
04A	0	0	0	0	62	0	0
05A	0	0	0	0	175	0	0
06A	0	0	0	410	0	0	0
07A	0	0	0	712	0	0	0
08A	0	0	0	806	0	0	0
09A	0	0	0	714	0	0	0
10A	0	0	0	672	0	0	0
11A	0	0	0	697	0	0	0
12P	0	0	0	734	0	0	0
01P	0	0	0	711	0	0	0
02P	0	0	0	838	0	0	0
03P	0	0	0	911	0	0	0
04P	0	0	0	1085	0	0	0
05P	0	0	0	1054	0	0	0
06P	0	0	0	727	0	0	0
07P	0	0	0	651	0	0	0
08P	0	0	0	462	0	0	0
09P	0	0	0	371	0	0	0
10P	0	0	0	197	0	0	0
11P	0	0	0	121	0	0	0
TOT	0	0	0	11873	442	0	0

STATE OF CONNECTICUT
DEPARTMENT OF TRANSPORTATION
BUREAU OF POLICY AND PLANNING
PLANNING INVENTORY AND DATA

TRAFFIC RECORDER DATA

TOWN OF COLUMBIA

ROUTE 87

DIRECTION N

AT ANDOVER TL

DAY	SUN	MON	TUE	WED	THU	FRI	SAT
DATE	0	0	0	06/25/2008	06/26/2008	06/27/2008	0
TYPE							
HOUR							

2008 ADT = 1500

ACF = NA

12A	0	0	0	0	10	13	0
01A	0	0	0	0	5	10	0
02A	0	0	0	0	9	3	0
03A	0	0	0	0	6	9	0
04A	0	0	0	0	15	21	0
05A	0	0	0	0	55	56	0
06A	0	0	0	0	189	114	0
07A	0	0	0	229	218	0	0
08A	0	0	0	139	143	0	0
09A	0	0	0	76	105	0	0
10A	0	0	0	69	69	0	0
11A	0	0	0	73	64	0	0
12P	0	0	0	84	90	0	0
01P	0	0	0	74	92	0	0
02P	0	0	0	88	83	0	0
03P	0	0	0	81	84	0	0
04P	0	0	0	115	101	0	0
05P	0	0	0	108	104	0	0
06P	0	0	0	65	82	0	0
07P	0	0	0	64	46	0	0
08P	0	0	0	53	42	0	0
09P	0	0	0	35	32	0	0
10P	0	0	0	22	29	0	0
11P	0	0	0	21	20	0	0
TOT	0	0	0	1396	1693	226	0

STATE OF CONNECTICUT
 DEPARTMENT OF TRANSPORTATION
 BUREAU OF POLICY AND PLANNING
 PLANNING INVENTORY AND DATA

TRAFFIC RECORDER DATA

TOWN OF COLUMBIA

ROUTE 87

DIRECTION S

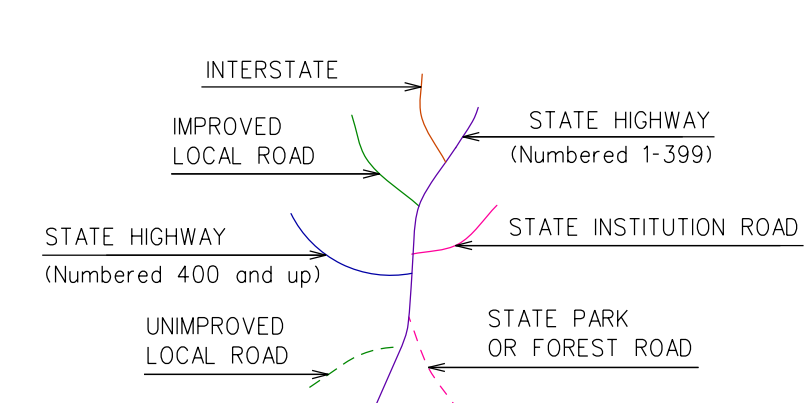
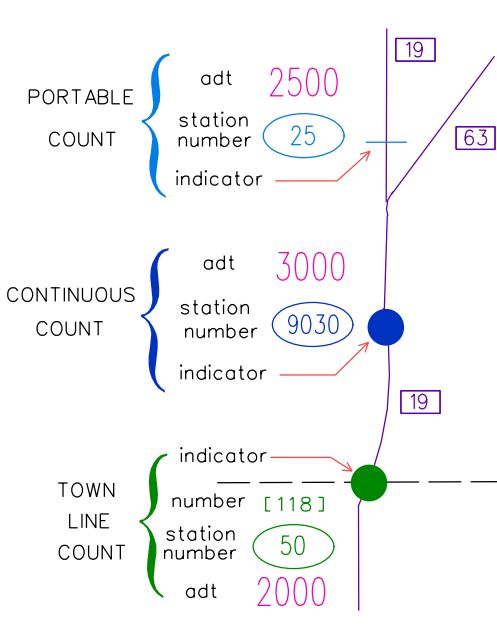
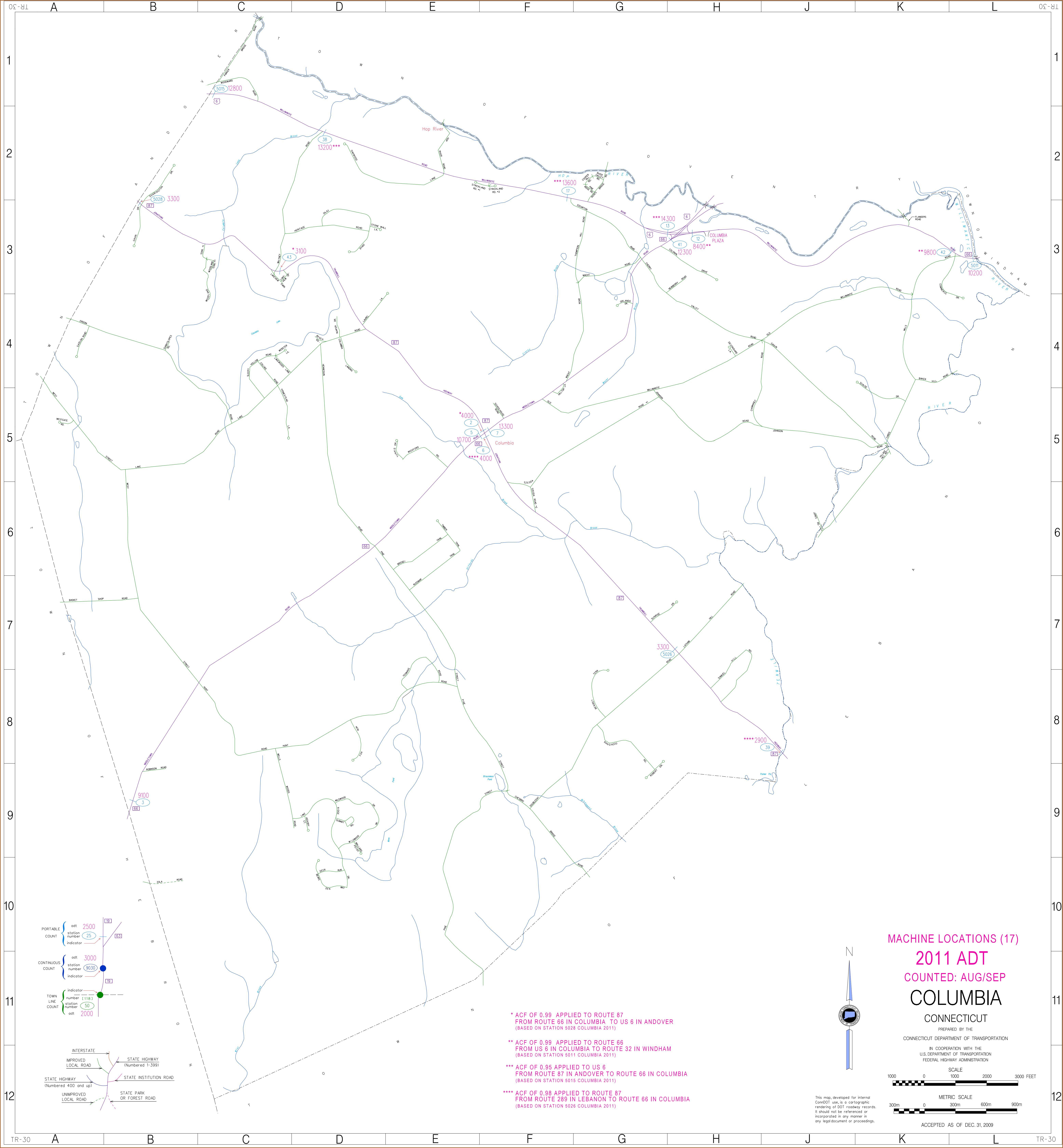
AT ANDOVER TL

DAY	SUN	MON	TUE	WED	THU	FRI	SAT
DATE	0	0	0	06/25/2008	06/26/2008	06/27/2008	0
TYPE							
HOUR							

2008 ADT = 1500

ACF = NA

12A	0	0	0	0	12	16	0
01A	0	0	0	0	7	6	0
02A	0	0	0	0	7	12	0
03A	0	0	0	0	5	3	0
04A	0	0	0	0	4	8	0
05A	0	0	0	0	18	24	0
06A	0	0	0	0	49	45	0
07A	0	0	0	74	84	0	0
08A	0	0	0	87	73	0	0
09A	0	0	0	62	96	0	0
10A	0	0	0	72	70	0	0
11A	0	0	0	63	62	0	0
12P	0	0	0	90	69	0	0
01P	0	0	0	86	83	0	0
02P	0	0	0	100	99	0	0
03P	0	0	0	128	126	0	0
04P	0	0	0	180	174	0	0
05P	0	0	0	232	202	0	0
06P	0	0	0	121	143	0	0
07P	0	0	0	90	108	0	0
08P	0	0	0	90	94	0	0
09P	0	0	0	75	67	0	0
10P	0	0	0	50	42	0	0
11P	0	0	0	28	29	0	0
TOT	0	0	0	1628	1723	114	0



* ACF OF 0.99 APPLIED TO ROUTE 87 FROM ROUTE 66 IN COLUMBIA TO US 6 IN ANDOVER (BASED ON STATION 5026 COLUMBIA 2011)

** ACF OF 0.99 APPLIED TO ROUTE 66 FROM US 6 IN COLUMBIA TO ROUTE 32 IN WINDHAM (BASED ON STATION 5011 COLUMBIA 2011)

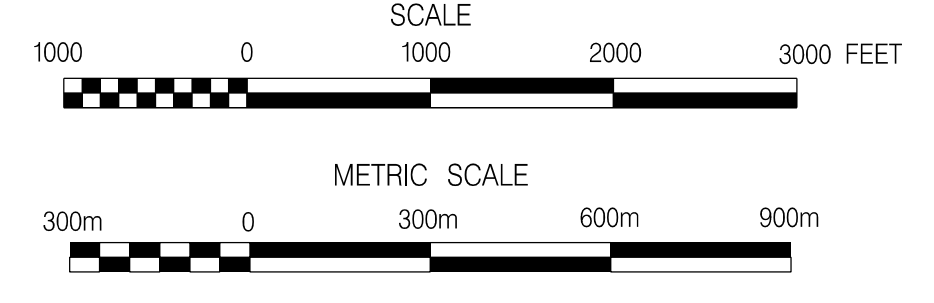
*** ACF OF 0.95 APPLIED TO US 6 FROM ROUTE 87 IN ANDOVER TO ROUTE 66 IN COLUMBIA (BASED ON STATION 5015 COLUMBIA 2011)

**** ACF OF 0.98 APPLIED TO ROUTE 87 FROM ROUTE 289 IN LEBANON TO ROUTE 66 IN COLUMBIA (BASED ON STATION 5026 COLUMBIA 2011)

MACHINE LOCATIONS (17)
2011 ADT
COUNTED: AUG/SEP
COLUMBIA
CONNECTICUT

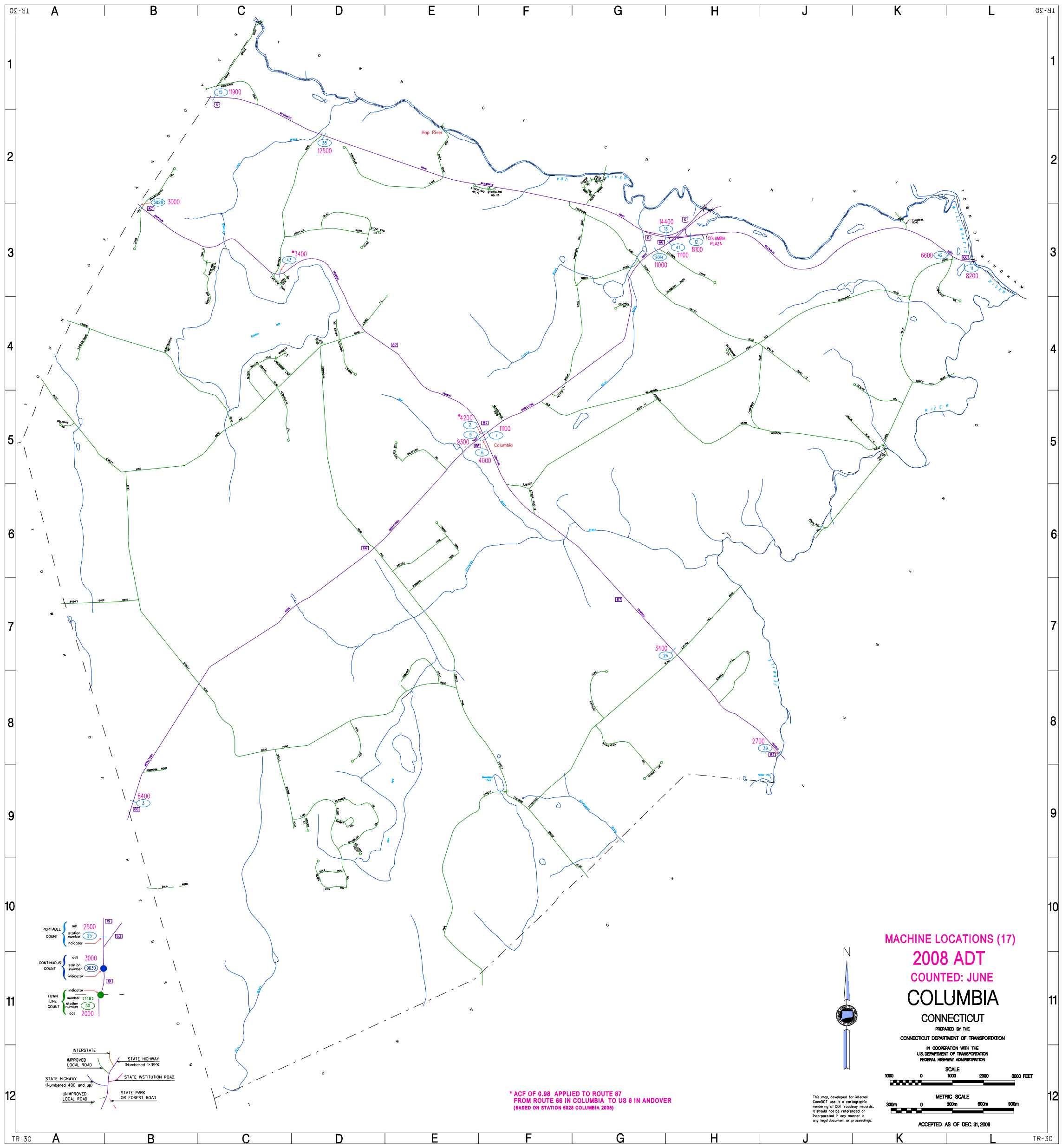
PREPARED BY THE
 CONNECTICUT DEPARTMENT OF TRANSPORTATION

IN COOPERATION WITH THE
 U.S. DEPARTMENT OF TRANSPORTATION
 FEDERAL HIGHWAY ADMINISTRATION



This map, developed for internal Connecticut use, is a cartographic rendering of DOT roadway records. It should not be referenced or incorporated in any manner in any legal document or proceedings.

ACCEPTED AS OF DEC. 31, 2009



PORTABLE COUNT	odt 2500	station number 25	indicator
CONTINUOUS COUNT	odt 3000	station number 3030	indicator
TOWN LINE COUNT	indicator	number 1183	station number 50
	odt 2000		

INTERSTATE	STATE HIGHWAY (Numbered 1-399)
IMPROVED LOCAL ROAD	STATE INSTITUTION ROAD
STATE HIGHWAY (Numbered 400 and up)	STATE PARK OR FOREST ROAD
UNIMPROVED LOCAL ROAD	

* ACF OF 0.98 APPLIED TO ROUTE 87 FROM ROUTE 66 IN COLUMBIA TO US 6 IN ANDOVER (BASED ON STATION 5028 COLUMBIA 2008)

MACHINE LOCATIONS (17)
2008 ADT
COUNTED: JUNE
COLUMBIA
 CONNECTICUT

PREPARED BY THE
 CONNECTICUT DEPARTMENT OF TRANSPORTATION

IN COOPERATION WITH THE
 U.S. DEPARTMENT OF TRANSPORTATION
 FEDERAL HIGHWAY ADMINISTRATION

SCALE
 1000 0 1000 2000 3000 FEET

METRIC SCALE
 300m 0 300m 600m 900m

ACCEPTED AS OF DEC. 31, 2008



This map, developed for Internal Control, uses its cartographic rendering of DOT roadway records. It should not be referenced or incorporated in any manner in any legal document or proceedings.