

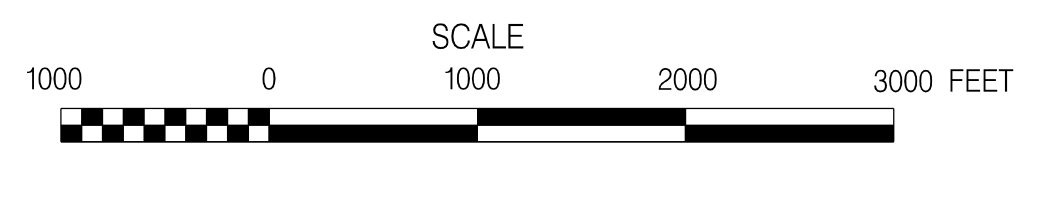
* ACF 0.95 APPLIED TO US 44
 FROM ROUTE 272(W JCT) IN NORFOLK TO ROUTE 183(W JCT) IN WINCHESTER
 (BASED ON STATION 5019 NORFOLK 2012)

** ACF 0.89 APPLIED TO ROUTE 8
 FROM ROUTE 20 EB IN WINCHESTER TO MASSACHUSETTS STATE LINE
 (BASED ON STATION 5022 COLEBROOK 2012)

*** ACF 0.98 APPLIED TO ROUTE 183
 FROM US 44 (W JCT) IN WINCHESTER TO ROUTE 182 IN COLEBROOK
 (BASED ON STATION 5010 COLEBROOK 2012)

**MACHINE LOCATIONS (16)
 2012 ADT
 COUNTED: APRIL
 COLEBROOK
 CONNECTICUT**

PREPARED BY THE
 CONNECTICUT DEPARTMENT OF TRANSPORTATION
 IN COOPERATION WITH THE
 U.S. DEPARTMENT OF TRANSPORTATION
 FEDERAL HIGHWAY ADMINISTRATION



This map, developed for internal
 ComDOT use, is a cartographic
 rendering of DOT roadway records.
 It should not be referenced or
 incorporated in any manner in
 any legal document or proceedings.

ACCEPTED AS OF DEC. 31, 2010

STATE OF CONNECTICUT
DEPARTMENT OF TRANSPORTATION
BUREAU OF POLICY AND PLANNING
PLANNING INVENTORY AND DATA

TRAFFIC RECORDER DATA

TOWN OF COLEBROOK		ROUTE 183						DIRECTION B
SE OF PROCK HILL ROAD		SUN	MON	TUE	WED	THU	FRI	SAT
DAY	DATE	0	0	04/17/2012	04/18/2012	0	0	0
TYPE	HOUR	2012 ADT = 850		ACF = NA				

12A		0	0	0	1	0	0	0
01A		0	0	0	1	0	0	0
02A		0	0	0	2	0	0	0
03A		0	0	0	2	0	0	0
04A		0	0	0	5	0	0	0
05A		0	0	15	12	0	0	0
06A		0	0	32	34	0	0	0
07A		0	0	59	52	0	0	0
08A		0	0	62	58	0	0	0
09A		0	0	35	37	0	0	0
10A		0	0	52	41	0	0	0
11A		0	0	44	48	0	0	0
12P		0	0	50	0	0	0	0
01P		0	0	54	0	0	0	0
02P		0	0	57	0	0	0	0
03P		0	0	67	0	0	0	0
04P		0	0	63	0	0	0	0
05P		0	0	73	0	0	0	0
06P		0	0	67	0	0	0	0
07P		0	0	36	0	0	0	0
08P		0	0	27	0	0	0	0
09P		0	0	24	0	0	0	0
10P		0	0	14	0	0	0	0
11P		0	0	7	0	0	0	0
TOT		0	0	838	293	0	0	0

STATE OF CONNECTICUT
DEPARTMENT OF TRANSPORTATION
BUREAU OF POLICY AND PLANNING
PLANNING INVENTORY AND DATA

TRAFFIC RECORDER DATA

TOWN OF COLEBROOK

ROUTE 182A

DIRECTION B

NE OF ROUTE 182

DAY	SUN	MON	TUE	WED	THU	FRI	SAT
DATE	0	0	04/17/2012	04/18/2012	0	0	0
TYPE							
HOUR							

2012 ADT = 300

ACF = NA

12A	0	0	0	0	0	0	0
01A	0	0	0	0	0	0	0
02A	0	0	0	0	0	0	0
03A	0	0	0	3	0	0	0
04A	0	0	1	3	0	0	0
05A	0	0	3	2	0	0	0
06A	0	0	8	9	0	0	0
07A	0	0	14	19	0	0	0
08A	0	0	31	31	0	0	0
09A	0	0	22	16	0	0	0
10A	0	0	20	16	0	0	0
11A	0	0	26	0	0	0	0
12P	0	0	23	0	0	0	0
01P	0	0	18	0	0	0	0
02P	0	0	19	0	0	0	0
03P	0	0	26	0	0	0	0
04P	0	0	28	0	0	0	0
05P	0	0	27	0	0	0	0
06P	0	0	14	0	0	0	0
07P	0	0	13	0	0	0	0
08P	0	0	6	0	0	0	0
09P	0	0	7	0	0	0	0
10P	0	0	2	0	0	0	0
11P	0	0	1	0	0	0	0
TOT	0	0	309	99	0	0	0

STATE OF CONNECTICUT
 DEPARTMENT OF TRANSPORTATION
 BUREAU OF POLICY AND PLANNING
 PLANNING INVENTORY AND DATA

TRAFFIC RECORDER DATA

TOWN OF COLEBROOK

ROUTE 182

DIRECTION B

NW OF ROUTE 183

DAY	SUN	MON	TUE	WED	THU	FRI	SAT
DATE	0	0	04/24/2012	04/25/2012	0	0	0
TYPE							
HOUR							

2012 ADT = 550

ACF = NA

12A	0	0	0	3	0	0	0
01A	0	0	0	0	0	0	0
02A	0	0	0	0	0	0	0
03A	0	0	0	0	0	0	0
04A	0	0	0	1	0	0	0
05A	0	0	19	0	0	0	0
06A	0	0	54	0	0	0	0
07A	0	0	60	0	0	0	0
08A	0	0	30	0	0	0	0
09A	0	0	19	0	0	0	0
10A	0	0	19	0	0	0	0
11A	0	0	20	0	0	0	0
12P	0	0	18	0	0	0	0
01P	0	0	26	0	0	0	0
02P	0	0	44	0	0	0	0
03P	0	0	42	0	0	0	0
04P	0	0	56	0	0	0	0
05P	0	0	46	0	0	0	0
06P	0	0	32	0	0	0	0
07P	0	0	34	0	0	0	0
08P	0	0	29	0	0	0	0
09P	0	0	12	0	0	0	0
10P	0	0	12	0	0	0	0
11P	0	0	5	0	0	0	0
TOT	0	0	577	4	0	0	0

STATE OF CONNECTICUT
 DEPARTMENT OF TRANSPORTATION
 BUREAU OF POLICY AND PLANNING
 PLANNING INVENTORY AND DATA

TRAFFIC RECORDER DATA

TOWN OF COLEBROOK	ROUTE 183							DIRECTION B
AT WINCHESTER TOWN LINE	SUN	MON	TUE	WED	THU	FRI	SAT	
DAY	0	0	04/24/2012	04/25/2012	0	0	0	
DATE								
TYPE								
HOUR								
	2012 ADT = 1000		ACF = 0.98					

12A	0	0	0	5	0	0	0	
01A	0	0	0	2	0	0	0	
02A	0	0	0	1	0	0	0	
03A	0	0	0	1	0	0	0	
04A	0	0	0	5	0	0	0	
05A	0	0	25	0	0	0	0	
06A	0	0	71	0	0	0	0	
07A	0	0	80	0	0	0	0	
08A	0	0	66	0	0	0	0	
09A	0	0	49	0	0	0	0	
10A	0	0	70	0	0	0	0	
11A	0	0	53	0	0	0	0	
12P	0	0	65	0	0	0	0	
01P	0	0	63	0	0	0	0	
02P	0	0	86	0	0	0	0	
03P	0	0	78	0	0	0	0	
04P	0	0	95	0	0	0	0	
05P	0	0	78	0	0	0	0	
06P	0	0	56	0	0	0	0	
07P	0	0	61	0	0	0	0	
08P	0	0	26	0	0	0	0	
09P	0	0	23	0	0	0	0	
10P	0	0	19	0	0	0	0	
11P	0	0	7	0	0	0	0	
TOT	0	0	1071	14	0	0	0	

STATE OF CONNECTICUT
DEPARTMENT OF TRANSPORTATION
BUREAU OF POLICY AND PLANNING
PLANNING INVENTORY AND DATA

TRAFFIC RECORDER DATA

TOWN OF COLEBROOK

ROUTE 182

DIRECTION B

WEST OF ROUTE 182A

DAY	SUN	MON	TUE	WED	THU	FRI	SAT
DATE	0	0	04/24/2012	04/25/2012	0	0	0
TYPE							
HOUR							

2012 ADT = 750

ACF = NA

12A	0	0	0	3	0	0	0
01A	0	0	0	0	0	0	0
02A	0	0	0	0	0	0	0
03A	0	0	0	4	0	0	0
04A	0	0	0	3	0	0	0
05A	0	0	14	0	0	0	0
06A	0	0	46	0	0	0	0
07A	0	0	68	0	0	0	0
08A	0	0	53	0	0	0	0
09A	0	0	30	0	0	0	0
10A	0	0	29	0	0	0	0
11A	0	0	26	0	0	0	0
12P	0	0	27	0	0	0	0
01P	0	0	38	0	0	0	0
02P	0	0	48	0	0	0	0
03P	0	0	62	0	0	0	0
04P	0	0	75	0	0	0	0
05P	0	0	60	0	0	0	0
06P	0	0	53	0	0	0	0
07P	0	0	38	0	0	0	0
08P	0	0	29	0	0	0	0
09P	0	0	17	0	0	0	0
10P	0	0	18	0	0	0	0
11P	0	0	5	0	0	0	0
TOT	0	0	736	10	0	0	0

STATE OF CONNECTICUT
 DEPARTMENT OF TRANSPORTATION
 BUREAU OF POLICY AND PLANNING
 PLANNING INVENTORY AND DATA

TRAFFIC RECORDER DATA

TOWN OF COLEBROOK

ROUTE 8

DIRECTION B

AT WINCHESTER TOWN LINE

DAY	SUN	MON	TUE	WED	THU	FRI	SAT
DATE	0	0	04/17/2012	04/18/2012	0	0	0
TYPE							
HOUR							

2012 ADT = 2900 ACF = 0.89

12A	0	0	0	22	0	0	0
01A	0	0	0	2	0	0	0
02A	0	0	0	20	0	0	0
03A	0	0	0	14	0	0	0
04A	0	0	0	25	0	0	0
05A	0	0	0	71	0	0	0
06A	0	0	0	130	0	0	0
07A	0	0	175	0	0	0	0
08A	0	0	183	0	0	0	0
09A	0	0	187	0	0	0	0
10A	0	0	227	0	0	0	0
11A	0	0	219	0	0	0	0
12P	0	0	203	0	0	0	0
01P	0	0	224	0	0	0	0
02P	0	0	232	0	0	0	0
03P	0	0	236	0	0	0	0
04P	0	0	248	0	0	0	0
05P	0	0	248	0	0	0	0
06P	0	0	216	0	0	0	0
07P	0	0	123	0	0	0	0
08P	0	0	115	0	0	0	0
09P	0	0	77	0	0	0	0
10P	0	0	52	0	0	0	0
11P	0	0	44	0	0	0	0
TOT	0	0	3009	284	0	0	0

STATE OF CONNECTICUT
 DEPARTMENT OF TRANSPORTATION
 BUREAU OF POLICY AND PLANNING
 PLANNING INVENTORY AND DATA

TRAFFIC RECORDER DATA

TOWN OF COLEBROOK		ROUTE						DIRECTION B
RIVERTON ROAD - SE OF OLD FORGE ROAD		SUN	MON	TUE	WED	THU	FRI	SAT
DAY	DATE	0	0	04/17/2012	04/18/2012	0	0	0
TYPE	HOUR	2012 ADT = 650		ACF = NA				

12A		0	0	0	2	0	0	0
01A		0	0	0	0	0	0	0
02A		0	0	0	0	0	0	0
03A		0	0	0	2	0	0	0
04A		0	0	0	5	0	0	0
05A		0	0	0	17	0	0	0
06A		0	0	0	33	0	0	0
07A		0	0	43	0	0	0	0
08A		0	0	47	0	0	0	0
09A		0	0	33	0	0	0	0
10A		0	0	41	0	0	0	0
11A		0	0	22	0	0	0	0
12P		0	0	49	0	0	0	0
01P		0	0	38	0	0	0	0
02P		0	0	43	0	0	0	0
03P		0	0	51	0	0	0	0
04P		0	0	51	0	0	0	0
05P		0	0	66	0	0	0	0
06P		0	0	54	0	0	0	0
07P		0	0	33	0	0	0	0
08P		0	0	20	0	0	0	0
09P		0	0	10	0	0	0	0
10P		0	0	12	0	0	0	0
11P		0	0	4	0	0	0	0
TOT		0	0	617	59	0	0	0

STATE OF CONNECTICUT
DEPARTMENT OF TRANSPORTATION
BUREAU OF POLICY AND PLANNING
PLANNING INVENTORY AND DATA

TRAFFIC RECORDER DATA

TOWN OF COLEBROOK	ROUTE						DIRECTION B
BEECH HILL ROAD - EAST OF SIMMONS POND RD	SUN	MON	TUE	WED	THU	FRI	SAT
DAY							
DATE	0	0	04/17/2012	04/18/2012	0	0	0
TYPE							
HOUR							
	2012 ADT = 150		ACF = NA				

12A	0	0	0	0	0	0	0
01A	0	0	0	0	0	0	0
02A	0	0	0	0	0	0	0
03A	0	0	0	0	0	0	0
04A	0	0	0	3	0	0	0
05A	0	0	0	1	0	0	0
06A	0	0	0	13	0	0	0
07A	0	0	5	0	0	0	0
08A	0	0	4	0	0	0	0
09A	0	0	8	0	0	0	0
10A	0	0	5	0	0	0	0
11A	0	0	4	0	0	0	0
12P	0	0	5	0	0	0	0
01P	0	0	10	0	0	0	0
02P	0	0	13	0	0	0	0
03P	0	0	9	0	0	0	0
04P	0	0	12	0	0	0	0
05P	0	0	13	0	0	0	0
06P	0	0	15	0	0	0	0
07P	0	0	10	0	0	0	0
08P	0	0	2	0	0	0	0
09P	0	0	12	0	0	0	0
10P	0	0	0	0	0	0	0
11P	0	0	0	0	0	0	0
TOT	0	0	127	17	0	0	0

STATE OF CONNECTICUT
DEPARTMENT OF TRANSPORTATION
BUREAU OF POLICY AND PLANNING
PLANNING INVENTORY AND DATA

TRAFFIC RECORDER DATA

TOWN OF COLEBROOK	ROUTE							DIRECTION B
ENO HILL ROAD - EAST OF ROUTE 8	SUN	MON	TUE	WED	THU	FRI	SAT	
DAY	0	0	04/17/2012	04/18/2012	0	0	0	
DATE	0	0	04/17/2012	04/18/2012	0	0	0	
TYPE								
HOUR								
	2012 ADT = 150		ACF = NA					

12A	0	0	0	0	0	0	0	
01A	0	0	0	0	0	0	0	
02A	0	0	0	0	0	0	0	
03A	0	0	0	2	0	0	0	
04A	0	0	0	1	0	0	0	
05A	0	0	0	0	0	0	0	
06A	0	0	0	7	0	0	0	
07A	0	0	9	0	0	0	0	
08A	0	0	7	0	0	0	0	
09A	0	0	8	0	0	0	0	
10A	0	0	6	0	0	0	0	
11A	0	0	8	0	0	0	0	
12P	0	0	5	0	0	0	0	
01P	0	0	6	0	0	0	0	
02P	0	0	9	0	0	0	0	
03P	0	0	10	0	0	0	0	
04P	0	0	6	0	0	0	0	
05P	0	0	14	0	0	0	0	
06P	0	0	7	0	0	0	0	
07P	0	0	6	0	0	0	0	
08P	0	0	10	0	0	0	0	
09P	0	0	2	0	0	0	0	
10P	0	0	2	0	0	0	0	
11P	0	0	3	0	0	0	0	
TOT	0	0	118	10	0	0	0	

STATE OF CONNECTICUT
 DEPARTMENT OF TRANSPORTATION
 BUREAU OF POLICY AND PLANNING
 PLANNING INVENTORY AND DATA

TRAFFIC RECORDER DATA

TOWN OF COLEBROOK	ROUTE							DIRECTION B
OLD COLEBROOK ROAD - EAST OF ROUTE 183	SUN	MON	TUE	WED	THU	FRI	SAT	
DAY								
DATE	0	0	04/17/2012	04/18/2012	0	0	0	
TYPE								
HOUR								
	2012 ADT = 400		ACF = NA					

12A	0	0	0	0	0	0	0	
01A	0	0	0	1	0	0	0	
02A	0	0	0	0	0	0	0	
03A	0	0	0	0	0	0	0	
04A	0	0	2	3	0	0	0	
05A	0	0	9	5	0	0	0	
06A	0	0	25	17	0	0	0	
07A	0	0	26	30	0	0	0	
08A	0	0	25	19	0	0	0	
09A	0	0	15	15	0	0	0	
10A	0	0	18	10	0	0	0	
11A	0	0	20	12	0	0	0	
12P	0	0	14	0	0	0	0	
01P	0	0	18	0	0	0	0	
02P	0	0	21	0	0	0	0	
03P	0	0	37	0	0	0	0	
04P	0	0	43	0	0	0	0	
05P	0	0	33	0	0	0	0	
06P	0	0	27	0	0	0	0	
07P	0	0	11	0	0	0	0	
08P	0	0	10	0	0	0	0	
09P	0	0	12	0	0	0	0	
10P	0	0	7	0	0	0	0	
11P	0	0	8	0	0	0	0	
TOT	0	0	381	112	0	0	0	

STATE OF CONNECTICUT
 DEPARTMENT OF TRANSPORTATION
 BUREAU OF POLICY AND PLANNING
 PLANNING INVENTORY AND DATA

TRAFFIC RECORDER DATA

TOWN OF COLEBROOK

ROUTE 183

DIRECTION B

NE OF ROUTE 182

DAY	SUN	MON	TUE	WED	THU	FRI	SAT
DATE	0	0	04/17/2012	04/18/2012	0	0	0
TYPE							
HOUR							

2012 ADT = 750

ACF = NA

12A	0	0	0	3	0	0	0
01A	0	0	0	0	0	0	0
02A	0	0	0	2	0	0	0
03A	0	0	0	3	0	0	0
04A	0	0	2	4	0	0	0
05A	0	0	15	14	0	0	0
06A	0	0	26	21	0	0	0
07A	0	0	54	59	0	0	0
08A	0	0	50	41	0	0	0
09A	0	0	22	35	0	0	0
10A	0	0	48	59	0	0	0
11A	0	0	48	43	0	0	0
12P	0	0	54	0	0	0	0
01P	0	0	49	0	0	0	0
02P	0	0	49	0	0	0	0
03P	0	0	75	0	0	0	0
04P	0	0	62	0	0	0	0
05P	0	0	49	0	0	0	0
06P	0	0	55	0	0	0	0
07P	0	0	52	0	0	0	0
08P	0	0	22	0	0	0	0
09P	0	0	18	0	0	0	0
10P	0	0	13	0	0	0	0
11P	0	0	6	0	0	0	0
TOT	0	0	769	284	0	0	0

STATE OF CONNECTICUT
 DEPARTMENT OF TRANSPORTATION
 BUREAU OF POLICY AND PLANNING
 PLANNING INVENTORY AND DATA

TRAFFIC RECORDER DATA

TOWN OF COLEBROOK		ROUTE 183						DIRECTION B
NORTH OF ROUTE 182A		SUN	MON	TUE	WED	THU	FRI	SAT
DAY	DATE	0	0	04/17/2012	04/18/2012	0	0	0
TYPE	HOUR	2012 ADT = 1100		ACF = NA				

12A		0	0	0	2	0	0	0
01A		0	0	0	1	0	0	0
02A		0	0	0	3	0	0	0
03A		0	0	0	2	0	0	0
04A		0	0	0	6	0	0	0
05A		0	0	15	15	0	0	0
06A		0	0	46	40	0	0	0
07A		0	0	74	75	0	0	0
08A		0	0	82	79	0	0	0
09A		0	0	43	54	0	0	0
10A		0	0	67	66	0	0	0
11A		0	0	66	75	0	0	0
12P		0	0	84	0	0	0	0
01P		0	0	73	0	0	0	0
02P		0	0	62	0	0	0	0
03P		0	0	90	0	0	0	0
04P		0	0	86	0	0	0	0
05P		0	0	83	0	0	0	0
06P		0	0	86	0	0	0	0
07P		0	0	65	0	0	0	0
08P		0	0	32	0	0	0	0
09P		0	0	35	0	0	0	0
10P		0	0	16	0	0	0	0
11P		0	0	9	0	0	0	0
TOT		0	0	1114	418	0	0	0

STATE OF CONNECTICUT
 DEPARTMENT OF TRANSPORTATION
 BUREAU OF POLICY AND PLANNING
 PLANNING INVENTORY AND DATA

TRAFFIC RECORDER DATA

TOWN OF COLEBROOK		ROUTE 183						DIRECTION B
NW OF PROCK HILL ROAD		SUN	MON	TUE	WED	THU	FRI	SAT
DAY	DATE	0	0	04/17/2012	04/18/2012	0	0	0
TYPE	HOUR	2012 ADT = 550		ACF = NA		*****		
12A		0	0	0	1	0	0	0
01A		0	0	0	1	0	0	0
02A		0	0	0	1	0	0	0
03A		0	0	0	2	0	0	0
04A		0	0	0	3	0	0	0
05A		0	0	14	7	0	0	0
06A		0	0	22	22	0	0	0
07A		0	0	32	31	0	0	0
08A		0	0	42	38	0	0	0
09A		0	0	24	27	0	0	0
10A		0	0	41	31	0	0	0
11A		0	0	28	28	0	0	0
12P		0	0	34	0	0	0	0
01P		0	0	44	0	0	0	0
02P		0	0	40	0	0	0	0
03P		0	0	54	0	0	0	0
04P		0	0	48	0	0	0	0
05P		0	0	40	0	0	0	0
06P		0	0	39	0	0	0	0
07P		0	0	15	0	0	0	0
08P		0	0	16	0	0	0	0
09P		0	0	12	0	0	0	0
10P		0	0	8	0	0	0	0
11P		0	0	6	0	0	0	0
TOT		0	0	559	192	0	0	0

STATE OF CONNECTICUT
DEPARTMENT OF TRANSPORTATION
BUREAU OF POLICY AND PLANNING
PLANNING INVENTORY AND DATA

TRAFFIC RECORDER DATA

TOWN OF COLEBROOK

ROUTE 0044

DIRECTION E

WEST OF MILLBROOK ROAD

DAY	SUN	MON	TUE	WED	THU	FRI	SAT
DATE	0	0	04/17/2012	04/18/2012	04/19/2012	0	0
TYPE							
HOUR							

2012 ADT = 2200 ACF = 0.95

12A	0	0	0	5	7	0	0
01A	0	0	0	5	6	0	0
02A	0	0	0	6	3	0	0
03A	0	0	0	11	6	0	0
04A	0	0	18	18	21	0	0
05A	0	0	32	45	51	0	0
06A	0	0	79	88	0	0	0
07A	0	0	128	130	0	0	0
08A	0	0	155	156	0	0	0
09A	0	0	133	147	0	0	0
10A	0	0	138	142	0	0	0
11A	0	0	120	115	0	0	0
12P	0	0	135	128	0	0	0
01P	0	0	121	155	0	0	0
02P	0	0	163	194	0	0	0
03P	0	0	218	221	0	0	0
04P	0	0	215	216	0	0	0
05P	0	0	203	209	0	0	0
06P	0	0	119	114	0	0	0
07P	0	0	90	93	0	0	0
08P	0	0	69	84	0	0	0
09P	0	0	45	38	0	0	0
10P	0	0	24	25	0	0	0
11P	0	0	33	27	0	0	0
TOT	0	0	2238	2372	94	0	0

STATE OF CONNECTICUT
 DEPARTMENT OF TRANSPORTATION
 BUREAU OF POLICY AND PLANNING
 PLANNING INVENTORY AND DATA

TRAFFIC RECORDER DATA

TOWN OF COLEBROOK		ROUTE 0044						DIRECTION W
WEST OF MILLBROOK ROAD		SUN	MON	TUE	WED	THU	FRI	SAT
DAY	DATE	0	0	04/17/2012	04/18/2012	04/19/2012	0	0
TYPE	HOUR	2012 ADT = 2100		ACF = 0.95				

12A		0	0	0	7	17	0	0
01A		0	0	0	4	7	0	0
02A		0	0	0	5	5	0	0
03A		0	0	0	6	6	0	0
04A		0	0	5	11	13	0	0
05A		0	0	6	36	42	0	0
06A		0	0	100	141	0	0	0
07A		0	0	165	183	0	0	0
08A		0	0	113	146	0	0	0
09A		0	0	137	152	0	0	0
10A		0	0	144	110	0	0	0
11A		0	0	150	153	0	0	0
12P		0	0	130	139	0	0	0
01P		0	0	135	163	0	0	0
02P		0	0	162	178	0	0	0
03P		0	0	151	162	0	0	0
04P		0	0	161	181	0	0	0
05P		0	0	187	197	0	0	0
06P		0	0	128	174	0	0	0
07P		0	0	101	65	0	0	0
08P		0	0	77	69	0	0	0
09P		0	0	73	63	0	0	0
10P		0	0	31	37	0	0	0
11P		0	0	20	18	0	0	0
TOT		0	0	2176	2400	90	0	0

STATE OF CONNECTICUT
 DEPARTMENT OF TRANSPORTATION
 BUREAU OF POLICY AND PLANNING
 PLANNING INVENTORY AND DATA

TRAFFIC RECORDER DATA

TOWN OF COLEBROOK	ROUTE 183							DIRECTION N
SW OF ROUTE 182	SUN	MON	TUE	WED	THU	FRI	SAT	
DAY	0	0	04/17/2012	04/18/2012	04/19/2012	0	0	
DATE	0	0	04/17/2012	04/18/2012	04/19/2012	0	0	
TYPE								
HOUR								
	2012 ADT = 500		ACF = NA					

12A	0	0	0	2	1	0	0	
01A	0	0	0	0	0	0	0	
02A	0	0	0	1	1	0	0	
03A	0	0	0	0	0	0	0	
04A	0	0	0	0	0	0	0	
05A	0	0	0	3	2	0	0	
06A	0	0	23	10	0	0	0	
07A	0	0	25	35	0	0	0	
08A	0	0	22	23	0	0	0	
09A	0	0	15	20	0	0	0	
10A	0	0	35	31	0	0	0	
11A	0	0	37	26	0	0	0	
12P	0	0	32	30	0	0	0	
01P	0	0	27	33	0	0	0	
02P	0	0	38	33	0	0	0	
03P	0	0	57	44	0	0	0	
04P	0	0	47	47	0	0	0	
05P	0	0	48	54	0	0	0	
06P	0	0	43	46	0	0	0	
07P	0	0	36	25	0	0	0	
08P	0	0	18	19	0	0	0	
09P	0	0	16	12	0	0	0	
10P	0	0	15	9	0	0	0	
11P	0	0	5	8	0	0	0	
TOT	0	0	539	511	4	0	0	

STATE OF CONNECTICUT
DEPARTMENT OF TRANSPORTATION
BUREAU OF POLICY AND PLANNING
PLANNING INVENTORY AND DATA

TRAFFIC RECORDER DATA

TOWN OF COLEBROOK

ROUTE 183

DIRECTION S

SW OF ROUTE 182

DAY	SUN	MON	TUE	WED	THU	FRI	SAT
DATE	0	0	04/17/2012	04/18/2012	04/19/2012	0	0
TYPE							
HOUR							

2012 ADT = 550

ACF = NA

12A	0	0	0	3	4	0	0
01A	0	0	0	1	0	0	0
02A	0	0	0	1	1	0	0
03A	0	0	0	2	0	0	0
04A	0	0	0	4	4	0	0
05A	0	0	0	18	16	0	0
06A	0	0	58	39	0	0	0
07A	0	0	52	51	0	0	0
08A	0	0	49	41	0	0	0
09A	0	0	30	32	0	0	0
10A	0	0	38	40	0	0	0
11A	0	0	29	32	0	0	0
12P	0	0	32	30	0	0	0
01P	0	0	30	27	0	0	0
02P	0	0	28	40	0	0	0
03P	0	0	43	42	0	0	0
04P	0	0	40	28	0	0	0
05P	0	0	24	27	0	0	0
06P	0	0	32	25	0	0	0
07P	0	0	31	19	0	0	0
08P	0	0	12	15	0	0	0
09P	0	0	16	5	0	0	0
10P	0	0	8	6	0	0	0
11P	0	0	6	4	0	0	0
TOT	0	0	558	532	25	0	0

STATE OF CONNECTICUT
 DEPARTMENT OF TRANSPORTATION
 BUREAU OF POLICY AND PLANNING
 PLANNING INVENTORY AND DATA

TRAFFIC RECORDER DATA

TOWN OF COLEBROOK

ROUTE 8

DIRECTION N

NORTH OF BEECH HILL ROAD

DAY	SUN	MON	TUE	WED	THU	FRI	SAT
DATE	0	0	04/17/2012	04/18/2012	04/19/2012	0	0
TYPE							
HOUR							

2012 ADT = 1000 ACF = NA

12A	0	0	0	8	4	0	0
01A	0	0	0	2	2	0	0
02A	0	0	0	3	6	0	0
03A	0	0	0	4	6	0	0
04A	0	0	0	4	7	0	0
05A	0	0	0	22	11	0	0
06A	0	0	0	37	42	0	0
07A	0	0	62	58	0	0	0
08A	0	0	64	58	0	0	0
09A	0	0	69	93	0	0	0
10A	0	0	92	88	0	0	0
11A	0	0	84	67	0	0	0
12P	0	0	74	75	0	0	0
01P	0	0	78	66	0	0	0
02P	0	0	77	87	0	0	0
03P	0	0	59	75	0	0	0
04P	0	0	79	90	0	0	0
05P	0	0	80	76	0	0	0
06P	0	0	58	50	0	0	0
07P	0	0	28	34	0	0	0
08P	0	0	32	23	0	0	0
09P	0	0	22	23	0	0	0
10P	0	0	14	18	0	0	0
11P	0	0	15	10	0	0	0
TOT	0	0	987	1071	78	0	0

STATE OF CONNECTICUT
DEPARTMENT OF TRANSPORTATION
BUREAU OF POLICY AND PLANNING
PLANNING INVENTORY AND DATA

TRAFFIC RECORDER DATA

TOWN OF COLEBROOK		ROUTE 8						DIRECTION S
NORTH OF BEECH HILL ROAD		SUN	MON	TUE	WED	THU	FRI	SAT
DAY	DATE	0	0	04/17/2012	04/18/2012	04/19/2012	0	0
TYPE	HOUR	2012 ADT = 1000		ACF = NA				

12A		0	0	0	2	6	0	0
01A		0	0	0	1	7	0	0
02A		0	0	0	5	4	0	0
03A		0	0	0	4	5	0	0
04A		0	0	0	10	9	0	0
05A		0	0	0	23	27	0	0
06A		0	0	0	46	36	0	0
07A		0	0	53	47	0	0	0
08A		0	0	53	53	0	0	0
09A		0	0	52	47	0	0	0
10A		0	0	69	52	0	0	0
11A		0	0	56	60	0	0	0
12P		0	0	49	50	0	0	0
01P		0	0	76	78	0	0	0
02P		0	0	81	90	0	0	0
03P		0	0	84	91	0	0	0
04P		0	0	99	115	0	0	0
05P		0	0	79	80	0	0	0
06P		0	0	71	66	0	0	0
07P		0	0	39	40	0	0	0
08P		0	0	26	26	0	0	0
09P		0	0	36	25	0	0	0
10P		0	0	23	17	0	0	0
11P		0	0	7	16	0	0	0
TOT		0	0	953	1044	94	0	0

STATE OF CONNECTICUT
 DEPARTMENT OF TRANSPORTATION
 BUREAU OF POLICY AND PLANNING
 PLANNING INVENTORY AND DATA

TRAFFIC RECORDER DATA

TOWN OF COLEBROOK	ROUTE 183							DIRECTION B
SE OF PROCK HILL ROAD	SUN	MON	TUE	WED	THU	FRI	SAT	
DAY	0	07/27/2009	07/28/2009	0	0	0	0	
DATE								
TYPE								
HOUR								
	2009 ADT = 950		ACF = NA					

12A	0	0	5	0	0	0	0	
01A	0	0	3	0	0	0	0	
02A	0	0	1	0	0	0	0	
03A	0	0	0	0	0	0	0	
04A	0	0	5	0	0	0	0	
05A	0	12	0	0	0	0	0	
06A	0	48	0	0	0	0	0	
07A	0	62	0	0	0	0	0	
08A	0	98	0	0	0	0	0	
09A	0	71	0	0	0	0	0	
10A	0	56	0	0	0	0	0	
11A	0	61	0	0	0	0	0	
12P	0	65	0	0	0	0	0	
01P	0	56	0	0	0	0	0	
02P	0	75	0	0	0	0	0	
03P	0	83	0	0	0	0	0	
04P	0	94	0	0	0	0	0	
05P	0	94	0	0	0	0	0	
06P	0	60	0	0	0	0	0	
07P	0	48	0	0	0	0	0	
08P	0	30	0	0	0	0	0	
09P	0	23	0	0	0	0	0	
10P	0	18	0	0	0	0	0	
11P	0	10	0	0	0	0	0	
TOT	0	1064	14	0	0	0	0	

STATE OF CONNECTICUT
DEPARTMENT OF TRANSPORTATION
BUREAU OF POLICY AND PLANNING
PLANNING INVENTORY AND DATA

TRAFFIC RECORDER DATA

TOWN OF COLEBROOK

ROUTE 182A

DIRECTION B

NE OF ROUTE 182

DAY	SUN	MON	TUE	WED	THU	FRI	SAT
DATE	0	07/27/2009	07/28/2009	0	0	0	0
TYPE							
HOUR							

2009 ADT = 300

ACF = NA

12A	0	0	0	0	0	0	0
01A	0	0	1	0	0	0	0
02A	0	0	1	0	0	0	0
03A	0	0	0	0	0	0	0
04A	0	0	3	0	0	0	0
05A	0	0	3	0	0	0	0
06A	0	7	0	0	0	0	0
07A	0	26	0	0	0	0	0
08A	0	27	0	0	0	0	0
09A	0	15	0	0	0	0	0
10A	0	22	0	0	0	0	0
11A	0	30	0	0	0	0	0
12P	0	35	0	0	0	0	0
01P	0	17	0	0	0	0	0
02P	0	20	0	0	0	0	0
03P	0	33	0	0	0	0	0
04P	0	33	0	0	0	0	0
05P	0	29	0	0	0	0	0
06P	0	12	0	0	0	0	0
07P	0	17	0	0	0	0	0
08P	0	11	0	0	0	0	0
09P	0	5	0	0	0	0	0
10P	0	2	0	0	0	0	0
11P	0	1	0	0	0	0	0
TOT	0	342	8	0	0	0	0

STATE OF CONNECTICUT
 DEPARTMENT OF TRANSPORTATION
 BUREAU OF POLICY AND PLANNING
 PLANNING INVENTORY AND DATA

TRAFFIC RECORDER DATA

TOWN OF COLEBROOK		ROUTE 182						DIRECTION B
NW OF ROUTE 183	DAY	SUN	MON	TUE	WED	THU	FRI	SAT
DATE		0	07/27/2009	07/28/2009	0	0	0	0
TYPE								
HOUR								
		2009 ADT = 550		ACF = NA				

12A		0	0	5	0	0	0	0
01A		0	0	0	0	0	0	0
02A		0	0	4	0	0	0	0
03A		0	0	0	0	0	0	0
04A		0	0	1	0	0	0	0
05A		0	0	17	0	0	0	0
06A		0	40	0	0	0	0	0
07A		0	53	0	0	0	0	0
08A		0	45	0	0	0	0	0
09A		0	27	0	0	0	0	0
10A		0	38	0	0	0	0	0
11A		0	20	0	0	0	0	0
12P		0	30	0	0	0	0	0
01P		0	31	0	0	0	0	0
02P		0	31	0	0	0	0	0
03P		0	46	0	0	0	0	0
04P		0	50	0	0	0	0	0
05P		0	61	0	0	0	0	0
06P		0	33	0	0	0	0	0
07P		0	34	0	0	0	0	0
08P		0	28	0	0	0	0	0
09P		0	7	0	0	0	0	0
10P		0	14	0	0	0	0	0
11P		0	10	0	0	0	0	0
TOT		0	598	27	0	0	0	0

STATE OF CONNECTICUT
 DEPARTMENT OF TRANSPORTATION
 BUREAU OF POLICY AND PLANNING
 PLANNING INVENTORY AND DATA

TRAFFIC RECORDER DATA

TOWN OF COLEBROOK

ROUTE 183

DIRECTION B

SW OF ROUTE 182

DAY	SUN	MON	TUE	WED	THU	FRI	SAT
DATE	0	07/27/2009	07/28/2009	0	0	0	0
TYPE							
HOUR							

2009 ADT = 1100 ACF = NA

12A	0	0	3	0	0	0	0
01A	0	0	1	0	0	0	0
02A	0	0	2	0	0	0	0
03A	0	0	0	0	0	0	0
04A	0	0	7	0	0	0	0
05A	0	0	21	0	0	0	0
06A	0	60	0	0	0	0	0
07A	0	77	0	0	0	0	0
08A	0	95	0	0	0	0	0
09A	0	68	0	0	0	0	0
10A	0	79	0	0	0	0	0
11A	0	79	0	0	0	0	0
12P	0	80	0	0	0	0	0
01P	0	85	0	0	0	0	0
02P	0	67	0	0	0	0	0
03P	0	101	0	0	0	0	0
04P	0	111	0	0	0	0	0
05P	0	103	0	0	0	0	0
06P	0	59	0	0	0	0	0
07P	0	66	0	0	0	0	0
08P	0	40	0	0	0	0	0
09P	0	26	0	0	0	0	0
10P	0	23	0	0	0	0	0
11P	0	22	0	0	0	0	0
TOT	0	1241	34	0	0	0	0

STATE OF CONNECTICUT
DEPARTMENT OF TRANSPORTATION
BUREAU OF POLICY AND PLANNING
PLANNING INVENTORY AND DATA

TRAFFIC RECORDER DATA

TOWN OF COLEBROOK

ROUTE 183

DIRECTION B

AT WINCHESTER TOWN LINE

DAY	SUN	MON	TUE	WED	THU	FRI	SAT
DATE	0	07/27/2009	07/28/2009	0	0	0	0
TYPE							
HOUR							

2009 ADT = 1200 ACF = NA

12A	0	0	5	0	0	0	0
01A	0	0	1	0	0	0	0
02A	0	0	0	0	0	0	0
03A	0	0	0	0	0	0	0
04A	0	0	6	0	0	0	0
05A	0	0	22	0	0	0	0
06A	0	63	0	0	0	0	0
07A	0	81	0	0	0	0	0
08A	0	98	0	0	0	0	0
09A	0	78	0	0	0	0	0
10A	0	80	0	0	0	0	0
11A	0	85	0	0	0	0	0
12P	0	92	0	0	0	0	0
01P	0	84	0	0	0	0	0
02P	0	71	0	0	0	0	0
03P	0	103	0	0	0	0	0
04P	0	106	0	0	0	0	0
05P	0	100	0	0	0	0	0
06P	0	58	0	0	0	0	0
07P	0	68	0	0	0	0	0
08P	0	40	0	0	0	0	0
09P	0	26	0	0	0	0	0
10P	0	22	0	0	0	0	0
11P	0	22	0	0	0	0	0
TOT	0	1277	34	0	0	0	0

STATE OF CONNECTICUT
 DEPARTMENT OF TRANSPORTATION
 BUREAU OF POLICY AND PLANNING
 PLANNING INVENTORY AND DATA

TRAFFIC RECORDER DATA

TOWN OF COLEBROOK		ROUTE 182						DIRECTION B
WEST OF ROUTE 182A		SUN	MON	TUE	WED	THU	FRI	SAT
DAY	DATE	0	07/27/2009	07/28/2009	0	0	0	0
TYPE		2009 ADT = 700		ACF = NA				
HOUR		*****						
12A		0	0	3	0	0	0	0
01A		0	0	2	0	0	0	0
02A		0	0	4	0	0	0	0
03A		0	0	0	0	0	0	0
04A		0	0	5	0	0	0	0
05A		0	0	16	0	0	0	0
06A		0	37	0	0	0	0	0
07A		0	69	0	0	0	0	0
08A		0	62	0	0	0	0	0
09A		0	34	0	0	0	0	0
10A		0	44	0	0	0	0	0
11A		0	40	0	0	0	0	0
12P		0	58	0	0	0	0	0
01P		0	36	0	0	0	0	0
02P		0	44	0	0	0	0	0
03P		0	64	0	0	0	0	0
04P		0	66	0	0	0	0	0
05P		0	72	0	0	0	0	0
06P		0	36	0	0	0	0	0
07P		0	40	0	0	0	0	0
08P		0	31	0	0	0	0	0
09P		0	12	0	0	0	0	0
10P		0	13	0	0	0	0	0
11P		0	11	0	0	0	0	0
TOT		0	769	30	0	0	0	0

STATE OF CONNECTICUT
 DEPARTMENT OF TRANSPORTATION
 BUREAU OF POLICY AND PLANNING
 PLANNING INVENTORY AND DATA

TRAFFIC RECORDER DATA

TOWN OF COLEBROOK	ROUTE 8							DIRECTION B
AT WINCHESTER TOWN LINE	SUN	MON	TUE	WED	THU	FRI	SAT	
DAY	0	07/20/2009	07/21/2009	07/22/2009	0	0	0	
DATE								
TYPE								
HOUR								
	2009 ADT = 3200		ACF = 0.91					

12A	0	0	20	34	0	0	0	
01A	0	0	13	18	0	0	0	
02A	0	0	19	24	0	0	0	
03A	0	0	12	21	0	0	0	
04A	0	0	32	26	0	0	0	
05A	0	0	70	79	0	0	0	
06A	0	0	148	0	0	0	0	
07A	0	209	192	0	0	0	0	
08A	0	251	200	0	0	0	0	
09A	0	256	226	0	0	0	0	
10A	0	269	230	0	0	0	0	
11A	0	305	232	0	0	0	0	
12P	0	304	230	0	0	0	0	
01P	0	302	290	0	0	0	0	
02P	0	337	272	0	0	0	0	
03P	0	309	278	0	0	0	0	
04P	0	319	275	0	0	0	0	
05P	0	307	250	0	0	0	0	
06P	0	217	199	0	0	0	0	
07P	0	173	170	0	0	0	0	
08P	0	146	106	0	0	0	0	
09P	0	88	96	0	0	0	0	
10P	0	65	64	0	0	0	0	
11P	0	36	47	0	0	0	0	
TOT	0	3893	3671	202	0	0	0	

STATE OF CONNECTICUT
 DEPARTMENT OF TRANSPORTATION
 BUREAU OF POLICY AND PLANNING
 PLANNING INVENTORY AND DATA

TRAFFIC RECORDER DATA

TOWN OF COLEBROOK	ROUTE							DIRECTION B
RIVERTON ROAD - SE OF OLD FORGE ROAD	SUN	MON	TUE	WED	THU	FRI	SAT	
DAY								
DATE	0	07/20/2009	07/21/2009	07/22/2009	0	0	0	
TYPE								
HOUR								
	2009 ADT = 600		ACF = NA					

12A	0	0	2	2	0	0	0	
01A	0	0	0	0	0	0	0	
02A	0	0	0	3	0	0	0	
03A	0	0	1	0	0	0	0	
04A	0	0	4	2	0	0	0	
05A	0	0	16	12	0	0	0	
06A	0	0	34	45	0	0	0	
07A	0	53	51	0	0	0	0	
08A	0	33	38	0	0	0	0	
09A	0	34	38	0	0	0	0	
10A	0	37	19	0	0	0	0	
11A	0	59	38	0	0	0	0	
12P	0	46	34	0	0	0	0	
01P	0	44	40	0	0	0	0	
02P	0	52	27	0	0	0	0	
03P	0	52	34	0	0	0	0	
04P	0	62	53	0	0	0	0	
05P	0	75	56	0	0	0	0	
06P	0	53	32	0	0	0	0	
07P	0	33	26	0	0	0	0	
08P	0	30	18	0	0	0	0	
09P	0	10	11	0	0	0	0	
10P	0	10	7	0	0	0	0	
11P	0	3	13	0	0	0	0	
TOT	0	686	592	64	0	0	0	

STATE OF CONNECTICUT
DEPARTMENT OF TRANSPORTATION
BUREAU OF POLICY AND PLANNING
PLANNING INVENTORY AND DATA

TRAFFIC RECORDER DATA

TOWN OF COLEBROOK	ROUTE							DIRECTION B
BEECH HILL ROAD - EAST OF SIMMONS POND RD	SUN	MON	TUE	WED	THU	FRI	SAT	
DAY								
DATE	0	07/27/2009	07/28/2009	0	0	0	0	
TYPE								
HOUR								
	2009 ADT = 150		ACF = NA					

12A	0	0	1	0	0	0	0	
01A	0	0	0	0	0	0	0	
02A	0	0	0	0	0	0	0	
03A	0	0	0	0	0	0	0	
04A	0	0	3	0	0	0	0	
05A	0	1	0	0	0	0	0	
06A	0	10	0	0	0	0	0	
07A	0	11	0	0	0	0	0	
08A	0	3	0	0	0	0	0	
09A	0	3	0	0	0	0	0	
10A	0	12	0	0	0	0	0	
11A	0	7	0	0	0	0	0	
12P	0	9	0	0	0	0	0	
01P	0	11	0	0	0	0	0	
02P	0	15	0	0	0	0	0	
03P	0	13	0	0	0	0	0	
04P	0	9	0	0	0	0	0	
05P	0	17	0	0	0	0	0	
06P	0	10	0	0	0	0	0	
07P	0	6	0	0	0	0	0	
08P	0	4	0	0	0	0	0	
09P	0	0	0	0	0	0	0	
10P	0	2	0	0	0	0	0	
11P	0	1	0	0	0	0	0	
TOT	0	144	4	0	0	0	0	

STATE OF CONNECTICUT
 DEPARTMENT OF TRANSPORTATION
 BUREAU OF POLICY AND PLANNING
 PLANNING INVENTORY AND DATA

TRAFFIC RECORDER DATA

TOWN OF COLEBROOK	ROUTE							DIRECTION B
ENO HILL ROAD - EAST OF ROUTE 8	SUN	MON	TUE	WED	THU	FRI	SAT	
DAY	0	07/27/2009	07/28/2009	0	0	0	0	
DATE								
TYPE								
HOUR								
	2009 ADT = 100		ACF = NA					

12A	0	0	1	0	0	0	0	
01A	0	0	0	0	0	0	0	
02A	0	0	2	0	0	0	0	
03A	0	0	1	0	0	0	0	
04A	0	5	5	0	0	0	0	
05A	0	4	0	0	0	0	0	
06A	0	7	0	0	0	0	0	
07A	0	6	0	0	0	0	0	
08A	0	9	0	0	0	0	0	
09A	0	7	0	0	0	0	0	
10A	0	2	0	0	0	0	0	
11A	0	7	0	0	0	0	0	
12P	0	9	0	0	0	0	0	
01P	0	12	0	0	0	0	0	
02P	0	11	0	0	0	0	0	
03P	0	9	0	0	0	0	0	
04P	0	9	0	0	0	0	0	
05P	0	7	0	0	0	0	0	
06P	0	9	0	0	0	0	0	
07P	0	7	0	0	0	0	0	
08P	0	6	0	0	0	0	0	
09P	0	1	0	0	0	0	0	
10P	0	1	0	0	0	0	0	
11P	0	1	0	0	0	0	0	
TOT	0	129	9	0	0	0	0	

STATE OF CONNECTICUT
 DEPARTMENT OF TRANSPORTATION
 BUREAU OF POLICY AND PLANNING
 PLANNING INVENTORY AND DATA

TRAFFIC RECORDER DATA

TOWN OF COLEBROOK	ROUTE							DIRECTION B
OLD COLEBROOK ROAD - EAST OF ROUTE 183	SUN	MON	TUE	WED	THU	FRI	SAT	
DAY	0	07/27/2009	07/28/2009	0	0	0	0	
DATE								
TYPE								
HOUR								
	2009 ADT = 350		ACF = NA					

12A	0	0	3	0	0	0	0	
01A	0	0	0	0	0	0	0	
02A	0	0	5	0	0	0	0	
03A	0	0	0	0	0	0	0	
04A	0	0	1	0	0	0	0	
05A	0	0	6	0	0	0	0	
06A	0	18	0	0	0	0	0	
07A	0	31	0	0	0	0	0	
08A	0	25	0	0	0	0	0	
09A	0	23	0	0	0	0	0	
10A	0	19	0	0	0	0	0	
11A	0	13	0	0	0	0	0	
12P	0	22	0	0	0	0	0	
01P	0	24	0	0	0	0	0	
02P	0	22	0	0	0	0	0	
03P	0	32	0	0	0	0	0	
04P	0	27	0	0	0	0	0	
05P	0	36	0	0	0	0	0	
06P	0	20	0	0	0	0	0	
07P	0	24	0	0	0	0	0	
08P	0	11	0	0	0	0	0	
09P	0	6	0	0	0	0	0	
10P	0	9	0	0	0	0	0	
11P	0	8	0	0	0	0	0	
TOT	0	370	15	0	0	0	0	

STATE OF CONNECTICUT
 DEPARTMENT OF TRANSPORTATION
 BUREAU OF POLICY AND PLANNING
 PLANNING INVENTORY AND DATA

TRAFFIC RECORDER DATA

TOWN OF COLEBROOK

ROUTE 183

DIRECTION B

NE OF ROUTE 182

DAY	SUN	MON	TUE	WED	THU	FRI	SAT
DATE	0	07/27/2009	07/28/2009	0	0	0	0
TYPE							
HOUR							

2009 ADT = 850

ACF = NA

12A	0	0	1	0	0	0	0
01A	0	0	1	0	0	0	0
02A	0	0	2	0	0	0	0
03A	0	0	0	0	0	0	0
04A	0	0	5	0	0	0	0
05A	0	0	12	0	0	0	0
06A	0	33	0	0	0	0	0
07A	0	54	0	0	0	0	0
08A	0	73	0	0	0	0	0
09A	0	54	0	0	0	0	0
10A	0	56	0	0	0	0	0
11A	0	63	0	0	0	0	0
12P	0	62	0	0	0	0	0
01P	0	71	0	0	0	0	0
02P	0	51	0	0	0	0	0
03P	0	76	0	0	0	0	0
04P	0	83	0	0	0	0	0
05P	0	72	0	0	0	0	0
06P	0	42	0	0	0	0	0
07P	0	39	0	0	0	0	0
08P	0	24	0	0	0	0	0
09P	0	18	0	0	0	0	0
10P	0	17	0	0	0	0	0
11P	0	11	0	0	0	0	0
TOT	0	899	21	0	0	0	0

STATE OF CONNECTICUT
DEPARTMENT OF TRANSPORTATION
BUREAU OF POLICY AND PLANNING
PLANNING INVENTORY AND DATA

TRAFFIC RECORDER DATA

TOWN OF COLEBROOK		ROUTE 183						DIRECTION B
NORTH OF ROUTE 182A		SUN	MON	TUE	WED	THU	FRI	SAT
DAY	DATE	0	07/27/2009	07/28/2009	0	0	0	0
TYPE	HOUR	2009 ADT = 1300		ACF = NA				

12A		0	0	5	0	0	0	0
01A		0	0	2	0	0	0	0
02A		0	0	1	0	0	0	0
03A		0	0	0	0	0	0	0
04A		0	0	9	0	0	0	0
05A		0	18	13	0	0	0	0
06A		0	49	0	0	0	0	0
07A		0	87	0	0	0	0	0
08A		0	107	0	0	0	0	0
09A		0	77	0	0	0	0	0
10A		0	79	0	0	0	0	0
11A		0	91	0	0	0	0	0
12P		0	109	0	0	0	0	0
01P		0	103	0	0	0	0	0
02P		0	86	0	0	0	0	0
03P		0	110	0	0	0	0	0
04P		0	122	0	0	0	0	0
05P		0	122	0	0	0	0	0
06P		0	69	0	0	0	0	0
07P		0	60	0	0	0	0	0
08P		0	41	0	0	0	0	0
09P		0	35	0	0	0	0	0
10P		0	20	0	0	0	0	0
11P		0	12	0	0	0	0	0
TOT		0	1397	30	0	0	0	0

STATE OF CONNECTICUT
 DEPARTMENT OF TRANSPORTATION
 BUREAU OF POLICY AND PLANNING
 PLANNING INVENTORY AND DATA

TRAFFIC RECORDER DATA

TOWN OF COLEBROOK		ROUTE 183						DIRECTION B
NW OF PROCK HILL ROAD		SUN	MON	TUE	WED	THU	FRI	SAT
DAY	DATE	0	07/27/2009	07/28/2009	0	0	0	0
TYPE	HOUR	2009 ADT = 550		ACF = NA				

12A		0	0	3	0	0	0	0
01A		0	0	2	0	0	0	0
02A		0	0	1	0	0	0	0
03A		0	0	0	0	0	0	0
04A		0	0	2	0	0	0	0
05A		0	8	8	0	0	0	0
06A		0	27	0	0	0	0	0
07A		0	37	0	0	0	0	0
08A		0	38	0	0	0	0	0
09A		0	35	0	0	0	0	0
10A		0	30	0	0	0	0	0
11A		0	42	0	0	0	0	0
12P		0	37	0	0	0	0	0
01P		0	29	0	0	0	0	0
02P		0	45	0	0	0	0	0
03P		0	48	0	0	0	0	0
04P		0	37	0	0	0	0	0
05P		0	60	0	0	0	0	0
06P		0	33	0	0	0	0	0
07P		0	25	0	0	0	0	0
08P		0	16	0	0	0	0	0
09P		0	10	0	0	0	0	0
10P		0	12	0	0	0	0	0
11P		0	6	0	0	0	0	0
TOT		0	575	16	0	0	0	0

STATE OF CONNECTICUT
DEPARTMENT OF TRANSPORTATION
BUREAU OF POLICY AND PLANNING
PLANNING INVENTORY AND DATA

TRAFFIC RECORDER DATA

TOWN OF COLEBROOK		ROUTE 0044						DIRECTION B
WEST OF MILLBROOK ROAD		SUN	MON	TUE	WED	THU	FRI	SAT
DAY	DATE	0	07/27/2009	07/28/2009	0	0	0	0
TYPE	HOUR	2009 ADT = 4300		ACF = 0.94				

12A		0	0	22	0	0	0	0
01A		0	0	14	0	0	0	0
02A		0	0	21	0	0	0	0
03A		0	0	12	0	0	0	0
04A		0	0	52	0	0	0	0
05A		0	0	107	0	0	0	0
06A		0	256	0	0	0	0	0
07A		0	311	0	0	0	0	0
08A		0	286	0	0	0	0	0
09A		0	287	0	0	0	0	0
10A		0	302	0	0	0	0	0
11A		0	295	0	0	0	0	0
12P		0	374	0	0	0	0	0
01P		0	387	0	0	0	0	0
02P		0	354	0	0	0	0	0
03P		0	420	0	0	0	0	0
04P		0	378	0	0	0	0	0
05P		0	301	0	0	0	0	0
06P		0	242	0	0	0	0	0
07P		0	217	0	0	0	0	0
08P		0	191	0	0	0	0	0
09P		0	98	0	0	0	0	0
10P		0	85	0	0	0	0	0
11P		0	62	0	0	0	0	0
TOT		0	4846	228	0	0	0	0

STATE OF CONNECTICUT
DEPARTMENT OF TRANSPORTATION
BUREAU OF POLICY AND PLANNING
PLANNING INVENTORY AND DATA

TRAFFIC RECORDER DATA

TOWN OF COLEBROOK		ROUTE 8						DIRECTION N
NORTH OF BEECH HILL ROAD		SUN	MON	TUE	WED	THU	FRI	SAT
DAY	DATE	0	07/27/2009	07/28/2009	07/29/2009	0	0	0
TYPE	HOUR	2009 ADT = 1300		ACF = NA				

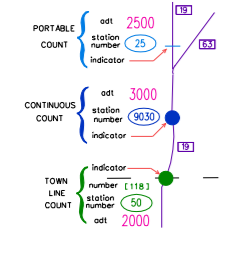
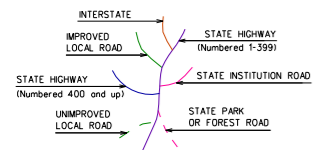
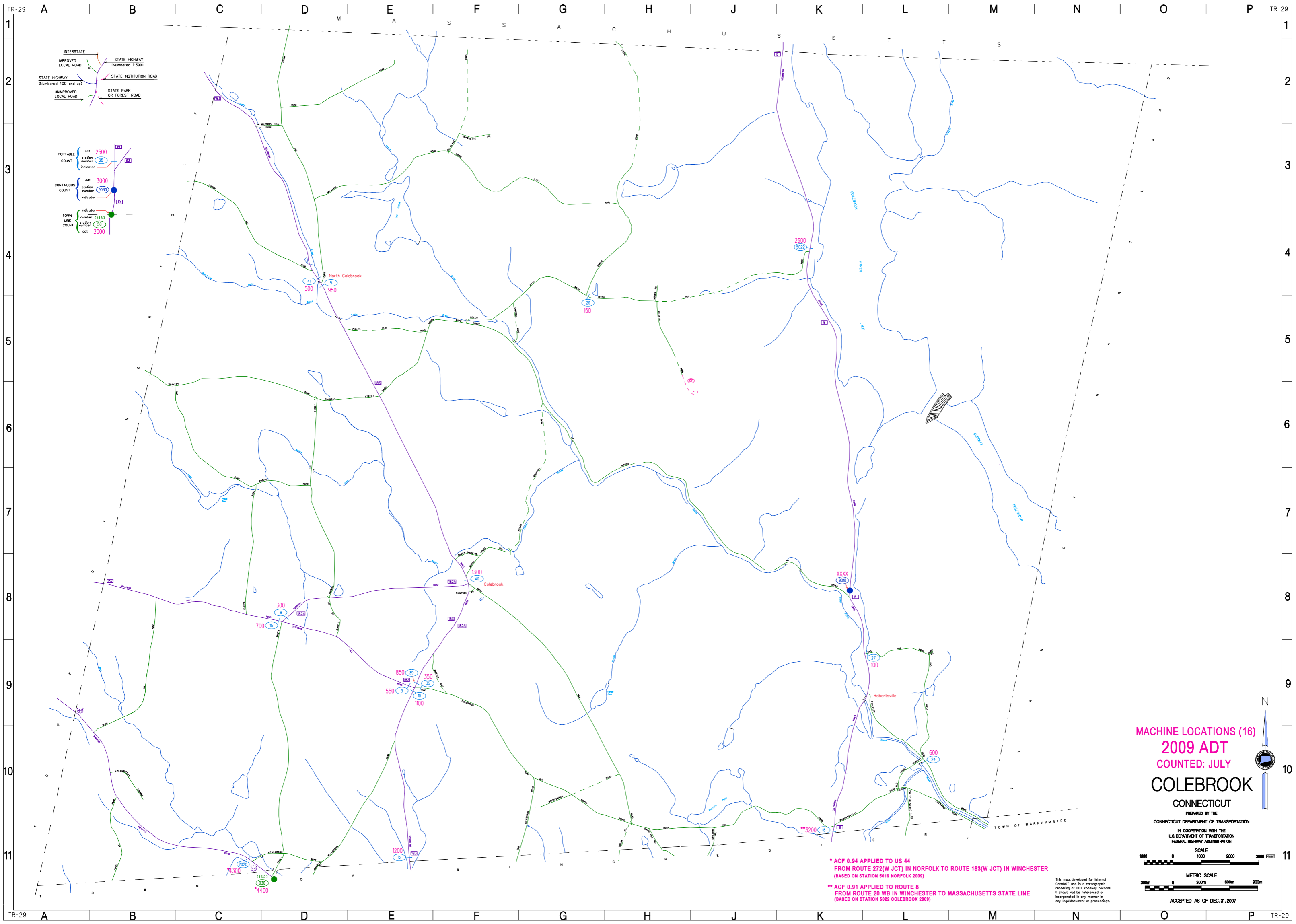
12A		0	0	6	8	0	0	0
01A		0	0	4	9	0	0	0
02A		0	0	2	9	0	0	0
03A		0	0	2	1	0	0	0
04A		0	5	8	11	0	0	0
05A		0	25	24	8	0	0	0
06A		0	49	40	0	0	0	0
07A		0	63	67	0	0	0	0
08A		0	85	74	0	0	0	0
09A		0	106	105	0	0	0	0
10A		0	111	114	0	0	0	0
11A		0	123	125	0	0	0	0
12P		0	144	140	0	0	0	0
01P		0	121	111	0	0	0	0
02P		0	93	123	0	0	0	0
03P		0	102	109	0	0	0	0
04P		0	119	104	0	0	0	0
05P		0	96	101	0	0	0	0
06P		0	61	89	0	0	0	0
07P		0	55	44	0	0	0	0
08P		0	35	60	0	0	0	0
09P		0	31	41	0	0	0	0
10P		0	14	16	0	0	0	0
11P		0	9	8	0	0	0	0
TOT		0	1447	1517	46	0	0	0

STATE OF CONNECTICUT
DEPARTMENT OF TRANSPORTATION
BUREAU OF POLICY AND PLANNING
PLANNING INVENTORY AND DATA

TRAFFIC RECORDER DATA

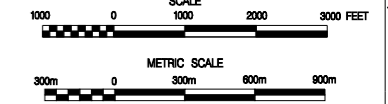
TOWN OF COLEBROOK		ROUTE 8						DIRECTION S
NORTH OF BEECH HILL ROAD		SUN	MON	TUE	WED	THU	FRI	SAT
DAY	DATE	0	07/27/2009	07/28/2009	07/29/2009	0	0	0
TYPE	HOUR	2009 ADT = 1300		ACF = NA				

12A		0	0	11	38	0	0	0
01A		0	0	7	4	0	0	0
02A		0	0	4	5	0	0	0
03A		0	0	5	1	0	0	0
04A		0	11	11	15	0	0	0
05A		0	37	38	28	0	0	0
06A		0	60	53	0	0	0	0
07A		0	90	74	0	0	0	0
08A		0	87	65	0	0	0	0
09A		0	82	75	0	0	0	0
10A		0	96	78	0	0	0	0
11A		0	109	73	0	0	0	0
12P		0	112	85	0	0	0	0
01P		0	127	94	0	0	0	0
02P		0	115	94	0	0	0	0
03P		0	121	113	0	0	0	0
04P		0	134	114	0	0	0	0
05P		0	114	111	0	0	0	0
06P		0	87	84	0	0	0	0
07P		0	64	66	0	0	0	0
08P		0	42	54	0	0	0	0
09P		0	38	44	0	0	0	0
10P		0	22	25	0	0	0	0
11P		0	15	29	0	0	0	0
TOT		0	1563	1407	91	0	0	0



MACHINE LOCATIONS (16)
2009 ADT
COUNTED: JULY
COLEBROOK
CONNECTICUT

PREPARED BY THE
 CONNECTICUT DEPARTMENT OF TRANSPORTATION
 IN COOPERATION WITH THE
 U.S. DEPARTMENT OF TRANSPORTATION
 FEDERAL HIGHWAY ADMINISTRATION



* ACF 0.94 APPLIED TO US 44
 FROM ROUTE 272(W JCT) IN NORFOLK TO ROUTE 183(W JCT) IN WINCHESTER
 (BASED ON STATION 8619 NORFOLK 2009)

** ACF 0.91 APPLIED TO ROUTE 8
 FROM ROUTE 20 WB IN WINCHESTER TO MASSACHUSETTS STATE LINE
 (BASED ON STATION 6022 COLEBROOK 2009)

This map, developed for internal
 ConnDOT use, is a cartographic
 rendering of DOT roadway records.
 It should not be referenced or
 incorporated in any manner in
 any legal document or proceedings.

ACCEPTED AS OF DEC. 31, 2007

STATE OF CONNECTICUT
 DEPARTMENT OF TRANSPORTATION
 BUREAU OF POLICY AND PLANNING
 PLANNING INVENTORY AND DATA

TRAFFIC RECORDER DATA

TOWN OF WINCHESTER

ROUTE 0044

DIRECTION B

SE OF PINNEY STREET

DAY	SUN	MON	TUE	WED	THU	FRI	SAT
DATE	0	0	03/27/2012	03/28/2012	0	0	0
TYPE							
HOUR							

2012 ADT = 4500

ACF = 0.95

12A	0	0	0	27	0	0	0
01A	0	0	0	7	0	0	0
02A	0	0	0	9	0	0	0
03A	0	0	0	19	0	0	0
04A	0	0	0	41	0	0	0
05A	0	0	95	0	0	0	0
06A	0	0	254	0	0	0	0
07A	0	0	346	0	0	0	0
08A	0	0	293	0	0	0	0
09A	0	0	321	0	0	0	0
10A	0	0	252	0	0	0	0
11A	0	0	261	0	0	0	0
12P	0	0	237	0	0	0	0
01P	0	0	268	0	0	0	0
02P	0	0	355	0	0	0	0
03P	0	0	355	0	0	0	0
04P	0	0	436	0	0	0	0
05P	0	0	316	0	0	0	0
06P	0	0	255	0	0	0	0
07P	0	0	144	0	0	0	0
08P	0	0	135	0	0	0	0
09P	0	0	103	0	0	0	0
10P	0	0	72	0	0	0	0
11P	0	0	55	0	0	0	0
TOT	0	0	4553	103	0	0	0

STATE OF CONNECTICUT
DEPARTMENT OF TRANSPORTATION
BUREAU OF POLICY AND PLANNING
PLANNING INVENTORY AND DATA

TRAFFIC RECORDER DATA

TOWN OF WINCHESTER

ROUTE 0044

DIRECTION B

SE OF PINNEY STREET

DAY	SUN	MON	TUE	WED	THU	FRI	SAT
DATE	0	07/27/2009	07/28/2009	0	0	0	0
TYPE							
HOUR							

2009 ADT = 4500 ACF = 0.94

12A	0	0	23	0	0	0	0
01A	0	0	14	0	0	0	0
02A	0	0	20	0	0	0	0
03A	0	0	16	0	0	0	0
04A	0	0	60	0	0	0	0
05A	0	0	115	0	0	0	0
06A	0	0	277	0	0	0	0
07A	0	326	0	0	0	0	0
08A	0	305	0	0	0	0	0
09A	0	306	0	0	0	0	0
10A	0	311	0	0	0	0	0
11A	0	305	0	0	0	0	0
12P	0	383	0	0	0	0	0
01P	0	390	0	0	0	0	0
02P	0	358	0	0	0	0	0
03P	0	433	0	0	0	0	0
04P	0	388	0	0	0	0	0
05P	0	323	0	0	0	0	0
06P	0	251	0	0	0	0	0
07P	0	231	0	0	0	0	0
08P	0	201	0	0	0	0	0
09P	0	108	0	0	0	0	0
10P	0	87	0	0	0	0	0
11P	0	65	0	0	0	0	0
TOT	0	4771	525	0	0	0	0