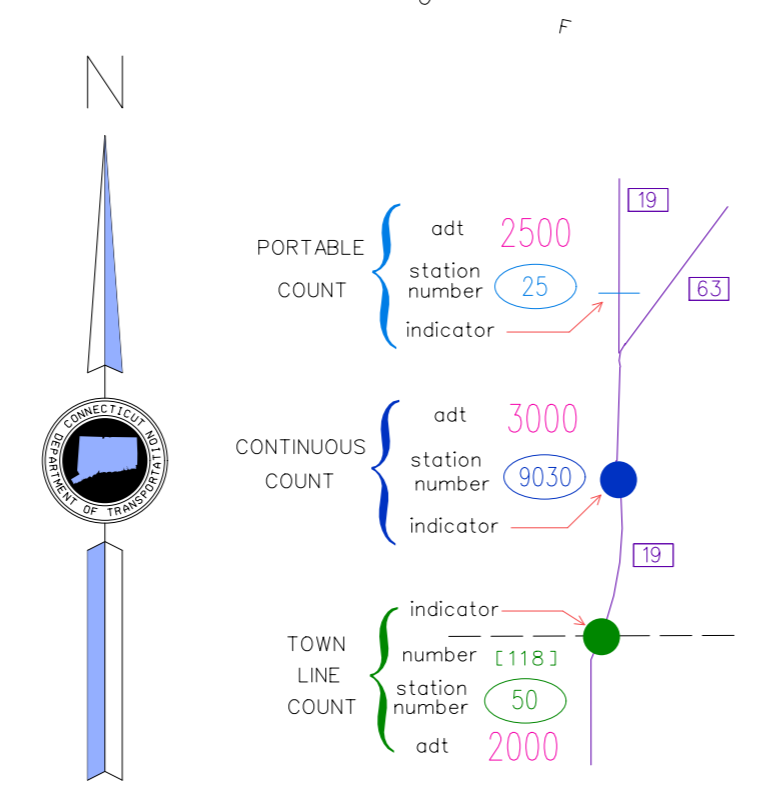


MACHINE LOCATIONS (12)
2013 ADT
COUNTED: AUGUST
CHAPLIN
CONNECTICUT

PREPARED BY THE
 CONNECTICUT DEPARTMENT OF TRANSPORTATION
 IN COOPERATION WITH THE
 U.S. DEPARTMENT OF TRANSPORTATION
 FEDERAL HIGHWAY ADMINISTRATION

SCALE
 1000 0 1000 2000 3000 FEET
 METRIC SCALE
 300m 0 300m 600m 900m

ACCEPTED AS OF DEC. 31, 2011

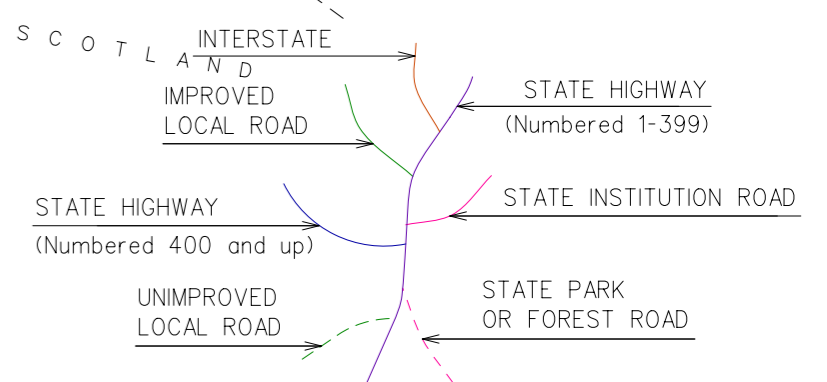


*** ACF 0.94 APPLIED TO US 6 FROM ROUTE 198 IN CHAPLIN TO ROUTE 12 IN KILLINGLY (BASED ON STATION 5011 BROOKLYN 2013)**

**** ACF 0.96 APPLIED TO US 6 FROM ROUTE 66 IN WINDHAM TO ROUTE 198 IN CHAPLIN (BASED ON STATION 5009 CHAPLIN 2013)**

***** ACF 0.97 APPLIED TO ROUTE 198 FROM ROUTE 6 IN CHAPLIN TO US 44 IN EASTFORD (BASED ON STATION 5014 CHAPLIN 2013)**

This map, developed for internal ConnDOT use, is a cartographic rendering of DOT roadway records. It should not be referenced or incorporated in any manner in any legal document or proceedings.



STATE OF CONNECTICUT
DEPARTMENT OF TRANSPORTATION
BUREAU OF POLICY AND PLANNING
PLANNING INVENTORY AND DATA

TRAFFIC RECORDER DATA

TOWN OF CHAPLIN		ROUTE 198						DIRECTION B
NE OF PUMPKIN HILL ROAD CON		SUN	MON	TUE	WED	THU	FRI	SAT
DAY	DATE	0	0	0	08/07/2013	08/08/2013	0	0
TYPE	HOUR	2013 ADT = 2100		ACF = 0.97		*****		
12A		0	0	0	0	15	0	0
01A		0	0	0	0	14	0	0
02A		0	0	0	0	2	0	0
03A		0	0	0	0	6	0	0
04A		0	0	0	0	4	0	0
05A		0	0	0	0	38	0	0
06A		0	0	0	109	0	0	0
07A		0	0	0	128	0	0	0
08A		0	0	0	137	0	0	0
09A		0	0	0	128	0	0	0
10A		0	0	0	119	0	0	0
11A		0	0	0	154	0	0	0
12P		0	0	0	164	0	0	0
01P		0	0	0	161	0	0	0
02P		0	0	0	165	0	0	0
03P		0	0	0	214	0	0	0
04P		0	0	0	179	0	0	0
05P		0	0	0	187	0	0	0
06P		0	0	0	125	0	0	0
07P		0	0	0	94	0	0	0
08P		0	0	0	83	0	0	0
09P		0	0	0	44	0	0	0
10P		0	0	0	28	0	0	0
11P		0	0	0	20	0	0	0
TOT		0	0	0	2239	79	0	0

STATE OF CONNECTICUT
DEPARTMENT OF TRANSPORTATION
BUREAU OF POLICY AND PLANNING
PLANNING INVENTORY AND DATA

TRAFFIC RECORDER DATA

TOWN OF CHAPLIN		ROUTE 198						DIRECTION B
NORTH OF US 6		SUN	MON	TUE	WED	THU	FRI	SAT
DAY	DATE	0	0	08/06/2013	08/07/2013	0	0	0
TYPE	HOUR	2013 ADT = 4100		ACF = 0.97		*****		
	12A	0	0	0	31	0	0	0
	01A	0	0	0	14	0	0	0
	02A	0	0	0	11	0	0	0
	03A	0	0	0	9	0	0	0
	04A	0	0	0	23	0	0	0
	05A	0	0	0	100	0	0	0
	06A	0	0	0	201	0	0	0
	07A	0	0	0	242	0	0	0
	08A	0	0	0	270	0	0	0
	09A	0	0	0	245	0	0	0
	10A	0	0	265	0	0	0	0
	11A	0	0	243	0	0	0	0
	12P	0	0	288	0	0	0	0
	01P	0	0	314	0	0	0	0
	02P	0	0	327	0	0	0	0
	03P	0	0	373	0	0	0	0
	04P	0	0	380	0	0	0	0
	05P	0	0	369	0	0	0	0
	06P	0	0	267	0	0	0	0
	07P	0	0	211	0	0	0	0
	08P	0	0	190	0	0	0	0
	09P	0	0	97	0	0	0	0
	10P	0	0	67	0	0	0	0
	11P	0	0	39	0	0	0	0
	TOT	0	0	3430	1146	0	0	0

STATE OF CONNECTICUT
DEPARTMENT OF TRANSPORTATION
BUREAU OF POLICY AND PLANNING
PLANNING INVENTORY AND DATA

TRAFFIC RECORDER DATA

TOWN OF CHAPLIN

ROUTE 6

DIRECTION B

SW OF ROUTE 198

DAY	SUN	MON	TUE	WED	THU	FRI	SAT
DATE	0	0	08/06/2013	08/07/2013	0	0	0
TYPE							
HOUR							

2013 ADT = 12600

ACF = 0.96

12A	0	0	0	83	0	0	0
01A	0	0	0	40	0	0	0
02A	0	0	0	69	0	0	0
03A	0	0	0	41	0	0	0
04A	0	0	0	123	0	0	0
05A	0	0	0	311	0	0	0
06A	0	0	0	657	0	0	0
07A	0	0	0	909	0	0	0
08A	0	0	0	978	0	0	0
09A	0	0	798	858	0	0	0
10A	0	0	781	0	0	0	0
11A	0	0	824	0	0	0	0
12P	0	0	884	0	0	0	0
01P	0	0	878	0	0	0	0
02P	0	0	959	0	0	0	0
03P	0	0	1091	0	0	0	0
04P	0	0	1226	0	0	0	0
05P	0	0	1070	0	0	0	0
06P	0	0	763	0	0	0	0
07P	0	0	598	0	0	0	0
08P	0	0	500	0	0	0	0
09P	0	0	305	0	0	0	0
10P	0	0	218	0	0	0	0
11P	0	0	144	0	0	0	0
TOT	0	0	11039	4069	0	0	0

STATE OF CONNECTICUT
DEPARTMENT OF TRANSPORTATION
BUREAU OF POLICY AND PLANNING
PLANNING INVENTORY AND DATA

TRAFFIC RECORDER DATA

TOWN OF CHAPLIN		ROUTE 198						DIRECTION B
NORTH OF RIDGE ROAD		SUN	MON	TUE	WED	THU	FRI	SAT
DAY	DATE	0	0	0	08/07/2013	08/08/2013	0	0
TYPE	HOUR	2013 ADT = 3200		ACF = 0.97		*****		
12A		0	0	0	0	28	0	0
01A		0	0	0	0	15	0	0
02A		0	0	0	0	6	0	0
03A		0	0	0	0	8	0	0
04A		0	0	0	0	9	0	0
05A		0	0	0	0	67	0	0
06A		0	0	0	157	0	0	0
07A		0	0	0	194	0	0	0
08A		0	0	0	217	0	0	0
09A		0	0	0	198	0	0	0
10A		0	0	0	190	0	0	0
11A		0	0	0	229	0	0	0
12P		0	0	0	252	0	0	0
01P		0	0	0	256	0	0	0
02P		0	0	0	251	0	0	0
03P		0	0	0	313	0	0	0
04P		0	0	0	296	0	0	0
05P		0	0	0	266	0	0	0
06P		0	0	0	204	0	0	0
07P		0	0	0	158	0	0	0
08P		0	0	0	136	0	0	0
09P		0	0	0	85	0	0	0
10P		0	0	0	52	0	0	0
11P		0	0	0	28	0	0	0
TOT		0	0	0	3482	133	0	0

STATE OF CONNECTICUT
 DEPARTMENT OF TRANSPORTATION
 BUREAU OF POLICY AND PLANNING
 PLANNING INVENTORY AND DATA

TRAFFIC RECORDER DATA

TOWN OF CHAPLIN

ROUTE 198

DIRECTION B

SOUTH OF NORTH BEAR HILL ROAD

DAY	SUN	MON	TUE	WED	THU	FRI	SAT
DATE	0	0	0	08/07/2013	08/08/2013	0	0
TYPE							
HOUR							

2013 ADT = 2600 ACF = 0.97

12A	0	0	0	0	24	0	0
01A	0	0	0	0	14	0	0
02A	0	0	0	0	3	0	0
03A	0	0	0	0	7	0	0
04A	0	0	0	0	6	0	0
05A	0	0	0	0	54	0	0
06A	0	0	0	126	0	0	0
07A	0	0	0	156	0	0	0
08A	0	0	0	183	0	0	0
09A	0	0	0	170	0	0	0
10A	0	0	0	157	0	0	0
11A	0	0	0	189	0	0	0
12P	0	0	0	210	0	0	0
01P	0	0	0	213	0	0	0
02P	0	0	0	199	0	0	0
03P	0	0	0	258	0	0	0
04P	0	0	0	234	0	0	0
05P	0	0	0	220	0	0	0
06P	0	0	0	162	0	0	0
07P	0	0	0	123	0	0	0
08P	0	0	0	114	0	0	0
09P	0	0	0	72	0	0	0
10P	0	0	0	48	0	0	0
11P	0	0	0	23	0	0	0
TOT	0	0	0	2857	108	0	0

STATE OF CONNECTICUT
 DEPARTMENT OF TRANSPORTATION
 BUREAU OF POLICY AND PLANNING
 PLANNING INVENTORY AND DATA

TRAFFIC RECORDER DATA

TOWN OF CHAPLIN	ROUTE 198							DIRECTION B
AT EASTFORD TOWN LINE	SUN	MON	TUE	WED	THU	FRI	SAT	
DAY	0	0	0	08/07/2013	08/08/2013	0	0	
DATE								
TYPE								
HOUR								
	2013 ADT = 1800		ACF = 0.97					

12A	0	0	0	0	15	0	0	
01A	0	0	0	0	12	0	0	
02A	0	0	0	0	2	0	0	
03A	0	0	0	0	6	0	0	
04A	0	0	0	0	2	0	0	
05A	0	0	0	0	44	0	0	
06A	0	0	0	0	101	0	0	
07A	0	0	0	117	0	0	0	
08A	0	0	0	123	0	0	0	
09A	0	0	0	105	0	0	0	
10A	0	0	0	101	0	0	0	
11A	0	0	0	134	0	0	0	
12P	0	0	0	144	0	0	0	
01P	0	0	0	140	0	0	0	
02P	0	0	0	145	0	0	0	
03P	0	0	0	199	0	0	0	
04P	0	0	0	148	0	0	0	
05P	0	0	0	149	0	0	0	
06P	0	0	0	109	0	0	0	
07P	0	0	0	73	0	0	0	
08P	0	0	0	69	0	0	0	
09P	0	0	0	49	0	0	0	
10P	0	0	0	24	0	0	0	
11P	0	0	0	21	0	0	0	
TOT	0	0	0	1850	182	0	0	

STATE OF CONNECTICUT
DEPARTMENT OF TRANSPORTATION
BUREAU OF POLICY AND PLANNING
PLANNING INVENTORY AND DATA

TRAFFIC RECORDER DATA

TOWN OF CHAPLIN

ROUTE

DIRECTION B

CHAPLIN STREET - NW OF ROUTE 198

DAY	SUN	MON	TUE	WED	THU	FRI	SAT
DATE	0	0	0	08/07/2013	08/08/2013	0	0
TYPE							
HOUR							

2013 ADT = 450

ACF = NA

12A	0	0	0	0	2	0	0
01A	0	0	0	0	0	0	0
02A	0	0	0	0	1	0	0
03A	0	0	0	0	4	0	0
04A	0	0	0	0	3	0	0
05A	0	0	0	0	10	0	0
06A	0	0	0	20	0	0	0
07A	0	0	0	26	0	0	0
08A	0	0	0	23	0	0	0
09A	0	0	0	21	0	0	0
10A	0	0	0	22	0	0	0
11A	0	0	0	29	0	0	0
12P	0	0	0	36	0	0	0
01P	0	0	0	34	0	0	0
02P	0	0	0	41	0	0	0
03P	0	0	0	36	0	0	0
04P	0	0	0	35	0	0	0
05P	0	0	0	42	0	0	0
06P	0	0	0	30	0	0	0
07P	0	0	0	24	0	0	0
08P	0	0	0	14	0	0	0
09P	0	0	0	9	0	0	0
10P	0	0	0	6	0	0	0
11P	0	0	0	7	0	0	0
TOT	0	0	0	455	20	0	0

STATE OF CONNECTICUT
DEPARTMENT OF TRANSPORTATION
BUREAU OF POLICY AND PLANNING
PLANNING INVENTORY AND DATA

TRAFFIC RECORDER DATA

TOWN OF CHAPLIN	ROUTE							DIRECTION B
NATCHAUG STREET - NE OF ROUTE 198	SUN	MON	TUE	WED	THU	FRI	SAT	
DAY								
DATE	0	0	0	08/07/2013	08/08/2013	0	0	
TYPE								
HOUR								
	2013 ADT = 150		ACF = NA					

12A	0	0	0	0	0	0	0	
01A	0	0	0	0	1	0	0	
02A	0	0	0	0	0	0	0	
03A	0	0	0	0	0	0	0	
04A	0	0	0	0	1	0	0	
05A	0	0	0	0	1	0	0	
06A	0	0	0	0	9	0	0	
07A	0	0	0	11	0	0	0	
08A	0	0	0	9	0	0	0	
09A	0	0	0	7	0	0	0	
10A	0	0	0	9	0	0	0	
11A	0	0	0	11	0	0	0	
12P	0	0	0	8	0	0	0	
01P	0	0	0	13	0	0	0	
02P	0	0	0	13	0	0	0	
03P	0	0	0	14	0	0	0	
04P	0	0	0	12	0	0	0	
05P	0	0	0	21	0	0	0	
06P	0	0	0	16	0	0	0	
07P	0	0	0	7	0	0	0	
08P	0	0	0	11	0	0	0	
09P	0	0	0	2	0	0	0	
10P	0	0	0	0	0	0	0	
11P	0	0	0	1	0	0	0	
TOT	0	0	0	165	12	0	0	

STATE OF CONNECTICUT
 DEPARTMENT OF TRANSPORTATION
 BUREAU OF POLICY AND PLANNING
 PLANNING INVENTORY AND DATA

TRAFFIC RECORDER DATA

TOWN OF CHAPLIN	ROUTE 6							DIRECTION E
AT HAMPTON TOWN LINE	SUN	MON	TUE	WED	THU	FRI	SAT	
DAY	0	0	0	08/07/2013	08/08/2013	0	0	
DATE								
TYPE								
HOUR								
	2013 ADT = 4400		ACF = 0.94					

12A	0	0	0	0	34	0	0	
01A	0	0	0	0	12	0	0	
02A	0	0	0	0	16	0	0	
03A	0	0	0	0	18	0	0	
04A	0	0	0	0	70	0	0	
05A	0	0	0	0	157	0	0	
06A	0	0	0	0	293	0	0	
07A	0	0	0	0	436	0	0	
08A	0	0	0	437	0	0	0	
09A	0	0	0	327	0	0	0	
10A	0	0	0	312	0	0	0	
11A	0	0	0	311	0	0	0	
12P	0	0	0	318	0	0	0	
01P	0	0	0	287	0	0	0	
02P	0	0	0	288	0	0	0	
03P	0	0	0	385	0	0	0	
04P	0	0	0	301	0	0	0	
05P	0	0	0	288	0	0	0	
06P	0	0	0	226	0	0	0	
07P	0	0	0	168	0	0	0	
08P	0	0	0	141	0	0	0	
09P	0	0	0	107	0	0	0	
10P	0	0	0	76	0	0	0	
11P	0	0	0	48	0	0	0	
TOT	0	0	0	4020	1036	0	0	

STATE OF CONNECTICUT
DEPARTMENT OF TRANSPORTATION
BUREAU OF POLICY AND PLANNING
PLANNING INVENTORY AND DATA

TRAFFIC RECORDER DATA

TOWN OF CHAPLIN	ROUTE 6							DIRECTION W
AT HAMPTON TOWN LINE	SUN	MON	TUE	WED	THU	FRI	SAT	
DAY	0	0	0	08/07/2013	08/08/2013	0	0	
DATE								
TYPE								
HOUR								
	2013 ADT = 4300		ACF = 0.94					

12A	0	0	0	0	46	0	0	
01A	0	0	0	0	33	0	0	
02A	0	0	0	0	14	0	0	
03A	0	0	0	0	16	0	0	
04A	0	0	0	0	25	0	0	
05A	0	0	0	0	62	0	0	
06A	0	0	0	0	171	0	0	
07A	0	0	0	0	246	0	0	
08A	0	0	0	302	0	0	0	
09A	0	0	0	283	0	0	0	
10A	0	0	0	266	0	0	0	
11A	0	0	0	274	0	0	0	
12P	0	0	0	244	0	0	0	
01P	0	0	0	332	0	0	0	
02P	0	0	0	336	0	0	0	
03P	0	0	0	424	0	0	0	
04P	0	0	0	537	0	0	0	
05P	0	0	0	472	0	0	0	
06P	0	0	0	295	0	0	0	
07P	0	0	0	199	0	0	0	
08P	0	0	0	146	0	0	0	
09P	0	0	0	138	0	0	0	
10P	0	0	0	75	0	0	0	
11P	0	0	0	49	0	0	0	
TOT	0	0	0	4372	613	0	0	

STATE OF CONNECTICUT
DEPARTMENT OF TRANSPORTATION
BUREAU OF POLICY AND PLANNING
PLANNING INVENTORY AND DATA

TRAFFIC RECORDER DATA

TOWN OF CHAPLIN	ROUTE 6							DIRECTION E
EAST OF ROUTE 198	SUN	MON	TUE	WED	THU	FRI	SAT	
DAY	0	0	0	08/07/2013	08/08/2013	0	0	
DATE	0	0	0	08/07/2013	08/08/2013	0	0	
TYPE								
HOUR								
	2013 ADT = 4500		ACF = 0.94					

12A	0	0	0	0	26	0	0	
01A	0	0	0	0	18	0	0	
02A	0	0	0	0	12	0	0	
03A	0	0	0	0	24	0	0	
04A	0	0	0	0	87	0	0	
05A	0	0	0	121	173	0	0	
06A	0	0	0	349	305	0	0	
07A	0	0	0	456	460	0	0	
08A	0	0	0	455	427	0	0	
09A	0	0	0	326	348	0	0	
10A	0	0	0	341	0	0	0	
11A	0	0	0	307	0	0	0	
12P	0	0	0	325	0	0	0	
01P	0	0	0	306	0	0	0	
02P	0	0	0	301	0	0	0	
03P	0	0	0	375	0	0	0	
04P	0	0	0	306	0	0	0	
05P	0	0	0	276	0	0	0	
06P	0	0	0	242	0	0	0	
07P	0	0	0	165	0	0	0	
08P	0	0	0	147	0	0	0	
09P	0	0	0	98	0	0	0	
10P	0	0	0	82	0	0	0	
11P	0	0	0	51	0	0	0	
TOT	0	0	0	5029	1880	0	0	

STATE OF CONNECTICUT
 DEPARTMENT OF TRANSPORTATION
 BUREAU OF POLICY AND PLANNING
 PLANNING INVENTORY AND DATA

TRAFFIC RECORDER DATA

TOWN OF CHAPLIN
 EAST OF ROUTE 198
 DAY
 DATE
 TYPE
 HOUR

ROUTE 6

DIRECTION W

SUN	MON	TUE	WED	THU	FRI	SAT
0	0	08/06/2013	08/07/2013	08/08/2013	0	0

2013 ADT = 4400 ACF = 0.94

12A	0	0	0	36	48	0	0
01A	0	0	0	18	33	0	0
02A	0	0	0	32	16	0	0
03A	0	0	0	9	15	0	0
04A	0	0	0	32	19	0	0
05A	0	0	0	61	60	0	0
06A	0	0	0	160	163	0	0
07A	0	0	0	232	238	0	0
08A	0	0	0	299	268	0	0
09A	0	0	0	281	220	0	0
10A	0	0	267	270	0	0	0
11A	0	0	286	280	0	0	0
12P	0	0	289	272	0	0	0
01P	0	0	313	337	0	0	0
02P	0	0	321	341	0	0	0
03P	0	0	427	447	0	0	0
04P	0	0	549	557	0	0	0
05P	0	0	502	482	0	0	0
06P	0	0	291	324	0	0	0
07P	0	0	225	226	0	0	0
08P	0	0	193	153	0	0	0
09P	0	0	130	153	0	0	0
10P	0	0	79	82	0	0	0
11P	0	0	64	48	0	0	0
TOT	0	0	3936	5132	1080	0	0

STATE OF CONNECTICUT
DEPARTMENT OF TRANSPORTATION
BUREAU OF POLICY AND PLANNING
PLANNING INVENTORY AND DATA

TRAFFIC RECORDER DATA

TOWN OF CHAPLIN		ROUTE 6						DIRECTION N
NE OF OLD WILLIMANTIC ROAD		SUN	MON	TUE	WED	THU	FRI	SAT
DAY	DATE	0	0	08/13/2013	08/14/2013	08/15/2013	0	0
TYPE	HOUR	2013 ADT = 6900		ACF = NA		*****		
12A		0	0	0	66	78	0	0
01A		0	0	0	27	30	0	0
02A		0	0	0	21	21	0	0
03A		0	0	28	20	23	0	0
04A		0	0	40	31	40	0	0
05A		0	0	75	88	0	0	0
06A		0	0	216	199	0	0	0
07A		0	0	292	308	0	0	0
08A		0	0	346	398	0	0	0
09A		0	0	346	366	0	0	0
10A		0	0	387	359	0	0	0
11A		0	0	443	431	0	0	0
12P		0	0	430	476	0	0	0
01P		0	0	454	488	0	0	0
02P		0	0	519	492	0	0	0
03P		0	0	620	643	0	0	0
04P		0	0	743	747	0	0	0
05P		0	0	810	742	0	0	0
06P		0	0	507	499	0	0	0
07P		0	0	313	381	0	0	0
08P		0	0	277	320	0	0	0
09P		0	0	192	227	0	0	0
10P		0	0	112	176	0	0	0
11P		0	0	83	78	0	0	0
TOT		0	0	7233	7583	192	0	0

STATE OF CONNECTICUT
DEPARTMENT OF TRANSPORTATION
BUREAU OF POLICY AND PLANNING
PLANNING INVENTORY AND DATA

TRAFFIC RECORDER DATA

TOWN OF CHAPLIN		ROUTE 6						DIRECTION S
NE OF OLD WILLIMANTIC ROAD		SUN	MON	TUE	WED	THU	FRI	SAT
DAY	DATE	0	0	08/13/2013	08/14/2013	08/15/2013	0	0
TYPE	HOUR	2013 ADT = 6900		ACF = NA				

12A		0	0	0	27	45	0	0
01A		0	0	0	22	23	0	0
02A		0	0	0	17	16	0	0
03A		0	0	0	21	25	0	0
04A		0	0	78	81	0	0	0
05A		0	0	232	234	0	0	0
06A		0	0	495	512	0	0	0
07A		0	0	632	636	0	0	0
08A		0	0	628	594	0	0	0
09A		0	0	507	513	0	0	0
10A		0	0	450	475	0	0	0
11A		0	0	462	439	0	0	0
12P		0	0	457	464	0	0	0
01P		0	0	472	459	0	0	0
02P		0	0	512	497	0	0	0
03P		0	0	490	545	0	0	0
04P		0	0	455	549	0	0	0
05P		0	0	421	470	0	0	0
06P		0	0	360	347	0	0	0
07P		0	0	230	262	0	0	0
08P		0	0	203	196	0	0	0
09P		0	0	135	136	0	0	0
10P		0	0	92	86	0	0	0
11P		0	0	59	57	0	0	0
TOT		0	0	7370	7639	109	0	0

STATE OF CONNECTICUT
DEPARTMENT OF TRANSPORTATION
BUREAU OF POLICY AND PLANNING
PLANNING INVENTORY AND DATA

TRAFFIC RECORDER DATA

TOWN OF CHAPLIN		ROUTE 198						DIRECTION N
NORTH OF BEDLAM ROAD		SUN	MON	TUE	WED	THU	FRI	SAT
DAY	DATE	0	10/21/2013	10/22/2013	10/23/2013	0	0	0
TYPE	HOUR	2013 ADT = 2000		ACF = NA				

12A		0	0	15	16	0	0	0
01A		0	0	7	8	0	0	0
02A		0	0	0	2	0	0	0
03A		0	0	3	6	0	0	0
04A		0	0	5	4	0	0	0
05A		0	18	18	0	0	0	0
06A		0	83	72	0	0	0	0
07A		0	91	107	0	0	0	0
08A		0	104	99	0	0	0	0
09A		0	88	92	0	0	0	0
10A		0	116	102	0	0	0	0
11A		0	118	120	0	0	0	0
12P		0	109	111	0	0	0	0
01P		0	138	128	0	0	0	0
02P		0	160	168	0	0	0	0
03P		0	204	180	0	0	0	0
04P		0	193	228	0	0	0	0
05P		0	196	211	0	0	0	0
06P		0	141	140	0	0	0	0
07P		0	101	85	0	0	0	0
08P		0	81	90	0	0	0	0
09P		0	56	61	0	0	0	0
10P		0	27	30	0	0	0	0
11P		0	16	13	0	0	0	0
TOT		0	2040	2085	36	0	0	0

STATE OF CONNECTICUT
DEPARTMENT OF TRANSPORTATION
BUREAU OF POLICY AND PLANNING
PLANNING INVENTORY AND DATA

TRAFFIC RECORDER DATA

TOWN OF CHAPLIN		ROUTE 198						DIRECTION S
NORTH OF BEDLAM ROAD		SUN	MON	TUE	WED	THU	FRI	SAT
DAY	DATE	0	10/21/2013	10/22/2013	10/23/2013	0	0	0
TYPE	HOUR	2013 ADT = 2000		ACF = NA				

12A		0	0	8	11	0	0	0
01A		0	0	3	9	0	0	0
02A		0	0	6	5	0	0	0
03A		0	0	7	3	0	0	0
04A		0	0	20	16	0	0	0
05A		0	57	56	0	0	0	0
06A		0	138	148	0	0	0	0
07A		0	188	173	0	0	0	0
08A		0	169	197	0	0	0	0
09A		0	130	123	0	0	0	0
10A		0	121	127	0	0	0	0
11A		0	108	114	0	0	0	0
12P		0	117	118	0	0	0	0
01P		0	118	137	0	0	0	0
02P		0	121	132	0	0	0	0
03P		0	185	178	0	0	0	0
04P		0	171	154	0	0	0	0
05P		0	149	138	0	0	0	0
06P		0	94	112	0	0	0	0
07P		0	68	45	0	0	0	0
08P		0	38	38	0	0	0	0
09P		0	33	29	0	0	0	0
10P		0	12	12	0	0	0	0
11P		0	12	11	0	0	0	0
TOT		0	2029	2086	44	0	0	0

STATE OF CONNECTICUT
 DEPARTMENT OF TRANSPORTATION
 BUREAU OF POLICY AND PLANNING
 PLANNING INVENTORY AND DATA

TRAFFIC RECORDER DATA

TOWN OF CHAPLIN	ROUTE 198							DIRECTION B
NE OF PUMPKIN HILL ROAD CON	SUN	MON	TUE	WED	THU	FRI	SAT	
DAY	0	05/17/2010	05/18/2010	0	0	0	0	
DATE								
TYPE								
HOUR								
	2010 ADT = 2400		ACF = NA					

12A	0	0	17	0	0	0	0	
01A	0	0	6	0	0	0	0	
02A	0	0	5	0	0	0	0	
03A	0	0	4	0	0	0	0	
04A	0	13	0	0	0	0	0	
05A	0	53	0	0	0	0	0	
06A	0	119	0	0	0	0	0	
07A	0	194	0	0	0	0	0	
08A	0	168	0	0	0	0	0	
09A	0	146	0	0	0	0	0	
10A	0	146	0	0	0	0	0	
11A	0	150	0	0	0	0	0	
12P	0	121	0	0	0	0	0	
01P	0	155	0	0	0	0	0	
02P	0	180	0	0	0	0	0	
03P	0	215	0	0	0	0	0	
04P	0	215	0	0	0	0	0	
05P	0	222	0	0	0	0	0	
06P	0	175	0	0	0	0	0	
07P	0	110	0	0	0	0	0	
08P	0	96	0	0	0	0	0	
09P	0	48	0	0	0	0	0	
10P	0	28	0	0	0	0	0	
11P	0	14	0	0	0	0	0	
TOT	0	2568	32	0	0	0	0	

STATE OF CONNECTICUT
DEPARTMENT OF TRANSPORTATION
BUREAU OF POLICY AND PLANNING
PLANNING INVENTORY AND DATA

TRAFFIC RECORDER DATA

TOWN OF CHAPLIN

ROUTE 198

DIRECTION B

NORTH OF US 6

DAY

SUN

MON

TUE

WED

THU

FRI

SAT

DATE

0

05/24/2010

05/25/2010

0

0

0

0

TYPE

HOUR

2010 ADT = 4500

ACF = NA

DAY	SUN	MON	TUE	WED	THU	FRI	SAT
12A	0	0	37	0	0	0	0
01A	0	0	10	0	0	0	0
02A	0	0	16	0	0	0	0
03A	0	0	7	0	0	0	0
04A	0	0	25	0	0	0	0
05A	0	0	44	0	0	0	0
06A	0	248	0	0	0	0	0
07A	0	272	0	0	0	0	0
08A	0	349	0	0	0	0	0
09A	0	261	0	0	0	0	0
10A	0	264	0	0	0	0	0
11A	0	268	0	0	0	0	0
12P	0	282	0	0	0	0	0
01P	0	266	0	0	0	0	0
02P	0	304	0	0	0	0	0
03P	0	346	0	0	0	0	0
04P	0	417	0	0	0	0	0
05P	0	417	0	0	0	0	0
06P	0	343	0	0	0	0	0
07P	0	241	0	0	0	0	0
08P	0	173	0	0	0	0	0
09P	0	106	0	0	0	0	0
10P	0	57	0	0	0	0	0
11P	0	44	0	0	0	0	0
TOT	0	4658	139	0	0	0	0

STATE OF CONNECTICUT
 DEPARTMENT OF TRANSPORTATION
 BUREAU OF POLICY AND PLANNING
 PLANNING INVENTORY AND DATA

TRAFFIC RECORDER DATA

TOWN OF CHAPLIN

ROUTE 6

DIRECTION B

SW OF ROUTE 198

DAY	SUN	MON	TUE	WED	THU	FRI	SAT
DATE	0	05/17/2010	05/18/2010	0	0	0	0
TYPE							
HOUR							

2010 ADT = 13300 ACF = 0.95

12A	0	0	102	0	0	0	0
01A	0	0	48	0	0	0	0
02A	0	0	56	0	0	0	0
03A	0	33	0	0	0	0	0
04A	0	114	0	0	0	0	0
05A	0	304	0	0	0	0	0
06A	0	755	0	0	0	0	0
07A	0	989	0	0	0	0	0
08A	0	1080	0	0	0	0	0
09A	0	883	0	0	0	0	0
10A	0	826	0	0	0	0	0
11A	0	815	0	0	0	0	0
12P	0	853	0	0	0	0	0
01P	0	848	0	0	0	0	0
02P	0	1038	0	0	0	0	0
03P	0	1145	0	0	0	0	0
04P	0	1291	0	0	0	0	0
05P	0	1212	0	0	0	0	0
06P	0	927	0	0	0	0	0
07P	0	598	0	0	0	0	0
08P	0	491	0	0	0	0	0
09P	0	343	0	0	0	0	0
10P	0	186	0	0	0	0	0
11P	0	132	0	0	0	0	0
TOT	0	14863	206	0	0	0	0

STATE OF CONNECTICUT
 DEPARTMENT OF TRANSPORTATION
 BUREAU OF POLICY AND PLANNING
 PLANNING INVENTORY AND DATA

TRAFFIC RECORDER DATA

TOWN OF CHAPLIN		ROUTE 198						DIRECTION B
NORTH OF BEDLAM ROAD		SUN	MON	TUE	WED	THU	FRI	SAT
DAY	DATE	0	05/17/2010	05/18/2010	0	0	0	0
TYPE	HOUR	2010 ADT = 4100		ACF = NA				

12A		0	0	22	0	0	0	0
01A		0	0	9	0	0	0	0
02A		0	0	11	0	0	0	0
03A		0	0	11	0	0	0	0
04A		0	19	0	0	0	0	0
05A		0	75	0	0	0	0	0
06A		0	205	0	0	0	0	0
07A		0	280	0	0	0	0	0
08A		0	301	0	0	0	0	0
09A		0	237	0	0	0	0	0
10A		0	217	0	0	0	0	0
11A		0	238	0	0	0	0	0
12P		0	237	0	0	0	0	0
01P		0	249	0	0	0	0	0
02P		0	304	0	0	0	0	0
03P		0	353	0	0	0	0	0
04P		0	364	0	0	0	0	0
05P		0	399	0	0	0	0	0
06P		0	323	0	0	0	0	0
07P		0	204	0	0	0	0	0
08P		0	188	0	0	0	0	0
09P		0	103	0	0	0	0	0
10P		0	49	0	0	0	0	0
11P		0	32	0	0	0	0	0
TOT		0	4377	53	0	0	0	0

STATE OF CONNECTICUT
DEPARTMENT OF TRANSPORTATION
BUREAU OF POLICY AND PLANNING
PLANNING INVENTORY AND DATA

TRAFFIC RECORDER DATA

TOWN OF CHAPLIN

ROUTE 198

DIRECTION B

NORTH OF RIDGE ROAD

DAY	SUN	MON	TUE	WED	THU	FRI	SAT
DATE	0	05/17/2010	05/18/2010	0	0	0	0
TYPE							
HOUR							

2010 ADT = 3600 ACF = NA

12A	0	0	20	0	0	0	0
01A	0	0	7	0	0	0	0
02A	0	0	11	0	0	0	0
03A	0	0	8	0	0	0	0
04A	0	13	0	0	0	0	0
05A	0	69	0	0	0	0	0
06A	0	177	0	0	0	0	0
07A	0	252	0	0	0	0	0
08A	0	231	0	0	0	0	0
09A	0	215	0	0	0	0	0
10A	0	200	0	0	0	0	0
11A	0	204	0	0	0	0	0
12P	0	206	0	0	0	0	0
01P	0	221	0	0	0	0	0
02P	0	257	0	0	0	0	0
03P	0	293	0	0	0	0	0
04P	0	320	0	0	0	0	0
05P	0	352	0	0	0	0	0
06P	0	281	0	0	0	0	0
07P	0	180	0	0	0	0	0
08P	0	161	0	0	0	0	0
09P	0	92	0	0	0	0	0
10P	0	41	0	0	0	0	0
11P	0	29	0	0	0	0	0
TOT	0	3794	46	0	0	0	0

STATE OF CONNECTICUT
DEPARTMENT OF TRANSPORTATION
BUREAU OF POLICY AND PLANNING
PLANNING INVENTORY AND DATA

TRAFFIC RECORDER DATA

TOWN OF CHAPLIN	ROUTE 198							DIRECTION B
SOUTH OF NORTH BEAR HILL ROAD	SUN	MON	TUE	WED	THU	FRI	SAT	
DAY	0	05/17/2010	05/18/2010	0	0	0	0	
DATE								
TYPE								
HOUR								
	2010 ADT = 3100		ACF = NA					

12A	0	0	18	0	0	0	0	
01A	0	0	7	0	0	0	0	
02A	0	0	7	0	0	0	0	
03A	0	0	6	0	0	0	0	
04A	0	13	0	0	0	0	0	
05A	0	59	0	0	0	0	0	
06A	0	159	0	0	0	0	0	
07A	0	214	0	0	0	0	0	
08A	0	199	0	0	0	0	0	
09A	0	189	0	0	0	0	0	
10A	0	178	0	0	0	0	0	
11A	0	178	0	0	0	0	0	
12P	0	167	0	0	0	0	0	
01P	0	197	0	0	0	0	0	
02P	0	220	0	0	0	0	0	
03P	0	264	0	0	0	0	0	
04P	0	297	0	0	0	0	0	
05P	0	298	0	0	0	0	0	
06P	0	252	0	0	0	0	0	
07P	0	157	0	0	0	0	0	
08P	0	139	0	0	0	0	0	
09P	0	72	0	0	0	0	0	
10P	0	35	0	0	0	0	0	
11P	0	26	0	0	0	0	0	
TOT	0	3313	38	0	0	0	0	

STATE OF CONNECTICUT
 DEPARTMENT OF TRANSPORTATION
 BUREAU OF POLICY AND PLANNING
 PLANNING INVENTORY AND DATA

TRAFFIC RECORDER DATA

TOWN OF CHAPLIN	ROUTE 198							DIRECTION B
AT EASTFORD TOWN LINE	SUN	MON	TUE	WED	THU	FRI	SAT	
DAY	0	05/17/2010	05/18/2010	0	0	0	0	
DATE								
TYPE								
HOUR								
	2010 ADT = 2100		ACF = NA					

12A	0	0	14	0	0	0	0	
01A	0	0	4	0	0	0	0	
02A	0	0	2	0	0	0	0	
03A	0	0	4	0	0	0	0	
04A	0	12	0	0	0	0	0	
05A	0	47	0	0	0	0	0	
06A	0	109	0	0	0	0	0	
07A	0	168	0	0	0	0	0	
08A	0	141	0	0	0	0	0	
09A	0	126	0	0	0	0	0	
10A	0	130	0	0	0	0	0	
11A	0	137	0	0	0	0	0	
12P	0	111	0	0	0	0	0	
01P	0	147	0	0	0	0	0	
02P	0	150	0	0	0	0	0	
03P	0	201	0	0	0	0	0	
04P	0	198	0	0	0	0	0	
05P	0	201	0	0	0	0	0	
06P	0	153	0	0	0	0	0	
07P	0	83	0	0	0	0	0	
08P	0	75	0	0	0	0	0	
09P	0	52	0	0	0	0	0	
10P	0	18	0	0	0	0	0	
11P	0	15	0	0	0	0	0	
TOT	0	2274	24	0	0	0	0	

STATE OF CONNECTICUT
 DEPARTMENT OF TRANSPORTATION
 BUREAU OF POLICY AND PLANNING
 PLANNING INVENTORY AND DATA

TRAFFIC RECORDER DATA

TOWN OF CHAPLIN	ROUTE							DIRECTION B
CHAPLIN STREET - NW OF ROUTE 198	SUN	MON	TUE	WED	THU	FRI	SAT	
DAY								
DATE	0	05/17/2010	05/18/2010	0	0	0	0	
TYPE								
HOUR								
	2010 ADT = 500		ACF = NA					

12A	0	0	3	0	0	0	0	
01A	0	0	0	0	0	0	0	
02A	0	0	3	0	0	0	0	
03A	0	0	1	0	0	0	0	
04A	0	1	0	0	0	0	0	
05A	0	5	0	0	0	0	0	
06A	0	19	0	0	0	0	0	
07A	0	29	0	0	0	0	0	
08A	0	35	0	0	0	0	0	
09A	0	32	0	0	0	0	0	
10A	0	21	0	0	0	0	0	
11A	0	22	0	0	0	0	0	
12P	0	22	0	0	0	0	0	
01P	0	30	0	0	0	0	0	
02P	0	42	0	0	0	0	0	
03P	0	29	0	0	0	0	0	
04P	0	43	0	0	0	0	0	
05P	0	57	0	0	0	0	0	
06P	0	43	0	0	0	0	0	
07P	0	27	0	0	0	0	0	
08P	0	28	0	0	0	0	0	
09P	0	23	0	0	0	0	0	
10P	0	9	0	0	0	0	0	
11P	0	5	0	0	0	0	0	
TOT	0	522	7	0	0	0	0	

STATE OF CONNECTICUT
 DEPARTMENT OF TRANSPORTATION
 BUREAU OF POLICY AND PLANNING
 PLANNING INVENTORY AND DATA

TRAFFIC RECORDER DATA

TOWN OF CHAPLIN	ROUTE							DIRECTION B
NATCHAUG STREET - NE OF ROUTE 198	SUN	MON	TUE	WED	THU	FRI	SAT	
DAY								
DATE	0	05/17/2010	05/18/2010	0	0	0	0	
TYPE								
HOUR								
	2010 ADT = 250		ACF = NA					

12A	0	0	2	0	0	0	0	
01A	0	0	1	0	0	0	0	
02A	0	0	2	0	0	0	0	
03A	0	0	0	0	0	0	0	
04A	0	1	1	0	0	0	0	
05A	0	7	0	0	0	0	0	
06A	0	7	0	0	0	0	0	
07A	0	21	0	0	0	0	0	
08A	0	17	0	0	0	0	0	
09A	0	21	0	0	0	0	0	
10A	0	20	0	0	0	0	0	
11A	0	13	0	0	0	0	0	
12P	0	5	0	0	0	0	0	
01P	0	17	0	0	0	0	0	
02P	0	14	0	0	0	0	0	
03P	0	25	0	0	0	0	0	
04P	0	18	0	0	0	0	0	
05P	0	19	0	0	0	0	0	
06P	0	12	0	0	0	0	0	
07P	0	12	0	0	0	0	0	
08P	0	14	0	0	0	0	0	
09P	0	7	0	0	0	0	0	
10P	0	2	0	0	0	0	0	
11P	0	1	0	0	0	0	0	
TOT	0	253	6	0	0	0	0	

STATE OF CONNECTICUT
DEPARTMENT OF TRANSPORTATION
BUREAU OF POLICY AND PLANNING
PLANNING INVENTORY AND DATA

TRAFFIC RECORDER DATA

TOWN OF CHAPLIN		ROUTE 6						DIRECTION N
NE OF OLD WILLIMANTIC ROAD		SUN	MON	TUE	WED	THU	FRI	SAT
DAY	DATE	0	05/17/2010	05/18/2010	0	0	0	0
TYPE	HOUR	2010 ADT = 7200		ACF = 0.95		*****		
12A		0	0	54	0	0	0	0
01A		0	0	34	0	0	0	0
02A		0	0	35	0	0	0	0
03A		0	27	0	0	0	0	0
04A		0	54	0	0	0	0	0
05A		0	75	0	0	0	0	0
06A		0	272	0	0	0	0	0
07A		0	364	0	0	0	0	0
08A		0	424	0	0	0	0	0
09A		0	406	0	0	0	0	0
10A		0	409	0	0	0	0	0
11A		0	462	0	0	0	0	0
12P		0	489	0	0	0	0	0
01P		0	469	0	0	0	0	0
02P		0	584	0	0	0	0	0
03P		0	695	0	0	0	0	0
04P		0	777	0	0	0	0	0
05P		0	816	0	0	0	0	0
06P		0	585	0	0	0	0	0
07P		0	390	0	0	0	0	0
08P		0	324	0	0	0	0	0
09P		0	214	0	0	0	0	0
10P		0	131	0	0	0	0	0
11P		0	82	0	0	0	0	0
TOT		0	8049	123	0	0	0	0

STATE OF CONNECTICUT
DEPARTMENT OF TRANSPORTATION
BUREAU OF POLICY AND PLANNING
PLANNING INVENTORY AND DATA

TRAFFIC RECORDER DATA

TOWN OF CHAPLIN		ROUTE 6						DIRECTION S
NE OF OLD WILLIMANTIC ROAD		SUN	MON	TUE	WED	THU	FRI	SAT
DAY	DATE	0	05/17/2010	05/18/2010	0	0	0	0
TYPE	HOUR	2010 ADT = 7500		ACF = 0.95		*****		
12A		0	0	57	0	0	0	0
01A		0	0	19	0	0	0	0
02A		0	0	22	0	0	0	0
03A		0	14	0	0	0	0	0
04A		0	67	0	0	0	0	0
05A		0	254	0	0	0	0	0
06A		0	559	0	0	0	0	0
07A		0	720	0	0	0	0	0
08A		0	768	0	0	0	0	0
09A		0	584	0	0	0	0	0
10A		0	499	0	0	0	0	0
11A		0	472	0	0	0	0	0
12P		0	463	0	0	0	0	0
01P		0	465	0	0	0	0	0
02P		0	557	0	0	0	0	0
03P		0	582	0	0	0	0	0
04P		0	663	0	0	0	0	0
05P		0	528	0	0	0	0	0
06P		0	418	0	0	0	0	0
07P		0	279	0	0	0	0	0
08P		0	211	0	0	0	0	0
09P		0	165	0	0	0	0	0
10P		0	78	0	0	0	0	0
11P		0	70	0	0	0	0	0
TOT		0	8416	98	0	0	0	0

STATE OF CONNECTICUT
DEPARTMENT OF TRANSPORTATION
BUREAU OF POLICY AND PLANNING
PLANNING INVENTORY AND DATA

TRAFFIC RECORDER DATA

TOWN OF CHAPLIN

ROUTE 6

DIRECTION E

AT HAMPTON TOWN LINE

DAY	SUN	MON	TUE	WED	THU	FRI	SAT
DATE	0	05/17/2010	05/18/2010	0	0	0	0
TYPE							
HOUR							

2010 ADT = 4600 ACF = 0.95

12A	0	0	36	0	0	0	0
01A	0	0	32	0	0	0	0
02A	0	0	29	0	0	0	0
03A	0	20	0	0	0	0	0
04A	0	38	0	0	0	0	0
05A	0	61	0	0	0	0	0
06A	0	199	0	0	0	0	0
07A	0	283	0	0	0	0	0
08A	0	299	0	0	0	0	0
09A	0	286	0	0	0	0	0
10A	0	265	0	0	0	0	0
11A	0	290	0	0	0	0	0
12P	0	332	0	0	0	0	0
01P	0	276	0	0	0	0	0
02P	0	353	0	0	0	0	0
03P	0	438	0	0	0	0	0
04P	0	521	0	0	0	0	0
05P	0	491	0	0	0	0	0
06P	0	344	0	0	0	0	0
07P	0	199	0	0	0	0	0
08P	0	183	0	0	0	0	0
09P	0	144	0	0	0	0	0
10P	0	82	0	0	0	0	0
11P	0	46	0	0	0	0	0
TOT	0	5150	97	0	0	0	0

STATE OF CONNECTICUT
DEPARTMENT OF TRANSPORTATION
BUREAU OF POLICY AND PLANNING
PLANNING INVENTORY AND DATA

TRAFFIC RECORDER DATA

TOWN OF CHAPLIN	ROUTE 6							DIRECTION W
AT HAMPTON TOWN LINE	SUN	MON	TUE	WED	THU	FRI	SAT	
DAY	0	05/17/2010	05/18/2010	0	0	0	0	
DATE								
TYPE								
HOUR								
	2010 ADT = 4700		ACF = 0.95					

12A	0	0	44	0	0	0	0	
01A	0	0	11	0	0	0	0	
02A	0	0	15	0	0	0	0	
03A	0	4	0	0	0	0	0	
04A	0	49	0	0	0	0	0	
05A	0	164	0	0	0	0	0	
06A	0	359	0	0	0	0	0	
07A	0	451	0	0	0	0	0	
08A	0	509	0	0	0	0	0	
09A	0	335	0	0	0	0	0	
10A	0	309	0	0	0	0	0	
11A	0	287	0	0	0	0	0	
12P	0	307	0	0	0	0	0	
01P	0	304	0	0	0	0	0	
02P	0	340	0	0	0	0	0	
03P	0	366	0	0	0	0	0	
04P	0	435	0	0	0	0	0	
05P	0	336	0	0	0	0	0	
06P	0	235	0	0	0	0	0	
07P	0	152	0	0	0	0	0	
08P	0	133	0	0	0	0	0	
09P	0	85	0	0	0	0	0	
10P	0	52	0	0	0	0	0	
11P	0	41	0	0	0	0	0	
TOT	0	5253	70	0	0	0	0	

STATE OF CONNECTICUT
DEPARTMENT OF TRANSPORTATION
BUREAU OF POLICY AND PLANNING
PLANNING INVENTORY AND DATA

TRAFFIC RECORDER DATA

TOWN OF CHAPLIN	ROUTE 6							DIRECTION E
EAST OF ROUTE 198	SUN	MON	TUE	WED	THU	FRI	SAT	
DAY	0	05/17/2010	05/18/2010	0	0	0	0	
DATE	0	05/17/2010	05/18/2010	0	0	0	0	
TYPE								
HOUR								
	2010 ADT = 5800		ACF = 0.95					

12A	0	0	46	0	0	0	0	
01A	0	0	42	0	0	0	0	
02A	0	0	39	0	0	0	0	
03A	0	20	0	0	0	0	0	
04A	0	41	0	0	0	0	0	
05A	0	61	0	0	0	0	0	
06A	0	213	0	0	0	0	0	
07A	0	271	0	0	0	0	0	
08A	0	324	0	0	0	0	0	
09A	0	339	0	0	0	0	0	
10A	0	340	0	0	0	0	0	
11A	0	398	0	0	0	0	0	
12P	0	425	0	0	0	0	0	
01P	0	367	0	0	0	0	0	
02P	0	472	0	0	0	0	0	
03P	0	597	0	0	0	0	0	
04P	0	654	0	0	0	0	0	
05P	0	631	0	0	0	0	0	
06P	0	440	0	0	0	0	0	
07P	0	280	0	0	0	0	0	
08P	0	239	0	0	0	0	0	
09P	0	176	0	0	0	0	0	
10P	0	112	0	0	0	0	0	
11P	0	70	0	0	0	0	0	
TOT	0	6470	127	0	0	0	0	

STATE OF CONNECTICUT
DEPARTMENT OF TRANSPORTATION
BUREAU OF POLICY AND PLANNING
PLANNING INVENTORY AND DATA

TRAFFIC RECORDER DATA

TOWN OF CHAPLIN	ROUTE 6							DIRECTION W
EAST OF ROUTE 198	SUN	MON	TUE	WED	THU	FRI	SAT	
DAY	0	05/17/2010	05/18/2010	0	0	0	0	
DATE	0	05/17/2010	05/18/2010	0	0	0	0	
TYPE								
HOUR								
	2010 ADT = 4900		ACF = 0.95					

12A	0	0	45	0	0	0	0	
01A	0	0	11	0	0	0	0	
02A	0	0	15	0	0	0	0	
03A	0	7	0	0	0	0	0	
04A	0	49	0	0	0	0	0	
05A	0	171	0	0	0	0	0	
06A	0	366	0	0	0	0	0	
07A	0	466	0	0	0	0	0	
08A	0	530	0	0	0	0	0	
09A	0	373	0	0	0	0	0	
10A	0	331	0	0	0	0	0	
11A	0	294	0	0	0	0	0	
12P	0	317	0	0	0	0	0	
01P	0	312	0	0	0	0	0	
02P	0	358	0	0	0	0	0	
03P	0	375	0	0	0	0	0	
04P	0	448	0	0	0	0	0	
05P	0	349	0	0	0	0	0	
06P	0	245	0	0	0	0	0	
07P	0	166	0	0	0	0	0	
08P	0	126	0	0	0	0	0	
09P	0	93	0	0	0	0	0	
10P	0	52	0	0	0	0	0	
11P	0	46	0	0	0	0	0	
TOT	0	5474	71	0	0	0	0	

STATE OF CONNECTICUT
 DEPARTMENT OF TRANSPORTATION
 BUREAU OF POLICY AND PLANNING
 PLANNING INVENTORY AND DATA

TRAFFIC RECORDER DATA

TOWN OF CHAPLIN	ROUTE 198							DIRECTION B
NE OF PUMPKIN HILL ROAD CON	SUN	MON	TUE	WED	THU	FRI	SAT	
DAY	0	0	0	04/18/2007	04/19/2007	0	0	
DATE								
TYPE								
HOUR								
	2007 ADT = 2300		ACF = NA					

12A	0	0	0	0	12	0	0	
01A	0	0	0	0	12	0	0	
02A	0	0	0	0	5	0	0	
03A	0	0	0	0	7	0	0	
04A	0	0	0	19	0	0	0	
05A	0	0	0	46	0	0	0	
06A	0	0	0	121	0	0	0	
07A	0	0	0	168	0	0	0	
08A	0	0	0	150	0	0	0	
09A	0	0	0	120	0	0	0	
10A	0	0	0	136	0	0	0	
11A	0	0	0	139	0	0	0	
12P	0	0	0	153	0	0	0	
01P	0	0	0	139	0	0	0	
02P	0	0	0	165	0	0	0	
03P	0	0	0	191	0	0	0	
04P	0	0	0	229	0	0	0	
05P	0	0	0	182	0	0	0	
06P	0	0	0	157	0	0	0	
07P	0	0	0	94	0	0	0	
08P	0	0	0	60	0	0	0	
09P	0	0	0	71	0	0	0	
10P	0	0	0	41	0	0	0	
11P	0	0	0	14	0	0	0	
TOT	0	0	0	2395	36	0	0	

STATE OF CONNECTICUT
DEPARTMENT OF TRANSPORTATION
BUREAU OF POLICY AND PLANNING
PLANNING INVENTORY AND DATA

TRAFFIC RECORDER DATA

TOWN OF CHAPLIN

ROUTE 198

DIRECTION B

NORTH OF US 6

DAY	SUN	MON	TUE	WED	THU	FRI	SAT
DATE	0	0	04/10/2007	04/11/2007	0	0	0
TYPE							
HOUR							

2007 ADT = 4600

ACF = NA

12A	0	0	0	29	0	0	0
01A	0	0	0	23	0	0	0
02A	0	0	0	9	0	0	0
03A	0	0	0	22	0	0	0
04A	0	0	0	12	0	0	0
05A	0	0	101	0	0	0	0
06A	0	0	229	0	0	0	0
07A	0	0	384	0	0	0	0
08A	0	0	311	0	0	0	0
09A	0	0	242	0	0	0	0
10A	0	0	248	0	0	0	0
11A	0	0	238	0	0	0	0
12P	0	0	277	0	0	0	0
01P	0	0	281	0	0	0	0
02P	0	0	313	0	0	0	0
03P	0	0	356	0	0	0	0
04P	0	0	394	0	0	0	0
05P	0	0	394	0	0	0	0
06P	0	0	341	0	0	0	0
07P	0	0	252	0	0	0	0
08P	0	0	168	0	0	0	0
09P	0	0	117	0	0	0	0
10P	0	0	69	0	0	0	0
11P	0	0	35	0	0	0	0
TOT	0	0	4750	95	0	0	0

STATE OF CONNECTICUT
DEPARTMENT OF TRANSPORTATION
BUREAU OF POLICY AND PLANNING
PLANNING INVENTORY AND DATA

TRAFFIC RECORDER DATA

TOWN OF CHAPLIN		ROUTE 6						DIRECTION B
NE OF OLD WILLIMANTIC ROAD		SUN	MON	TUE	WED	THU	FRI	SAT
DAY	DATE	0	0	04/10/2007	04/11/2007	0	0	0
TYPE	HOUR	2007 ADT = 14000		ACF = 0.95		*****		
12A		0	0	0	104	0	0	0
01A		0	0	0	53	0	0	0
02A		0	0	0	51	0	0	0
03A		0	0	0	57	0	0	0
04A		0	0	130	0	0	0	0
05A		0	0	327	0	0	0	0
06A		0	0	737	0	0	0	0
07A		0	0	1140	0	0	0	0
08A		0	0	1094	0	0	0	0
09A		0	0	922	0	0	0	0
10A		0	0	829	0	0	0	0
11A		0	0	800	0	0	0	0
12P		0	0	947	0	0	0	0
01P		0	0	902	0	0	0	0
02P		0	0	966	0	0	0	0
03P		0	0	1258	0	0	0	0
04P		0	0	1347	0	0	0	0
05P		0	0	1206	0	0	0	0
06P		0	0	907	0	0	0	0
07P		0	0	639	0	0	0	0
08P		0	0	463	0	0	0	0
09P		0	0	390	0	0	0	0
10P		0	0	234	0	0	0	0
11P		0	0	165	0	0	0	0
TOT		0	0	15403	265	0	0	0

STATE OF CONNECTICUT
DEPARTMENT OF TRANSPORTATION
BUREAU OF POLICY AND PLANNING
PLANNING INVENTORY AND DATA

TRAFFIC RECORDER DATA

TOWN OF CHAPLIN

ROUTE 6

DIRECTION B

SW OF ROUTE 198

DAY	SUN	MON	TUE	WED	THU	FRI	SAT
DATE	0	0	04/10/2007	04/11/2007	0	0	0
TYPE							
HOUR							

2007 ADT = 12700

ACF = 0.95

12A	0	0	0	101	0	0	0
01A	0	0	0	48	0	0	0
02A	0	0	0	53	0	0	0
03A	0	0	0	57	0	0	0
04A	0	0	123	0	0	0	0
05A	0	0	322	0	0	0	0
06A	0	0	670	0	0	0	0
07A	0	0	1073	0	0	0	0
08A	0	0	974	0	0	0	0
09A	0	0	840	0	0	0	0
10A	0	0	767	0	0	0	0
11A	0	0	726	0	0	0	0
12P	0	0	842	0	0	0	0
01P	0	0	791	0	0	0	0
02P	0	0	861	0	0	0	0
03P	0	0	1105	0	0	0	0
04P	0	0	1231	0	0	0	0
05P	0	0	1117	0	0	0	0
06P	0	0	802	0	0	0	0
07P	0	0	585	0	0	0	0
08P	0	0	441	0	0	0	0
09P	0	0	366	0	0	0	0
10P	0	0	213	0	0	0	0
11P	0	0	155	0	0	0	0
TOT	0	0	14004	259	0	0	0

STATE OF CONNECTICUT
DEPARTMENT OF TRANSPORTATION
BUREAU OF POLICY AND PLANNING
PLANNING INVENTORY AND DATA

TRAFFIC RECORDER DATA

TOWN OF CHAPLIN		ROUTE 198						DIRECTION B
NORTH OF BEDLAM ROAD		SUN	MON	TUE	WED	THU	FRI	SAT
DAY	DATE	0	0	04/10/2007	04/11/2007	0	0	0
TYPE	HOUR	2007 ADT = 3800		ACF = NA		*****		
	12A	0	0	0	25	0	0	0
	01A	0	0	0	19	0	0	0
	02A	0	0	0	8	0	0	0
	03A	0	0	0	18	0	0	0
	04A	0	0	0	10	0	0	0
	05A	0	0	70	0	0	0	0
	06A	0	0	174	0	0	0	0
	07A	0	0	312	0	0	0	0
	08A	0	0	273	0	0	0	0
	09A	0	0	201	0	0	0	0
	10A	0	0	206	0	0	0	0
	11A	0	0	208	0	0	0	0
	12P	0	0	220	0	0	0	0
	01P	0	0	248	0	0	0	0
	02P	0	0	266	0	0	0	0
	03P	0	0	316	0	0	0	0
	04P	0	0	347	0	0	0	0
	05P	0	0	335	0	0	0	0
	06P	0	0	292	0	0	0	0
	07P	0	0	183	0	0	0	0
	08P	0	0	133	0	0	0	0
	09P	0	0	96	0	0	0	0
	10P	0	0	55	0	0	0	0
	11P	0	0	29	0	0	0	0
	TOT	0	0	3964	80	0	0	0

STATE OF CONNECTICUT
 DEPARTMENT OF TRANSPORTATION
 BUREAU OF POLICY AND PLANNING
 PLANNING INVENTORY AND DATA

TRAFFIC RECORDER DATA

TOWN OF CHAPLIN		ROUTE 198						DIRECTION B
NORTH OF RIDGE ROAD		SUN	MON	TUE	WED	THU	FRI	SAT
DAY	DATE	0	0	04/10/2007	04/11/2007	0	0	0
TYPE	HOUR	2007 ADT = 3300		ACF = NA		*****		
12A		0	0	0	21	0	0	0
01A		0	0	0	17	0	0	0
02A		0	0	0	9	0	0	0
03A		0	0	0	17	0	0	0
04A		0	0	0	12	0	0	0
05A		0	0	70	0	0	0	0
06A		0	0	166	0	0	0	0
07A		0	0	262	0	0	0	0
08A		0	0	207	0	0	0	0
09A		0	0	174	0	0	0	0
10A		0	0	182	0	0	0	0
11A		0	0	192	0	0	0	0
12P		0	0	188	0	0	0	0
01P		0	0	236	0	0	0	0
02P		0	0	245	0	0	0	0
03P		0	0	266	0	0	0	0
04P		0	0	283	0	0	0	0
05P		0	0	308	0	0	0	0
06P		0	0	236	0	0	0	0
07P		0	0	154	0	0	0	0
08P		0	0	108	0	0	0	0
09P		0	0	83	0	0	0	0
10P		0	0	47	0	0	0	0
11P		0	0	26	0	0	0	0
TOT		0	0	3433	76	0	0	0

STATE OF CONNECTICUT
DEPARTMENT OF TRANSPORTATION
BUREAU OF POLICY AND PLANNING
PLANNING INVENTORY AND DATA

TRAFFIC RECORDER DATA

TOWN OF CHAPLIN

ROUTE 198

DIRECTION B

SOUTH OF NORTH BEAR HILL ROAD

DAY	SUN	MON	TUE	WED	THU	FRI	SAT
DATE	0	0	0	04/18/2007	04/19/2007	0	0
TYPE							
HOUR							

2007 ADT = 2800 ACF = NA

12A	0	0	0	0	13	0	0
01A	0	0	0	0	14	0	0
02A	0	0	0	0	6	0	0
03A	0	0	0	0	8	0	0
04A	0	0	0	18	0	0	0
05A	0	0	0	47	0	0	0
06A	0	0	0	140	0	0	0
07A	0	0	0	200	0	0	0
08A	0	0	0	162	0	0	0
09A	0	0	0	143	0	0	0
10A	0	0	0	150	0	0	0
11A	0	0	0	182	0	0	0
12P	0	0	0	194	0	0	0
01P	0	0	0	171	0	0	0
02P	0	0	0	187	0	0	0
03P	0	0	0	233	0	0	0
04P	0	0	0	273	0	0	0
05P	0	0	0	243	0	0	0
06P	0	0	0	197	0	0	0
07P	0	0	0	114	0	0	0
08P	0	0	0	74	0	0	0
09P	0	0	0	92	0	0	0
10P	0	0	0	50	0	0	0
11P	0	0	0	17	0	0	0
TOT	0	0	0	2887	41	0	0

STATE OF CONNECTICUT
 DEPARTMENT OF TRANSPORTATION
 BUREAU OF POLICY AND PLANNING
 PLANNING INVENTORY AND DATA

TRAFFIC RECORDER DATA

TOWN OF CHAPLIN

ROUTE 198

DIRECTION B

AT EASTFORD TOWN LINE

DAY	SUN	MON	TUE	WED	THU	FRI	SAT
DATE	0	0	0	04/18/2007	04/19/2007	0	0
TYPE							
HOUR							

2007 ADT = 1900 ACF = NA

12A	0	0	0	0	10	0	0
01A	0	0	0	0	10	0	0
02A	0	0	0	0	3	0	0
03A	0	0	0	0	7	0	0
04A	0	0	0	16	0	0	0
05A	0	0	0	39	0	0	0
06A	0	0	0	100	0	0	0
07A	0	0	0	145	0	0	0
08A	0	0	0	115	0	0	0
09A	0	0	0	94	0	0	0
10A	0	0	0	108	0	0	0
11A	0	0	0	109	0	0	0
12P	0	0	0	124	0	0	0
01P	0	0	0	118	0	0	0
02P	0	0	0	150	0	0	0
03P	0	0	0	162	0	0	0
04P	0	0	0	186	0	0	0
05P	0	0	0	155	0	0	0
06P	0	0	0	124	0	0	0
07P	0	0	0	63	0	0	0
08P	0	0	0	45	0	0	0
09P	0	0	0	54	0	0	0
10P	0	0	0	33	0	0	0
11P	0	0	0	5	0	0	0
TOT	0	0	0	1945	30	0	0

STATE OF CONNECTICUT
 DEPARTMENT OF TRANSPORTATION
 BUREAU OF POLICY AND PLANNING
 PLANNING INVENTORY AND DATA

TRAFFIC RECORDER DATA

TOWN OF CHAPLIN

ROUTE

DIRECTION B

CHAPLIN STREET - NW OF ROUTE 198

DAY	SUN	MON	TUE	WED	THU	FRI	SAT
DATE	0	0	0	04/18/2007	04/19/2007	0	0

TYPE

HOUR

2007 ADT = 400

ACF = NA

12A	0	0	0	0	2	0	0
01A	0	0	0	0	0	0	0
02A	0	0	0	0	0	0	0
03A	0	0	0	0	3	0	0
04A	0	0	0	3	0	0	0
05A	0	0	0	9	0	0	0
06A	0	0	0	23	0	0	0
07A	0	0	0	17	0	0	0
08A	0	0	0	27	0	0	0
09A	0	0	0	13	0	0	0
10A	0	0	0	27	0	0	0
11A	0	0	0	34	0	0	0
12P	0	0	0	22	0	0	0
01P	0	0	0	34	0	0	0
02P	0	0	0	23	0	0	0
03P	0	0	0	12	0	0	0
04P	0	0	0	38	0	0	0
05P	0	0	0	52	0	0	0
06P	0	0	0	30	0	0	0
07P	0	0	0	19	0	0	0
08P	0	0	0	18	0	0	0
09P	0	0	0	16	0	0	0
10P	0	0	0	8	0	0	0
11P	0	0	0	3	0	0	0
TOT	0	0	0	428	5	0	0

STATE OF CONNECTICUT
DEPARTMENT OF TRANSPORTATION
BUREAU OF POLICY AND PLANNING
PLANNING INVENTORY AND DATA

TRAFFIC RECORDER DATA

TOWN OF CHAPLIN

ROUTE

DIRECTION B

NATCHAUG STREET - NE OF ROUTE 198

DAY	SUN	MON	TUE	WED	THU	FRI	SAT
DATE	0	0	0	04/18/2007	04/19/2007	0	0
TYPE							
HOUR							

2007 ADT = 250

ACF = NA

12A	0	0	0	0	0	0	0
01A	0	0	0	0	1	0	0
02A	0	0	0	0	1	0	0
03A	0	0	0	0	0	0	0
04A	0	0	0	1	0	0	0
05A	0	0	0	9	0	0	0
06A	0	0	0	7	0	0	0
07A	0	0	0	20	0	0	0
08A	0	0	0	17	0	0	0
09A	0	0	0	16	0	0	0
10A	0	0	0	8	0	0	0
11A	0	0	0	16	0	0	0
12P	0	0	0	19	0	0	0
01P	0	0	0	12	0	0	0
02P	0	0	0	16	0	0	0
03P	0	0	0	15	0	0	0
04P	0	0	0	25	0	0	0
05P	0	0	0	23	0	0	0
06P	0	0	0	24	0	0	0
07P	0	0	0	9	0	0	0
08P	0	0	0	5	0	0	0
09P	0	0	0	6	0	0	0
10P	0	0	0	3	0	0	0
11P	0	0	0	4	0	0	0
TOT	0	0	0	255	2	0	0

STATE OF CONNECTICUT
DEPARTMENT OF TRANSPORTATION
BUREAU OF POLICY AND PLANNING
PLANNING INVENTORY AND DATA

TRAFFIC RECORDER DATA

TOWN OF CHAPLIN

ROUTE 6

DIRECTION B

AT HAMPTON TOWN LINE

DAY	SUN	MON	TUE	WED	THU	FRI	SAT
DATE	0	0	04/10/2007	04/11/2007	0	0	0
TYPE							
HOUR							

2007 ADT = 8900

ACF = 0.95

12A	0	0	0	80	0	0	0
01A	0	0	0	31	0	0	0
02A	0	0	0	38	0	0	0
03A	0	0	0	41	0	0	0
04A	0	0	0	47	0	0	0
05A	0	0	233	0	0	0	0
06A	0	0	472	0	0	0	0
07A	0	0	771	0	0	0	0
08A	0	0	744	0	0	0	0
09A	0	0	598	0	0	0	0
10A	0	0	543	0	0	0	0
11A	0	0	511	0	0	0	0
12P	0	0	621	0	0	0	0
01P	0	0	545	0	0	0	0
02P	0	0	601	0	0	0	0
03P	0	0	779	0	0	0	0
04P	0	0	892	0	0	0	0
05P	0	0	763	0	0	0	0
06P	0	0	517	0	0	0	0
07P	0	0	358	0	0	0	0
08P	0	0	296	0	0	0	0
09P	0	0	250	0	0	0	0
10P	0	0	140	0	0	0	0
11P	0	0	115	0	0	0	0
TOT	0	0	9749	237	0	0	0

STATE OF CONNECTICUT
DEPARTMENT OF TRANSPORTATION
BUREAU OF POLICY AND PLANNING
PLANNING INVENTORY AND DATA

TRAFFIC RECORDER DATA

TOWN OF CHAPLIN
EAST OF ROUTE 198
DAY
DATE
TYPE
HOUR

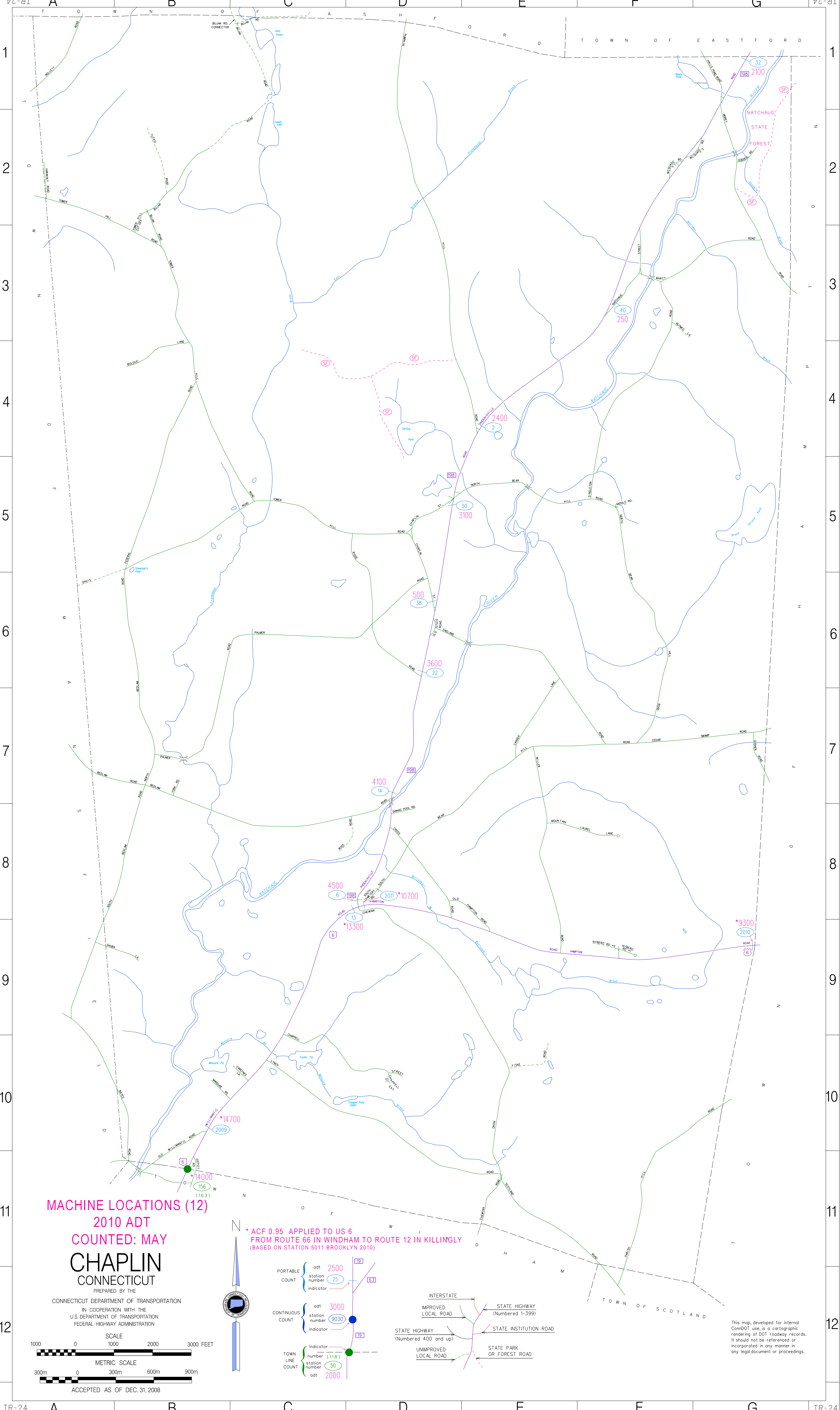
ROUTE 6

DIRECTION B

SUN	MON	TUE	WED	THU	FRI	SAT
0	0	04/10/2007	04/11/2007	0	0	0

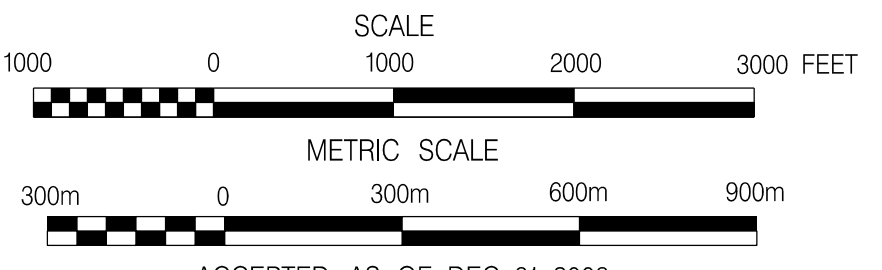
2007 ADT = 9100 ACF = 0.95

12A	0	0	0	80	0	0	0
01A	0	0	0	29	0	0	0
02A	0	0	0	40	0	0	0
03A	0	0	0	38	0	0	0
04A	0	0	99	0	0	0	0
05A	0	0	246	0	0	0	0
06A	0	0	474	0	0	0	0
07A	0	0	774	0	0	0	0
08A	0	0	721	0	0	0	0
09A	0	0	647	0	0	0	0
10A	0	0	567	0	0	0	0
11A	0	0	503	0	0	0	0
12P	0	0	619	0	0	0	0
01P	0	0	548	0	0	0	0
02P	0	0	594	0	0	0	0
03P	0	0	806	0	0	0	0
04P	0	0	885	0	0	0	0
05P	0	0	770	0	0	0	0
06P	0	0	515	0	0	0	0
07P	0	0	363	0	0	0	0
08P	0	0	296	0	0	0	0
09P	0	0	261	0	0	0	0
10P	0	0	152	0	0	0	0
11P	0	0	125	0	0	0	0
TOT	0	0	9965	187	0	0	0




MACHINE LOCATIONS (12)
2010 ADT
COUNTED: MAY
CHAPLIN
CONNECTICUT

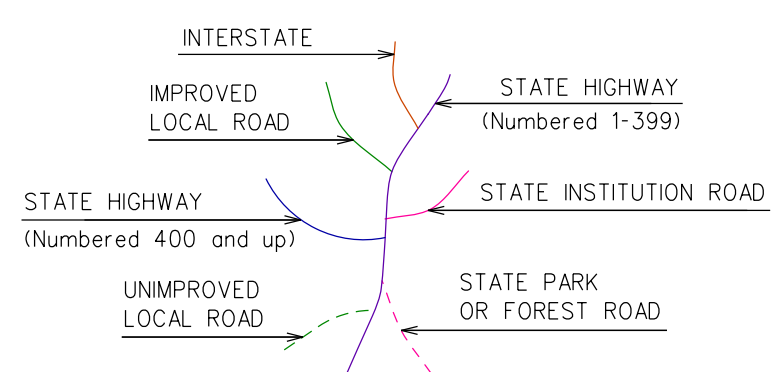
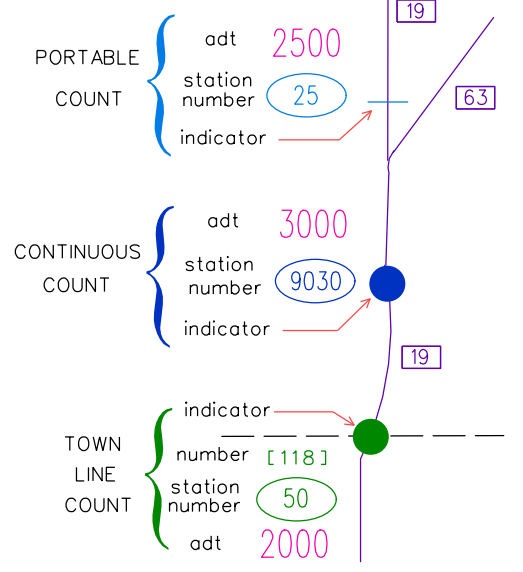
PREPARED BY THE
 CONNECTICUT DEPARTMENT OF TRANSPORTATION
 IN COOPERATION WITH THE
 U.S. DEPARTMENT OF TRANSPORTATION
 FEDERAL HIGHWAY ADMINISTRATION



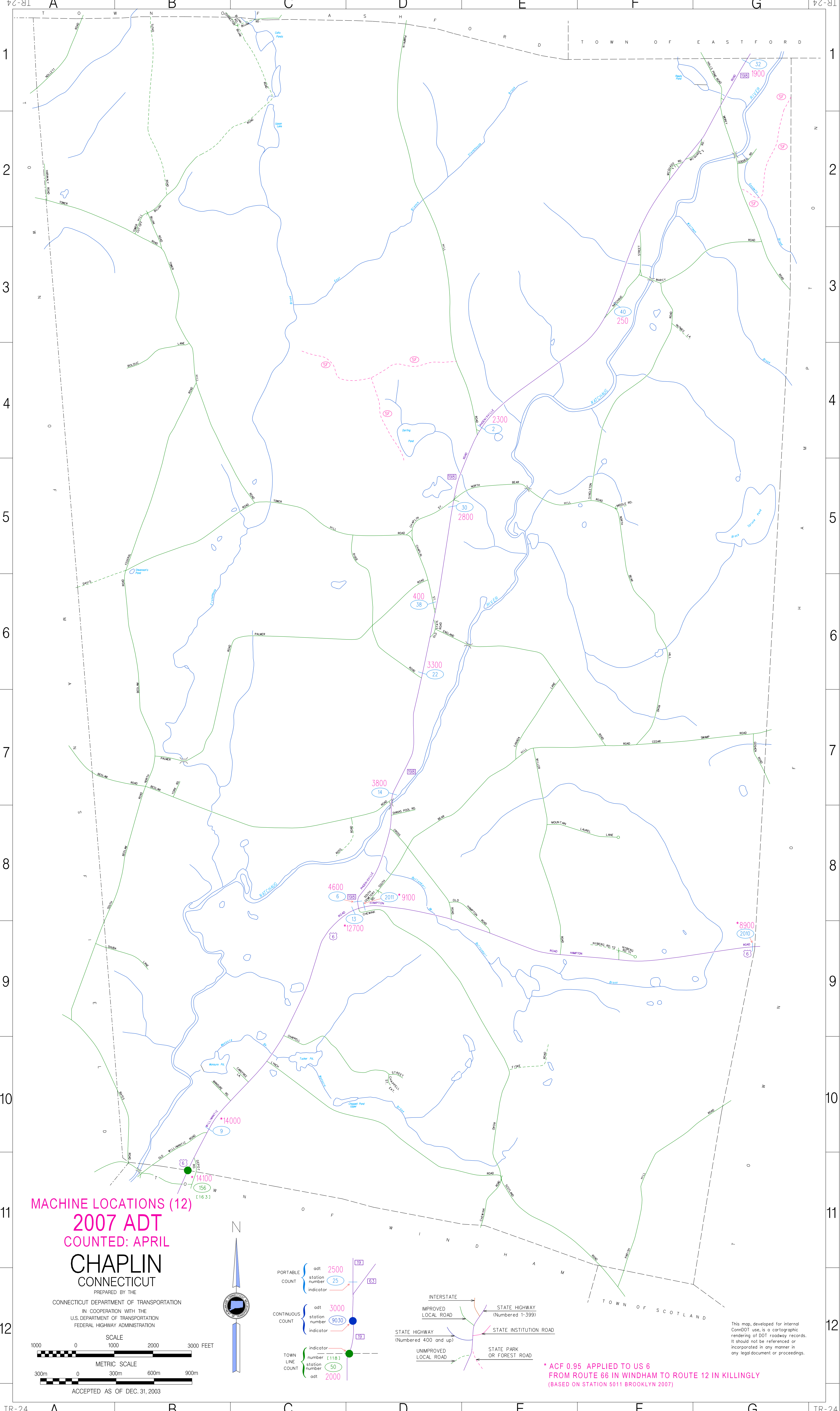
ACCEPTED AS OF DEC. 31, 2008



* ACF 0.95 APPLIED TO US 6
 FROM ROUTE 66 IN WINDHAM TO ROUTE 12 IN KILLINGLY
 (BASED ON STATION 5011 BROOKLYN 2010)



This map, developed for internal ConDOT use, is a cartographic rendering of DOT roadway records. It should not be referenced or incorporated in any manner in any legal document or proceedings.



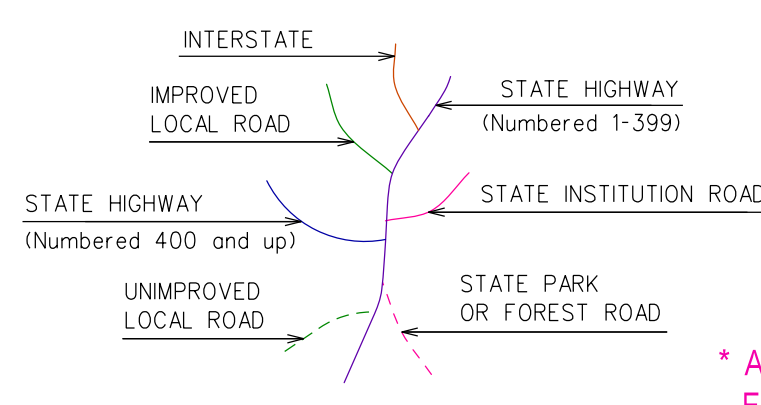
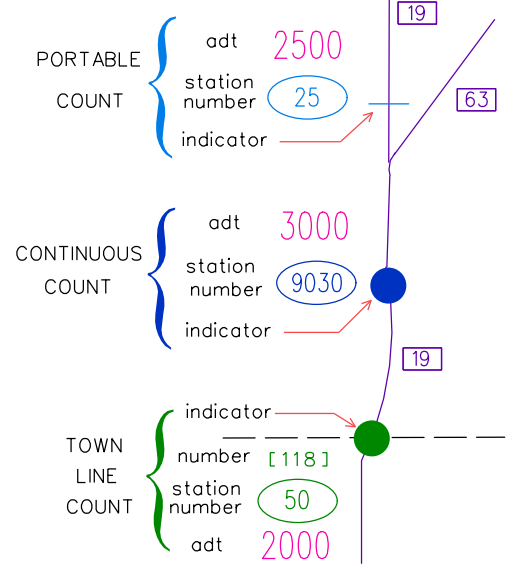

MACHINE LOCATIONS (12)
2007 ADT
COUNTED: APRIL
CHAPLIN
CONNECTICUT

PREPARED BY THE
 CONNECTICUT DEPARTMENT OF TRANSPORTATION
 IN COOPERATION WITH THE
 U.S. DEPARTMENT OF TRANSPORTATION
 FEDERAL HIGHWAY ADMINISTRATION

SCALE
 0 1000 2000 3000 FEET

METRIC SCALE
 0 300m 600m 900m

ACCEPTED AS OF DEC. 31, 2003



* ACF 0.95 APPLIED TO US 6
 FROM ROUTE 66 IN WINDHAM TO ROUTE 12 IN KILLINGLY
 (BASED ON STATION 5011 BROOKLYN 2007)

This map, developed for internal ConnDOT use, is a cartographic rendering of DOT roadway records. It should not be referenced or incorporated in any manner in any legal document or proceedings.

STATE OF CONNECTICUT
DEPARTMENT OF TRANSPORTATION
BUREAU OF POLICY AND PLANNING
PLANNING INVENTORY AND DATA

TRAFFIC RECORDER DATA

TOWN OF WINDHAM

ROUTE 6

DIRECTION B

AT CHAPLIN TOWN LINE

DAY	SUN	MON	TUE	WED	THU	FRI	SAT
DATE	0	0	0	07/17/2013	07/18/2013	0	0
TYPE							
HOUR							

2013 ADT = 14300

ACF = 0.96

12A	0	0	0	0	126	0	0
01A	0	0	0	0	80	0	0
02A	0	0	0	0	61	0	0
03A	0	0	0	0	82	0	0
04A	0	0	0	0	153	0	0
05A	0	0	0	0	426	0	0
06A	0	0	0	800	0	0	0
07A	0	0	0	1071	0	0	0
08A	0	0	0	1084	0	0	0
09A	0	0	0	977	0	0	0
10A	0	0	0	956	0	0	0
11A	0	0	0	903	0	0	0
12P	0	0	0	916	0	0	0
01P	0	0	0	935	0	0	0
02P	0	0	0	1081	0	0	0
03P	0	0	0	1261	0	0	0
04P	0	0	0	1254	0	0	0
05P	0	0	0	1218	0	0	0
06P	0	0	0	862	0	0	0
07P	0	0	0	701	0	0	0
08P	0	0	0	597	0	0	0
09P	0	0	0	386	0	0	0
10P	0	0	0	298	0	0	0
11P	0	0	0	194	0	0	0
TOT	0	0	0	15494	928	0	0

STATE OF CONNECTICUT
 DEPARTMENT OF TRANSPORTATION
 BUREAU OF POLICY AND PLANNING
 PLANNING INVENTORY AND DATA

TRAFFIC RECORDER DATA

TOWN OF WINDHAM

ROUTE 6

DIRECTION B

AT CHAPLIN TOWN LINE

DAY	SUN	MON	TUE	WED	THU	FRI	SAT
DATE	0	0	0	01/20/2010	01/21/2010	0	0
TYPE							
HOUR							

2010 ADT = 14000

ACF = 0.95

12A	0	0	0	0	99	0	0
01A	0	0	0	0	45	0	0
02A	0	0	0	0	29	0	0
03A	0	0	0	0	56	0	0
04A	0	0	0	0	101	0	0
05A	0	0	0	0	302	0	0
06A	0	0	0	0	543	0	0
07A	0	0	0	970	0	0	0
08A	0	0	0	1003	0	0	0
09A	0	0	0	865	0	0	0
10A	0	0	0	776	0	0	0
11A	0	0	0	823	0	0	0
12P	0	0	0	889	0	0	0
01P	0	0	0	882	0	0	0
02P	0	0	0	935	0	0	0
03P	0	0	0	1147	0	0	0
04P	0	0	0	1312	0	0	0
05P	0	0	0	1109	0	0	0
06P	0	0	0	726	0	0	0
07P	0	0	0	457	0	0	0
08P	0	0	0	348	0	0	0
09P	0	0	0	307	0	0	0
10P	0	0	0	215	0	0	0
11P	0	0	0	132	0	0	0
TOT	0	0	0	12896	1175	0	0

STATE OF CONNECTICUT
DEPARTMENT OF TRANSPORTATION
BUREAU OF POLICY AND PLANNING
PLANNING INVENTORY AND DATA

TRAFFIC RECORDER DATA

TOWN OF WINDHAM	ROUTE 6						DIRECTION B
AT CHAPLIN TOWN LINE	SUN	MON	TUE	WED	THU	FRI	SAT
DAY	0	0	0	0	01/11/2007	01/12/2007	0
DATE							
TYPE							
HOUR							
	2007 ADT = 14100		ACF = 0.95				

12A	0	0	0	0	0	101	0
01A	0	0	0	0	0	64	0
02A	0	0	0	0	0	45	0
03A	0	0	0	0	0	79	0
04A	0	0	0	0	0	110	0
05A	0	0	0	0	271	285	0
06A	0	0	0	0	735	0	0
07A	0	0	0	0	986	0	0
08A	0	0	0	0	1083	0	0
09A	0	0	0	0	836	0	0
10A	0	0	0	0	788	0	0
11A	0	0	0	0	819	0	0
12P	0	0	0	0	882	0	0
01P	0	0	0	0	859	0	0
02P	0	0	0	0	943	0	0
03P	0	0	0	0	1177	0	0
04P	0	0	0	0	1216	0	0
05P	0	0	0	0	1149	0	0
06P	0	0	0	0	795	0	0
07P	0	0	0	0	525	0	0
08P	0	0	0	0	424	0	0
09P	0	0	0	0	300	0	0
10P	0	0	0	0	235	0	0
11P	0	0	0	0	147	0	0
TOT	0	0	0	0	14170	684	0