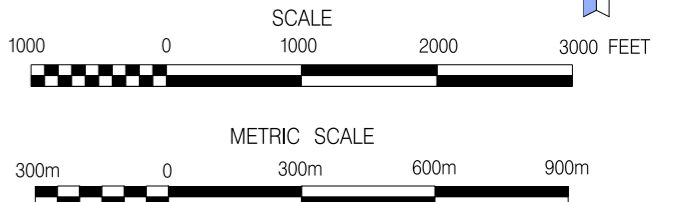


MACHINE LOCATIONS (50)
 2013 ADT
 COUNTED: DECEMBER

CANTON
 CONNECTICUT

PREPARED BY THE
 CONNECTICUT DEPARTMENT OF TRANSPORTATION
 IN COOPERATION WITH THE
 U.S. DEPARTMENT OF TRANSPORTATION
 FEDERAL HIGHWAY ADMINISTRATION



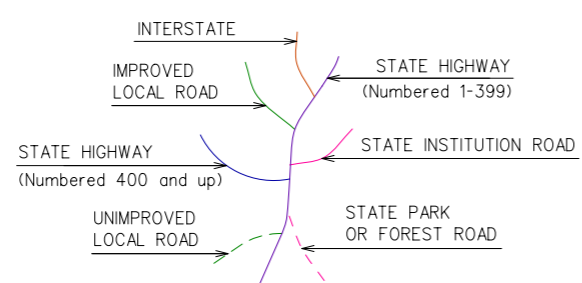
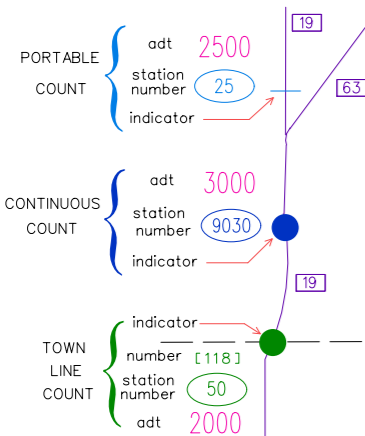
This map, developed for internal
 COMDOT use, is a cartographic
 rendering of DOT roadway records.
 It should not be referenced or
 incorporated in any manner in
 any legal document or proceedings.

ACCEPTED AS OF DEC. 31, 2012

* 2010 ADT (not counted on 2013)

* ACF 0.99 APPLIED TO ROUTE 177
 FROM ROUTE 4 IN FARMINGTON TO US 44 IN CANTON
 (BASED ON STATION 5011 AVON 2009)

** ACF 0.99 APPLIED TO DYER AVENUE
 FROM SR565(MAPLE AVE) IN CANTON TO US44 IN CANTON
 (BASED ON STATION 5083 CANTON 2013)



STATE OF CONNECTICUT
DEPARTMENT OF TRANSPORTATION
BUREAU OF POLICY AND PLANNING
PLANNING INVENTORY AND DATA

TRAFFIC RECORDER DATA

TOWN OF CANTON

ROUTE 179

DIRECTION N

SOUTH OF US 202

DAY	SUN	MON	TUE	WED	THU	FRI	SAT
DATE	0	12/30/2013	12/31/2013	0	0	0	0
TYPE							
HOUR							

2013 ADT = 4100 ACF = NA

12A	0	0	14	0	0	0	0
01A	0	0	5	0	0	0	0
02A	0	0	7	0	0	0	0
03A	0	0	4	0	0	0	0
04A	0	0	13	0	0	0	0
05A	0	0	51	0	0	0	0
06A	0	0	95	0	0	0	0
07A	0	328	0	0	0	0	0
08A	0	251	0	0	0	0	0
09A	0	215	0	0	0	0	0
10A	0	196	0	0	0	0	0
11A	0	236	0	0	0	0	0
12P	0	273	0	0	0	0	0
01P	0	231	0	0	0	0	0
02P	0	320	0	0	0	0	0
03P	0	388	0	0	0	0	0
04P	0	442	0	0	0	0	0
05P	0	449	0	0	0	0	0
06P	0	310	0	0	0	0	0
07P	0	187	0	0	0	0	0
08P	0	152	0	0	0	0	0
09P	0	116	0	0	0	0	0
10P	0	59	0	0	0	0	0
11P	0	23	0	0	0	0	0
TOT	0	4176	189	0	0	0	0

STATE OF CONNECTICUT
DEPARTMENT OF TRANSPORTATION
BUREAU OF POLICY AND PLANNING
PLANNING INVENTORY AND DATA

TRAFFIC RECORDER DATA

TOWN OF CANTON	ROUTE 179							DIRECTION S
SOUTH OF US 202	SUN	MON	TUE	WED	THU	FRI	SAT	
DAY								
DATE	0	12/30/2013	12/31/2013	0	0	0	0	
TYPE								
HOUR								
	2013 ADT = 3800		ACF = NA					

12A	0	0	6	0	0	0	0	
01A	0	0	10	0	0	0	0	
02A	0	0	1	0	0	0	0	
03A	0	0	5	0	0	0	0	
04A	0	0	20	0	0	0	0	
05A	0	0	95	0	0	0	0	
06A	0	0	256	0	0	0	0	
07A	0	478	0	0	0	0	0	
08A	0	333	0	0	0	0	0	
09A	0	237	0	0	0	0	0	
10A	0	237	0	0	0	0	0	
11A	0	218	0	0	0	0	0	
12P	0	222	0	0	0	0	0	
01P	0	242	0	0	0	0	0	
02P	0	285	0	0	0	0	0	
03P	0	282	0	0	0	0	0	
04P	0	289	0	0	0	0	0	
05P	0	246	0	0	0	0	0	
06P	0	211	0	0	0	0	0	
07P	0	148	0	0	0	0	0	
08P	0	91	0	0	0	0	0	
09P	0	62	0	0	0	0	0	
10P	0	53	0	0	0	0	0	
11P	0	16	0	0	0	0	0	
TOT	0	3650	393	0	0	0	0	

STATE OF CONNECTICUT
DEPARTMENT OF TRANSPORTATION
BUREAU OF POLICY AND PLANNING
PLANNING INVENTORY AND DATA

TRAFFIC RECORDER DATA

TOWN OF CANTON

ROUTE 179

DIRECTION B

NORTH OF SR 565(MAPLE AVENUE)

DAY	SUN	MON	TUE	WED	THU	FRI	SAT
DATE	0	12/30/2013	12/31/2013	0	0	0	0
TYPE							
HOUR							

2013 ADT = 5800 ACF = NA

12A	0	0	35	0	0	0	0
01A	0	0	13	0	0	0	0
02A	0	0	14	0	0	0	0
03A	0	0	12	0	0	0	0
04A	0	0	21	0	0	0	0
05A	0	0	80	0	0	0	0
06A	0	0	181	0	0	0	0
07A	0	368	0	0	0	0	0
08A	0	393	0	0	0	0	0
09A	0	362	0	0	0	0	0
10A	0	382	0	0	0	0	0
11A	0	438	0	0	0	0	0
12P	0	420	0	0	0	0	0
01P	0	444	0	0	0	0	0
02P	0	459	0	0	0	0	0
03P	0	508	0	0	0	0	0
04P	0	503	0	0	0	0	0
05P	0	554	0	0	0	0	0
06P	0	296	0	0	0	0	0
07P	0	208	0	0	0	0	0
08P	0	186	0	0	0	0	0
09P	0	152	0	0	0	0	0
10P	0	123	0	0	0	0	0
11P	0	46	0	0	0	0	0
TOT	0	5842	356	0	0	0	0

STATE OF CONNECTICUT
DEPARTMENT OF TRANSPORTATION
BUREAU OF POLICY AND PLANNING
PLANNING INVENTORY AND DATA

TRAFFIC RECORDER DATA

TOWN OF CANTON	ROUTE 565							DIRECTION B
(MAPLE AVE)- NE OF ROUTE 179	SUN	MON	TUE	WED	THU	FRI	SAT	
DAY	0	12/30/2013	12/31/2013	0	0	0	0	
DATE								
TYPE								
HOUR								
	2013 ADT = 6700		ACF = NA					

12A	0	0	29	0	0	0	0	
01A	0	0	21	0	0	0	0	
02A	0	0	7	0	0	0	0	
03A	0	0	7	0	0	0	0	
04A	0	0	12	0	0	0	0	
05A	0	0	47	0	0	0	0	
06A	0	0	138	0	0	0	0	
07A	0	321	0	0	0	0	0	
08A	0	397	0	0	0	0	0	
09A	0	423	0	0	0	0	0	
10A	0	437	0	0	0	0	0	
11A	0	497	0	0	0	0	0	
12P	0	554	0	0	0	0	0	
01P	0	594	0	0	0	0	0	
02P	0	573	0	0	0	0	0	
03P	0	596	0	0	0	0	0	
04P	0	619	0	0	0	0	0	
05P	0	600	0	0	0	0	0	
06P	0	415	0	0	0	0	0	
07P	0	308	0	0	0	0	0	
08P	0	224	0	0	0	0	0	
09P	0	197	0	0	0	0	0	
10P	0	93	0	0	0	0	0	
11P	0	62	0	0	0	0	0	
TOT	0	6910	261	0	0	0	0	

STATE OF CONNECTICUT
 DEPARTMENT OF TRANSPORTATION
 BUREAU OF POLICY AND PLANNING
 PLANNING INVENTORY AND DATA

TRAFFIC RECORDER DATA

TOWN OF CANTON	ROUTE 179							DIRECTION B
SW OF MAIN STREET	SUN	MON	TUE	WED	THU	FRI	SAT	
DAY	0	12/30/2013	12/31/2013	0	0	0	0	
DATE								
TYPE								
HOUR								
	2013 ADT = 9300		ACF = NA					

12A	0	0	54	0	0	0	0	
01A	0	0	27	0	0	0	0	
02A	0	0	18	0	0	0	0	
03A	0	0	15	0	0	0	0	
04A	0	0	28	0	0	0	0	
05A	0	0	125	0	0	0	0	
06A	0	0	298	0	0	0	0	
07A	0	568	0	0	0	0	0	
08A	0	602	0	0	0	0	0	
09A	0	596	0	0	0	0	0	
10A	0	544	0	0	0	0	0	
11A	0	650	0	0	0	0	0	
12P	0	725	0	0	0	0	0	
01P	0	675	0	0	0	0	0	
02P	0	723	0	0	0	0	0	
03P	0	840	0	0	0	0	0	
04P	0	846	0	0	0	0	0	
05P	0	863	0	0	0	0	0	
06P	0	544	0	0	0	0	0	
07P	0	373	0	0	0	0	0	
08P	0	298	0	0	0	0	0	
09P	0	249	0	0	0	0	0	
10P	0	143	0	0	0	0	0	
11P	0	90	0	0	0	0	0	
TOT	0	9329	565	0	0	0	0	

STATE OF CONNECTICUT
DEPARTMENT OF TRANSPORTATION
BUREAU OF POLICY AND PLANNING
PLANNING INVENTORY AND DATA

TRAFFIC RECORDER DATA

TOWN OF CANTON	ROUTE 565							DIRECTION B
(DOWD AVE)- WEST OF DUNHAM ROAD	SUN	MON	TUE	WED	THU	FRI	SAT	
DAY	0	12/30/2013	12/31/2013	0	0	0	0	
DATE								
TYPE								
HOUR								
	2013 ADT = 7400		ACF = NA					

12A	0	0	28	0	0	0	0	
01A	0	0	15	0	0	0	0	
02A	0	0	12	0	0	0	0	
03A	0	0	5	0	0	0	0	
04A	0	0	16	0	0	0	0	
05A	0	0	55	0	0	0	0	
06A	0	0	157	0	0	0	0	
07A	0	0	309	0	0	0	0	
08A	0	467	0	0	0	0	0	
09A	0	486	0	0	0	0	0	
10A	0	528	0	0	0	0	0	
11A	0	590	0	0	0	0	0	
12P	0	586	0	0	0	0	0	
01P	0	639	0	0	0	0	0	
02P	0	640	0	0	0	0	0	
03P	0	647	0	0	0	0	0	
04P	0	672	0	0	0	0	0	
05P	0	612	0	0	0	0	0	
06P	0	471	0	0	0	0	0	
07P	0	346	0	0	0	0	0	
08P	0	236	0	0	0	0	0	
09P	0	217	0	0	0	0	0	
10P	0	84	0	0	0	0	0	
11P	0	53	0	0	0	0	0	
TOT	0	7274	597	0	0	0	0	

STATE OF CONNECTICUT
DEPARTMENT OF TRANSPORTATION
BUREAU OF POLICY AND PLANNING
PLANNING INVENTORY AND DATA

TRAFFIC RECORDER DATA

TOWN OF CANTON

ROUTE 0044

DIRECTION E

WEST OF ROUTE 177

DAY	SUN	MON	TUE	WED	THU	FRI	SAT
DATE	0	12/16/2013	12/17/2013	0	0	0	0
TYPE							
HOUR							

2013 ADT = 14700

ACF = NA

12A	0	0	41	0	0	0	0
01A	0	0	20	0	0	0	0
02A	0	0	13	0	0	0	0
03A	0	0	29	0	0	0	0
04A	0	0	68	0	0	0	0
05A	0	307	0	0	0	0	0
06A	0	1006	0	0	0	0	0
07A	0	1793	0	0	0	0	0
08A	0	1496	0	0	0	0	0
09A	0	1039	0	0	0	0	0
10A	0	862	0	0	0	0	0
11A	0	935	0	0	0	0	0
12P	0	977	0	0	0	0	0
01P	0	967	0	0	0	0	0
02P	0	1011	0	0	0	0	0
03P	0	1015	0	0	0	0	0
04P	0	1067	0	0	0	0	0
05P	0	959	0	0	0	0	0
06P	0	764	0	0	0	0	0
07P	0	519	0	0	0	0	0
08P	0	292	0	0	0	0	0
09P	0	205	0	0	0	0	0
10P	0	140	0	0	0	0	0
11P	0	94	0	0	0	0	0
TOT	0	15448	171	0	0	0	0

STATE OF CONNECTICUT
 DEPARTMENT OF TRANSPORTATION
 BUREAU OF POLICY AND PLANNING
 PLANNING INVENTORY AND DATA

TRAFFIC RECORDER DATA

TOWN OF CANTON

ROUTE 0044

DIRECTION W

WEST OF ROUTE 177

DAY	SUN	MON	TUE	WED	THU	FRI	SAT
DATE	0	12/16/2013	12/17/2013	0	0	0	0
TYPE							
HOUR							

2013 ADT = 14300 ACF = NA

12A	0	0	65	0	0	0	0
01A	0	0	31	0	0	0	0
02A	0	0	12	0	0	0	0
03A	0	0	26	0	0	0	0
04A	0	0	41	0	0	0	0
05A	0	83	0	0	0	0	0
06A	0	283	0	0	0	0	0
07A	0	512	0	0	0	0	0
08A	0	641	0	0	0	0	0
09A	0	642	0	0	0	0	0
10A	0	706	0	0	0	0	0
11A	0	837	0	0	0	0	0
12P	0	847	0	0	0	0	0
01P	0	918	0	0	0	0	0
02P	0	1062	0	0	0	0	0
03P	0	1391	0	0	0	0	0
04P	0	1604	0	0	0	0	0
05P	0	1813	0	0	0	0	0
06P	0	1346	0	0	0	0	0
07P	0	863	0	0	0	0	0
08P	0	640	0	0	0	0	0
09P	0	465	0	0	0	0	0
10P	0	242	0	0	0	0	0
11P	0	119	0	0	0	0	0
TOT	0	15014	175	0	0	0	0

STATE OF CONNECTICUT
 DEPARTMENT OF TRANSPORTATION
 BUREAU OF POLICY AND PLANNING
 PLANNING INVENTORY AND DATA

TRAFFIC RECORDER DATA

TOWN OF CANTON

ROUTE 177

DIRECTION B

SW OF US 44

DAY	SUN	MON	TUE	WED	THU	FRI	SAT
DATE	0	12/16/2013	12/17/2013	0	0	0	0
TYPE							
HOUR							

2013 ADT = 7900 ACF = 0.99

12A	0	0	23	0	0	0	0
01A	0	0	8	0	0	0	0
02A	0	0	3	0	0	0	0
03A	0	0	10	0	0	0	0
04A	0	0	21	0	0	0	0
05A	0	0	102	0	0	0	0
06A	0	271	0	0	0	0	0
07A	0	611	0	0	0	0	0
08A	0	651	0	0	0	0	0
09A	0	485	0	0	0	0	0
10A	0	457	0	0	0	0	0
11A	0	465	0	0	0	0	0
12P	0	485	0	0	0	0	0
01P	0	513	0	0	0	0	0
02P	0	564	0	0	0	0	0
03P	0	660	0	0	0	0	0
04P	0	807	0	0	0	0	0
05P	0	830	0	0	0	0	0
06P	0	567	0	0	0	0	0
07P	0	353	0	0	0	0	0
08P	0	306	0	0	0	0	0
09P	0	191	0	0	0	0	0
10P	0	100	0	0	0	0	0
11P	0	45	0	0	0	0	0
TOT	0	8361	167	0	0	0	0

STATE OF CONNECTICUT
 DEPARTMENT OF TRANSPORTATION
 BUREAU OF POLICY AND PLANNING
 PLANNING INVENTORY AND DATA

TRAFFIC RECORDER DATA

TOWN OF CANTON	ROUTE 0044							DIRECTION E
EAST OF ROUTE 177	SUN	MON	TUE	WED	THU	FRI	SAT	
DAY	0	12/16/2013	12/17/2013	0	0	0	0	
DATE								
TYPE								
HOUR								
	2013 ADT = 14100		ACF = NA					

12A	0	0	30	0	0	0	0	
01A	0	0	19	0	0	0	0	
02A	0	0	10	0	0	0	0	
03A	0	0	26	0	0	0	0	
04A	0	0	66	0	0	0	0	
05A	0	312	0	0	0	0	0	
06A	0	929	0	0	0	0	0	
07A	0	1638	0	0	0	0	0	
08A	0	1425	0	0	0	0	0	
09A	0	1023	0	0	0	0	0	
10A	0	862	0	0	0	0	0	
11A	0	939	0	0	0	0	0	
12P	0	990	0	0	0	0	0	
01P	0	999	0	0	0	0	0	
02P	0	1025	0	0	0	0	0	
03P	0	975	0	0	0	0	0	
04P	0	1005	0	0	0	0	0	
05P	0	893	0	0	0	0	0	
06P	0	750	0	0	0	0	0	
07P	0	467	0	0	0	0	0	
08P	0	277	0	0	0	0	0	
09P	0	174	0	0	0	0	0	
10P	0	132	0	0	0	0	0	
11P	0	79	0	0	0	0	0	
TOT	0	14894	151	0	0	0	0	

STATE OF CONNECTICUT
 DEPARTMENT OF TRANSPORTATION
 BUREAU OF POLICY AND PLANNING
 PLANNING INVENTORY AND DATA

TRAFFIC RECORDER DATA

TOWN OF CANTON	ROUTE 0044							DIRECTION W
EAST OF ROUTE 177	SUN	MON	TUE	WED	THU	FRI	SAT	
DAY	0	12/16/2013	12/17/2013	0	0	0	0	
DATE								
TYPE								
HOUR								
	2013 ADT = 13200		ACF = NA					

12A	0	0	64	0	0	0	0	
01A	0	0	23	0	0	0	0	
02A	0	0	13	0	0	0	0	
03A	0	0	24	0	0	0	0	
04A	0	0	34	0	0	0	0	
05A	0	76	0	0	0	0	0	
06A	0	225	0	0	0	0	0	
07A	0	371	0	0	0	0	0	
08A	0	496	0	0	0	0	0	
09A	0	534	0	0	0	0	0	
10A	0	666	0	0	0	0	0	
11A	0	794	0	0	0	0	0	
12P	0	859	0	0	0	0	0	
01P	0	906	0	0	0	0	0	
02P	0	1043	0	0	0	0	0	
03P	0	1350	0	0	0	0	0	
04P	0	1436	0	0	0	0	0	
05P	0	1521	0	0	0	0	0	
06P	0	1255	0	0	0	0	0	
07P	0	840	0	0	0	0	0	
08P	0	673	0	0	0	0	0	
09P	0	461	0	0	0	0	0	
10P	0	263	0	0	0	0	0	
11P	0	110	0	0	0	0	0	
TOT	0	13879	158	0	0	0	0	

STATE OF CONNECTICUT
 DEPARTMENT OF TRANSPORTATION
 BUREAU OF POLICY AND PLANNING
 PLANNING INVENTORY AND DATA

TRAFFIC RECORDER DATA

TOWN OF CANTON		ROUTE 179						DIRECTION B
NORTH OF US 44	DAY	SUN	MON	TUE	WED	THU	FRI	SAT
DATE		0	12/16/2013	12/17/2013	0	0	0	0
TYPE								
HOUR								
		2013 ADT = 5300		ACF = NA				

12A		0	0	18	0	0	0	0
01A		0	0	13	0	0	0	0
02A		0	0	7	0	0	0	0
03A		0	0	8	0	0	0	0
04A		0	0	18	0	0	0	0
05A		0	0	66	0	0	0	0
06A		0	264	0	0	0	0	0
07A		0	486	0	0	0	0	0
08A		0	494	0	0	0	0	0
09A		0	275	0	0	0	0	0
10A		0	250	0	0	0	0	0
11A		0	284	0	0	0	0	0
12P		0	313	0	0	0	0	0
01P		0	285	0	0	0	0	0
02P		0	347	0	0	0	0	0
03P		0	514	0	0	0	0	0
04P		0	390	0	0	0	0	0
05P		0	467	0	0	0	0	0
06P		0	410	0	0	0	0	0
07P		0	244	0	0	0	0	0
08P		0	182	0	0	0	0	0
09P		0	165	0	0	0	0	0
10P		0	63	0	0	0	0	0
11P		0	37	0	0	0	0	0
TOT		0	5470	130	0	0	0	0

STATE OF CONNECTICUT
 DEPARTMENT OF TRANSPORTATION
 BUREAU OF POLICY AND PLANNING
 PLANNING INVENTORY AND DATA

TRAFFIC RECORDER DATA

TOWN OF CANTON	ROUTE 179							DIRECTION B
AT BURLINGTON TOWN LINE	SUN	MON	TUE	WED	THU	FRI	SAT	
DAY	0	12/30/2013	12/31/2013	0	0	0	0	
DATE								
TYPE								
HOUR								
	2013 ADT = 8800		ACF = NA					

12A	0	0	53	0	0	0	0	
01A	0	0	18	0	0	0	0	
02A	0	0	16	0	0	0	0	
03A	0	0	13	0	0	0	0	
04A	0	0	29	0	0	0	0	
05A	0	0	129	0	0	0	0	
06A	0	0	306	0	0	0	0	
07A	0	567	0	0	0	0	0	
08A	0	595	0	0	0	0	0	
09A	0	563	0	0	0	0	0	
10A	0	518	0	0	0	0	0	
11A	0	613	0	0	0	0	0	
12P	0	677	0	0	0	0	0	
01P	0	619	0	0	0	0	0	
02P	0	684	0	0	0	0	0	
03P	0	773	0	0	0	0	0	
04P	0	807	0	0	0	0	0	
05P	0	812	0	0	0	0	0	
06P	0	513	0	0	0	0	0	
07P	0	349	0	0	0	0	0	
08P	0	277	0	0	0	0	0	
09P	0	244	0	0	0	0	0	
10P	0	139	0	0	0	0	0	
11P	0	85	0	0	0	0	0	
TOT	0	8835	564	0	0	0	0	

STATE OF CONNECTICUT
 DEPARTMENT OF TRANSPORTATION
 BUREAU OF POLICY AND PLANNING
 PLANNING INVENTORY AND DATA

TRAFFIC RECORDER DATA

TOWN OF CANTON

ROUTE 202

DIRECTION B

WEST OF ROUTE 179

DAY	SUN	MON	TUE	WED	THU	FRI	SAT
DATE	0	12/30/2013	12/31/2013	0	0	0	0
TYPE							
HOUR							

2013 ADT = 10600 ACF = NA

12A	0	0	38	0	0	0	0
01A	0	0	17	0	0	0	0
02A	0	0	12	0	0	0	0
03A	0	0	20	0	0	0	0
04A	0	0	40	0	0	0	0
05A	0	0	217	0	0	0	0
06A	0	0	377	0	0	0	0
07A	0	1095	0	0	0	0	0
08A	0	919	0	0	0	0	0
09A	0	634	0	0	0	0	0
10A	0	576	0	0	0	0	0
11A	0	609	0	0	0	0	0
12P	0	620	0	0	0	0	0
01P	0	651	0	0	0	0	0
02P	0	703	0	0	0	0	0
03P	0	862	0	0	0	0	0
04P	0	1041	0	0	0	0	0
05P	0	1046	0	0	0	0	0
06P	0	676	0	0	0	0	0
07P	0	385	0	0	0	0	0
08P	0	293	0	0	0	0	0
09P	0	211	0	0	0	0	0
10P	0	131	0	0	0	0	0
11P	0	75	0	0	0	0	0
TOT	0	10527	721	0	0	0	0

STATE OF CONNECTICUT
DEPARTMENT OF TRANSPORTATION
BUREAU OF POLICY AND PLANNING
PLANNING INVENTORY AND DATA

TRAFFIC RECORDER DATA

TOWN OF CANTON		ROUTE 0044						DIRECTION E
WEST OF DYER AVENUE		SUN	MON	TUE	WED	THU	FRI	SAT
DAY	DATE	0	0	0	12/26/2013	12/27/2013	0	0
TYPE	HOUR	2013 ADT = 9500		ACF = NA				

12A		0	0	0	0	22	0	0
01A		0	0	0	0	17	0	0
02A		0	0	0	0	7	0	0
03A		0	0	0	0	20	0	0
04A		0	0	0	0	42	0	0
05A		0	0	0	0	270	0	0
06A		0	0	0	918	0	0	0
07A		0	0	0	1145	0	0	0
08A		0	0	0	1051	0	0	0
09A		0	0	0	660	0	0	0
10A		0	0	0	550	0	0	0
11A		0	0	0	551	0	0	0
12P		0	0	0	539	0	0	0
01P		0	0	0	502	0	0	0
02P		0	0	0	627	0	0	0
03P		0	0	0	657	0	0	0
04P		0	0	0	680	0	0	0
05P		0	0	0	622	0	0	0
06P		0	0	0	481	0	0	0
07P		0	0	0	300	0	0	0
08P		0	0	0	170	0	0	0
09P		0	0	0	124	0	0	0
10P		0	0	0	80	0	0	0
11P		0	0	0	40	0	0	0
TOT		0	0	0	9697	378	0	0

STATE OF CONNECTICUT
DEPARTMENT OF TRANSPORTATION
BUREAU OF POLICY AND PLANNING
PLANNING INVENTORY AND DATA

TRAFFIC RECORDER DATA

TOWN OF CANTON		ROUTE 0044						DIRECTION W
WEST OF DYER AVENUE		SUN	MON	TUE	WED	THU	FRI	SAT
DAY	DATE	0	0	0	12/26/2013	12/27/2013	0	0
TYPE	HOUR	2013 ADT = 9400		ACF = NA		*****		
12A		0	0	0	0	42	0	0
01A		0	0	0	0	12	0	0
02A		0	0	0	0	13	0	0
03A		0	0	0	0	9	0	0
04A		0	0	0	0	32	0	0
05A		0	0	0	0	70	0	0
06A		0	0	0	170	0	0	0
07A		0	0	0	368	0	0	0
08A		0	0	0	423	0	0	0
09A		0	0	0	367	0	0	0
10A		0	0	0	375	0	0	0
11A		0	0	0	493	0	0	0
12P		0	0	0	541	0	0	0
01P		0	0	0	626	0	0	0
02P		0	0	0	681	0	0	0
03P		0	0	0	909	0	0	0
04P		0	0	0	1188	0	0	0
05P		0	0	0	1235	0	0	0
06P		0	0	0	841	0	0	0
07P		0	0	0	570	0	0	0
08P		0	0	0	398	0	0	0
09P		0	0	0	326	0	0	0
10P		0	0	0	171	0	0	0
11P		0	0	0	88	0	0	0
TOT		0	0	0	9770	178	0	0

STATE OF CONNECTICUT
 DEPARTMENT OF TRANSPORTATION
 BUREAU OF POLICY AND PLANNING
 PLANNING INVENTORY AND DATA

TRAFFIC RECORDER DATA

TOWN OF CANTON	ROUTE 0044							DIRECTION B
AT NEW HARTFORD TOWN LINE	SUN	MON	TUE	WED	THU	FRI	SAT	
DAY	0	12/16/2013	12/17/2013	0	0	0	0	
DATE								
TYPE								
HOUR								
	2013 ADT = 10600		ACF = NA					

12A	0	0	50	0	0	0	0	
01A	0	0	25	0	0	0	0	
02A	0	0	9	0	0	0	0	
03A	0	0	18	0	0	0	0	
04A	0	0	60	0	0	0	0	
05A	0	0	221	0	0	0	0	
06A	0	609	0	0	0	0	0	
07A	0	877	0	0	0	0	0	
08A	0	772	0	0	0	0	0	
09A	0	532	0	0	0	0	0	
10A	0	561	0	0	0	0	0	
11A	0	575	0	0	0	0	0	
12P	0	647	0	0	0	0	0	
01P	0	655	0	0	0	0	0	
02P	0	696	0	0	0	0	0	
03P	0	840	0	0	0	0	0	
04P	0	986	0	0	0	0	0	
05P	0	1038	0	0	0	0	0	
06P	0	730	0	0	0	0	0	
07P	0	514	0	0	0	0	0	
08P	0	329	0	0	0	0	0	
09P	0	253	0	0	0	0	0	
10P	0	167	0	0	0	0	0	
11P	0	113	0	0	0	0	0	
TOT	0	10894	383	0	0	0	0	

STATE OF CONNECTICUT
 DEPARTMENT OF TRANSPORTATION
 BUREAU OF POLICY AND PLANNING
 PLANNING INVENTORY AND DATA

TRAFFIC RECORDER DATA

TOWN OF CANTON	ROUTE 179							DIRECTION B
SOUTH OF ROUTE 309	SUN	MON	TUE	WED	THU	FRI	SAT	
DAY	0	12/30/2013	12/31/2013	0	0	0	0	
DATE								
TYPE								
HOUR								
	2013 ADT = 2300		ACF = NA					

12A	0	0	6	0	0	0	0	
01A	0	0	5	0	0	0	0	
02A	0	0	3	0	0	0	0	
03A	0	0	5	0	0	0	0	
04A	0	0	7	0	0	0	0	
05A	0	0	39	0	0	0	0	
06A	0	0	159	0	0	0	0	
07A	0	0	229	0	0	0	0	
08A	0	193	0	0	0	0	0	
09A	0	119	0	0	0	0	0	
10A	0	92	0	0	0	0	0	
11A	0	102	0	0	0	0	0	
12P	0	107	0	0	0	0	0	
01P	0	121	0	0	0	0	0	
02P	0	126	0	0	0	0	0	
03P	0	179	0	0	0	0	0	
04P	0	190	0	0	0	0	0	
05P	0	200	0	0	0	0	0	
06P	0	169	0	0	0	0	0	
07P	0	88	0	0	0	0	0	
08P	0	89	0	0	0	0	0	
09P	0	62	0	0	0	0	0	
10P	0	24	0	0	0	0	0	
11P	0	16	0	0	0	0	0	
TOT	0	1877	453	0	0	0	0	

STATE OF CONNECTICUT
DEPARTMENT OF TRANSPORTATION
BUREAU OF POLICY AND PLANNING
PLANNING INVENTORY AND DATA

TRAFFIC RECORDER DATA

TOWN OF CANTON		ROUTE 179						DIRECTION B
NORTH OF ROUTE 309		SUN	MON	TUE	WED	THU	FRI	SAT
DAY	DATE	0	12/30/2013	12/31/2013	0	0	0	0
TYPE	HOUR	2013 ADT = 2800		ACF = NA				

12A		0	0	7	0	0	0	0
01A		0	0	6	0	0	0	0
02A		0	0	3	0	0	0	0
03A		0	0	9	0	0	0	0
04A		0	0	11	0	0	0	0
05A		0	0	43	0	0	0	0
06A		0	0	188	0	0	0	0
07A		0	0	290	0	0	0	0
08A		0	240	0	0	0	0	0
09A		0	137	0	0	0	0	0
10A		0	104	0	0	0	0	0
11A		0	111	0	0	0	0	0
12P		0	122	0	0	0	0	0
01P		0	117	0	0	0	0	0
02P		0	145	0	0	0	0	0
03P		0	218	0	0	0	0	0
04P		0	251	0	0	0	0	0
05P		0	279	0	0	0	0	0
06P		0	185	0	0	0	0	0
07P		0	100	0	0	0	0	0
08P		0	79	0	0	0	0	0
09P		0	65	0	0	0	0	0
10P		0	31	0	0	0	0	0
11P		0	21	0	0	0	0	0
TOT		0	2205	557	0	0	0	0

STATE OF CONNECTICUT
DEPARTMENT OF TRANSPORTATION
BUREAU OF POLICY AND PLANNING
PLANNING INVENTORY AND DATA

TRAFFIC RECORDER DATA

TOWN OF CANTON		ROUTE 309						DIRECTION B
SE OF ROUTE 179	DAY	SUN	MON	TUE	WED	THU	FRI	SAT
DATE		0	12/30/2013	12/31/2013	0	0	0	0
TYPE								
HOUR								
		2013 ADT = 2100		ACF = NA				

12A		0	0	6	0	0	0	0
01A		0	0	2	0	0	0	0
02A		0	0	1	0	0	0	0
03A		0	0	5	0	0	0	0
04A		0	0	7	0	0	0	0
05A		0	0	34	0	0	0	0
06A		0	0	143	0	0	0	0
07A		0	0	239	0	0	0	0
08A		0	181	0	0	0	0	0
09A		0	87	0	0	0	0	0
10A		0	71	0	0	0	0	0
11A		0	79	0	0	0	0	0
12P		0	81	0	0	0	0	0
01P		0	92	0	0	0	0	0
02P		0	118	0	0	0	0	0
03P		0	168	0	0	0	0	0
04P		0	181	0	0	0	0	0
05P		0	215	0	0	0	0	0
06P		0	139	0	0	0	0	0
07P		0	80	0	0	0	0	0
08P		0	60	0	0	0	0	0
09P		0	40	0	0	0	0	0
10P		0	24	0	0	0	0	0
11P		0	9	0	0	0	0	0
TOT		0	1625	437	0	0	0	0

STATE OF CONNECTICUT
DEPARTMENT OF TRANSPORTATION
BUREAU OF POLICY AND PLANNING
PLANNING INVENTORY AND DATA

TRAFFIC RECORDER DATA

TOWN OF CANTON	ROUTE 179							DIRECTION B
AT BARKHAMSTED TOWN LINE	SUN	MON	TUE	WED	THU	FRI	SAT	
DAY	0	12/30/2013	12/31/2013	0	0	0	0	
DATE								
TYPE								
HOUR								
	2013 ADT = 1500		ACF = NA					

12A	0	0	3	0	0	0	0	
01A	0	0	2	0	0	0	0	
02A	0	0	1	0	0	0	0	
03A	0	0	2	0	0	0	0	
04A	0	0	6	0	0	0	0	
05A	0	0	21	0	0	0	0	
06A	0	0	109	0	0	0	0	
07A	0	0	159	0	0	0	0	
08A	0	143	0	0	0	0	0	
09A	0	75	0	0	0	0	0	
10A	0	54	0	0	0	0	0	
11A	0	61	0	0	0	0	0	
12P	0	56	0	0	0	0	0	
01P	0	53	0	0	0	0	0	
02P	0	86	0	0	0	0	0	
03P	0	123	0	0	0	0	0	
04P	0	134	0	0	0	0	0	
05P	0	161	0	0	0	0	0	
06P	0	114	0	0	0	0	0	
07P	0	46	0	0	0	0	0	
08P	0	37	0	0	0	0	0	
09P	0	22	0	0	0	0	0	
10P	0	18	0	0	0	0	0	
11P	0	11	0	0	0	0	0	
TOT	0	1194	303	0	0	0	0	

STATE OF CONNECTICUT
 DEPARTMENT OF TRANSPORTATION
 BUREAU OF POLICY AND PLANNING
 PLANNING INVENTORY AND DATA

TRAFFIC RECORDER DATA

TOWN OF CANTON		ROUTE 0044						DIRECTION E
NW OF DUNHAM ROAD		SUN	MON	TUE	WED	THU	FRI	SAT
DAY	DATE	0	12/16/2013	12/17/2013	0	0	0	0
TYPE	HOUR	2013 ADT = 11400		ACF = NA				

12A		0	0	30	0	0	0	0
01A		0	0	15	0	0	0	0
02A		0	0	8	0	0	0	0
03A		0	0	27	0	0	0	0
04A		0	0	60	0	0	0	0
05A		0	263	0	0	0	0	0
06A		0	884	0	0	0	0	0
07A		0	1403	0	0	0	0	0
08A		0	1161	0	0	0	0	0
09A		0	811	0	0	0	0	0
10A		0	669	0	0	0	0	0
11A		0	747	0	0	0	0	0
12P		0	746	0	0	0	0	0
01P		0	723	0	0	0	0	0
02P		0	727	0	0	0	0	0
03P		0	782	0	0	0	0	0
04P		0	812	0	0	0	0	0
05P		0	728	0	0	0	0	0
06P		0	601	0	0	0	0	0
07P		0	383	0	0	0	0	0
08P		0	211	0	0	0	0	0
09P		0	157	0	0	0	0	0
10P		0	93	0	0	0	0	0
11P		0	74	0	0	0	0	0
TOT		0	11975	140	0	0	0	0

STATE OF CONNECTICUT
DEPARTMENT OF TRANSPORTATION
BUREAU OF POLICY AND PLANNING
PLANNING INVENTORY AND DATA

TRAFFIC RECORDER DATA

TOWN OF CANTON	ROUTE 0044							DIRECTION W
NW OF DUNHAM ROAD	SUN	MON	TUE	WED	THU	FRI	SAT	
DAY	0	12/16/2013	12/17/2013	0	0	0	0	
DATE								
TYPE								
HOUR								
	2013 ADT = 10600		ACF = NA					

12A	0	0	52	0	0	0	0	
01A	0	0	22	0	0	0	0	
02A	0	0	11	0	0	0	0	
03A	0	0	18	0	0	0	0	
04A	0	0	32	0	0	0	0	
05A	0	65	0	0	0	0	0	
06A	0	208	0	0	0	0	0	
07A	0	386	0	0	0	0	0	
08A	0	458	0	0	0	0	0	
09A	0	462	0	0	0	0	0	
10A	0	536	0	0	0	0	0	
11A	0	622	0	0	0	0	0	
12P	0	636	0	0	0	0	0	
01P	0	657	0	0	0	0	0	
02P	0	809	0	0	0	0	0	
03P	0	986	0	0	0	0	0	
04P	0	1192	0	0	0	0	0	
05P	0	1388	0	0	0	0	0	
06P	0	998	0	0	0	0	0	
07P	0	659	0	0	0	0	0	
08P	0	463	0	0	0	0	0	
09P	0	333	0	0	0	0	0	
10P	0	195	0	0	0	0	0	
11P	0	92	0	0	0	0	0	
TOT	0	11145	135	0	0	0	0	

STATE OF CONNECTICUT
 DEPARTMENT OF TRANSPORTATION
 BUREAU OF POLICY AND PLANNING
 PLANNING INVENTORY AND DATA

TRAFFIC RECORDER DATA

TOWN OF CANTON	ROUTE 0044							DIRECTION E
SE OF ROUTE 179	SUN	MON	TUE	WED	THU	FRI	SAT	
DAY								
DATE	0	12/16/2013	12/17/2013	0	0	0	0	
TYPE								
HOUR								
	2013 ADT = 4700		ACF = NA					

12A	0	0	12	0	0	0	0	
01A	0	0	3	0	0	0	0	
02A	0	0	3	0	0	0	0	
03A	0	0	10	0	0	0	0	
04A	0	0	21	0	0	0	0	
05A	0	0	112	0	0	0	0	
06A	0	394	0	0	0	0	0	
07A	0	615	0	0	0	0	0	
08A	0	515	0	0	0	0	0	
09A	0	329	0	0	0	0	0	
10A	0	254	0	0	0	0	0	
11A	0	277	0	0	0	0	0	
12P	0	297	0	0	0	0	0	
01P	0	272	0	0	0	0	0	
02P	0	285	0	0	0	0	0	
03P	0	304	0	0	0	0	0	
04P	0	307	0	0	0	0	0	
05P	0	290	0	0	0	0	0	
06P	0	236	0	0	0	0	0	
07P	0	137	0	0	0	0	0	
08P	0	104	0	0	0	0	0	
09P	0	94	0	0	0	0	0	
10P	0	41	0	0	0	0	0	
11P	0	40	0	0	0	0	0	
TOT	0	4791	161	0	0	0	0	

STATE OF CONNECTICUT
DEPARTMENT OF TRANSPORTATION
BUREAU OF POLICY AND PLANNING
PLANNING INVENTORY AND DATA

TRAFFIC RECORDER DATA

TOWN OF CANTON	ROUTE 0044							DIRECTION W
SE OF ROUTE 179	SUN	MON	TUE	WED	THU	FRI	SAT	
DAY								
DATE	0	12/16/2013	12/17/2013	0	0	0	0	
TYPE								
HOUR								
	2013 ADT = 4600		ACF = NA					

12A	0	0	18	0	0	0	0	
01A	0	0	7	0	0	0	0	
02A	0	0	3	0	0	0	0	
03A	0	0	6	0	0	0	0	
04A	0	0	14	0	0	0	0	
05A	0	0	25	0	0	0	0	
06A	0	79	0	0	0	0	0	
07A	0	153	0	0	0	0	0	
08A	0	209	0	0	0	0	0	
09A	0	156	0	0	0	0	0	
10A	0	219	0	0	0	0	0	
11A	0	265	0	0	0	0	0	
12P	0	243	0	0	0	0	0	
01P	0	267	0	0	0	0	0	
02P	0	333	0	0	0	0	0	
03P	0	471	0	0	0	0	0	
04P	0	496	0	0	0	0	0	
05P	0	633	0	0	0	0	0	
06P	0	477	0	0	0	0	0	
07P	0	310	0	0	0	0	0	
08P	0	241	0	0	0	0	0	
09P	0	157	0	0	0	0	0	
10P	0	86	0	0	0	0	0	
11P	0	43	0	0	0	0	0	
TOT	0	4838	73	0	0	0	0	

STATE OF CONNECTICUT
DEPARTMENT OF TRANSPORTATION
BUREAU OF POLICY AND PLANNING
PLANNING INVENTORY AND DATA

TRAFFIC RECORDER DATA

TOWN OF CANTON

ROUTE 179

DIRECTION B

NORTH OF US 202

DAY	SUN	MON	TUE	WED	THU	FRI	SAT
DATE	0	12/16/2013	12/17/2013	0	0	0	0
TYPE							
HOUR							

2013 ADT = 6600 ACF = NA

12A	0	0	37	0	0	0	0
01A	0	0	19	0	0	0	0
02A	0	0	8	0	0	0	0
03A	0	0	11	0	0	0	0
04A	0	0	40	0	0	0	0
05A	0	0	114	0	0	0	0
06A	0	406	0	0	0	0	0
07A	0	674	0	0	0	0	0
08A	0	515	0	0	0	0	0
09A	0	350	0	0	0	0	0
10A	0	319	0	0	0	0	0
11A	0	329	0	0	0	0	0
12P	0	403	0	0	0	0	0
01P	0	405	0	0	0	0	0
02P	0	468	0	0	0	0	0
03P	0	583	0	0	0	0	0
04P	0	544	0	0	0	0	0
05P	0	593	0	0	0	0	0
06P	0	425	0	0	0	0	0
07P	0	279	0	0	0	0	0
08P	0	189	0	0	0	0	0
09P	0	145	0	0	0	0	0
10P	0	87	0	0	0	0	0
11P	0	49	0	0	0	0	0
TOT	0	6763	229	0	0	0	0

STATE OF CONNECTICUT
 DEPARTMENT OF TRANSPORTATION
 BUREAU OF POLICY AND PLANNING
 PLANNING INVENTORY AND DATA

TRAFFIC RECORDER DATA

TOWN OF CANTON	ROUTE 202							DIRECTION B
EAST OF ROUTE 179	SUN	MON	TUE	WED	THU	FRI	SAT	
DAY	0	12/30/2013	12/31/2013	0	0	0	0	
DATE								
TYPE								
HOUR								
	2013 ADT = 8600		ACF = NA					

12A	0	0	33	0	0	0	0	
01A	0	0	13	0	0	0	0	
02A	0	0	8	0	0	0	0	
03A	0	0	17	0	0	0	0	
04A	0	0	30	0	0	0	0	
05A	0	0	164	0	0	0	0	
06A	0	0	219	0	0	0	0	
07A	0	855	0	0	0	0	0	
08A	0	761	0	0	0	0	0	
09A	0	495	0	0	0	0	0	
10A	0	495	0	0	0	0	0	
11A	0	519	0	0	0	0	0	
12P	0	535	0	0	0	0	0	
01P	0	506	0	0	0	0	0	
02P	0	588	0	0	0	0	0	
03P	0	678	0	0	0	0	0	
04P	0	879	0	0	0	0	0	
05P	0	889	0	0	0	0	0	
06P	0	573	0	0	0	0	0	
07P	0	341	0	0	0	0	0	
08P	0	245	0	0	0	0	0	
09P	0	181	0	0	0	0	0	
10P	0	101	0	0	0	0	0	
11P	0	64	0	0	0	0	0	
TOT	0	8705	484	0	0	0	0	

STATE OF CONNECTICUT
 DEPARTMENT OF TRANSPORTATION
 BUREAU OF POLICY AND PLANNING
 PLANNING INVENTORY AND DATA

TRAFFIC RECORDER DATA

TOWN OF CANTON

ROUTE 179

DIRECTION B

SW OF SR 565(MAPLE AVENUE)

DAY	SUN	MON	TUE	WED	THU	FRI	SAT
DATE	0	12/30/2013	12/31/2013	0	0	0	0
TYPE							
HOUR							

2013 ADT = 12000 ACF = NA

12A	0	0	60	0	0	0	0
01A	0	0	35	0	0	0	0
02A	0	0	20	0	0	0	0
03A	0	0	18	0	0	0	0
04A	0	0	32	0	0	0	0
05A	0	0	125	0	0	0	0
06A	0	0	325	0	0	0	0
07A	0	661	0	0	0	0	0
08A	0	764	0	0	0	0	0
09A	0	753	0	0	0	0	0
10A	0	769	0	0	0	0	0
11A	0	883	0	0	0	0	0
12P	0	942	0	0	0	0	0
01P	0	982	0	0	0	0	0
02P	0	998	0	0	0	0	0
03P	0	1055	0	0	0	0	0
04P	0	1066	0	0	0	0	0
05P	0	1110	0	0	0	0	0
06P	0	687	0	0	0	0	0
07P	0	491	0	0	0	0	0
08P	0	403	0	0	0	0	0
09P	0	333	0	0	0	0	0
10P	0	197	0	0	0	0	0
11P	0	109	0	0	0	0	0
TOT	0	12203	615	0	0	0	0

STATE OF CONNECTICUT
DEPARTMENT OF TRANSPORTATION
BUREAU OF POLICY AND PLANNING
PLANNING INVENTORY AND DATA

TRAFFIC RECORDER DATA

TOWN OF CANTON		ROUTE 179						DIRECTION B
SW OF BARBOURTOWN ROAD		SUN	MON	TUE	WED	THU	FRI	SAT
DAY	DATE	0	12/16/2013	12/17/2013	0	0	0	0
TYPE	HOUR	2013 ADT = 5000		ACF = NA				

12A		0	0	21	0	0	0	0
01A		0	0	11	0	0	0	0
02A		0	0	7	0	0	0	0
03A		0	0	5	0	0	0	0
04A		0	0	13	0	0	0	0
05A		0	0	57	0	0	0	0
06A		0	0	186	0	0	0	0
07A		0	438	0	0	0	0	0
08A		0	494	0	0	0	0	0
09A		0	231	0	0	0	0	0
10A		0	219	0	0	0	0	0
11A		0	241	0	0	0	0	0
12P		0	264	0	0	0	0	0
01P		0	246	0	0	0	0	0
02P		0	301	0	0	0	0	0
03P		0	480	0	0	0	0	0
04P		0	369	0	0	0	0	0
05P		0	437	0	0	0	0	0
06P		0	352	0	0	0	0	0
07P		0	209	0	0	0	0	0
08P		0	167	0	0	0	0	0
09P		0	155	0	0	0	0	0
10P		0	50	0	0	0	0	0
11P		0	36	0	0	0	0	0
TOT		0	4689	300	0	0	0	0

STATE OF CONNECTICUT
 DEPARTMENT OF TRANSPORTATION
 BUREAU OF POLICY AND PLANNING
 PLANNING INVENTORY AND DATA

TRAFFIC RECORDER DATA

TOWN OF CANTON	ROUTE 179							DIRECTION B
NE OF NORTH MOUNTAIN ROAD	SUN	MON	TUE	WED	THU	FRI	SAT	
DAY	0	12/16/2013	12/17/2013	0	0	0	0	
DATE	0	12/16/2013	12/17/2013	0	0	0	0	
TYPE								
HOUR								
	2013 ADT = 2900		ACF = NA					

12A	0	0	19	0	0	0	0	
01A	0	0	8	0	0	0	0	
02A	0	0	5	0	0	0	0	
03A	0	0	4	0	0	0	0	
04A	0	0	7	0	0	0	0	
05A	0	0	41	0	0	0	0	
06A	0	0	141	0	0	0	0	
07A	0	207	0	0	0	0	0	
08A	0	207	0	0	0	0	0	
09A	0	145	0	0	0	0	0	
10A	0	129	0	0	0	0	0	
11A	0	125	0	0	0	0	0	
12P	0	141	0	0	0	0	0	
01P	0	161	0	0	0	0	0	
02P	0	177	0	0	0	0	0	
03P	0	251	0	0	0	0	0	
04P	0	219	0	0	0	0	0	
05P	0	290	0	0	0	0	0	
06P	0	203	0	0	0	0	0	
07P	0	131	0	0	0	0	0	
08P	0	105	0	0	0	0	0	
09P	0	78	0	0	0	0	0	
10P	0	40	0	0	0	0	0	
11P	0	29	0	0	0	0	0	
TOT	0	2638	225	0	0	0	0	

STATE OF CONNECTICUT
 DEPARTMENT OF TRANSPORTATION
 BUREAU OF POLICY AND PLANNING
 PLANNING INVENTORY AND DATA

TRAFFIC RECORDER DATA

TOWN OF CANTON		ROUTE 179						DIRECTION B
NORTH OF CASE STREET		SUN	MON	TUE	WED	THU	FRI	SAT
DAY	DATE	0	12/30/2013	12/31/2013	0	0	0	0
TYPE	HOUR	2013 ADT = 1700		ACF = NA				

12A		0	0	2	0	0	0	0
01A		0	0	3	0	0	0	0
02A		0	0	2	0	0	0	0
03A		0	0	2	0	0	0	0
04A		0	0	6	0	0	0	0
05A		0	0	25	0	0	0	0
06A		0	0	121	0	0	0	0
07A		0	0	179	0	0	0	0
08A		0	157	0	0	0	0	0
09A		0	87	0	0	0	0	0
10A		0	60	0	0	0	0	0
11A		0	72	0	0	0	0	0
12P		0	71	0	0	0	0	0
01P		0	63	0	0	0	0	0
02P		0	99	0	0	0	0	0
03P		0	136	0	0	0	0	0
04P		0	165	0	0	0	0	0
05P		0	170	0	0	0	0	0
06P		0	118	0	0	0	0	0
07P		0	53	0	0	0	0	0
08P		0	46	0	0	0	0	0
09P		0	23	0	0	0	0	0
10P		0	20	0	0	0	0	0
11P		0	12	0	0	0	0	0
TOT		0	1352	340	0	0	0	0

STATE OF CONNECTICUT
 DEPARTMENT OF TRANSPORTATION
 BUREAU OF POLICY AND PLANNING
 PLANNING INVENTORY AND DATA

TRAFFIC RECORDER DATA

TOWN OF CANTON	ROUTE 0044							DIRECTION E
WEST OF EAST HILL ROAD	SUN	MON	TUE	WED	THU	FRI	SAT	
DAY	0	0	0	12/18/2013	12/19/2013	0	0	
DATE	0	0	0	12/18/2013	12/19/2013	0	0	
TYPE								
HOUR								
	2013 ADT = 9900		ACF = NA					

12A	0	0	0	0	20	0	0	
01A	0	0	0	0	16	0	0	
02A	0	0	0	0	11	0	0	
03A	0	0	0	0	19	0	0	
04A	0	0	0	0	53	0	0	
05A	0	0	0	0	178	0	0	
06A	0	0	0	758	0	0	0	
07A	0	0	0	1330	0	0	0	
08A	0	0	0	1118	0	0	0	
09A	0	0	0	674	0	0	0	
10A	0	0	0	601	0	0	0	
11A	0	0	0	600	0	0	0	
12P	0	0	0	584	0	0	0	
01P	0	0	0	589	0	0	0	
02P	0	0	0	628	0	0	0	
03P	0	0	0	708	0	0	0	
04P	0	0	0	700	0	0	0	
05P	0	0	0	635	0	0	0	
06P	0	0	0	482	0	0	0	
07P	0	0	0	302	0	0	0	
08P	0	0	0	209	0	0	0	
09P	0	0	0	145	0	0	0	
10P	0	0	0	108	0	0	0	
11P	0	0	0	49	0	0	0	
TOT	0	0	0	10220	297	0	0	

STATE OF CONNECTICUT
DEPARTMENT OF TRANSPORTATION
BUREAU OF POLICY AND PLANNING
PLANNING INVENTORY AND DATA

TRAFFIC RECORDER DATA

TOWN OF CANTON	ROUTE 0044							DIRECTION W
WEST OF EAST HILL ROAD	SUN	MON	TUE	WED	THU	FRI	SAT	
DAY	0	0	0	12/18/2013	12/19/2013	0	0	
DATE	0	0	0	12/18/2013	12/19/2013	0	0	
TYPE								
HOUR								
	2013 ADT = 9500		ACF = NA					

12A	0	0	0	0	43	0	0	
01A	0	0	0	0	12	0	0	
02A	0	0	0	0	13	0	0	
03A	0	0	0	0	10	0	0	
04A	0	0	0	0	33	0	0	
05A	0	0	0	0	67	0	0	
06A	0	0	0	178	0	0	0	
07A	0	0	0	379	0	0	0	
08A	0	0	0	427	0	0	0	
09A	0	0	0	366	0	0	0	
10A	0	0	0	398	0	0	0	
11A	0	0	0	514	0	0	0	
12P	0	0	0	562	0	0	0	
01P	0	0	0	630	0	0	0	
02P	0	0	0	699	0	0	0	
03P	0	0	0	912	0	0	0	
04P	0	0	0	1190	0	0	0	
05P	0	0	0	1256	0	0	0	
06P	0	0	0	843	0	0	0	
07P	0	0	0	571	0	0	0	
08P	0	0	0	402	0	0	0	
09P	0	0	0	328	0	0	0	
10P	0	0	0	172	0	0	0	
11P	0	0	0	90	0	0	0	
TOT	0	0	0	9917	178	0	0	

STATE OF CONNECTICUT
 DEPARTMENT OF TRANSPORTATION
 BUREAU OF POLICY AND PLANNING
 PLANNING INVENTORY AND DATA

TRAFFIC RECORDER DATA

TOWN OF CANTON	ROUTE 179							DIRECTION B
SW OF MEADOW ROAD	SUN	MON	TUE	WED	THU	FRI	SAT	
DAY	0	12/16/2013	12/17/2013	0	0	0	0	
DATE								
TYPE								
HOUR								
	2013 ADT = 3400		ACF = NA					

12A	0	0	17	0	0	0	0	
01A	0	0	9	0	0	0	0	
02A	0	0	7	0	0	0	0	
03A	0	0	3	0	0	0	0	
04A	0	0	8	0	0	0	0	
05A	0	0	55	0	0	0	0	
06A	0	0	142	0	0	0	0	
07A	0	311	0	0	0	0	0	
08A	0	250	0	0	0	0	0	
09A	0	165	0	0	0	0	0	
10A	0	162	0	0	0	0	0	
11A	0	157	0	0	0	0	0	
12P	0	173	0	0	0	0	0	
01P	0	173	0	0	0	0	0	
02P	0	204	0	0	0	0	0	
03P	0	305	0	0	0	0	0	
04P	0	276	0	0	0	0	0	
05P	0	334	0	0	0	0	0	
06P	0	239	0	0	0	0	0	
07P	0	147	0	0	0	0	0	
08P	0	117	0	0	0	0	0	
09P	0	95	0	0	0	0	0	
10P	0	38	0	0	0	0	0	
11P	0	26	0	0	0	0	0	
TOT	0	3172	241	0	0	0	0	

STATE OF CONNECTICUT
 DEPARTMENT OF TRANSPORTATION
 BUREAU OF POLICY AND PLANNING
 PLANNING INVENTORY AND DATA

TRAFFIC RECORDER DATA

TOWN OF CANTON	ROUTE 0044							DIRECTION E
EAST OF EAST HILL ROAD	SUN	MON	TUE	WED	THU	FRI	SAT	
DAY	0	0	0	12/18/2013	12/19/2013	0	0	
DATE	0	0	0	12/18/2013	12/19/2013	0	0	
TYPE								
HOUR								
	2013 ADT = 10400		ACF = NA					

12A	0	0	0	0	17	0	0	
01A	0	0	0	0	17	0	0	
02A	0	0	0	0	8	0	0	
03A	0	0	0	0	22	0	0	
04A	0	0	0	0	52	0	0	
05A	0	0	0	0	193	0	0	
06A	0	0	0	744	0	0	0	
07A	0	0	0	1339	0	0	0	
08A	0	0	0	1212	0	0	0	
09A	0	0	0	714	0	0	0	
10A	0	0	0	628	0	0	0	
11A	0	0	0	646	0	0	0	
12P	0	0	0	616	0	0	0	
01P	0	0	0	616	0	0	0	
02P	0	0	0	679	0	0	0	
03P	0	0	0	748	0	0	0	
04P	0	0	0	723	0	0	0	
05P	0	0	0	683	0	0	0	
06P	0	0	0	541	0	0	0	
07P	0	0	0	336	0	0	0	
08P	0	0	0	211	0	0	0	
09P	0	0	0	153	0	0	0	
10P	0	0	0	116	0	0	0	
11P	0	0	0	54	0	0	0	
TOT	0	0	0	10759	309	0	0	

STATE OF CONNECTICUT
 DEPARTMENT OF TRANSPORTATION
 BUREAU OF POLICY AND PLANNING
 PLANNING INVENTORY AND DATA

TRAFFIC RECORDER DATA

TOWN OF CANTON	ROUTE 0044							DIRECTION W
EAST OF EAST HILL ROAD	SUN	MON	TUE	WED	THU	FRI	SAT	
DAY	0	0	0	12/18/2013	12/19/2013	0	0	
DATE	0	0	0	12/18/2013	12/19/2013	0	0	
TYPE								
HOUR								
	2013 ADT = 9900		ACF = NA					

12A	0	0	0	0	46	0	0	
01A	0	0	0	0	13	0	0	
02A	0	0	0	0	14	0	0	
03A	0	0	0	0	10	0	0	
04A	0	0	0	0	33	0	0	
05A	0	0	0	0	68	0	0	
06A	0	0	0	184	0	0	0	
07A	0	0	0	370	0	0	0	
08A	0	0	0	422	0	0	0	
09A	0	0	0	382	0	0	0	
10A	0	0	0	430	0	0	0	
11A	0	0	0	536	0	0	0	
12P	0	0	0	585	0	0	0	
01P	0	0	0	668	0	0	0	
02P	0	0	0	734	0	0	0	
03P	0	0	0	957	0	0	0	
04P	0	0	0	1239	0	0	0	
05P	0	0	0	1312	0	0	0	
06P	0	0	0	897	0	0	0	
07P	0	0	0	624	0	0	0	
08P	0	0	0	426	0	0	0	
09P	0	0	0	345	0	0	0	
10P	0	0	0	185	0	0	0	
11P	0	0	0	99	0	0	0	
TOT	0	0	0	10395	184	0	0	

STATE OF CONNECTICUT
DEPARTMENT OF TRANSPORTATION
BUREAU OF POLICY AND PLANNING
PLANNING INVENTORY AND DATA

TRAFFIC RECORDER DATA

TOWN OF CANTON	ROUTE 179							DIRECTION B
NE OF RIVER STREET	SUN	MON	TUE	WED	THU	FRI	SAT	
DAY	0	12/30/2013	12/31/2013	0	0	0	0	
DATE								
TYPE								
HOUR								
	2013 ADT = 11000		ACF = NA					

12A	0	0	53	0	0	0	0	
01A	0	0	27	0	0	0	0	
02A	0	0	14	0	0	0	0	
03A	0	0	15	0	0	0	0	
04A	0	0	48	0	0	0	0	
05A	0	0	147	0	0	0	0	
06A	0	490	0	0	0	0	0	
07A	0	884	0	0	0	0	0	
08A	0	743	0	0	0	0	0	
09A	0	652	0	0	0	0	0	
10A	0	639	0	0	0	0	0	
11A	0	738	0	0	0	0	0	
12P	0	802	0	0	0	0	0	
01P	0	812	0	0	0	0	0	
02P	0	839	0	0	0	0	0	
03P	0	884	0	0	0	0	0	
04P	0	1010	0	0	0	0	0	
05P	0	989	0	0	0	0	0	
06P	0	660	0	0	0	0	0	
07P	0	395	0	0	0	0	0	
08P	0	312	0	0	0	0	0	
09P	0	271	0	0	0	0	0	
10P	0	154	0	0	0	0	0	
11P	0	86	0	0	0	0	0	
TOT	0	11360	304	0	0	0	0	

STATE OF CONNECTICUT
 DEPARTMENT OF TRANSPORTATION
 BUREAU OF POLICY AND PLANNING
 PLANNING INVENTORY AND DATA

TRAFFIC RECORDER DATA

TOWN OF CANTON	ROUTE							DIRECTION B
OLD ALBANY TPKE - WEST OF US 44	SUN	MON	TUE	WED	THU	FRI	SAT	
DAY								
DATE	0	12/30/2013	12/31/2013	0	0	0	0	
TYPE								
HOUR								
	2013 ADT = 400		ACF = NA					

12A	0	0	1	0	0	0	0	
01A	0	0	0	0	0	0	0	
02A	0	0	1	0	0	0	0	
03A	0	0	0	0	0	0	0	
04A	0	0	2	0	0	0	0	
05A	0	0	5	0	0	0	0	
06A	0	0	8	0	0	0	0	
07A	0	0	18	0	0	0	0	
08A	0	35	0	0	0	0	0	
09A	0	22	0	0	0	0	0	
10A	0	27	0	0	0	0	0	
11A	0	30	0	0	0	0	0	
12P	0	25	0	0	0	0	0	
01P	0	44	0	0	0	0	0	
02P	0	26	0	0	0	0	0	
03P	0	28	0	0	0	0	0	
04P	0	35	0	0	0	0	0	
05P	0	32	0	0	0	0	0	
06P	0	33	0	0	0	0	0	
07P	0	11	0	0	0	0	0	
08P	0	11	0	0	0	0	0	
09P	0	11	0	0	0	0	0	
10P	0	3	0	0	0	0	0	
11P	0	6	0	0	0	0	0	
TOT	0	379	35	0	0	0	0	

STATE OF CONNECTICUT
DEPARTMENT OF TRANSPORTATION
BUREAU OF POLICY AND PLANNING
PLANNING INVENTORY AND DATA

TRAFFIC RECORDER DATA

TOWN OF CANTON	ROUTE 565							DIRECTION B
(MAPLE AVE)- NE OF HIGH STREET	SUN	MON	TUE	WED	THU	FRI	SAT	
DAY	0	12/30/2013	12/31/2013	0	0	0	0	
DATE								
TYPE								
HOUR								
	2013 ADT = 6400		ACF = NA					

12A	0	0	25	0	0	0	0	
01A	0	0	22	0	0	0	0	
02A	0	0	7	0	0	0	0	
03A	0	0	7	0	0	0	0	
04A	0	0	11	0	0	0	0	
05A	0	0	45	0	0	0	0	
06A	0	0	131	0	0	0	0	
07A	0	0	280	0	0	0	0	
08A	0	384	0	0	0	0	0	
09A	0	398	0	0	0	0	0	
10A	0	410	0	0	0	0	0	
11A	0	484	0	0	0	0	0	
12P	0	524	0	0	0	0	0	
01P	0	573	0	0	0	0	0	
02P	0	559	0	0	0	0	0	
03P	0	570	0	0	0	0	0	
04P	0	611	0	0	0	0	0	
05P	0	579	0	0	0	0	0	
06P	0	414	0	0	0	0	0	
07P	0	302	0	0	0	0	0	
08P	0	205	0	0	0	0	0	
09P	0	178	0	0	0	0	0	
10P	0	89	0	0	0	0	0	
11P	0	50	0	0	0	0	0	
TOT	0	6330	528	0	0	0	0	

STATE OF CONNECTICUT
 DEPARTMENT OF TRANSPORTATION
 BUREAU OF POLICY AND PLANNING
 PLANNING INVENTORY AND DATA

TRAFFIC RECORDER DATA

TOWN OF CANTON

ROUTE 177

DIRECTION B

AT AVON TL

DAY	SUN	MON	TUE	WED	THU	FRI	SAT
DATE	0	12/30/2013	12/31/2013	0	0	0	0
TYPE							
HOUR							

2013 ADT = 6500 ACF = 0.99

12A	0	0	22	0	0	0	0
01A	0	0	10	0	0	0	0
02A	0	0	7	0	0	0	0
03A	0	0	4	0	0	0	0
04A	0	0	17	0	0	0	0
05A	0	0	49	0	0	0	0
06A	0	0	128	0	0	0	0
07A	0	0	248	0	0	0	0
08A	0	391	0	0	0	0	0
09A	0	364	0	0	0	0	0
10A	0	460	0	0	0	0	0
11A	0	523	0	0	0	0	0
12P	0	512	0	0	0	0	0
01P	0	551	0	0	0	0	0
02P	0	583	0	0	0	0	0
03P	0	636	0	0	0	0	0
04P	0	625	0	0	0	0	0
05P	0	620	0	0	0	0	0
06P	0	410	0	0	0	0	0
07P	0	283	0	0	0	0	0
08P	0	217	0	0	0	0	0
09P	0	157	0	0	0	0	0
10P	0	98	0	0	0	0	0
11P	0	67	0	0	0	0	0
TOT	0	6497	485	0	0	0	0

STATE OF CONNECTICUT
 DEPARTMENT OF TRANSPORTATION
 BUREAU OF POLICY AND PLANNING
 PLANNING INVENTORY AND DATA

TRAFFIC RECORDER DATA

TOWN OF CANTON	ROUTE							DIRECTION B
OLD ALBANY TPKE - WEST OF FOREST LANE	SUN	MON	TUE	WED	THU	FRI	SAT	
DAY	0	12/30/2013	12/31/2013	0	0	0	0	
DATE	2013 ADT = 40		ACF = NA					
TYPE	*****							
HOUR								
12A	0	0	0	0	0	0	0	
01A	0	0	0	0	0	0	0	
02A	0	0	0	0	0	0	0	
03A	0	0	0	0	0	0	0	
04A	0	0	0	0	0	0	0	
05A	0	0	1	0	0	0	0	
06A	0	0	0	0	0	0	0	
07A	0	0	5	0	0	0	0	
08A	0	2	0	0	0	0	0	
09A	0	1	0	0	0	0	0	
10A	0	5	0	0	0	0	0	
11A	0	1	0	0	0	0	0	
12P	0	5	0	0	0	0	0	
01P	0	3	0	0	0	0	0	
02P	0	1	0	0	0	0	0	
03P	0	2	0	0	0	0	0	
04P	0	2	0	0	0	0	0	
05P	0	4	0	0	0	0	0	
06P	0	1	0	0	0	0	0	
07P	0	1	0	0	0	0	0	
08P	0	1	0	0	0	0	0	
09P	0	4	0	0	0	0	0	
10P	0	0	0	0	0	0	0	
11P	0	0	0	0	0	0	0	
TOT	0	33	6	0	0	0	0	

STATE OF CONNECTICUT
DEPARTMENT OF TRANSPORTATION
BUREAU OF POLICY AND PLANNING
PLANNING INVENTORY AND DATA

TRAFFIC RECORDER DATA

TOWN OF CANTON		ROUTE 0044						DIRECTION E
NW OF ROUTE 179	DAY	SUN	MON	TUE	WED	THU	FRI	SAT
DATE		0	12/09/2013	12/10/2013	12/11/2013	0	0	0
TYPE								
HOUR								
		2013 ADT = 5700		ACF = NA				

12A		0	0	12	13	0	0	0
01A		0	0	11	10	0	0	0
02A		0	0	2	7	0	0	0
03A		0	0	9	10	0	0	0
04A		0	0	40	31	0	0	0
05A		0	0	181	177	0	0	0
06A		0	493	486	0	0	0	0
07A		0	724	729	0	0	0	0
08A		0	526	571	0	0	0	0
09A		0	344	351	0	0	0	0
10A		0	318	275	0	0	0	0
11A		0	293	300	0	0	0	0
12P		0	276	295	0	0	0	0
01P		0	311	321	0	0	0	0
02P		0	376	341	0	0	0	0
03P		0	354	402	0	0	0	0
04P		0	355	383	0	0	0	0
05P		0	285	376	0	0	0	0
06P		0	272	273	0	0	0	0
07P		0	170	173	0	0	0	0
08P		0	109	96	0	0	0	0
09P		0	84	86	0	0	0	0
10P		0	91	54	0	0	0	0
11P		0	21	21	0	0	0	0
TOT		0	5402	5788	248	0	0	0

STATE OF CONNECTICUT
DEPARTMENT OF TRANSPORTATION
BUREAU OF POLICY AND PLANNING
PLANNING INVENTORY AND DATA

TRAFFIC RECORDER DATA

TOWN OF CANTON	ROUTE 0044							DIRECTION W
NW OF ROUTE 179	SUN	MON	TUE	WED	THU	FRI	SAT	
DAY	0	12/09/2013	12/10/2013	12/11/2013	0	0	0	
DATE								
TYPE								
HOUR								
	2013 ADT = 5700		ACF = NA					

12A	0	0	29	27	0	0	0	
01A	0	0	17	11	0	0	0	
02A	0	0	4	6	0	0	0	
03A	0	0	6	6	0	0	0	
04A	0	0	24	24	0	0	0	
05A	0	0	64	69	0	0	0	
06A	0	120	140	0	0	0	0	
07A	0	228	247	0	0	0	0	
08A	0	219	211	0	0	0	0	
09A	0	212	210	0	0	0	0	
10A	0	217	215	0	0	0	0	
11A	0	258	249	0	0	0	0	
12P	0	318	321	0	0	0	0	
01P	0	303	362	0	0	0	0	
02P	0	383	472	0	0	0	0	
03P	0	572	522	0	0	0	0	
04P	0	675	649	0	0	0	0	
05P	0	727	700	0	0	0	0	
06P	0	451	465	0	0	0	0	
07P	0	301	310	0	0	0	0	
08P	0	196	231	0	0	0	0	
09P	0	155	179	0	0	0	0	
10P	0	93	106	0	0	0	0	
11P	0	36	47	0	0	0	0	
TOT	0	5464	5780	143	0	0	0	

STATE OF CONNECTICUT
DEPARTMENT OF TRANSPORTATION
BUREAU OF POLICY AND PLANNING
PLANNING INVENTORY AND DATA

TRAFFIC RECORDER DATA

TOWN OF CANTON	ROUTE 202						DIRECTION E
WEST OF POWDER MILL ROAD	SUN	MON	TUE	WED	THU	FRI	SAT
DAY	0	0	0	0	12/19/2013	12/20/2013	0
DATE							
TYPE							
HOUR							
	2013 ADT = 4900		ACF = NA				

12A	0	0	0	0	0	12	0
01A	0	0	0	0	0	8	0
02A	0	0	0	0	0	9	0
03A	0	0	0	0	0	11	0
04A	0	0	0	0	0	40	0
05A	0	0	0	0	0	110	0
06A	0	0	0	0	305	388	0
07A	0	0	0	0	732	0	0
08A	0	0	0	0	565	0	0
09A	0	0	0	0	328	0	0
10A	0	0	0	0	293	0	0
11A	0	0	0	0	288	0	0
12P	0	0	0	0	248	0	0
01P	0	0	0	0	254	0	0
02P	0	0	0	0	289	0	0
03P	0	0	0	0	317	0	0
04P	0	0	0	0	356	0	0
05P	0	0	0	0	342	0	0
06P	0	0	0	0	257	0	0
07P	0	0	0	0	145	0	0
08P	0	0	0	0	103	0	0
09P	0	0	0	0	59	0	0
10P	0	0	0	0	65	0	0
11P	0	0	0	0	34	0	0
TOT	0	0	0	0	4980	578	0

STATE OF CONNECTICUT
DEPARTMENT OF TRANSPORTATION
BUREAU OF POLICY AND PLANNING
PLANNING INVENTORY AND DATA

TRAFFIC RECORDER DATA

TOWN OF CANTON	ROUTE 202						DIRECTION W
WEST OF POWDER MILL ROAD	SUN	MON	TUE	WED	THU	FRI	SAT
DAY	0	0	0	0	12/19/2013	12/20/2013	0
DATE							
TYPE							
HOUR							
	2013 ADT = 5000		ACF = NA				

12A	0	0	0	0	0	18	0
01A	0	0	0	0	0	9	0
02A	0	0	0	0	0	6	0
03A	0	0	0	0	0	8	0
04A	0	0	0	0	0	13	0
05A	0	0	0	0	0	43	0
06A	0	0	0	0	91	116	0
07A	0	0	0	0	250	0	0
08A	0	0	0	0	267	0	0
09A	0	0	0	0	153	0	0
10A	0	0	0	0	194	0	0
11A	0	0	0	0	227	0	0
12P	0	0	0	0	267	0	0
01P	0	0	0	0	326	0	0
02P	0	0	0	0	332	0	0
03P	0	0	0	0	488	0	0
04P	0	0	0	0	627	0	0
05P	0	0	0	0	710	0	0
06P	0	0	0	0	436	0	0
07P	0	0	0	0	297	0	0
08P	0	0	0	0	245	0	0
09P	0	0	0	0	179	0	0
10P	0	0	0	0	96	0	0
11P	0	0	0	0	56	0	0
TOT	0	0	0	0	5241	213	0

STATE OF CONNECTICUT
DEPARTMENT OF TRANSPORTATION
BUREAU OF POLICY AND PLANNING
PLANNING INVENTORY AND DATA

TRAFFIC RECORDER DATA

TOWN OF CANTON	ROUTE						DIRECTION N
EAST HILL ROAD - NORTH OF US 44	SUN	MON	TUE	WED	THU	FRI	SAT
DAY	0	0	12/10/2013	12/11/2013	12/12/2013	0	0
DATE							
TYPE							
HOUR							
	2013 ADT = 800		ACF = NA				

12A	0	0	0	2	3	0	0
01A	0	0	0	0	2	0	0
02A	0	0	0	0	1	0	0
03A	0	0	0	0	0	0	0
04A	0	0	0	2	2	0	0
05A	0	0	0	4	4	0	0
06A	0	0	0	20	13	0	0
07A	0	0	0	48	0	0	0
08A	0	0	50	43	0	0	0
09A	0	0	39	35	0	0	0
10A	0	0	44	44	0	0	0
11A	0	0	40	32	0	0	0
12P	0	0	61	44	0	0	0
01P	0	0	41	60	0	0	0
02P	0	0	75	65	0	0	0
03P	0	0	59	77	0	0	0
04P	0	0	93	97	0	0	0
05P	0	0	96	84	0	0	0
06P	0	0	70	68	0	0	0
07P	0	0	55	54	0	0	0
08P	0	0	33	43	0	0	0
09P	0	0	27	35	0	0	0
10P	0	0	12	9	0	0	0
11P	0	0	6	8	0	0	0
TOT	0	0	801	874	25	0	0

STATE OF CONNECTICUT
DEPARTMENT OF TRANSPORTATION
BUREAU OF POLICY AND PLANNING
PLANNING INVENTORY AND DATA

TRAFFIC RECORDER DATA

TOWN OF CANTON

ROUTE

DIRECTION S

EAST HILL ROAD - NORTH OF US 44

DAY	SUN	MON	TUE	WED	THU	FRI	SAT
DATE	0	0	12/10/2013	12/11/2013	12/12/2013	0	0
TYPE							
HOUR							

2013 ADT = 850

ACF = NA

12A	0	0	0	0	1	0	0
01A	0	0	0	0	0	0	0
02A	0	0	0	1	0	0	0
03A	0	0	0	0	0	0	0
04A	0	0	0	1	2	0	0
05A	0	0	0	15	15	0	0
06A	0	0	0	56	58	0	0
07A	0	0	0	110	0	0	0
08A	0	0	76	73	0	0	0
09A	0	0	63	57	0	0	0
10A	0	0	63	47	0	0	0
11A	0	0	40	50	0	0	0
12P	0	0	63	41	0	0	0
01P	0	0	51	47	0	0	0
02P	0	0	50	58	0	0	0
03P	0	0	56	62	0	0	0
04P	0	0	75	68	0	0	0
05P	0	0	68	69	0	0	0
06P	0	0	47	55	0	0	0
07P	0	0	25	41	0	0	0
08P	0	0	24	17	0	0	0
09P	0	0	9	7	0	0	0
10P	0	0	4	7	0	0	0
11P	0	0	3	3	0	0	0
TOT	0	0	717	885	76	0	0

STATE OF CONNECTICUT
DEPARTMENT OF TRANSPORTATION
BUREAU OF POLICY AND PLANNING
PLANNING INVENTORY AND DATA

TRAFFIC RECORDER DATA

TOWN OF CANTON

ROUTE

DIRECTION N

DYER AVENUE - NORTH OF ALLEN PLACE

DAY	SUN	MON	TUE	WED	THU	FRI	SAT
DATE	0	12/09/2013	12/10/2013	12/11/2013	0	0	0
TYPE							
HOUR							

2013 ADT = 400 ACF = NA

12A	0	0	1	0	0	0	0
01A	0	0	1	1	0	0	0
02A	0	0	0	0	0	0	0
03A	0	0	1	0	0	0	0
04A	0	0	1	0	0	0	0
05A	0	0	2	0	0	0	0
06A	0	0	21	22	0	0	0
07A	0	0	62	74	0	0	0
08A	0	0	12	29	0	0	0
09A	0	18	16	0	0	0	0
10A	0	23	23	0	0	0	0
11A	0	23	25	0	0	0	0
12P	0	20	21	0	0	0	0
01P	0	25	18	0	0	0	0
02P	0	36	35	0	0	0	0
03P	0	37	42	0	0	0	0
04P	0	27	33	0	0	0	0
05P	0	40	35	0	0	0	0
06P	0	24	25	0	0	0	0
07P	0	22	14	0	0	0	0
08P	0	12	11	0	0	0	0
09P	0	6	5	0	0	0	0
10P	0	7	2	0	0	0	0
11P	0	0	3	0	0	0	0
TOT	0	320	409	126	0	0	0

STATE OF CONNECTICUT
DEPARTMENT OF TRANSPORTATION
BUREAU OF POLICY AND PLANNING
PLANNING INVENTORY AND DATA

TRAFFIC RECORDER DATA

TOWN OF CANTON

ROUTE

DIRECTION S

DYER AVENUE - NORTH OF ALLEN PLACE

DAY	SUN	MON	TUE	WED	THU	FRI	SAT
DATE	0	12/09/2013	12/10/2013	12/11/2013	0	0	0
TYPE							
HOUR							

2013 ADT = 400

ACF = NA

12A	0	0	0	1	0	0	0
01A	0	0	3	0	0	0	0
02A	0	0	0	0	0	0	0
03A	0	0	2	0	0	0	0
04A	0	0	0	0	0	0	0
05A	0	0	5	4	0	0	0
06A	0	0	12	10	0	0	0
07A	0	0	61	61	0	0	0
08A	0	0	26	25	0	0	0
09A	0	16	13	0	0	0	0
10A	0	22	12	0	0	0	0
11A	0	24	29	0	0	0	0
12P	0	23	25	0	0	0	0
01P	0	22	20	0	0	0	0
02P	0	29	39	0	0	0	0
03P	0	51	58	0	0	0	0
04P	0	23	29	0	0	0	0
05P	0	40	34	0	0	0	0
06P	0	22	17	0	0	0	0
07P	0	13	14	0	0	0	0
08P	0	19	13	0	0	0	0
09P	0	9	8	0	0	0	0
10P	0	4	7	0	0	0	0
11P	0	2	1	0	0	0	0
TOT	0	319	428	101	0	0	0

STATE OF CONNECTICUT
DEPARTMENT OF TRANSPORTATION
BUREAU OF POLICY AND PLANNING
PLANNING INVENTORY AND DATA

TRAFFIC RECORDER DATA

TOWN OF CANTON	ROUTE 179							DIRECTION N
SOUTH OF US 202	SUN	MON	TUE	WED	THU	FRI	SAT	
DAY	0	10/18/2010	10/19/2010	0	0	0	0	
DATE	0	10/18/2010	10/19/2010	0	0	0	0	
TYPE								
HOUR								
	2010 ADT = 4500		ACF = NA					

12A	0	0	23	0	0	0	0	
01A	0	0	14	0	0	0	0	
02A	0	0	7	0	0	0	0	
03A	0	0	7	0	0	0	0	
04A	0	0	8	0	0	0	0	
05A	0	0	42	0	0	0	0	
06A	0	103	0	0	0	0	0	
07A	0	330	0	0	0	0	0	
08A	0	252	0	0	0	0	0	
09A	0	220	0	0	0	0	0	
10A	0	236	0	0	0	0	0	
11A	0	295	0	0	0	0	0	
12P	0	276	0	0	0	0	0	
01P	0	291	0	0	0	0	0	
02P	0	369	0	0	0	0	0	
03P	0	417	0	0	0	0	0	
04P	0	505	0	0	0	0	0	
05P	0	500	0	0	0	0	0	
06P	0	359	0	0	0	0	0	
07P	0	218	0	0	0	0	0	
08P	0	163	0	0	0	0	0	
09P	0	126	0	0	0	0	0	
10P	0	50	0	0	0	0	0	
11P	0	33	0	0	0	0	0	
TOT	0	4743	101	0	0	0	0	

STATE OF CONNECTICUT
DEPARTMENT OF TRANSPORTATION
BUREAU OF POLICY AND PLANNING
PLANNING INVENTORY AND DATA

TRAFFIC RECORDER DATA

TOWN OF CANTON	ROUTE 179							DIRECTION S
SOUTH OF US 202	SUN	MON	TUE	WED	THU	FRI	SAT	
DAY	0	10/18/2010	10/19/2010	0	0	0	0	
DATE								
TYPE								
HOUR								
	2010 ADT = 4500		ACF = NA					

12A	0	0	13	0	0	0	0	
01A	0	0	3	0	0	0	0	
02A	0	0	12	0	0	0	0	
03A	0	0	3	0	0	0	0	
04A	0	0	22	0	0	0	0	
05A	0	0	103	0	0	0	0	
06A	0	313	0	0	0	0	0	
07A	0	523	0	0	0	0	0	
08A	0	362	0	0	0	0	0	
09A	0	248	0	0	0	0	0	
10A	0	284	0	0	0	0	0	
11A	0	286	0	0	0	0	0	
12P	0	300	0	0	0	0	0	
01P	0	278	0	0	0	0	0	
02P	0	354	0	0	0	0	0	
03P	0	389	0	0	0	0	0	
04P	0	406	0	0	0	0	0	
05P	0	365	0	0	0	0	0	
06P	0	245	0	0	0	0	0	
07P	0	147	0	0	0	0	0	
08P	0	77	0	0	0	0	0	
09P	0	60	0	0	0	0	0	
10P	0	25	0	0	0	0	0	
11P	0	19	0	0	0	0	0	
TOT	0	4681	156	0	0	0	0	

STATE OF CONNECTICUT
 DEPARTMENT OF TRANSPORTATION
 BUREAU OF POLICY AND PLANNING
 PLANNING INVENTORY AND DATA

TRAFFIC RECORDER DATA

TOWN OF CANTON	ROUTE 179							DIRECTION B
NORTH OF SR 565(MAPLE AVENUE)	SUN	MON	TUE	WED	THU	FRI	SAT	
DAY	0	11/01/2010	11/02/2010	0	0	0	0	
DATE								
TYPE								
HOUR								
	2010 ADT = 6500		ACF = NA					

12A	0	0	33	0	0	0	0	
01A	0	0	10	0	0	0	0	
02A	0	0	23	0	0	0	0	
03A	0	0	7	0	0	0	0	
04A	0	0	32	0	0	0	0	
05A	0	0	114	0	0	0	0	
06A	0	340	0	0	0	0	0	
07A	0	617	0	0	0	0	0	
08A	0	489	0	0	0	0	0	
09A	0	376	0	0	0	0	0	
10A	0	385	0	0	0	0	0	
11A	0	389	0	0	0	0	0	
12P	0	403	0	0	0	0	0	
01P	0	426	0	0	0	0	0	
02P	0	444	0	0	0	0	0	
03P	0	590	0	0	0	0	0	
04P	0	605	0	0	0	0	0	
05P	0	577	0	0	0	0	0	
06P	0	406	0	0	0	0	0	
07P	0	248	0	0	0	0	0	
08P	0	198	0	0	0	0	0	
09P	0	156	0	0	0	0	0	
10P	0	79	0	0	0	0	0	
11P	0	38	0	0	0	0	0	
TOT	0	6766	219	0	0	0	0	

STATE OF CONNECTICUT
 DEPARTMENT OF TRANSPORTATION
 BUREAU OF POLICY AND PLANNING
 PLANNING INVENTORY AND DATA

TRAFFIC RECORDER DATA

TOWN OF CANTON	ROUTE 565							DIRECTION B
(MAPLE AVE)- NE OF ROUTE 179	SUN	MON	TUE	WED	THU	FRI	SAT	
DAY	0	11/01/2010	11/02/2010	0	0	0	0	
DATE								
TYPE								
HOUR								
	2010 ADT = 7000		ACF = NA					

12A	0	0	22	0	0	0	0	
01A	0	0	7	0	0	0	0	
02A	0	0	8	0	0	0	0	
03A	0	0	6	0	0	0	0	
04A	0	0	20	0	0	0	0	
05A	0	0	95	0	0	0	0	
06A	0	236	0	0	0	0	0	
07A	0	629	0	0	0	0	0	
08A	0	549	0	0	0	0	0	
09A	0	428	0	0	0	0	0	
10A	0	397	0	0	0	0	0	
11A	0	440	0	0	0	0	0	
12P	0	452	0	0	0	0	0	
01P	0	464	0	0	0	0	0	
02P	0	503	0	0	0	0	0	
03P	0	550	0	0	0	0	0	
04P	0	664	0	0	0	0	0	
05P	0	680	0	0	0	0	0	
06P	0	514	0	0	0	0	0	
07P	0	354	0	0	0	0	0	
08P	0	232	0	0	0	0	0	
09P	0	165	0	0	0	0	0	
10P	0	91	0	0	0	0	0	
11P	0	41	0	0	0	0	0	
TOT	0	7389	158	0	0	0	0	

STATE OF CONNECTICUT
DEPARTMENT OF TRANSPORTATION
BUREAU OF POLICY AND PLANNING
PLANNING INVENTORY AND DATA

TRAFFIC RECORDER DATA

TOWN OF CANTON	ROUTE 179							DIRECTION B
SW OF MAIN STREET	SUN	MON	TUE	WED	THU	FRI	SAT	
DAY	0	11/01/2010	11/02/2010	0	0	0	0	
DATE								
TYPE								
HOUR								
	2010 ADT = 10000		ACF = NA					

12A	0	0	37	0	0	0	0	
01A	0	0	19	0	0	0	0	
02A	0	0	27	0	0	0	0	
03A	0	0	11	0	0	0	0	
04A	0	0	46	0	0	0	0	
05A	0	152	0	0	0	0	0	
06A	0	514	0	0	0	0	0	
07A	0	986	0	0	0	0	0	
08A	0	823	0	0	0	0	0	
09A	0	557	0	0	0	0	0	
10A	0	526	0	0	0	0	0	
11A	0	557	0	0	0	0	0	
12P	0	571	0	0	0	0	0	
01P	0	609	0	0	0	0	0	
02P	0	659	0	0	0	0	0	
03P	0	853	0	0	0	0	0	
04P	0	968	0	0	0	0	0	
05P	0	953	0	0	0	0	0	
06P	0	688	0	0	0	0	0	
07P	0	434	0	0	0	0	0	
08P	0	308	0	0	0	0	0	
09P	0	238	0	0	0	0	0	
10P	0	130	0	0	0	0	0	
11P	0	70	0	0	0	0	0	
TOT	0	10596	140	0	0	0	0	

STATE OF CONNECTICUT
DEPARTMENT OF TRANSPORTATION
BUREAU OF POLICY AND PLANNING
PLANNING INVENTORY AND DATA

TRAFFIC RECORDER DATA

TOWN OF CANTON	ROUTE 565						DIRECTION B
(DOWD AVE)- WEST OF DUNHAM ROAD	SUN	MON	TUE	WED	THU	FRI	SAT
DAY	0	0	0	0	10/21/2010	10/22/2010	0
DATE							
TYPE							
HOUR							
	2010 ADT = 8100		ACF = NA				

12A	0	0	0	0	0	21	0
01A	0	0	0	0	0	15	0
02A	0	0	0	0	0	8	0
03A	0	0	0	0	0	5	0
04A	0	0	0	0	0	19	0
05A	0	0	0	0	0	89	0
06A	0	0	0	0	0	206	0
07A	0	0	0	0	707	0	0
08A	0	0	0	0	575	0	0
09A	0	0	0	0	494	0	0
10A	0	0	0	0	441	0	0
11A	0	0	0	0	489	0	0
12P	0	0	0	0	505	0	0
01P	0	0	0	0	480	0	0
02P	0	0	0	0	574	0	0
03P	0	0	0	0	711	0	0
04P	0	0	0	0	768	0	0
05P	0	0	0	0	898	0	0
06P	0	0	0	0	691	0	0
07P	0	0	0	0	396	0	0
08P	0	0	0	0	289	0	0
09P	0	0	0	0	197	0	0
10P	0	0	0	0	100	0	0
11P	0	0	0	0	57	0	0
TOT	0	0	0	0	8372	363	0

STATE OF CONNECTICUT
DEPARTMENT OF TRANSPORTATION
BUREAU OF POLICY AND PLANNING
PLANNING INVENTORY AND DATA

TRAFFIC RECORDER DATA

TOWN OF CANTON	ROUTE 0044						DIRECTION E
WEST OF ROUTE 177	SUN	MON	TUE	WED	THU	FRI	SAT
DAY	0	0	0	10/27/2010	10/28/2010	10/29/2010	0
DATE	0	0	0	10/27/2010	10/28/2010	10/29/2010	0
TYPE							
HOUR							
	2010 ADT = 15000		ACF = NA				

12A	0	0	0	0	36	43	0
01A	0	0	0	0	27	20	0
02A	0	0	0	0	9	24	0
03A	0	0	0	0	19	25	0
04A	0	0	0	0	69	84	0
05A	0	0	0	295	314	0	0
06A	0	0	0	1046	1033	0	0
07A	0	0	0	1799	1859	0	0
08A	0	0	0	1530	1561	0	0
09A	0	0	0	1067	1167	0	0
10A	0	0	0	929	923	0	0
11A	0	0	0	969	990	0	0
12P	0	0	0	1013	1011	0	0
01P	0	0	0	1000	982	0	0
02P	0	0	0	985	1041	0	0
03P	0	0	0	1058	1105	0	0
04P	0	0	0	1036	1058	0	0
05P	0	0	0	975	1140	0	0
06P	0	0	0	747	899	0	0
07P	0	0	0	472	529	0	0
08P	0	0	0	320	344	0	0
09P	0	0	0	165	231	0	0
10P	0	0	0	115	140	0	0
11P	0	0	0	70	89	0	0
TOT	0	0	0	15591	16576	196	0

STATE OF CONNECTICUT
DEPARTMENT OF TRANSPORTATION
BUREAU OF POLICY AND PLANNING
PLANNING INVENTORY AND DATA

TRAFFIC RECORDER DATA

TOWN OF CANTON

ROUTE 0044

DIRECTION W

WEST OF ROUTE 177

DAY	SUN	MON	TUE	WED	THU	FRI	SAT
DATE	0	0	0	0	10/28/2010	10/29/2010	0

TYPE

HOUR

2010 ADT = 15200

ACF = NA

12A	0	0	0	0	0	70	0
01A	0	0	0	0	0	35	0
02A	0	0	0	0	0	29	0
03A	0	0	0	0	0	22	0
04A	0	0	0	0	0	38	0
05A	0	0	0	0	90	0	0
06A	0	0	0	0	305	0	0
07A	0	0	0	0	579	0	0
08A	0	0	0	0	675	0	0
09A	0	0	0	0	669	0	0
10A	0	0	0	0	719	0	0
11A	0	0	0	0	859	0	0
12P	0	0	0	0	1040	0	0
01P	0	0	0	0	1028	0	0
02P	0	0	0	0	1210	0	0
03P	0	0	0	0	1393	0	0
04P	0	0	0	0	1741	0	0
05P	0	0	0	0	1934	0	0
06P	0	0	0	0	1467	0	0
07P	0	0	0	0	925	0	0
08P	0	0	0	0	648	0	0
09P	0	0	0	0	507	0	0
10P	0	0	0	0	263	0	0
11P	0	0	0	0	142	0	0
TOT	0	0	0	0	16194	194	0

STATE OF CONNECTICUT
 DEPARTMENT OF TRANSPORTATION
 BUREAU OF POLICY AND PLANNING
 PLANNING INVENTORY AND DATA

TRAFFIC RECORDER DATA

TOWN OF CANTON

ROUTE 177

DIRECTION B

SW OF US 44

DAY	SUN	MON	TUE	WED	THU	FRI	SAT
DATE	0	0	0	10/27/2010	10/28/2010	0	0
TYPE							
HOUR							

2010 ADT = 7700

ACF = 0.99

12A	0	0	0	0	22	0	0
01A	0	0	0	0	15	0	0
02A	0	0	0	0	5	0	0
03A	0	0	0	0	13	0	0
04A	0	0	0	0	18	0	0
05A	0	0	0	0	88	0	0
06A	0	0	0	289	0	0	0
07A	0	0	0	601	0	0	0
08A	0	0	0	634	0	0	0
09A	0	0	0	483	0	0	0
10A	0	0	0	445	0	0	0
11A	0	0	0	498	0	0	0
12P	0	0	0	505	0	0	0
01P	0	0	0	497	0	0	0
02P	0	0	0	568	0	0	0
03P	0	0	0	635	0	0	0
04P	0	0	0	698	0	0	0
05P	0	0	0	745	0	0	0
06P	0	0	0	620	0	0	0
07P	0	0	0	356	0	0	0
08P	0	0	0	252	0	0	0
09P	0	0	0	175	0	0	0
10P	0	0	0	101	0	0	0
11P	0	0	0	53	0	0	0
TOT	0	0	0	8155	161	0	0

STATE OF CONNECTICUT
 DEPARTMENT OF TRANSPORTATION
 BUREAU OF POLICY AND PLANNING
 PLANNING INVENTORY AND DATA

TRAFFIC RECORDER DATA

TOWN OF CANTON	ROUTE 0044							DIRECTION E
EAST OF ROUTE 177	SUN	MON	TUE	WED	THU	FRI	SAT	
DAY	0	11/22/2010	11/23/2010	0	0	0	0	
DATE								
TYPE								
HOUR								
	2010 ADT = 14800		ACF = NA					

12A	0	0	35	0	0	0	0	
01A	0	0	21	0	0	0	0	
02A	0	0	19	0	0	0	0	
03A	0	0	22	0	0	0	0	
04A	0	0	60	0	0	0	0	
05A	0	285	0	0	0	0	0	
06A	0	923	0	0	0	0	0	
07A	0	1665	0	0	0	0	0	
08A	0	1461	0	0	0	0	0	
09A	0	1173	0	0	0	0	0	
10A	0	1066	0	0	0	0	0	
11A	0	1091	0	0	0	0	0	
12P	0	1065	0	0	0	0	0	
01P	0	1083	0	0	0	0	0	
02P	0	1055	0	0	0	0	0	
03P	0	1061	0	0	0	0	0	
04P	0	1003	0	0	0	0	0	
05P	0	917	0	0	0	0	0	
06P	0	760	0	0	0	0	0	
07P	0	508	0	0	0	0	0	
08P	0	310	0	0	0	0	0	
09P	0	187	0	0	0	0	0	
10P	0	103	0	0	0	0	0	
11P	0	56	0	0	0	0	0	
TOT	0	15772	157	0	0	0	0	

STATE OF CONNECTICUT
DEPARTMENT OF TRANSPORTATION
BUREAU OF POLICY AND PLANNING
PLANNING INVENTORY AND DATA

TRAFFIC RECORDER DATA

TOWN OF CANTON	ROUTE 0044							DIRECTION W
EAST OF ROUTE 177	SUN	MON	TUE	WED	THU	FRI	SAT	
DAY	0	11/22/2010	11/23/2010	0	0	0	0	
DATE								
TYPE								
HOUR								
	2010 ADT = 14300		ACF = NA					

12A	0	0	70	0	0	0	0	
01A	0	0	23	0	0	0	0	
02A	0	0	14	0	0	0	0	
03A	0	0	11	0	0	0	0	
04A	0	0	34	0	0	0	0	
05A	0	71	0	0	0	0	0	
06A	0	189	0	0	0	0	0	
07A	0	402	0	0	0	0	0	
08A	0	496	0	0	0	0	0	
09A	0	641	0	0	0	0	0	
10A	0	750	0	0	0	0	0	
11A	0	880	0	0	0	0	0	
12P	0	1049	0	0	0	0	0	
01P	0	1020	0	0	0	0	0	
02P	0	1246	0	0	0	0	0	
03P	0	1352	0	0	0	0	0	
04P	0	1651	0	0	0	0	0	
05P	0	1816	0	0	0	0	0	
06P	0	1234	0	0	0	0	0	
07P	0	915	0	0	0	0	0	
08P	0	628	0	0	0	0	0	
09P	0	455	0	0	0	0	0	
10P	0	253	0	0	0	0	0	
11P	0	155	0	0	0	0	0	
TOT	0	15203	152	0	0	0	0	

STATE OF CONNECTICUT
 DEPARTMENT OF TRANSPORTATION
 BUREAU OF POLICY AND PLANNING
 PLANNING INVENTORY AND DATA

TRAFFIC RECORDER DATA

TOWN OF CANTON		ROUTE 179						DIRECTION B
NORTH OF US 44	DAY	SUN	MON	TUE	WED	THU	FRI	SAT
DATE		0	10/18/2010	10/19/2010	0	0	0	0
TYPE								
HOUR								
		2010 ADT = 5600		ACF = NA				

12A		0	0	21	0	0	0	0
01A		0	0	8	0	0	0	0
02A		0	0	11	0	0	0	0
03A		0	0	10	0	0	0	0
04A		0	0	10	0	0	0	0
05A		0	0	80	0	0	0	0
06A		0	199	0	0	0	0	0
07A		0	536	0	0	0	0	0
08A		0	532	0	0	0	0	0
09A		0	295	0	0	0	0	0
10A		0	237	0	0	0	0	0
11A		0	326	0	0	0	0	0
12P		0	393	0	0	0	0	0
01P		0	331	0	0	0	0	0
02P		0	364	0	0	0	0	0
03P		0	530	0	0	0	0	0
04P		0	499	0	0	0	0	0
05P		0	574	0	0	0	0	0
06P		0	492	0	0	0	0	0
07P		0	267	0	0	0	0	0
08P		0	149	0	0	0	0	0
09P		0	111	0	0	0	0	0
10P		0	45	0	0	0	0	0
11P		0	43	0	0	0	0	0
TOT		0	5923	140	0	0	0	0

STATE OF CONNECTICUT
DEPARTMENT OF TRANSPORTATION
BUREAU OF POLICY AND PLANNING
PLANNING INVENTORY AND DATA

TRAFFIC RECORDER DATA

TOWN OF CANTON

ROUTE 179

DIRECTION B

AT BURLINGTON TOWN LINE

DAY	SUN	MON	TUE	WED	THU	FRI	SAT
DATE	0	11/01/2010	11/02/2010	0	0	0	0
TYPE							
HOUR							

2010 ADT = 9500 ACF = NA

12A	0	0	34	0	0	0	0
01A	0	0	18	0	0	0	0
02A	0	0	25	0	0	0	0
03A	0	0	11	0	0	0	0
04A	0	0	44	0	0	0	0
05A	0	0	176	0	0	0	0
06A	0	531	0	0	0	0	0
07A	0	952	0	0	0	0	0
08A	0	780	0	0	0	0	0
09A	0	521	0	0	0	0	0
10A	0	501	0	0	0	0	0
11A	0	515	0	0	0	0	0
12P	0	528	0	0	0	0	0
01P	0	562	0	0	0	0	0
02P	0	601	0	0	0	0	0
03P	0	794	0	0	0	0	0
04P	0	925	0	0	0	0	0
05P	0	903	0	0	0	0	0
06P	0	653	0	0	0	0	0
07P	0	411	0	0	0	0	0
08P	0	275	0	0	0	0	0
09P	0	230	0	0	0	0	0
10P	0	120	0	0	0	0	0
11P	0	64	0	0	0	0	0
TOT	0	9866	308	0	0	0	0

STATE OF CONNECTICUT
DEPARTMENT OF TRANSPORTATION
BUREAU OF POLICY AND PLANNING
PLANNING INVENTORY AND DATA

TRAFFIC RECORDER DATA

TOWN OF CANTON		ROUTE 202						DIRECTION B
WEST OF ROUTE 179		SUN	MON	TUE	WED	THU	FRI	SAT
DAY	DATE	0	0	0	10/20/2010	10/21/2010	0	0
TYPE	HOUR	2010 ADT = 12000		ACF = NA				

12A		0	0	0	0	66	0	0
01A		0	0	0	0	19	0	0
02A		0	0	0	0	10	0	0
03A		0	0	0	0	22	0	0
04A		0	0	0	0	49	0	0
05A		0	0	0	0	168	0	0
06A		0	0	0	716	0	0	0
07A		0	0	0	1157	0	0	0
08A		0	0	0	965	0	0	0
09A		0	0	0	670	0	0	0
10A		0	0	0	695	0	0	0
11A		0	0	0	672	0	0	0
12P		0	0	0	718	0	0	0
01P		0	0	0	698	0	0	0
02P		0	0	0	809	0	0	0
03P		0	0	0	917	0	0	0
04P		0	0	0	1142	0	0	0
05P		0	0	0	1170	0	0	0
06P		0	0	0	833	0	0	0
07P		0	0	0	524	0	0	0
08P		0	0	0	348	0	0	0
09P		0	0	0	270	0	0	0
10P		0	0	0	148	0	0	0
11P		0	0	0	106	0	0	0
TOT		0	0	0	12558	334	0	0

STATE OF CONNECTICUT
 DEPARTMENT OF TRANSPORTATION
 BUREAU OF POLICY AND PLANNING
 PLANNING INVENTORY AND DATA

TRAFFIC RECORDER DATA

TOWN OF CANTON	ROUTE 0044							DIRECTION E
WEST OF DYER AVENUE	SUN	MON	TUE	WED	THU	FRI	SAT	
DAY	0	0	0	10/20/2010	10/21/2010	0	0	
DATE	0	0	0	10/20/2010	10/21/2010	0	0	
TYPE								
HOUR								
	2010 ADT = 10300		ACF = NA					

12A	0	0	0	0	21	0	0	
01A	0	0	0	0	12	0	0	
02A	0	0	0	0	5	0	0	
03A	0	0	0	0	17	0	0	
04A	0	0	0	0	50	0	0	
05A	0	0	0	255	0	0	0	
06A	0	0	0	832	0	0	0	
07A	0	0	0	1372	0	0	0	
08A	0	0	0	1167	0	0	0	
09A	0	0	0	753	0	0	0	
10A	0	0	0	653	0	0	0	
11A	0	0	0	648	0	0	0	
12P	0	0	0	653	0	0	0	
01P	0	0	0	570	0	0	0	
02P	0	0	0	670	0	0	0	
03P	0	0	0	706	0	0	0	
04P	0	0	0	753	0	0	0	
05P	0	0	0	666	0	0	0	
06P	0	0	0	502	0	0	0	
07P	0	0	0	323	0	0	0	
08P	0	0	0	185	0	0	0	
09P	0	0	0	136	0	0	0	
10P	0	0	0	94	0	0	0	
11P	0	0	0	48	0	0	0	
TOT	0	0	0	10986	105	0	0	

STATE OF CONNECTICUT
DEPARTMENT OF TRANSPORTATION
BUREAU OF POLICY AND PLANNING
PLANNING INVENTORY AND DATA

TRAFFIC RECORDER DATA

TOWN OF CANTON

ROUTE 0044

DIRECTION W

WEST OF DYER AVENUE

DAY	SUN	MON	TUE	WED	THU	FRI	SAT
DATE	0	0	0	10/20/2010	10/21/2010	0	0
TYPE							
HOUR							

2010 ADT = 9800

ACF = NA

12A	0	0	0	0	53	0	0
01A	0	0	0	0	20	0	0
02A	0	0	0	0	10	0	0
03A	0	0	0	0	8	0	0
04A	0	0	0	0	27	0	0
05A	0	0	0	65	0	0	0
06A	0	0	0	214	0	0	0
07A	0	0	0	368	0	0	0
08A	0	0	0	465	0	0	0
09A	0	0	0	424	0	0	0
10A	0	0	0	459	0	0	0
11A	0	0	0	504	0	0	0
12P	0	0	0	605	0	0	0
01P	0	0	0	624	0	0	0
02P	0	0	0	748	0	0	0
03P	0	0	0	858	0	0	0
04P	0	0	0	1220	0	0	0
05P	0	0	0	1302	0	0	0
06P	0	0	0	975	0	0	0
07P	0	0	0	574	0	0	0
08P	0	0	0	387	0	0	0
09P	0	0	0	364	0	0	0
10P	0	0	0	171	0	0	0
11P	0	0	0	115	0	0	0
TOT	0	0	0	10442	118	0	0

STATE OF CONNECTICUT
 DEPARTMENT OF TRANSPORTATION
 BUREAU OF POLICY AND PLANNING
 PLANNING INVENTORY AND DATA

TRAFFIC RECORDER DATA

TOWN OF CANTON

ROUTE 0044

DIRECTION B

AT NEW HARTFORD TOWN LINE

DAY	SUN	MON	TUE	WED	THU	FRI	SAT
DATE	0	10/18/2010	10/19/2010	0	0	0	0
TYPE							
HOUR							

2010 ADT = 10400 ACF = 0.98

12A	0	0	35	0	0	0	0
01A	0	0	24	0	0	0	0
02A	0	0	19	0	0	0	0
03A	0	0	15	0	0	0	0
04A	0	0	52	0	0	0	0
05A	0	0	247	0	0	0	0
06A	0	635	0	0	0	0	0
07A	0	886	0	0	0	0	0
08A	0	822	0	0	0	0	0
09A	0	569	0	0	0	0	0
10A	0	582	0	0	0	0	0
11A	0	626	0	0	0	0	0
12P	0	619	0	0	0	0	0
01P	0	635	0	0	0	0	0
02P	0	738	0	0	0	0	0
03P	0	892	0	0	0	0	0
04P	0	1071	0	0	0	0	0
05P	0	1072	0	0	0	0	0
06P	0	684	0	0	0	0	0
07P	0	428	0	0	0	0	0
08P	0	280	0	0	0	0	0
09P	0	266	0	0	0	0	0
10P	0	108	0	0	0	0	0
11P	0	60	0	0	0	0	0
TOT	0	10973	392	0	0	0	0

STATE OF CONNECTICUT
 DEPARTMENT OF TRANSPORTATION
 BUREAU OF POLICY AND PLANNING
 PLANNING INVENTORY AND DATA

TRAFFIC RECORDER DATA

TOWN OF CANTON

ROUTE 179

DIRECTION B

SOUTH OF ROUTE 309

DAY	SUN	MON	TUE	WED	THU	FRI	SAT
DATE	0	0	10/12/2010	10/13/2010	0	0	0
TYPE							
HOUR							

2010 ADT = 2700 ACF = NA

12A	0	0	0	9	0	0	0
01A	0	0	0	3	0	0	0
02A	0	0	0	2	0	0	0
03A	0	0	0	1	0	0	0
04A	0	0	0	8	0	0	0
05A	0	0	0	38	0	0	0
06A	0	0	0	156	0	0	0
07A	0	0	0	260	0	0	0
08A	0	0	0	158	0	0	0
09A	0	0	159	0	0	0	0
10A	0	0	146	0	0	0	0
11A	0	0	146	0	0	0	0
12P	0	0	133	0	0	0	0
01P	0	0	111	0	0	0	0
02P	0	0	174	0	0	0	0
03P	0	0	205	0	0	0	0
04P	0	0	289	0	0	0	0
05P	0	0	273	0	0	0	0
06P	0	0	198	0	0	0	0
07P	0	0	103	0	0	0	0
08P	0	0	74	0	0	0	0
09P	0	0	63	0	0	0	0
10P	0	0	42	0	0	0	0
11P	0	0	15	0	0	0	0
TOT	0	0	2131	635	0	0	0

STATE OF CONNECTICUT
 DEPARTMENT OF TRANSPORTATION
 BUREAU OF POLICY AND PLANNING
 PLANNING INVENTORY AND DATA

TRAFFIC RECORDER DATA

TOWN OF CANTON

ROUTE 179

DIRECTION B

NORTH OF ROUTE 309

DAY	SUN	MON	TUE	WED	THU	FRI	SAT
DATE	0	0	10/12/2010	10/13/2010	0	0	0
TYPE							
HOUR							

2010 ADT = 3200 ACF = NA

12A	0	0	0	12	0	0	0
01A	0	0	0	3	0	0	0
02A	0	0	0	1	0	0	0
03A	0	0	0	1	0	0	0
04A	0	0	0	8	0	0	0
05A	0	0	0	47	0	0	0
06A	0	0	0	209	0	0	0
07A	0	0	0	331	0	0	0
08A	0	0	0	194	0	0	0
09A	0	0	157	0	0	0	0
10A	0	0	170	0	0	0	0
11A	0	0	168	0	0	0	0
12P	0	0	150	0	0	0	0
01P	0	0	132	0	0	0	0
02P	0	0	183	0	0	0	0
03P	0	0	257	0	0	0	0
04P	0	0	317	0	0	0	0
05P	0	0	329	0	0	0	0
06P	0	0	230	0	0	0	0
07P	0	0	99	0	0	0	0
08P	0	0	90	0	0	0	0
09P	0	0	69	0	0	0	0
10P	0	0	46	0	0	0	0
11P	0	0	20	0	0	0	0
TOT	0	0	2417	806	0	0	0

STATE OF CONNECTICUT
DEPARTMENT OF TRANSPORTATION
BUREAU OF POLICY AND PLANNING
PLANNING INVENTORY AND DATA

TRAFFIC RECORDER DATA

TOWN OF CANTON

ROUTE 309

DIRECTION B

SE OF ROUTE 179

DAY

SUN

MON

TUE

WED

THU

FRI

SAT

DATE

0

0

10/12/2010

10/13/2010

0

0

0

TYPE

HOUR

2010 ADT = 2200

ACF = NA

DAY	SUN	MON	TUE	WED	THU	FRI	SAT
12A	0	0	0	3	0	0	0
01A	0	0	0	0	0	0	0
02A	0	0	0	1	0	0	0
03A	0	0	0	0	0	0	0
04A	0	0	0	3	0	0	0
05A	0	0	0	37	0	0	0
06A	0	0	0	167	0	0	0
07A	0	0	0	247	0	0	0
08A	0	0	0	165	0	0	0
09A	0	0	99	0	0	0	0
10A	0	0	96	0	0	0	0
11A	0	0	90	0	0	0	0
12P	0	0	91	0	0	0	0
01P	0	0	97	0	0	0	0
02P	0	0	121	0	0	0	0
03P	0	0	188	0	0	0	0
04P	0	0	226	0	0	0	0
05P	0	0	241	0	0	0	0
06P	0	0	161	0	0	0	0
07P	0	0	82	0	0	0	0
08P	0	0	59	0	0	0	0
09P	0	0	36	0	0	0	0
10P	0	0	30	0	0	0	0
11P	0	0	11	0	0	0	0
TOT	0	0	1628	623	0	0	0

STATE OF CONNECTICUT
DEPARTMENT OF TRANSPORTATION
BUREAU OF POLICY AND PLANNING
PLANNING INVENTORY AND DATA

TRAFFIC RECORDER DATA

TOWN OF CANTON

ROUTE 179

DIRECTION B

AT BARKHAMSTED TOWN LINE

DAY	SUN	MON	TUE	WED	THU	FRI	SAT
DATE	0	0	10/12/2010	10/13/2010	0	0	0
TYPE							
HOUR							

2010 ADT = 1800 ACF = NA

12A	0	0	0	6	0	0	0
01A	0	0	0	0	0	0	0
02A	0	0	0	1	0	0	0
03A	0	0	0	0	0	0	0
04A	0	0	0	5	0	0	0
05A	0	0	0	30	0	0	0
06A	0	0	0	134	0	0	0
07A	0	0	0	178	0	0	0
08A	0	0	0	149	0	0	0
09A	0	0	75	0	0	0	0
10A	0	0	81	0	0	0	0
11A	0	0	70	0	0	0	0
12P	0	0	86	0	0	0	0
01P	0	0	68	0	0	0	0
02P	0	0	91	0	0	0	0
03P	0	0	160	0	0	0	0
04P	0	0	179	0	0	0	0
05P	0	0	178	0	0	0	0
06P	0	0	126	0	0	0	0
07P	0	0	48	0	0	0	0
08P	0	0	42	0	0	0	0
09P	0	0	33	0	0	0	0
10P	0	0	17	0	0	0	0
11P	0	0	12	0	0	0	0
TOT	0	0	1266	503	0	0	0

STATE OF CONNECTICUT
 DEPARTMENT OF TRANSPORTATION
 BUREAU OF POLICY AND PLANNING
 PLANNING INVENTORY AND DATA

TRAFFIC RECORDER DATA

TOWN OF CANTON	ROUTE 0044						DIRECTION E
NW OF DUNHAM ROAD	SUN	MON	TUE	WED	THU	FRI	SAT
DAY	0	0	0	0	10/28/2010	10/29/2010	0
DATE	0	0	0	0	10/28/2010	10/29/2010	0
TYPE							
HOUR							
	2010 ADT = 11900		ACF = NA				

12A	0	0	0	0	0	33	0
01A	0	0	0	0	0	12	0
02A	0	0	0	0	0	19	0
03A	0	0	0	0	0	21	0
04A	0	0	0	0	0	71	0
05A	0	0	0	0	255	0	0
06A	0	0	0	0	865	0	0
07A	0	0	0	0	1490	0	0
08A	0	0	0	0	1221	0	0
09A	0	0	0	0	894	0	0
10A	0	0	0	0	707	0	0
11A	0	0	0	0	768	0	0
12P	0	0	0	0	779	0	0
01P	0	0	0	0	754	0	0
02P	0	0	0	0	793	0	0
03P	0	0	0	0	861	0	0
04P	0	0	0	0	811	0	0
05P	0	0	0	0	849	0	0
06P	0	0	0	0	660	0	0
07P	0	0	0	0	369	0	0
08P	0	0	0	0	228	0	0
09P	0	0	0	0	159	0	0
10P	0	0	0	0	102	0	0
11P	0	0	0	0	76	0	0
TOT	0	0	0	0	12641	156	0

STATE OF CONNECTICUT
DEPARTMENT OF TRANSPORTATION
BUREAU OF POLICY AND PLANNING
PLANNING INVENTORY AND DATA

TRAFFIC RECORDER DATA

TOWN OF CANTON	ROUTE 0044							DIRECTION W
NW OF DUNHAM ROAD	SUN	MON	TUE	WED	THU	FRI	SAT	
DAY	0	0	0	10/27/2010	10/28/2010	10/29/2010	0	
DATE	0	0	0	10/27/2010	10/28/2010	10/29/2010	0	
TYPE								
HOUR								
	2010 ADT = 11100		ACF = NA					

12A	0	0	0	0	47	56	0	
01A	0	0	0	0	23	26	0	
02A	0	0	0	0	18	25	0	
03A	0	0	0	0	15	20	0	
04A	0	0	0	0	22	36	0	
05A	0	0	0	77	81	0	0	
06A	0	0	0	204	228	0	0	
07A	0	0	0	396	407	0	0	
08A	0	0	0	475	480	0	0	
09A	0	0	0	524	489	0	0	
10A	0	0	0	585	553	0	0	
11A	0	0	0	639	656	0	0	
12P	0	0	0	777	781	0	0	
01P	0	0	0	730	795	0	0	
02P	0	0	0	855	901	0	0	
03P	0	0	0	990	1034	0	0	
04P	0	0	0	1309	1350	0	0	
05P	0	0	0	1368	1399	0	0	
06P	0	0	0	901	1099	0	0	
07P	0	0	0	615	687	0	0	
08P	0	0	0	438	502	0	0	
09P	0	0	0	372	363	0	0	
10P	0	0	0	186	211	0	0	
11P	0	0	0	105	102	0	0	
TOT	0	0	0	11546	12243	163	0	

STATE OF CONNECTICUT
 DEPARTMENT OF TRANSPORTATION
 BUREAU OF POLICY AND PLANNING
 PLANNING INVENTORY AND DATA

TRAFFIC RECORDER DATA

TOWN OF CANTON

ROUTE 0044

DIRECTION E

SE OF ROUTE 179

DAY	SUN	MON	TUE	WED	THU	FRI	SAT
DATE	0	10/18/2010	10/19/2010	0	0	0	0
TYPE							
HOUR							

2010 ADT = 4900 ACF = NA

12A	0	0	3	0	0	0	0
01A	0	0	2	0	0	0	0
02A	0	0	4	0	0	0	0
03A	0	0	8	0	0	0	0
04A	0	0	18	0	0	0	0
05A	0	127	0	0	0	0	0
06A	0	374	0	0	0	0	0
07A	0	664	0	0	0	0	0
08A	0	576	0	0	0	0	0
09A	0	352	0	0	0	0	0
10A	0	278	0	0	0	0	0
11A	0	305	0	0	0	0	0
12P	0	341	0	0	0	0	0
01P	0	298	0	0	0	0	0
02P	0	293	0	0	0	0	0
03P	0	366	0	0	0	0	0
04P	0	338	0	0	0	0	0
05P	0	317	0	0	0	0	0
06P	0	280	0	0	0	0	0
07P	0	144	0	0	0	0	0
08P	0	66	0	0	0	0	0
09P	0	75	0	0	0	0	0
10P	0	31	0	0	0	0	0
11P	0	19	0	0	0	0	0
TOT	0	5244	35	0	0	0	0

STATE OF CONNECTICUT
DEPARTMENT OF TRANSPORTATION
BUREAU OF POLICY AND PLANNING
PLANNING INVENTORY AND DATA

TRAFFIC RECORDER DATA

TOWN OF CANTON

ROUTE 0044

DIRECTION W

SE OF ROUTE 179

DAY	SUN	MON	TUE	WED	THU	FRI	SAT
DATE	0	10/18/2010	10/19/2010	0	0	0	0
TYPE							
HOUR							

2010 ADT = 4700 ACF = NA

12A	0	0	16	0	0	0	0
01A	0	0	12	0	0	0	0
02A	0	0	7	0	0	0	0
03A	0	0	6	0	0	0	0
04A	0	0	9	0	0	0	0
05A	0	38	0	0	0	0	0
06A	0	77	0	0	0	0	0
07A	0	174	0	0	0	0	0
08A	0	228	0	0	0	0	0
09A	0	213	0	0	0	0	0
10A	0	218	0	0	0	0	0
11A	0	253	0	0	0	0	0
12P	0	318	0	0	0	0	0
01P	0	284	0	0	0	0	0
02P	0	368	0	0	0	0	0
03P	0	436	0	0	0	0	0
04P	0	602	0	0	0	0	0
05P	0	631	0	0	0	0	0
06P	0	455	0	0	0	0	0
07P	0	288	0	0	0	0	0
08P	0	192	0	0	0	0	0
09P	0	148	0	0	0	0	0
10P	0	70	0	0	0	0	0
11P	0	34	0	0	0	0	0
TOT	0	5027	50	0	0	0	0

STATE OF CONNECTICUT
DEPARTMENT OF TRANSPORTATION
BUREAU OF POLICY AND PLANNING
PLANNING INVENTORY AND DATA

TRAFFIC RECORDER DATA

TOWN OF CANTON

ROUTE 179

DIRECTION N

NORTH OF US 202

DAY	SUN	MON	TUE	WED	THU	FRI	SAT
DATE	0	10/18/2010	10/19/2010	10/20/2010	0	0	0
TYPE							
HOUR							

2010 ADT = 3500 ACF = NA

12A	0	0	24	21	0	0	0
01A	0	0	12	14	0	0	0
02A	0	0	8	11	0	0	0
03A	0	0	5	10	0	0	0
04A	0	0	4	5	0	0	0
05A	0	37	44	54	0	0	0
06A	0	104	106	0	0	0	0
07A	0	255	263	0	0	0	0
08A	0	220	218	0	0	0	0
09A	0	155	163	0	0	0	0
10A	0	150	157	0	0	0	0
11A	0	201	209	0	0	0	0
12P	0	174	194	0	0	0	0
01P	0	199	202	0	0	0	0
02P	0	247	261	0	0	0	0
03P	0	318	334	0	0	0	0
04P	0	374	421	0	0	0	0
05P	0	418	409	0	0	0	0
06P	0	280	286	0	0	0	0
07P	0	185	186	0	0	0	0
08P	0	131	144	0	0	0	0
09P	0	106	90	0	0	0	0
10P	0	41	48	0	0	0	0
11P	0	28	26	0	0	0	0
TOT	0	3623	3814	115	0	0	0

STATE OF CONNECTICUT
DEPARTMENT OF TRANSPORTATION
BUREAU OF POLICY AND PLANNING
PLANNING INVENTORY AND DATA

TRAFFIC RECORDER DATA

TOWN OF CANTON		ROUTE 179						DIRECTION S
NORTH OF US 202		SUN	MON	TUE	WED	THU	FRI	SAT
DAY	DATE	0	0	10/19/2010	10/20/2010	0	0	0
TYPE	HOUR	2010 ADT = 3600		ACF = NA		*****		
	12A	0	0	0	10	0	0	0
	01A	0	0	0	6	0	0	0
	02A	0	0	0	8	0	0	0
	03A	0	0	0	7	0	0	0
	04A	0	0	0	15	0	0	0
	05A	0	0	88	92	0	0	0
	06A	0	0	294	0	0	0	0
	07A	0	0	440	0	0	0	0
	08A	0	0	366	0	0	0	0
	09A	0	0	232	0	0	0	0
	10A	0	0	203	0	0	0	0
	11A	0	0	205	0	0	0	0
	12P	0	0	187	0	0	0	0
	01P	0	0	223	0	0	0	0
	02P	0	0	237	0	0	0	0
	03P	0	0	295	0	0	0	0
	04P	0	0	291	0	0	0	0
	05P	0	0	252	0	0	0	0
	06P	0	0	184	0	0	0	0
	07P	0	0	111	0	0	0	0
	08P	0	0	73	0	0	0	0
	09P	0	0	69	0	0	0	0
	10P	0	0	16	0	0	0	0
	11P	0	0	24	0	0	0	0
	TOT	0	0	3790	138	0	0	0

STATE OF CONNECTICUT
 DEPARTMENT OF TRANSPORTATION
 BUREAU OF POLICY AND PLANNING
 PLANNING INVENTORY AND DATA

TRAFFIC RECORDER DATA

TOWN OF CANTON
 EAST OF ROUTE 179
 DAY
 DATE
 TYPE
 HOUR

ROUTE 202

DIRECTION B

SUN	MON	TUE	WED	THU	FRI	SAT
0	0	10/19/2010	10/20/2010	0	0	0

2010 ADT = 9700 ACF = NA

12A	0	0	0	38	0	0	0
01A	0	0	0	21	0	0	0
02A	0	0	0	13	0	0	0
03A	0	0	0	13	0	0	0
04A	0	0	0	42	0	0	0
05A	0	0	0	151	0	0	0
06A	0	0	506	0	0	0	0
07A	0	0	918	0	0	0	0
08A	0	0	728	0	0	0	0
09A	0	0	565	0	0	0	0
10A	0	0	552	0	0	0	0
11A	0	0	569	0	0	0	0
12P	0	0	636	0	0	0	0
01P	0	0	605	0	0	0	0
02P	0	0	671	0	0	0	0
03P	0	0	793	0	0	0	0
04P	0	0	894	0	0	0	0
05P	0	0	916	0	0	0	0
06P	0	0	674	0	0	0	0
07P	0	0	391	0	0	0	0
08P	0	0	292	0	0	0	0
09P	0	0	209	0	0	0	0
10P	0	0	126	0	0	0	0
11P	0	0	79	0	0	0	0
TOT	0	0	10124	278	0	0	0

STATE OF CONNECTICUT
 DEPARTMENT OF TRANSPORTATION
 BUREAU OF POLICY AND PLANNING
 PLANNING INVENTORY AND DATA

TRAFFIC RECORDER DATA

TOWN OF CANTON	ROUTE 179							DIRECTION B
SW OF SR 565(MAPLE AVENUE)	SUN	MON	TUE	WED	THU	FRI	SAT	
DAY	0	11/01/2010	11/02/2010	0	0	0	0	
DATE								
TYPE								
HOUR								
	2010 ADT = 12800		ACF = NA					

12A	0	0	49	0	0	0	0	
01A	0	0	16	0	0	0	0	
02A	0	0	32	0	0	0	0	
03A	0	0	13	0	0	0	0	
04A	0	0	53	0	0	0	0	
05A	0	141	0	0	0	0	0	
06A	0	583	0	0	0	0	0	
07A	0	1203	0	0	0	0	0	
08A	0	993	0	0	0	0	0	
09A	0	740	0	0	0	0	0	
10A	0	759	0	0	0	0	0	
11A	0	782	0	0	0	0	0	
12P	0	815	0	0	0	0	0	
01P	0	839	0	0	0	0	0	
02P	0	896	0	0	0	0	0	
03P	0	1097	0	0	0	0	0	
04P	0	1206	0	0	0	0	0	
05P	0	1206	0	0	0	0	0	
06P	0	868	0	0	0	0	0	
07P	0	579	0	0	0	0	0	
08P	0	402	0	0	0	0	0	
09P	0	309	0	0	0	0	0	
10P	0	148	0	0	0	0	0	
11P	0	73	0	0	0	0	0	
TOT	0	13639	163	0	0	0	0	

STATE OF CONNECTICUT
 DEPARTMENT OF TRANSPORTATION
 BUREAU OF POLICY AND PLANNING
 PLANNING INVENTORY AND DATA

TRAFFIC RECORDER DATA

TOWN OF CANTON	ROUTE 179							DIRECTION B
SW OF BARBOURTOWN ROAD	SUN	MON	TUE	WED	THU	FRI	SAT	
DAY	0	10/18/2010	10/19/2010	0	0	0	0	
DATE								
TYPE								
HOUR								
	2010 ADT = 5500		ACF = NA					

12A	0	0	17	0	0	0	0	
01A	0	0	8	0	0	0	0	
02A	0	0	11	0	0	0	0	
03A	0	0	8	0	0	0	0	
04A	0	0	12	0	0	0	0	
05A	0	0	68	0	0	0	0	
06A	0	0	230	0	0	0	0	
07A	0	0	522	0	0	0	0	
08A	0	528	0	0	0	0	0	
09A	0	287	0	0	0	0	0	
10A	0	203	0	0	0	0	0	
11A	0	268	0	0	0	0	0	
12P	0	333	0	0	0	0	0	
01P	0	278	0	0	0	0	0	
02P	0	327	0	0	0	0	0	
03P	0	530	0	0	0	0	0	
04P	0	467	0	0	0	0	0	
05P	0	514	0	0	0	0	0	
06P	0	431	0	0	0	0	0	
07P	0	237	0	0	0	0	0	
08P	0	140	0	0	0	0	0	
09P	0	97	0	0	0	0	0	
10P	0	46	0	0	0	0	0	
11P	0	37	0	0	0	0	0	
TOT	0	4723	876	0	0	0	0	

STATE OF CONNECTICUT
DEPARTMENT OF TRANSPORTATION
BUREAU OF POLICY AND PLANNING
PLANNING INVENTORY AND DATA

TRAFFIC RECORDER DATA

TOWN OF CANTON

ROUTE

DIRECTION B

EAST HILL ROAD - SW OF GRACEY ROAD

DAY	SUN	MON	TUE	WED	THU	FRI	SAT
DATE	0	10/18/2010	10/19/2010	0	0	0	0
TYPE							
HOUR							

2010 ADT = 650

ACF = NA

12A	0	0	2	0	0	0	0
01A	0	0	3	0	0	0	0
02A	0	0	2	0	0	0	0
03A	0	0	0	0	0	0	0
04A	0	0	3	0	0	0	0
05A	0	0	9	0	0	0	0
06A	0	0	28	0	0	0	0
07A	0	0	49	0	0	0	0
08A	0	46	0	0	0	0	0
09A	0	23	0	0	0	0	0
10A	0	31	0	0	0	0	0
11A	0	39	0	0	0	0	0
12P	0	43	0	0	0	0	0
01P	0	40	0	0	0	0	0
02P	0	40	0	0	0	0	0
03P	0	48	0	0	0	0	0
04P	0	55	0	0	0	0	0
05P	0	61	0	0	0	0	0
06P	0	49	0	0	0	0	0
07P	0	32	0	0	0	0	0
08P	0	13	0	0	0	0	0
09P	0	19	0	0	0	0	0
10P	0	8	0	0	0	0	0
11P	0	3	0	0	0	0	0
TOT	0	550	96	0	0	0	0

STATE OF CONNECTICUT
 DEPARTMENT OF TRANSPORTATION
 BUREAU OF POLICY AND PLANNING
 PLANNING INVENTORY AND DATA

TRAFFIC RECORDER DATA

TOWN OF CANTON

ROUTE 179

DIRECTION B

NE OF NORTH MOUNTAIN ROAD

DAY	SUN	MON	TUE	WED	THU	FRI	SAT
DATE	0	10/18/2010	10/19/2010	0	0	0	0
TYPE							
HOUR							

2010 ADT = 3100 ACF = NA

12A	0	0	13	0	0	0	0
01A	0	0	7	0	0	0	0
02A	0	0	2	0	0	0	0
03A	0	0	3	0	0	0	0
04A	0	0	6	0	0	0	0
05A	0	0	39	0	0	0	0
06A	0	0	154	0	0	0	0
07A	0	0	303	0	0	0	0
08A	0	242	0	0	0	0	0
09A	0	165	0	0	0	0	0
10A	0	124	0	0	0	0	0
11A	0	156	0	0	0	0	0
12P	0	190	0	0	0	0	0
01P	0	158	0	0	0	0	0
02P	0	204	0	0	0	0	0
03P	0	283	0	0	0	0	0
04P	0	286	0	0	0	0	0
05P	0	259	0	0	0	0	0
06P	0	221	0	0	0	0	0
07P	0	150	0	0	0	0	0
08P	0	90	0	0	0	0	0
09P	0	62	0	0	0	0	0
10P	0	33	0	0	0	0	0
11P	0	23	0	0	0	0	0
TOT	0	2646	527	0	0	0	0

STATE OF CONNECTICUT
DEPARTMENT OF TRANSPORTATION
BUREAU OF POLICY AND PLANNING
PLANNING INVENTORY AND DATA

TRAFFIC RECORDER DATA

TOWN OF CANTON		ROUTE 179						DIRECTION B
NORTH OF CASE STREET		SUN	MON	TUE	WED	THU	FRI	SAT
DAY	DATE	0	0	10/12/2010	10/13/2010	0	0	0
TYPE	HOUR	2010 ADT = 2000		ACF = NA				

12A		0	0	0	7	0	0	0
01A		0	0	0	0	0	0	0
02A		0	0	0	0	0	0	0
03A		0	0	0	0	0	0	0
04A		0	0	0	5	0	0	0
05A		0	0	0	27	0	0	0
06A		0	0	0	138	0	0	0
07A		0	0	0	203	0	0	0
08A		0	0	0	161	0	0	0
09A		0	0	84	0	0	0	0
10A		0	0	100	0	0	0	0
11A		0	0	89	0	0	0	0
12P		0	0	96	0	0	0	0
01P		0	0	88	0	0	0	0
02P		0	0	103	0	0	0	0
03P		0	0	175	0	0	0	0
04P		0	0	210	0	0	0	0
05P		0	0	198	0	0	0	0
06P		0	0	150	0	0	0	0
07P		0	0	62	0	0	0	0
08P		0	0	52	0	0	0	0
09P		0	0	40	0	0	0	0
10P		0	0	24	0	0	0	0
11P		0	0	11	0	0	0	0
TOT		0	0	1482	541	0	0	0

STATE OF CONNECTICUT
 DEPARTMENT OF TRANSPORTATION
 BUREAU OF POLICY AND PLANNING
 PLANNING INVENTORY AND DATA

TRAFFIC RECORDER DATA

TOWN OF CANTON		ROUTE 0044						DIRECTION E
WEST OF EAST HILL ROAD		SUN	MON	TUE	WED	THU	FRI	SAT
DAY	DATE	0	0	0	10/20/2010	10/21/2010	0	0
TYPE	HOUR	2010 ADT = 11700		ACF = NA		*****		
12A		0	0	0	0	28	0	0
01A		0	0	0	0	14	0	0
02A		0	0	0	0	7	0	0
03A		0	0	0	0	21	0	0
04A		0	0	0	0	56	0	0
05A		0	0	0	282	0	0	0
06A		0	0	0	898	0	0	0
07A		0	0	0	1516	0	0	0
08A		0	0	0	1300	0	0	0
09A		0	0	0	864	0	0	0
10A		0	0	0	718	0	0	0
11A		0	0	0	732	0	0	0
12P		0	0	0	766	0	0	0
01P		0	0	0	641	0	0	0
02P		0	0	0	734	0	0	0
03P		0	0	0	803	0	0	0
04P		0	0	0	839	0	0	0
05P		0	0	0	817	0	0	0
06P		0	0	0	580	0	0	0
07P		0	0	0	383	0	0	0
08P		0	0	0	230	0	0	0
09P		0	0	0	157	0	0	0
10P		0	0	0	104	0	0	0
11P		0	0	0	64	0	0	0
TOT		0	0	0	12428	126	0	0

STATE OF CONNECTICUT
DEPARTMENT OF TRANSPORTATION
BUREAU OF POLICY AND PLANNING
PLANNING INVENTORY AND DATA

TRAFFIC RECORDER DATA

TOWN OF CANTON		ROUTE 0044						DIRECTION W
WEST OF EAST HILL ROAD		SUN	MON	TUE	WED	THU	FRI	SAT
DAY	DATE	0	0	0	10/20/2010	10/21/2010	0	0
TYPE	HOUR	2010 ADT = 10000		ACF = NA		*****		
12A		0	0	0	0	50	0	0
01A		0	0	0	0	17	0	0
02A		0	0	0	0	10	0	0
03A		0	0	0	0	9	0	0
04A		0	0	0	0	24	0	0
05A		0	0	0	65	0	0	0
06A		0	0	0	227	0	0	0
07A		0	0	0	398	0	0	0
08A		0	0	0	466	0	0	0
09A		0	0	0	435	0	0	0
10A		0	0	0	477	0	0	0
11A		0	0	0	509	0	0	0
12P		0	0	0	616	0	0	0
01P		0	0	0	646	0	0	0
02P		0	0	0	765	0	0	0
03P		0	0	0	885	0	0	0
04P		0	0	0	1245	0	0	0
05P		0	0	0	1318	0	0	0
06P		0	0	0	972	0	0	0
07P		0	0	0	589	0	0	0
08P		0	0	0	393	0	0	0
09P		0	0	0	362	0	0	0
10P		0	0	0	178	0	0	0
11P		0	0	0	110	0	0	0
TOT		0	0	0	10656	110	0	0

STATE OF CONNECTICUT
DEPARTMENT OF TRANSPORTATION
BUREAU OF POLICY AND PLANNING
PLANNING INVENTORY AND DATA

TRAFFIC RECORDER DATA

TOWN OF CANTON		ROUTE 179						DIRECTION B	
SW OF MEADOW ROAD		SUN	MON	TUE	WED	THU	FRI	SAT	
DAY	DATE	0	11/22/2010	11/23/2010	0	0	0	0	
TYPE	HOUR	2010 ADT = 3700		ACF = NA					

12A		0	0	16	0	0	0	0	
01A		0	0	10	0	0	0	0	
02A		0	0	4	0	0	0	0	
03A		0	0	7	0	0	0	0	
04A		0	0	10	0	0	0	0	
05A		0	0	46	0	0	0	0	
06A		0	141	0	0	0	0	0	
07A		0	370	0	0	0	0	0	
08A		0	308	0	0	0	0	0	
09A		0	222	0	0	0	0	0	
10A		0	178	0	0	0	0	0	
11A		0	211	0	0	0	0	0	
12P		0	207	0	0	0	0	0	
01P		0	201	0	0	0	0	0	
02P		0	238	0	0	0	0	0	
03P		0	302	0	0	0	0	0	
04P		0	300	0	0	0	0	0	
05P		0	288	0	0	0	0	0	
06P		0	239	0	0	0	0	0	
07P		0	162	0	0	0	0	0	
08P		0	111	0	0	0	0	0	
09P		0	64	0	0	0	0	0	
10P		0	39	0	0	0	0	0	
11P		0	25	0	0	0	0	0	
TOT		0	3606	93	0	0	0	0	

STATE OF CONNECTICUT
 DEPARTMENT OF TRANSPORTATION
 BUREAU OF POLICY AND PLANNING
 PLANNING INVENTORY AND DATA

TRAFFIC RECORDER DATA

TOWN OF CANTON	ROUTE 0044							DIRECTION E
EAST OF EAST HILL ROAD	SUN	MON	TUE	WED	THU	FRI	SAT	
DAY	0	0	0	10/20/2010	10/21/2010	0	0	
DATE	0	0	0	10/20/2010	10/21/2010	0	0	
TYPE								
HOUR								
	2010 ADT = 11100		ACF = NA					

12A	0	0	0	0	23	0	0	
01A	0	0	0	0	12	0	0	
02A	0	0	0	0	7	0	0	
03A	0	0	0	0	20	0	0	
04A	0	0	0	0	55	0	0	
05A	0	0	0	267	0	0	0	
06A	0	0	0	891	0	0	0	
07A	0	0	0	1428	0	0	0	
08A	0	0	0	1258	0	0	0	
09A	0	0	0	816	0	0	0	
10A	0	0	0	710	0	0	0	
11A	0	0	0	680	0	0	0	
12P	0	0	0	752	0	0	0	
01P	0	0	0	637	0	0	0	
02P	0	0	0	704	0	0	0	
03P	0	0	0	742	0	0	0	
04P	0	0	0	796	0	0	0	
05P	0	0	0	740	0	0	0	
06P	0	0	0	561	0	0	0	
07P	0	0	0	347	0	0	0	
08P	0	0	0	197	0	0	0	
09P	0	0	0	149	0	0	0	
10P	0	0	0	97	0	0	0	
11P	0	0	0	53	0	0	0	
TOT	0	0	0	11825	117	0	0	

STATE OF CONNECTICUT
 DEPARTMENT OF TRANSPORTATION
 BUREAU OF POLICY AND PLANNING
 PLANNING INVENTORY AND DATA

TRAFFIC RECORDER DATA

TOWN OF CANTON	ROUTE 0044							DIRECTION W
EAST OF EAST HILL ROAD	SUN	MON	TUE	WED	THU	FRI	SAT	
DAY	0	0	0	10/20/2010	10/21/2010	0	0	
DATE								
TYPE								
HOUR								
	2010 ADT = 10400		ACF = NA					

12A	0	0	0	0	53	0	0	
01A	0	0	0	0	20	0	0	
02A	0	0	0	0	12	0	0	
03A	0	0	0	0	7	0	0	
04A	0	0	0	0	27	0	0	
05A	0	0	0	63	0	0	0	
06A	0	0	0	215	0	0	0	
07A	0	0	0	398	0	0	0	
08A	0	0	0	455	0	0	0	
09A	0	0	0	463	0	0	0	
10A	0	0	0	494	0	0	0	
11A	0	0	0	551	0	0	0	
12P	0	0	0	666	0	0	0	
01P	0	0	0	685	0	0	0	
02P	0	0	0	797	0	0	0	
03P	0	0	0	926	0	0	0	
04P	0	0	0	1306	0	0	0	
05P	0	0	0	1336	0	0	0	
06P	0	0	0	987	0	0	0	
07P	0	0	0	608	0	0	0	
08P	0	0	0	406	0	0	0	
09P	0	0	0	391	0	0	0	
10P	0	0	0	179	0	0	0	
11P	0	0	0	118	0	0	0	
TOT	0	0	0	11044	119	0	0	

STATE OF CONNECTICUT
DEPARTMENT OF TRANSPORTATION
BUREAU OF POLICY AND PLANNING
PLANNING INVENTORY AND DATA

TRAFFIC RECORDER DATA

TOWN OF CANTON	ROUTE 179							DIRECTION B
NE OF RIVER STREET	SUN	MON	TUE	WED	THU	FRI	SAT	
DAY	0	11/01/2010	11/02/2010	0	0	0	0	
DATE	0	11/01/2010	11/02/2010	0	0	0	0	
TYPE								
HOUR								
	2010 ADT = 10800		ACF = NA					

12A	0	0	43	0	0	0	0	
01A	0	0	15	0	0	0	0	
02A	0	0	27	0	0	0	0	
03A	0	0	11	0	0	0	0	
04A	0	0	45	0	0	0	0	
05A	0	156	0	0	0	0	0	
06A	0	476	0	0	0	0	0	
07A	0	1017	0	0	0	0	0	
08A	0	853	0	0	0	0	0	
09A	0	632	0	0	0	0	0	
10A	0	636	0	0	0	0	0	
11A	0	640	0	0	0	0	0	
12P	0	653	0	0	0	0	0	
01P	0	690	0	0	0	0	0	
02P	0	748	0	0	0	0	0	
03P	0	904	0	0	0	0	0	
04P	0	1032	0	0	0	0	0	
05P	0	1007	0	0	0	0	0	
06P	0	749	0	0	0	0	0	
07P	0	474	0	0	0	0	0	
08P	0	321	0	0	0	0	0	
09P	0	278	0	0	0	0	0	
10P	0	134	0	0	0	0	0	
11P	0	68	0	0	0	0	0	
TOT	0	11468	141	0	0	0	0	

STATE OF CONNECTICUT
DEPARTMENT OF TRANSPORTATION
BUREAU OF POLICY AND PLANNING
PLANNING INVENTORY AND DATA

TRAFFIC RECORDER DATA

TOWN OF CANTON

ROUTE

DIRECTION B

OLD ALBANY TPKE - WEST OF US 44

DAY	SUN	MON	TUE	WED	THU	FRI	SAT
DATE	0	0	0	10/20/2010	10/21/2010	0	0
TYPE							
HOUR							

2010 ADT = 500

ACF = NA

12A	0	0	0	0	0	0	0
01A	0	0	0	0	0	0	0
02A	0	0	0	0	1	0	0
03A	0	0	0	0	1	0	0
04A	0	0	0	0	1	0	0
05A	0	0	0	0	8	0	0
06A	0	0	0	0	11	0	0
07A	0	0	0	0	40	0	0
08A	0	0	0	25	0	0	0
09A	0	0	0	36	0	0	0
10A	0	0	0	13	0	0	0
11A	0	0	0	43	0	0	0
12P	0	0	0	28	0	0	0
01P	0	0	0	33	0	0	0
02P	0	0	0	48	0	0	0
03P	0	0	0	49	0	0	0
04P	0	0	0	42	0	0	0
05P	0	0	0	32	0	0	0
06P	0	0	0	39	0	0	0
07P	0	0	0	25	0	0	0
08P	0	0	0	19	0	0	0
09P	0	0	0	9	0	0	0
10P	0	0	0	8	0	0	0
11P	0	0	0	6	0	0	0
TOT	0	0	0	455	62	0	0

STATE OF CONNECTICUT
DEPARTMENT OF TRANSPORTATION
BUREAU OF POLICY AND PLANNING
PLANNING INVENTORY AND DATA

TRAFFIC RECORDER DATA

TOWN OF CANTON

ROUTE

DIRECTION B

EAST HILL ROAD - NORTH OF US 44

DAY	SUN	MON	TUE	WED	THU	FRI	SAT
DATE	0	0	0	10/20/2010	10/21/2010	0	0
TYPE							
HOUR							

2010 ADT = 1900

ACF = NA

12A	0	0	0	0	7	0	0
01A	0	0	0	0	2	0	0
02A	0	0	0	0	2	0	0
03A	0	0	0	0	2	0	0
04A	0	0	0	0	5	0	0
05A	0	0	0	0	17	0	0
06A	0	0	0	0	64	0	0
07A	0	0	0	150	0	0	0
08A	0	0	0	128	0	0	0
09A	0	0	0	122	0	0	0
10A	0	0	0	99	0	0	0
11A	0	0	0	121	0	0	0
12P	0	0	0	135	0	0	0
01P	0	0	0	121	0	0	0
02P	0	0	0	134	0	0	0
03P	0	0	0	147	0	0	0
04P	0	0	0	164	0	0	0
05P	0	0	0	208	0	0	0
06P	0	0	0	164	0	0	0
07P	0	0	0	104	0	0	0
08P	0	0	0	63	0	0	0
09P	0	0	0	34	0	0	0
10P	0	0	0	23	0	0	0
11P	0	0	0	14	0	0	0
TOT	0	0	0	1931	99	0	0

STATE OF CONNECTICUT
 DEPARTMENT OF TRANSPORTATION
 BUREAU OF POLICY AND PLANNING
 PLANNING INVENTORY AND DATA

TRAFFIC RECORDER DATA

TOWN OF CANTON

ROUTE

DIRECTION B

EAST HILL ROAD - SOUTH OF US 44

DAY	SUN	MON	TUE	WED	THU	FRI	SAT
DATE	0	0	0	10/20/2010	10/21/2010	0	0
TYPE							
HOUR							

2010 ADT = 1700 ACF = NA

12A	0	0	0	0	6	0	0
01A	0	0	0	0	1	0	0
02A	0	0	0	0	3	0	0
03A	0	0	0	0	1	0	0
04A	0	0	0	0	9	0	0
05A	0	0	0	0	15	0	0
06A	0	0	0	0	56	0	0
07A	0	0	0	179	0	0	0
08A	0	0	0	119	0	0	0
09A	0	0	0	72	0	0	0
10A	0	0	0	65	0	0	0
11A	0	0	0	83	0	0	0
12P	0	0	0	90	0	0	0
01P	0	0	0	73	0	0	0
02P	0	0	0	106	0	0	0
03P	0	0	0	148	0	0	0
04P	0	0	0	179	0	0	0
05P	0	0	0	243	0	0	0
06P	0	0	0	152	0	0	0
07P	0	0	0	77	0	0	0
08P	0	0	0	48	0	0	0
09P	0	0	0	33	0	0	0
10P	0	0	0	18	0	0	0
11P	0	0	0	16	0	0	0
TOT	0	0	0	1701	91	0	0

STATE OF CONNECTICUT
 DEPARTMENT OF TRANSPORTATION
 BUREAU OF POLICY AND PLANNING
 PLANNING INVENTORY AND DATA

TRAFFIC RECORDER DATA

TOWN OF CANTON	ROUTE							DIRECTION B
HUCKLEBERRY HILL RD - N OF CEMETERY RD	SUN	MON	TUE	WED	THU	FRI	SAT	
DAY	0	11/01/2010	11/02/2010	0	0	0	0	
DATE								
TYPE								
HOUR								
	2010 ADT = 1500		ACF = NA					

12A	0	0	2	0	0	0	0	
01A	0	0	3	0	0	0	0	
02A	0	0	2	0	0	0	0	
03A	0	0	2	0	0	0	0	
04A	0	0	2	0	0	0	0	
05A	0	0	10	0	0	0	0	
06A	0	0	42	0	0	0	0	
07A	0	0	101	0	0	0	0	
08A	0	128	0	0	0	0	0	
09A	0	69	0	0	0	0	0	
10A	0	67	0	0	0	0	0	
11A	0	91	0	0	0	0	0	
12P	0	131	0	0	0	0	0	
01P	0	122	0	0	0	0	0	
02P	0	99	0	0	0	0	0	
03P	0	130	0	0	0	0	0	
04P	0	140	0	0	0	0	0	
05P	0	153	0	0	0	0	0	
06P	0	116	0	0	0	0	0	
07P	0	79	0	0	0	0	0	
08P	0	58	0	0	0	0	0	
09P	0	38	0	0	0	0	0	
10P	0	14	0	0	0	0	0	
11P	0	6	0	0	0	0	0	
TOT	0	1441	164	0	0	0	0	

STATE OF CONNECTICUT
DEPARTMENT OF TRANSPORTATION
BUREAU OF POLICY AND PLANNING
PLANNING INVENTORY AND DATA

TRAFFIC RECORDER DATA

TOWN OF CANTON	ROUTE							DIRECTION B
CENTER ST #2 - NORTH OF MAIN STREET								
DAY	SUN	MON	TUE	WED	THU	FRI	SAT	
DATE	0	11/01/2010	11/02/2010	0	0	0	0	0
TYPE								
HOUR								
	2010 ADT = 2400		ACF = NA					

12A	0	0	5	0	0	0	0	0
01A	0	0	2	0	0	0	0	0
02A	0	0	5	0	0	0	0	0
03A	0	0	3	0	0	0	0	0
04A	0	0	6	0	0	0	0	0
05A	0	0	22	0	0	0	0	0
06A	0	0	64	0	0	0	0	0
07A	0	0	167	0	0	0	0	0
08A	0	188	0	0	0	0	0	0
09A	0	134	0	0	0	0	0	0
10A	0	115	0	0	0	0	0	0
11A	0	163	0	0	0	0	0	0
12P	0	207	0	0	0	0	0	0
01P	0	169	0	0	0	0	0	0
02P	0	178	0	0	0	0	0	0
03P	0	201	0	0	0	0	0	0
04P	0	249	0	0	0	0	0	0
05P	0	226	0	0	0	0	0	0
06P	0	210	0	0	0	0	0	0
07P	0	137	0	0	0	0	0	0
08P	0	93	0	0	0	0	0	0
09P	0	50	0	0	0	0	0	0
10P	0	25	0	0	0	0	0	0
11P	0	9	0	0	0	0	0	0
TOT	0	2354	274	0	0	0	0	0

STATE OF CONNECTICUT
DEPARTMENT OF TRANSPORTATION
BUREAU OF POLICY AND PLANNING
PLANNING INVENTORY AND DATA

TRAFFIC RECORDER DATA

TOWN OF CANTON	ROUTE							DIRECTION B
CENTER ST #1 - NORTH OF SOUTH STREET								
DAY	SUN	MON	TUE	WED	THU	FRI	SAT	
DATE	0	11/01/2010	11/02/2010	0	0	0	0	0
TYPE								
HOUR								
	2010 ADT = 2100		ACF = NA					

12A	0	0	6	0	0	0	0	0
01A	0	0	2	0	0	0	0	0
02A	0	0	4	0	0	0	0	0
03A	0	0	2	0	0	0	0	0
04A	0	0	4	0	0	0	0	0
05A	0	0	23	0	0	0	0	0
06A	0	0	94	0	0	0	0	0
07A	0	0	180	0	0	0	0	0
08A	0	152	0	0	0	0	0	0
09A	0	122	0	0	0	0	0	0
10A	0	111	0	0	0	0	0	0
11A	0	136	0	0	0	0	0	0
12P	0	156	0	0	0	0	0	0
01P	0	148	0	0	0	0	0	0
02P	0	146	0	0	0	0	0	0
03P	0	181	0	0	0	0	0	0
04P	0	196	0	0	0	0	0	0
05P	0	204	0	0	0	0	0	0
06P	0	160	0	0	0	0	0	0
07P	0	108	0	0	0	0	0	0
08P	0	76	0	0	0	0	0	0
09P	0	50	0	0	0	0	0	0
10P	0	26	0	0	0	0	0	0
11P	0	8	0	0	0	0	0	0
TOT	0	1980	315	0	0	0	0	0

STATE OF CONNECTICUT
 DEPARTMENT OF TRANSPORTATION
 BUREAU OF POLICY AND PLANNING
 PLANNING INVENTORY AND DATA

TRAFFIC RECORDER DATA

TOWN OF CANTON	ROUTE 565							DIRECTION B
(MAPLE AVE)- NE OF HIGH STREET	SUN	MON	TUE	WED	THU	FRI	SAT	
DAY	0	11/01/2010	11/02/2010	0	0	0	0	
DATE								
TYPE								
HOUR								
	2010 ADT = 6500		ACF = NA					

12A	0	0	19	0	0	0	0	
01A	0	0	8	0	0	0	0	
02A	0	0	8	0	0	0	0	
03A	0	0	5	0	0	0	0	
04A	0	0	21	0	0	0	0	
05A	0	0	93	0	0	0	0	
06A	0	225	0	0	0	0	0	
07A	0	540	0	0	0	0	0	
08A	0	514	0	0	0	0	0	
09A	0	397	0	0	0	0	0	
10A	0	360	0	0	0	0	0	
11A	0	401	0	0	0	0	0	
12P	0	419	0	0	0	0	0	
01P	0	437	0	0	0	0	0	
02P	0	439	0	0	0	0	0	
03P	0	490	0	0	0	0	0	
04P	0	628	0	0	0	0	0	
05P	0	642	0	0	0	0	0	
06P	0	486	0	0	0	0	0	
07P	0	323	0	0	0	0	0	
08P	0	209	0	0	0	0	0	
09P	0	157	0	0	0	0	0	
10P	0	86	0	0	0	0	0	
11P	0	35	0	0	0	0	0	
TOT	0	6788	154	0	0	0	0	

STATE OF CONNECTICUT
DEPARTMENT OF TRANSPORTATION
BUREAU OF POLICY AND PLANNING
PLANNING INVENTORY AND DATA

TRAFFIC RECORDER DATA

TOWN OF CANTON	ROUTE							DIRECTION B
MAIN STREET - WEST OF HIGH STREET	SUN	MON	TUE	WED	THU	FRI	SAT	
DAY	0	11/01/2010	11/02/2010	0	0	0	0	
DATE								
TYPE								
HOUR								
	2010 ADT = 150		ACF = NA					

12A	0	0	2	0	0	0	0	
01A	0	0	0	0	0	0	0	
02A	0	0	0	0	0	0	0	
03A	0	0	0	0	0	0	0	
04A	0	0	1	0	0	0	0	
05A	0	0	0	0	0	0	0	
06A	0	0	6	0	0	0	0	
07A	0	0	21	0	0	0	0	
08A	0	3	0	0	0	0	0	
09A	0	4	0	0	0	0	0	
10A	0	8	0	0	0	0	0	
11A	0	12	0	0	0	0	0	
12P	0	15	0	0	0	0	0	
01P	0	6	0	0	0	0	0	
02P	0	16	0	0	0	0	0	
03P	0	13	0	0	0	0	0	
04P	0	12	0	0	0	0	0	
05P	0	15	0	0	0	0	0	
06P	0	12	0	0	0	0	0	
07P	0	9	0	0	0	0	0	
08P	0	6	0	0	0	0	0	
09P	0	7	0	0	0	0	0	
10P	0	3	0	0	0	0	0	
11P	0	2	0	0	0	0	0	
TOT	0	143	30	0	0	0	0	

STATE OF CONNECTICUT
 DEPARTMENT OF TRANSPORTATION
 BUREAU OF POLICY AND PLANNING
 PLANNING INVENTORY AND DATA

TRAFFIC RECORDER DATA

TOWN OF CANTON	ROUTE							DIRECTION B
WASHBURN ROAD - WEST OF JUNIPER CIRCLE	SUN	MON	TUE	WED	THU	FRI	SAT	
DAY	0	11/01/2010	11/02/2010	0	0	0	0	
DATE								
TYPE								
HOUR								
	2010 ADT = 5000		ACF = NA					

12A	0	0	17	0	0	0	0	
01A	0	0	3	0	0	0	0	
02A	0	0	3	0	0	0	0	
03A	0	0	4	0	0	0	0	
04A	0	0	17	0	0	0	0	
05A	0	0	48	0	0	0	0	
06A	0	0	211	0	0	0	0	
07A	0	490	0	0	0	0	0	
08A	0	413	0	0	0	0	0	
09A	0	263	0	0	0	0	0	
10A	0	209	0	0	0	0	0	
11A	0	191	0	0	0	0	0	
12P	0	265	0	0	0	0	0	
01P	0	268	0	0	0	0	0	
02P	0	295	0	0	0	0	0	
03P	0	392	0	0	0	0	0	
04P	0	528	0	0	0	0	0	
05P	0	568	0	0	0	0	0	
06P	0	356	0	0	0	0	0	
07P	0	182	0	0	0	0	0	
08P	0	101	0	0	0	0	0	
09P	0	91	0	0	0	0	0	
10P	0	41	0	0	0	0	0	
11P	0	20	0	0	0	0	0	
TOT	0	4673	303	0	0	0	0	

STATE OF CONNECTICUT
DEPARTMENT OF TRANSPORTATION
BUREAU OF POLICY AND PLANNING
PLANNING INVENTORY AND DATA

TRAFFIC RECORDER DATA

TOWN OF CANTON	ROUTE							DIRECTION B
LAWTON ROAD - NE OF WASHBURN ROAD	SUN	MON	TUE	WED	THU	FRI	SAT	
DAY								
DATE	0	11/01/2010	11/02/2010	0	0	0	0	
TYPE								
HOUR								
	2010 ADT = 1600		ACF = NA					

12A	0	0	7	0	0	0	0	
01A	0	0	2	0	0	0	0	
02A	0	0	1	0	0	0	0	
03A	0	0	1	0	0	0	0	
04A	0	0	1	0	0	0	0	
05A	0	0	18	0	0	0	0	
06A	0	0	52	0	0	0	0	
07A	0	103	0	0	0	0	0	
08A	0	111	0	0	0	0	0	
09A	0	67	0	0	0	0	0	
10A	0	89	0	0	0	0	0	
11A	0	84	0	0	0	0	0	
12P	0	92	0	0	0	0	0	
01P	0	83	0	0	0	0	0	
02P	0	103	0	0	0	0	0	
03P	0	145	0	0	0	0	0	
04P	0	142	0	0	0	0	0	
05P	0	190	0	0	0	0	0	
06P	0	136	0	0	0	0	0	
07P	0	69	0	0	0	0	0	
08P	0	59	0	0	0	0	0	
09P	0	33	0	0	0	0	0	
10P	0	30	0	0	0	0	0	
11P	0	8	0	0	0	0	0	
TOT	0	1544	82	0	0	0	0	

STATE OF CONNECTICUT
DEPARTMENT OF TRANSPORTATION
BUREAU OF POLICY AND PLANNING
PLANNING INVENTORY AND DATA

TRAFFIC RECORDER DATA

TOWN OF CANTON	ROUTE							DIRECTION B
SIMONDS AVENUE - EAST OF DYER AVENUE	SUN	MON	TUE	WED	THU	FRI	SAT	
DAY			10/19/2010	10/20/2010				
DATE	0	0			0	0	0	
TYPE								
HOUR								
	2010 ADT = 2800		ACF = NA					

12A	0	0	0	5	0	0	0	
01A	0	0	0	2	0	0	0	
02A	0	0	0	0	0	0	0	
03A	0	0	0	0	0	0	0	
04A	0	0	0	0	0	0	0	
05A	0	0	0	10	0	0	0	
06A	0	0	0	122	0	0	0	
07A	0	0	0	445	0	0	0	
08A	0	0	142	0	0	0	0	
09A	0	0	118	0	0	0	0	
10A	0	0	117	0	0	0	0	
11A	0	0	147	0	0	0	0	
12P	0	0	151	0	0	0	0	
01P	0	0	132	0	0	0	0	
02P	0	0	272	0	0	0	0	
03P	0	0	248	0	0	0	0	
04P	0	0	271	0	0	0	0	
05P	0	0	334	0	0	0	0	
06P	0	0	239	0	0	0	0	
07P	0	0	104	0	0	0	0	
08P	0	0	59	0	0	0	0	
09P	0	0	28	0	0	0	0	
10P	0	0	16	0	0	0	0	
11P	0	0	6	0	0	0	0	
TOT	0	0	2384	584	0	0	0	

STATE OF CONNECTICUT
DEPARTMENT OF TRANSPORTATION
BUREAU OF POLICY AND PLANNING
PLANNING INVENTORY AND DATA

TRAFFIC RECORDER DATA

TOWN OF CANTON	ROUTE							DIRECTION B
WOODCHUCK HILL RD - E OF SEXTON HOLLOW RD	SUN	MON	TUE	WED	THU	FRI	SAT	
DAY								
DATE	0	10/18/2010	10/19/2010	0	0	0	0	
TYPE								
HOUR								
	2010 ADT = 1100		ACF = NA					

12A	0	0	5	0	0	0	0	
01A	0	0	2	0	0	0	0	
02A	0	0	2	0	0	0	0	
03A	0	0	1	0	0	0	0	
04A	0	0	5	0	0	0	0	
05A	0	0	15	0	0	0	0	
06A	0	0	59	0	0	0	0	
07A	0	0	116	0	0	0	0	
08A	0	106	0	0	0	0	0	
09A	0	44	0	0	0	0	0	
10A	0	38	0	0	0	0	0	
11A	0	52	0	0	0	0	0	
12P	0	60	0	0	0	0	0	
01P	0	49	0	0	0	0	0	
02P	0	60	0	0	0	0	0	
03P	0	94	0	0	0	0	0	
04P	0	100	0	0	0	0	0	
05P	0	105	0	0	0	0	0	
06P	0	67	0	0	0	0	0	
07P	0	44	0	0	0	0	0	
08P	0	22	0	0	0	0	0	
09P	0	20	0	0	0	0	0	
10P	0	11	0	0	0	0	0	
11P	0	2	0	0	0	0	0	
TOT	0	874	205	0	0	0	0	

STATE OF CONNECTICUT
DEPARTMENT OF TRANSPORTATION
BUREAU OF POLICY AND PLANNING
PLANNING INVENTORY AND DATA

TRAFFIC RECORDER DATA

TOWN OF CANTON

ROUTE 177

DIRECTION B

AT AVON TL

DAY	SUN	MON	TUE	WED	THU	FRI	SAT
DATE	0	11/01/2010	11/02/2010	0	0	0	0
TYPE							
HOUR							

2010 ADT = 6500 ACF = 0.99

12A	0	0	20	0	0	0	0
01A	0	0	14	0	0	0	0
02A	0	0	1	0	0	0	0
03A	0	0	10	0	0	0	0
04A	0	0	15	0	0	0	0
05A	0	0	81	0	0	0	0
06A	0	0	225	0	0	0	0
07A	0	540	0	0	0	0	0
08A	0	539	0	0	0	0	0
09A	0	376	0	0	0	0	0
10A	0	359	0	0	0	0	0
11A	0	385	0	0	0	0	0
12P	0	414	0	0	0	0	0
01P	0	405	0	0	0	0	0
02P	0	449	0	0	0	0	0
03P	0	604	0	0	0	0	0
04P	0	634	0	0	0	0	0
05P	0	704	0	0	0	0	0
06P	0	518	0	0	0	0	0
07P	0	288	0	0	0	0	0
08P	0	220	0	0	0	0	0
09P	0	160	0	0	0	0	0
10P	0	81	0	0	0	0	0
11P	0	54	0	0	0	0	0
TOT	0	6730	366	0	0	0	0

STATE OF CONNECTICUT
 DEPARTMENT OF TRANSPORTATION
 BUREAU OF POLICY AND PLANNING
 PLANNING INVENTORY AND DATA

TRAFFIC RECORDER DATA

TOWN OF CANTON	ROUTE							DIRECTION B
OLD ALBANY TPKE - WEST OF FOREST LANE	SUN	MON	TUE	WED	THU	FRI	SAT	
DAY								
DATE	0	0	0	10/20/2010	10/21/2010	0	0	
TYPE								
HOUR								
	2010 ADT = 50		ACF = NA					

12A	0	0	0	0	0	0	0	
01A	0	0	0	0	0	0	0	
02A	0	0	0	0	0	0	0	
03A	0	0	0	0	0	0	0	
04A	0	0	0	0	0	0	0	
05A	0	0	0	0	0	0	0	
06A	0	0	0	0	1	0	0	
07A	0	0	0	0	14	0	0	
08A	0	0	0	1	0	0	0	
09A	0	0	0	0	0	0	0	
10A	0	0	0	0	0	0	0	
11A	0	0	0	8	0	0	0	
12P	0	0	0	2	0	0	0	
01P	0	0	0	6	0	0	0	
02P	0	0	0	8	0	0	0	
03P	0	0	0	8	0	0	0	
04P	0	0	0	0	0	0	0	
05P	0	0	0	0	0	0	0	
06P	0	0	0	0	0	0	0	
07P	0	0	0	1	0	0	0	
08P	0	0	0	0	0	0	0	
09P	0	0	0	0	0	0	0	
10P	0	0	0	1	0	0	0	
11P	0	0	0	0	0	0	0	
TOT	0	0	0	35	15	0	0	

STATE OF CONNECTICUT
DEPARTMENT OF TRANSPORTATION
BUREAU OF POLICY AND PLANNING
PLANNING INVENTORY AND DATA

TRAFFIC RECORDER DATA

TOWN OF CANTON

ROUTE

DIRECTION B

LAWTON ROAD - NE OF US 44

DAY	SUN	MON	TUE	WED	THU	FRI	SAT
DATE	0	0	0	10/27/2010	10/28/2010	0	0
TYPE							
HOUR							

2010 ADT = 6500 ACF = NA

12A	0	0	0	0	17	0	0
01A	0	0	0	0	8	0	0
02A	0	0	0	0	4	0	0
03A	0	0	0	0	7	0	0
04A	0	0	0	0	20	0	0
05A	0	0	0	0	68	0	0
06A	0	0	0	278	0	0	0
07A	0	0	0	581	0	0	0
08A	0	0	0	516	0	0	0
09A	0	0	0	366	0	0	0
10A	0	0	0	285	0	0	0
11A	0	0	0	296	0	0	0
12P	0	0	0	348	0	0	0
01P	0	0	0	333	0	0	0
02P	0	0	0	431	0	0	0
03P	0	0	0	510	0	0	0
04P	0	0	0	614	0	0	0
05P	0	0	0	746	0	0	0
06P	0	0	0	489	0	0	0
07P	0	0	0	249	0	0	0
08P	0	0	0	159	0	0	0
09P	0	0	0	135	0	0	0
10P	0	0	0	74	0	0	0
11P	0	0	0	30	0	0	0
TOT	0	0	0	6440	124	0	0

STATE OF CONNECTICUT
DEPARTMENT OF TRANSPORTATION
BUREAU OF POLICY AND PLANNING
PLANNING INVENTORY AND DATA

TRAFFIC RECORDER DATA

TOWN OF CANTON

ROUTE 0044

DIRECTION E

WEST OF DYER CEMETERY ROAD (E JCT)

DAY	SUN	MON	TUE	WED	THU	FRI	SAT
DATE	0	0	10/19/2010	10/20/2010	0	0	0
TYPE							
HOUR							

2010 ADT = 10200

ACF = NA

12A	0	0	0	22	0	0	0
01A	0	0	0	19	0	0	0
02A	0	0	0	8	0	0	0
03A	0	0	0	17	0	0	0
04A	0	0	0	56	0	0	0
05A	0	0	281	0	0	0	0
06A	0	0	843	0	0	0	0
07A	0	0	1333	0	0	0	0
08A	0	0	1136	0	0	0	0
09A	0	0	781	0	0	0	0
10A	0	0	598	0	0	0	0
11A	0	0	613	0	0	0	0
12P	0	0	654	0	0	0	0
01P	0	0	679	0	0	0	0
02P	0	0	628	0	0	0	0
03P	0	0	707	0	0	0	0
04P	0	0	725	0	0	0	0
05P	0	0	657	0	0	0	0
06P	0	0	479	0	0	0	0
07P	0	0	254	0	0	0	0
08P	0	0	181	0	0	0	0
09P	0	0	141	0	0	0	0
10P	0	0	82	0	0	0	0
11P	0	0	64	0	0	0	0
TOT	0	0	10836	122	0	0	0

STATE OF CONNECTICUT
DEPARTMENT OF TRANSPORTATION
BUREAU OF POLICY AND PLANNING
PLANNING INVENTORY AND DATA

TRAFFIC RECORDER DATA

TOWN OF CANTON		ROUTE 0044						DIRECTION W
WEST OF DYER CEMETERY ROAD (E JCT)		SUN	MON	TUE	WED	THU	FRI	SAT
DAY	DATE	0	0	10/19/2010	10/20/2010	0	0	0
TYPE	HOUR	2010 ADT = 9600		ACF = NA		*****		
	12A	0	0	0	52	0	0	0
	01A	0	0	0	18	0	0	0
	02A	0	0	0	15	0	0	0
	03A	0	0	0	10	0	0	0
	04A	0	0	0	25	0	0	0
	05A	0	0	52	0	0	0	0
	06A	0	0	195	0	0	0	0
	07A	0	0	365	0	0	0	0
	08A	0	0	424	0	0	0	0
	09A	0	0	395	0	0	0	0
	10A	0	0	483	0	0	0	0
	11A	0	0	548	0	0	0	0
	12P	0	0	579	0	0	0	0
	01P	0	0	596	0	0	0	0
	02P	0	0	703	0	0	0	0
	03P	0	0	1025	0	0	0	0
	04P	0	0	1138	0	0	0	0
	05P	0	0	1235	0	0	0	0
	06P	0	0	920	0	0	0	0
	07P	0	0	547	0	0	0	0
	08P	0	0	431	0	0	0	0
	09P	0	0	277	0	0	0	0
	10P	0	0	170	0	0	0	0
	11P	0	0	89	0	0	0	0
	TOT	0	0	10172	120	0	0	0

STATE OF CONNECTICUT
DEPARTMENT OF TRANSPORTATION
BUREAU OF POLICY AND PLANNING
PLANNING INVENTORY AND DATA

TRAFFIC RECORDER DATA

TOWN OF CANTON		ROUTE 0044						DIRECTION E
NW OF ROUTE 179	DAY	SUN	MON	TUE	WED	THU	FRI	SAT
DATE		0	10/18/2010	10/19/2010	0	0	0	0
TYPE								
HOUR								
		2010 ADT = 5800		ACF = 0.98				

12A		0	0	6	0	0	0	0
01A		0	0	3	0	0	0	0
02A		0	0	11	0	0	0	0
03A		0	0	6	0	0	0	0
04A		0	0	31	0	0	0	0
05A		0	163	0	0	0	0	0
06A		0	504	0	0	0	0	0
07A		0	755	0	0	0	0	0
08A		0	610	0	0	0	0	0
09A		0	354	0	0	0	0	0
10A		0	319	0	0	0	0	0
11A		0	338	0	0	0	0	0
12P		0	353	0	0	0	0	0
01P		0	325	0	0	0	0	0
02P		0	345	0	0	0	0	0
03P		0	431	0	0	0	0	0
04P		0	392	0	0	0	0	0
05P		0	369	0	0	0	0	0
06P		0	275	0	0	0	0	0
07P		0	161	0	0	0	0	0
08P		0	92	0	0	0	0	0
09P		0	89	0	0	0	0	0
10P		0	34	0	0	0	0	0
11P		0	23	0	0	0	0	0
TOT		0	5932	57	0	0	0	0

STATE OF CONNECTICUT
DEPARTMENT OF TRANSPORTATION
BUREAU OF POLICY AND PLANNING
PLANNING INVENTORY AND DATA

TRAFFIC RECORDER DATA

TOWN OF CANTON		ROUTE 0044						DIRECTION W
NW OF ROUTE 179	DAY	SUN	MON	TUE	WED	THU	FRI	SAT
DATE		0	10/18/2010	10/19/2010	0	0	0	0
TYPE								
HOUR								
		2010 ADT = 5800		ACF = 0.98				

12A		0	0	29	0	0	0	0
01A		0	0	17	0	0	0	0
02A		0	0	10	0	0	0	0
03A		0	0	9	0	0	0	0
04A		0	0	13	0	0	0	0
05A		0	60	0	0	0	0	0
06A		0	124	0	0	0	0	0
07A		0	237	0	0	0	0	0
08A		0	259	0	0	0	0	0
09A		0	251	0	0	0	0	0
10A		0	271	0	0	0	0	0
11A		0	314	0	0	0	0	0
12P		0	308	0	0	0	0	0
01P		0	333	0	0	0	0	0
02P		0	418	0	0	0	0	0
03P		0	494	0	0	0	0	0
04P		0	714	0	0	0	0	0
05P		0	763	0	0	0	0	0
06P		0	481	0	0	0	0	0
07P		0	310	0	0	0	0	0
08P		0	210	0	0	0	0	0
09P		0	185	0	0	0	0	0
10P		0	75	0	0	0	0	0
11P		0	44	0	0	0	0	0
TOT		0	5851	78	0	0	0	0

STATE OF CONNECTICUT
DEPARTMENT OF TRANSPORTATION
BUREAU OF POLICY AND PLANNING
PLANNING INVENTORY AND DATA

TRAFFIC RECORDER DATA

TOWN OF CANTON	ROUTE 202							DIRECTION E
WEST OF POWDER MILL ROAD	SUN	MON	TUE	WED	THU	FRI	SAT	
DAY	0	0	0	10/20/2010	10/21/2010	0	0	
DATE								
TYPE								
HOUR								
	2010 ADT = 5400		ACF = NA					

12A	0	0	0	0	25	0	0	
01A	0	0	0	0	4	0	0	
02A	0	0	0	0	3	0	0	
03A	0	0	0	0	13	0	0	
04A	0	0	0	0	36	0	0	
05A	0	0	0	0	143	0	0	
06A	0	0	0	485	0	0	0	
07A	0	0	0	785	0	0	0	
08A	0	0	0	535	0	0	0	
09A	0	0	0	359	0	0	0	
10A	0	0	0	342	0	0	0	
11A	0	0	0	323	0	0	0	
12P	0	0	0	313	0	0	0	
01P	0	0	0	276	0	0	0	
02P	0	0	0	311	0	0	0	
03P	0	0	0	337	0	0	0	
04P	0	0	0	367	0	0	0	
05P	0	0	0	364	0	0	0	
06P	0	0	0	276	0	0	0	
07P	0	0	0	204	0	0	0	
08P	0	0	0	104	0	0	0	
09P	0	0	0	70	0	0	0	
10P	0	0	0	53	0	0	0	
11P	0	0	0	33	0	0	0	
TOT	0	0	0	5537	224	0	0	

STATE OF CONNECTICUT
DEPARTMENT OF TRANSPORTATION
BUREAU OF POLICY AND PLANNING
PLANNING INVENTORY AND DATA

TRAFFIC RECORDER DATA

TOWN OF CANTON	ROUTE 202							DIRECTION W
WEST OF POWDER MILL ROAD	SUN	MON	TUE	WED	THU	FRI	SAT	
DAY	0	0	0	10/20/2010	10/21/2010	0	0	
DATE								
TYPE								
HOUR								
	2010 ADT = 5300		ACF = NA					

12A	0	0	0	0	38	0	0	
01A	0	0	0	0	9	0	0	
02A	0	0	0	0	7	0	0	
03A	0	0	0	0	10	0	0	
04A	0	0	0	0	13	0	0	
05A	0	0	0	0	44	0	0	
06A	0	0	0	149	0	0	0	
07A	0	0	0	246	0	0	0	
08A	0	0	0	260	0	0	0	
09A	0	0	0	216	0	0	0	
10A	0	0	0	240	0	0	0	
11A	0	0	0	234	0	0	0	
12P	0	0	0	308	0	0	0	
01P	0	0	0	313	0	0	0	
02P	0	0	0	370	0	0	0	
03P	0	0	0	469	0	0	0	
04P	0	0	0	675	0	0	0	
05P	0	0	0	740	0	0	0	
06P	0	0	0	516	0	0	0	
07P	0	0	0	274	0	0	0	
08P	0	0	0	217	0	0	0	
09P	0	0	0	191	0	0	0	
10P	0	0	0	84	0	0	0	
11P	0	0	0	66	0	0	0	
TOT	0	0	0	5568	121	0	0	

STATE OF CONNECTICUT
 DEPARTMENT OF TRANSPORTATION
 BUREAU OF POLICY AND PLANNING
 PLANNING INVENTORY AND DATA

TRAFFIC RECORDER DATA

TOWN OF CANTON

ROUTE

DIRECTION N

DYER AVENUE - NORTH OF ALLEN PLACE

DAY	SUN	MON	TUE	WED	THU	FRI	SAT
DATE	0	0	10/19/2010	10/20/2010	10/21/2010	0	0
TYPE							
HOUR							

2010 ADT = 500

ACF = NA

12A	0	0	0	0	4	0	0
01A	0	0	0	0	1	0	0
02A	0	0	0	0	1	0	0
03A	0	0	0	1	1	0	0
04A	0	0	0	0	1	0	0
05A	0	0	0	7	4	0	0
06A	0	0	0	25	29	0	0
07A	0	0	0	62	67	0	0
08A	0	0	30	39	0	0	0
09A	0	0	28	30	0	0	0
10A	0	0	26	20	0	0	0
11A	0	0	28	31	0	0	0
12P	0	0	26	22	0	0	0
01P	0	0	23	34	0	0	0
02P	0	0	42	14	0	0	0
03P	0	0	38	44	0	0	0
04P	0	0	49	37	0	0	0
05P	0	0	46	57	0	0	0
06P	0	0	35	42	0	0	0
07P	0	0	16	39	0	0	0
08P	0	0	7	22	0	0	0
09P	0	0	6	9	0	0	0
10P	0	0	2	6	0	0	0
11P	0	0	4	7	0	0	0
TOT	0	0	406	548	108	0	0

STATE OF CONNECTICUT
DEPARTMENT OF TRANSPORTATION
BUREAU OF POLICY AND PLANNING
PLANNING INVENTORY AND DATA

TRAFFIC RECORDER DATA

TOWN OF CANTON

ROUTE

DIRECTION S

DYER AVENUE - NORTH OF ALLEN PLACE

DAY	SUN	MON	TUE	WED	THU	FRI	SAT
DATE	0	0	10/19/2010	10/20/2010	10/21/2010	0	0
TYPE							
HOUR							

2010 ADT = 450

ACF = NA

12A	0	0	0	2	3	0	0
01A	0	0	0	0	0	0	0
02A	0	0	0	0	0	0	0
03A	0	0	0	0	0	0	0
04A	0	0	0	1	1	0	0
05A	0	0	0	4	1	0	0
06A	0	0	0	11	19	0	0
07A	0	0	0	38	46	0	0
08A	0	0	27	36	0	0	0
09A	0	0	19	67	0	0	0
10A	0	0	31	23	0	0	0
11A	0	0	31	23	0	0	0
12P	0	0	30	22	0	0	0
01P	0	0	29	23	0	0	0
02P	0	0	53	5	0	0	0
03P	0	0	48	14	0	0	0
04P	0	0	44	11	0	0	0
05P	0	0	45	10	0	0	0
06P	0	0	35	42	0	0	0
07P	0	0	24	29	0	0	0
08P	0	0	17	34	0	0	0
09P	0	0	9	13	0	0	0
10P	0	0	4	11	0	0	0
11P	0	0	2	5	0	0	0
TOT	0	0	448	424	70	0	0

STATE OF CONNECTICUT
DEPARTMENT OF TRANSPORTATION
BUREAU OF POLICY AND PLANNING
PLANNING INVENTORY AND DATA

TRAFFIC RECORDER DATA

TOWN OF CANTON

ROUTE 179

DIRECTION N

SOUTH OF US 202

DAY	SUN	MON	TUE	WED	THU	FRI	SAT
DATE	0	11/19/2007	11/20/2007	0	0	0	0
TYPE							
HOUR							

2007 ADT = 4800

ACF = NA

12A	0	0	25	0	0	0	0
01A	0	0	6	0	0	0	0
02A	0	0	7	0	0	0	0
03A	0	0	5	0	0	0	0
04A	0	0	21	0	0	0	0
05A	0	68	0	0	0	0	0
06A	0	134	0	0	0	0	0
07A	0	321	0	0	0	0	0
08A	0	275	0	0	0	0	0
09A	0	238	0	0	0	0	0
10A	0	234	0	0	0	0	0
11A	0	296	0	0	0	0	0
12P	0	315	0	0	0	0	0
01P	0	314	0	0	0	0	0
02P	0	331	0	0	0	0	0
03P	0	434	0	0	0	0	0
04P	0	520	0	0	0	0	0
05P	0	510	0	0	0	0	0
06P	0	300	0	0	0	0	0
07P	0	203	0	0	0	0	0
08P	0	215	0	0	0	0	0
09P	0	113	0	0	0	0	0
10P	0	58	0	0	0	0	0
11P	0	46	0	0	0	0	0
TOT	0	4925	64	0	0	0	0

STATE OF CONNECTICUT
DEPARTMENT OF TRANSPORTATION
BUREAU OF POLICY AND PLANNING
PLANNING INVENTORY AND DATA

TRAFFIC RECORDER DATA

TOWN OF CANTON

ROUTE 179

DIRECTION S

SOUTH OF US 202

DAY	SUN	MON	TUE	WED	THU	FRI	SAT
DATE	0	11/19/2007	11/20/2007	0	0	0	0
TYPE							
HOUR							

2007 ADT = 4300 ACF = NA

12A	0	0	12	0	0	0	0
01A	0	0	2	0	0	0	0
02A	0	0	4	0	0	0	0
03A	0	0	9	0	0	0	0
04A	0	0	21	0	0	0	0
05A	0	114	0	0	0	0	0
06A	0	341	0	0	0	0	0
07A	0	527	0	0	0	0	0
08A	0	367	0	0	0	0	0
09A	0	246	0	0	0	0	0
10A	0	252	0	0	0	0	0
11A	0	268	0	0	0	0	0
12P	0	301	0	0	0	0	0
01P	0	304	0	0	0	0	0
02P	0	291	0	0	0	0	0
03P	0	308	0	0	0	0	0
04P	0	282	0	0	0	0	0
05P	0	291	0	0	0	0	0
06P	0	223	0	0	0	0	0
07P	0	152	0	0	0	0	0
08P	0	77	0	0	0	0	0
09P	0	50	0	0	0	0	0
10P	0	41	0	0	0	0	0
11P	0	16	0	0	0	0	0
TOT	0	4451	48	0	0	0	0

STATE OF CONNECTICUT
DEPARTMENT OF TRANSPORTATION
BUREAU OF POLICY AND PLANNING
PLANNING INVENTORY AND DATA

TRAFFIC RECORDER DATA

TOWN OF CANTON		ROUTE 179						DIRECTION B
NORTH OF SR 565(MAPLE AVENUE)		SUN	MON	TUE	WED	THU	FRI	SAT
DAY	DATE	0	0	11/27/2007	11/28/2007	0	0	0
TYPE	HOUR	2007 ADT = 7000		ACF = NA				

12A		0	0	0	18	0	0	0
01A		0	0	0	15	0	0	0
02A		0	0	0	15	0	0	0
03A		0	0	0	21	0	0	0
04A		0	0	0	39	0	0	0
05A		0	0	152	0	0	0	0
06A		0	0	423	0	0	0	0
07A		0	0	648	0	0	0	0
08A		0	0	570	0	0	0	0
09A		0	0	433	0	0	0	0
10A		0	0	393	0	0	0	0
11A		0	0	389	0	0	0	0
12P		0	0	436	0	0	0	0
01P		0	0	342	0	0	0	0
02P		0	0	453	0	0	0	0
03P		0	0	533	0	0	0	0
04P		0	0	682	0	0	0	0
05P		0	0	647	0	0	0	0
06P		0	0	418	0	0	0	0
07P		0	0	244	0	0	0	0
08P		0	0	191	0	0	0	0
09P		0	0	143	0	0	0	0
10P		0	0	69	0	0	0	0
11P		0	0	48	0	0	0	0
TOT		0	0	7214	108	0	0	0

STATE OF CONNECTICUT
DEPARTMENT OF TRANSPORTATION
BUREAU OF POLICY AND PLANNING
PLANNING INVENTORY AND DATA

TRAFFIC RECORDER DATA

TOWN OF CANTON	ROUTE 565						DIRECTION B
(MAPLE AVE)- NE OF ROUTE 179	SUN	MON	TUE	WED	THU	FRI	SAT
DAY	0	0	11/27/2007	11/28/2007	0	0	0
DATE							
TYPE							
HOUR							
	2007 ADT = 7400		ACF = NA				

12A	0	0	0	22	0	0	0
01A	0	0	0	6	0	0	0
02A	0	0	0	12	0	0	0
03A	0	0	0	4	0	0	0
04A	0	0	0	25	0	0	0
05A	0	0	78	0	0	0	0
06A	0	0	306	0	0	0	0
07A	0	0	621	0	0	0	0
08A	0	0	615	0	0	0	0
09A	0	0	425	0	0	0	0
10A	0	0	439	0	0	0	0
11A	0	0	449	0	0	0	0
12P	0	0	498	0	0	0	0
01P	0	0	462	0	0	0	0
02P	0	0	492	0	0	0	0
03P	0	0	594	0	0	0	0
04P	0	0	719	0	0	0	0
05P	0	0	709	0	0	0	0
06P	0	0	498	0	0	0	0
07P	0	0	291	0	0	0	0
08P	0	0	223	0	0	0	0
09P	0	0	151	0	0	0	0
10P	0	0	68	0	0	0	0
11P	0	0	51	0	0	0	0
TOT	0	0	7689	69	0	0	0

STATE OF CONNECTICUT
 DEPARTMENT OF TRANSPORTATION
 BUREAU OF POLICY AND PLANNING
 PLANNING INVENTORY AND DATA

TRAFFIC RECORDER DATA

TOWN OF CANTON
 SW OF MAIN STREET
 DAY
 DATE
 TYPE
 HOUR

ROUTE 179

DIRECTION B

SUN	MON	TUE	WED	THU	FRI	SAT
0	0	11/27/2007	11/28/2007	0	0	0

2007 ADT = 10400 ACF = NA

12A	0	0	0	29	0	0	0
01A	0	0	0	17	0	0	0
02A	0	0	0	24	0	0	0
03A	0	0	0	21	0	0	0
04A	0	0	0	52	0	0	0
05A	0	0	207	0	0	0	0
06A	0	0	585	0	0	0	0
07A	0	0	990	0	0	0	0
08A	0	0	848	0	0	0	0
09A	0	0	577	0	0	0	0
10A	0	0	534	0	0	0	0
11A	0	0	519	0	0	0	0
12P	0	0	558	0	0	0	0
01P	0	0	584	0	0	0	0
02P	0	0	656	0	0	0	0
03P	0	0	791	0	0	0	0
04P	0	0	1016	0	0	0	0
05P	0	0	1021	0	0	0	0
06P	0	0	653	0	0	0	0
07P	0	0	407	0	0	0	0
08P	0	0	315	0	0	0	0
09P	0	0	226	0	0	0	0
10P	0	0	126	0	0	0	0
11P	0	0	87	0	0	0	0
TOT	0	0	10700	143	0	0	0

STATE OF CONNECTICUT
 DEPARTMENT OF TRANSPORTATION
 BUREAU OF POLICY AND PLANNING
 PLANNING INVENTORY AND DATA

TRAFFIC RECORDER DATA

TOWN OF CANTON

ROUTE 565

DIRECTION B

(DOWD AVE)- WEST OF DUNHAM ROAD

DAY	SUN	MON	TUE	WED	THU	FRI	SAT
DATE	0	0	11/27/2007	11/28/2007	0	0	0
TYPE							
HOUR							

2007 ADT = 8300

ACF = NA

12A	0	0	0	18	0	0	0
01A	0	0	0	12	0	0	0
02A	0	0	0	14	0	0	0
03A	0	0	0	5	0	0	0
04A	0	0	0	22	0	0	0
05A	0	0	0	74	0	0	0
06A	0	0	328	0	0	0	0
07A	0	0	684	0	0	0	0
08A	0	0	605	0	0	0	0
09A	0	0	498	0	0	0	0
10A	0	0	480	0	0	0	0
11A	0	0	522	0	0	0	0
12P	0	0	519	0	0	0	0
01P	0	0	484	0	0	0	0
02P	0	0	630	0	0	0	0
03P	0	0	674	0	0	0	0
04P	0	0	798	0	0	0	0
05P	0	0	783	0	0	0	0
06P	0	0	561	0	0	0	0
07P	0	0	360	0	0	0	0
08P	0	0	236	0	0	0	0
09P	0	0	176	0	0	0	0
10P	0	0	70	0	0	0	0
11P	0	0	45	0	0	0	0
TOT	0	0	8453	145	0	0	0

STATE OF CONNECTICUT
 DEPARTMENT OF TRANSPORTATION
 BUREAU OF POLICY AND PLANNING
 PLANNING INVENTORY AND DATA

TRAFFIC RECORDER DATA

TOWN OF CANTON

ROUTE 0044

DIRECTION E

WEST OF ROUTE 177

DAY	SUN	MON	TUE	WED	THU	FRI	SAT
DATE	0	0	0	0	12/06/2007	12/07/2007	0
TYPE							
HOUR							

2007 ADT = 16600

ACF = NA

12A	0	0	0	0	0	32	0
01A	0	0	0	0	0	11	0
02A	0	0	0	0	0	20	0
03A	0	0	0	0	0	20	0
04A	0	0	0	0	0	90	0
05A	0	0	0	0	0	312	0
06A	0	0	0	0	1148	0	0
07A	0	0	0	0	1986	0	0
08A	0	0	0	0	1597	0	0
09A	0	0	0	0	1149	0	0
10A	0	0	0	0	1061	0	0
11A	0	0	0	0	1029	0	0
12P	0	0	0	0	1041	0	0
01P	0	0	0	0	1049	0	0
02P	0	0	0	0	1130	0	0
03P	0	0	0	0	1063	0	0
04P	0	0	0	0	1158	0	0
05P	0	0	0	0	1025	0	0
06P	0	0	0	0	809	0	0
07P	0	0	0	0	472	0	0
08P	0	0	0	0	316	0	0
09P	0	0	0	0	202	0	0
10P	0	0	0	0	129	0	0
11P	0	0	0	0	70	0	0
TOT	0	0	0	0	16434	485	0

STATE OF CONNECTICUT
 DEPARTMENT OF TRANSPORTATION
 BUREAU OF POLICY AND PLANNING
 PLANNING INVENTORY AND DATA

TRAFFIC RECORDER DATA

TOWN OF CANTON

ROUTE 0044

DIRECTION W

WEST OF ROUTE 177

DAY	SUN	MON	TUE	WED	THU	FRI	SAT
DATE	0	0	0	0	12/06/2007	12/07/2007	0
TYPE							
HOUR							

2007 ADT = 16000 ACF = NA

12A	0	0	0	0	0	74	0
01A	0	0	0	0	0	38	0
02A	0	0	0	0	0	29	0
03A	0	0	0	0	0	20	0
04A	0	0	0	0	0	44	0
05A	0	0	0	0	0	104	0
06A	0	0	0	0	192	0	0
07A	0	0	0	0	575	0	0
08A	0	0	0	0	669	0	0
09A	0	0	0	0	678	0	0
10A	0	0	0	0	731	0	0
11A	0	0	0	0	960	0	0
12P	0	0	0	0	1001	0	0
01P	0	0	0	0	1050	0	0
02P	0	0	0	0	1204	0	0
03P	0	0	0	0	1573	0	0
04P	0	0	0	0	1810	0	0
05P	0	0	0	0	1846	0	0
06P	0	0	0	0	1291	0	0
07P	0	0	0	0	855	0	0
08P	0	0	0	0	641	0	0
09P	0	0	0	0	475	0	0
10P	0	0	0	0	338	0	0
11P	0	0	0	0	143	0	0
TOT	0	0	0	0	16032	309	0

STATE OF CONNECTICUT
DEPARTMENT OF TRANSPORTATION
BUREAU OF POLICY AND PLANNING
PLANNING INVENTORY AND DATA

TRAFFIC RECORDER DATA

TOWN OF CANTON

ROUTE 177

DIRECTION B

SW OF US 44

DAY	SUN	MON	TUE	WED	THU	FRI	SAT
DATE	0	0	12/04/2007	12/05/2007	0	0	0
TYPE							
HOUR							

2007 ADT = 8900

ACF = 0.99

12A	0	0	0	26	0	0	0
01A	0	0	0	7	0	0	0
02A	0	0	0	12	0	0	0
03A	0	0	0	5	0	0	0
04A	0	0	0	36	0	0	0
05A	0	0	0	88	0	0	0
06A	0	0	0	322	0	0	0
07A	0	0	0	735	0	0	0
08A	0	0	0	659	0	0	0
09A	0	0	0	530	0	0	0
10A	0	0	480	0	0	0	0
11A	0	0	529	0	0	0	0
12P	0	0	570	0	0	0	0
01P	0	0	587	0	0	0	0
02P	0	0	633	0	0	0	0
03P	0	0	719	0	0	0	0
04P	0	0	804	0	0	0	0
05P	0	0	817	0	0	0	0
06P	0	0	555	0	0	0	0
07P	0	0	425	0	0	0	0
08P	0	0	267	0	0	0	0
09P	0	0	167	0	0	0	0
10P	0	0	94	0	0	0	0
11P	0	0	57	0	0	0	0
TOT	0	0	6704	2420	0	0	0

STATE OF CONNECTICUT
 DEPARTMENT OF TRANSPORTATION
 BUREAU OF POLICY AND PLANNING
 PLANNING INVENTORY AND DATA

TRAFFIC RECORDER DATA

TOWN OF CANTON	ROUTE 0044						DIRECTION E
EAST OF ROUTE 177	SUN	MON	TUE	WED	THU	FRI	SAT
DAY	0	0	0	0	12/06/2007	12/07/2007	0
DATE							
TYPE							
HOUR							
	2007 ADT = 16100		ACF = NA				

12A	0	0	0	0	0	32	0
01A	0	0	0	0	0	9	0
02A	0	0	0	0	0	19	0
03A	0	0	0	0	0	26	0
04A	0	0	0	0	0	93	0
05A	0	0	0	0	0	286	0
06A	0	0	0	0	1122	0	0
07A	0	0	0	0	1858	0	0
08A	0	0	0	0	1532	0	0
09A	0	0	0	0	1138	0	0
10A	0	0	0	0	1070	0	0
11A	0	0	0	0	1025	0	0
12P	0	0	0	0	1089	0	0
01P	0	0	0	0	1047	0	0
02P	0	0	0	0	1067	0	0
03P	0	0	0	0	1061	0	0
04P	0	0	0	0	1066	0	0
05P	0	0	0	0	960	0	0
06P	0	0	0	0	831	0	0
07P	0	0	0	0	456	0	0
08P	0	0	0	0	287	0	0
09P	0	0	0	0	179	0	0
10P	0	0	0	0	112	0	0
11P	0	0	0	0	58	0	0
TOT	0	0	0	0	15958	465	0

STATE OF CONNECTICUT
 DEPARTMENT OF TRANSPORTATION
 BUREAU OF POLICY AND PLANNING
 PLANNING INVENTORY AND DATA

TRAFFIC RECORDER DATA

TOWN OF CANTON	ROUTE 0044						DIRECTION W
EAST OF ROUTE 177	SUN	MON	TUE	WED	THU	FRI	SAT
DAY	0	0	0	0	12/06/2007	12/07/2007	0
DATE							
TYPE							
HOUR							
	2007 ADT = 15700		ACF = NA				

12A	0	0	0	0	0	78	0
01A	0	0	0	0	0	36	0
02A	0	0	0	0	0	28	0
03A	0	0	0	0	0	19	0
04A	0	0	0	0	0	37	0
05A	0	0	0	0	0	90	0
06A	0	0	0	0	158	0	0
07A	0	0	0	0	411	0	0
08A	0	0	0	0	576	0	0
09A	0	0	0	0	632	0	0
10A	0	0	0	0	656	0	0
11A	0	0	0	0	925	0	0
12P	0	0	0	0	988	0	0
01P	0	0	0	0	1042	0	0
02P	0	0	0	0	1226	0	0
03P	0	0	0	0	1502	0	0
04P	0	0	0	0	1646	0	0
05P	0	0	0	0	1814	0	0
06P	0	0	0	0	1352	0	0
07P	0	0	0	0	987	0	0
08P	0	0	0	0	780	0	0
09P	0	0	0	0	535	0	0
10P	0	0	0	0	355	0	0
11P	0	0	0	0	158	0	0
TOT	0	0	0	0	15743	288	0

STATE OF CONNECTICUT
DEPARTMENT OF TRANSPORTATION
BUREAU OF POLICY AND PLANNING
PLANNING INVENTORY AND DATA

TRAFFIC RECORDER DATA

TOWN OF CANTON

ROUTE 179

DIRECTION B

NORTH OF US 44
DAY
DATE
TYPE
HOUR

SUN	MON	TUE	WED	THU	FRI	SAT
0	0	0	12/05/2007	12/06/2007	0	0

2007 ADT = 5900 ACF = NA

12A	0	0	0	0	18	0	0
01A	0	0	0	0	9	0	0
02A	0	0	0	0	4	0	0
03A	0	0	0	0	7	0	0
04A	0	0	0	0	10	0	0
05A	0	0	0	0	76	0	0
06A	0	0	0	0	290	0	0
07A	0	0	0	541	0	0	0
08A	0	0	0	551	0	0	0
09A	0	0	0	302	0	0	0
10A	0	0	0	295	0	0	0
11A	0	0	0	302	0	0	0
12P	0	0	0	347	0	0	0
01P	0	0	0	330	0	0	0
02P	0	0	0	387	0	0	0
03P	0	0	0	544	0	0	0
04P	0	0	0	528	0	0	0
05P	0	0	0	475	0	0	0
06P	0	0	0	357	0	0	0
07P	0	0	0	211	0	0	0
08P	0	0	0	145	0	0	0
09P	0	0	0	150	0	0	0
10P	0	0	0	53	0	0	0
11P	0	0	0	38	0	0	0
TOT	0	0	0	5556	414	0	0

STATE OF CONNECTICUT
DEPARTMENT OF TRANSPORTATION
BUREAU OF POLICY AND PLANNING
PLANNING INVENTORY AND DATA

TRAFFIC RECORDER DATA

TOWN OF CANTON	ROUTE 179							DIRECTION B
AT BURLINGTON TOWN LINE	SUN	MON	TUE	WED	THU	FRI	SAT	
DAY	0	0	11/27/2007	11/28/2007	0	0	0	
DATE	0	0	11/27/2007	11/28/2007	0	0	0	
TYPE								
HOUR								
	2007 ADT = 9900		ACF = NA					

12A	0	0	0	26	0	0	0	
01A	0	0	0	18	0	0	0	
02A	0	0	0	21	0	0	0	
03A	0	0	0	19	0	0	0	
04A	0	0	0	50	0	0	0	
05A	0	0	202	0	0	0	0	
06A	0	0	587	0	0	0	0	
07A	0	0	934	0	0	0	0	
08A	0	0	832	0	0	0	0	
09A	0	0	545	0	0	0	0	
10A	0	0	487	0	0	0	0	
11A	0	0	482	0	0	0	0	
12P	0	0	500	0	0	0	0	
01P	0	0	569	0	0	0	0	
02P	0	0	607	0	0	0	0	
03P	0	0	737	0	0	0	0	
04P	0	0	941	0	0	0	0	
05P	0	0	989	0	0	0	0	
06P	0	0	637	0	0	0	0	
07P	0	0	388	0	0	0	0	
08P	0	0	299	0	0	0	0	
09P	0	0	199	0	0	0	0	
10P	0	0	121	0	0	0	0	
11P	0	0	78	0	0	0	0	
TOT	0	0	10134	134	0	0	0	

STATE OF CONNECTICUT
 DEPARTMENT OF TRANSPORTATION
 BUREAU OF POLICY AND PLANNING
 PLANNING INVENTORY AND DATA

TRAFFIC RECORDER DATA

TOWN OF CANTON

ROUTE 202

DIRECTION B

WEST OF ROUTE 179

DAY	SUN	MON	TUE	WED	THU	FRI	SAT
DATE	0	11/19/2007	11/20/2007	0	0	0	0
TYPE							
HOUR							

2007 ADT = 11800 ACF = NA

12A	0	0	34	0	0	0	0
01A	0	0	20	0	0	0	0
02A	0	0	14	0	0	0	0
03A	0	0	16	0	0	0	0
04A	0	66	76	0	0	0	0
05A	0	235	0	0	0	0	0
06A	0	754	0	0	0	0	0
07A	0	1083	0	0	0	0	0
08A	0	937	0	0	0	0	0
09A	0	646	0	0	0	0	0
10A	0	586	0	0	0	0	0
11A	0	639	0	0	0	0	0
12P	0	722	0	0	0	0	0
01P	0	695	0	0	0	0	0
02P	0	773	0	0	0	0	0
03P	0	975	0	0	0	0	0
04P	0	1138	0	0	0	0	0
05P	0	1111	0	0	0	0	0
06P	0	705	0	0	0	0	0
07P	0	395	0	0	0	0	0
08P	0	335	0	0	0	0	0
09P	0	215	0	0	0	0	0
10P	0	139	0	0	0	0	0
11P	0	68	0	0	0	0	0
TOT	0	12217	160	0	0	0	0

STATE OF CONNECTICUT
DEPARTMENT OF TRANSPORTATION
BUREAU OF POLICY AND PLANNING
PLANNING INVENTORY AND DATA

TRAFFIC RECORDER DATA

TOWN OF CANTON

ROUTE 0044

DIRECTION E

WEST OF DYER AVENUE

DAY	SUN	MON	TUE	WED	THU	FRI	SAT
DATE	0	11/19/2007	11/20/2007	0	0	0	0
TYPE							
HOUR							

2007 ADT = 10400 ACF = NA

12A	0	0	25	0	0	0	0
01A	0	0	12	0	0	0	0
02A	0	0	13	0	0	0	0
03A	0	0	21	0	0	0	0
04A	0	42	86	0	0	0	0
05A	0	282	0	0	0	0	0
06A	0	944	0	0	0	0	0
07A	0	1396	0	0	0	0	0
08A	0	1104	0	0	0	0	0
09A	0	731	0	0	0	0	0
10A	0	614	0	0	0	0	0
11A	0	639	0	0	0	0	0
12P	0	624	0	0	0	0	0
01P	0	633	0	0	0	0	0
02P	0	705	0	0	0	0	0
03P	0	716	0	0	0	0	0
04P	0	645	0	0	0	0	0
05P	0	571	0	0	0	0	0
06P	0	374	0	0	0	0	0
07P	0	267	0	0	0	0	0
08P	0	177	0	0	0	0	0
09P	0	134	0	0	0	0	0
10P	0	82	0	0	0	0	0
11P	0	42	0	0	0	0	0
TOT	0	10722	157	0	0	0	0

STATE OF CONNECTICUT
 DEPARTMENT OF TRANSPORTATION
 BUREAU OF POLICY AND PLANNING
 PLANNING INVENTORY AND DATA

TRAFFIC RECORDER DATA

TOWN OF CANTON	ROUTE 0044							DIRECTION W
WEST OF DYER AVENUE	SUN	MON	TUE	WED	THU	FRI	SAT	
DAY	0	11/19/2007	11/20/2007	0	0	0	0	
DATE	0	11/19/2007	11/20/2007	0	0	0	0	
TYPE								
HOUR								
	2007 ADT = 9900		ACF = NA					

12A	0	0	32	0	0	0	0	
01A	0	0	20	0	0	0	0	
02A	0	0	18	0	0	0	0	
03A	0	0	15	0	0	0	0	
04A	0	10	21	0	0	0	0	
05A	0	87	0	0	0	0	0	
06A	0	201	0	0	0	0	0	
07A	0	355	0	0	0	0	0	
08A	0	464	0	0	0	0	0	
09A	0	436	0	0	0	0	0	
10A	0	444	0	0	0	0	0	
11A	0	559	0	0	0	0	0	
12P	0	654	0	0	0	0	0	
01P	0	585	0	0	0	0	0	
02P	0	672	0	0	0	0	0	
03P	0	947	0	0	0	0	0	
04P	0	1262	0	0	0	0	0	
05P	0	1325	0	0	0	0	0	
06P	0	831	0	0	0	0	0	
07P	0	441	0	0	0	0	0	
08P	0	390	0	0	0	0	0	
09P	0	268	0	0	0	0	0	
10P	0	166	0	0	0	0	0	
11P	0	81	0	0	0	0	0	
TOT	0	10178	106	0	0	0	0	

STATE OF CONNECTICUT
 DEPARTMENT OF TRANSPORTATION
 BUREAU OF POLICY AND PLANNING
 PLANNING INVENTORY AND DATA

TRAFFIC RECORDER DATA

TOWN OF CANTON	ROUTE 0044							DIRECTION B
AT NEW HARTFORD TOWN LINE	SUN	MON	TUE	WED	THU	FRI	SAT	
DAY	0	0	0	12/05/2007	12/06/2007	0	0	
DATE								
TYPE								
HOUR								
	2007 ADT = 11000		ACF = 0.98					

12A	0	0	0	0	45	0	0	
01A	0	0	0	0	30	0	0	
02A	0	0	0	0	9	0	0	
03A	0	0	0	0	25	0	0	
04A	0	0	0	0	58	0	0	
05A	0	0	0	0	268	0	0	
06A	0	0	0	0	666	0	0	
07A	0	0	0	958	0	0	0	
08A	0	0	0	783	0	0	0	
09A	0	0	0	558	0	0	0	
10A	0	0	0	577	0	0	0	
11A	0	0	0	598	0	0	0	
12P	0	0	0	637	0	0	0	
01P	0	0	0	605	0	0	0	
02P	0	0	0	681	0	0	0	
03P	0	0	0	859	0	0	0	
04P	0	0	0	1073	0	0	0	
05P	0	0	0	1055	0	0	0	
06P	0	0	0	692	0	0	0	
07P	0	0	0	407	0	0	0	
08P	0	0	0	361	0	0	0	
09P	0	0	0	283	0	0	0	
10P	0	0	0	179	0	0	0	
11P	0	0	0	89	0	0	0	
TOT	0	0	0	10395	1101	0	0	

STATE OF CONNECTICUT
 DEPARTMENT OF TRANSPORTATION
 BUREAU OF POLICY AND PLANNING
 PLANNING INVENTORY AND DATA

TRAFFIC RECORDER DATA

TOWN OF CANTON

ROUTE 179

DIRECTION B

SOUTH OF ROUTE 309

DAY	SUN	MON	TUE	WED	THU	FRI	SAT
DATE	0	0	12/04/2007	12/05/2007	0	0	0
TYPE							
HOUR							

2007 ADT = 2600 ACF = NA

12A	0	0	0	7	0	0	0
01A	0	0	0	0	0	0	0
02A	0	0	0	1	0	0	0
03A	0	0	0	2	0	0	0
04A	0	0	0	15	0	0	0
05A	0	0	0	49	0	0	0
06A	0	0	0	167	0	0	0
07A	0	0	0	236	0	0	0
08A	0	0	187	0	0	0	0
09A	0	0	127	0	0	0	0
10A	0	0	110	0	0	0	0
11A	0	0	144	0	0	0	0
12P	0	0	140	0	0	0	0
01P	0	0	133	0	0	0	0
02P	0	0	154	0	0	0	0
03P	0	0	192	0	0	0	0
04P	0	0	236	0	0	0	0
05P	0	0	246	0	0	0	0
06P	0	0	167	0	0	0	0
07P	0	0	113	0	0	0	0
08P	0	0	68	0	0	0	0
09P	0	0	68	0	0	0	0
10P	0	0	29	0	0	0	0
11P	0	0	20	0	0	0	0
TOT	0	0	2134	477	0	0	0

STATE OF CONNECTICUT
 DEPARTMENT OF TRANSPORTATION
 BUREAU OF POLICY AND PLANNING
 PLANNING INVENTORY AND DATA

TRAFFIC RECORDER DATA

TOWN OF CANTON

ROUTE 179

DIRECTION B

NORTH OF ROUTE 309

DAY	SUN	MON	TUE	WED	THU	FRI	SAT
DATE	0	0	12/04/2007	12/05/2007	0	0	0
TYPE							
HOUR							

2007 ADT = 3100 ACF = NA

12A	0	0	0	7	0	0	0
01A	0	0	0	0	0	0	0
02A	0	0	0	2	0	0	0
03A	0	0	0	2	0	0	0
04A	0	0	0	17	0	0	0
05A	0	0	0	73	0	0	0
06A	0	0	0	227	0	0	0
07A	0	0	0	342	0	0	0
08A	0	0	223	0	0	0	0
09A	0	0	140	0	0	0	0
10A	0	0	112	0	0	0	0
11A	0	0	131	0	0	0	0
12P	0	0	140	0	0	0	0
01P	0	0	152	0	0	0	0
02P	0	0	176	0	0	0	0
03P	0	0	246	0	0	0	0
04P	0	0	311	0	0	0	0
05P	0	0	310	0	0	0	0
06P	0	0	206	0	0	0	0
07P	0	0	115	0	0	0	0
08P	0	0	85	0	0	0	0
09P	0	0	72	0	0	0	0
10P	0	0	38	0	0	0	0
11P	0	0	26	0	0	0	0
TOT	0	0	2483	670	0	0	0

STATE OF CONNECTICUT
 DEPARTMENT OF TRANSPORTATION
 BUREAU OF POLICY AND PLANNING
 PLANNING INVENTORY AND DATA

TRAFFIC RECORDER DATA

TOWN OF CANTON

ROUTE 309

DIRECTION B

SE OF ROUTE 179

DAY	SUN	MON	TUE	WED	THU	FRI	SAT
DATE	0	0	12/04/2007	12/05/2007	0	0	0
TYPE							
HOUR							

2007 ADT = 2200 ACF = NA

12A	0	0	0	5	0	0	0
01A	0	0	0	0	0	0	0
02A	0	0	0	1	0	0	0
03A	0	0	0	2	0	0	0
04A	0	0	0	7	0	0	0
05A	0	0	0	46	0	0	0
06A	0	0	0	156	0	0	0
07A	0	0	0	274	0	0	0
08A	0	0	172	0	0	0	0
09A	0	0	105	0	0	0	0
10A	0	0	72	0	0	0	0
11A	0	0	86	0	0	0	0
12P	0	0	73	0	0	0	0
01P	0	0	112	0	0	0	0
02P	0	0	124	0	0	0	0
03P	0	0	183	0	0	0	0
04P	0	0	230	0	0	0	0
05P	0	0	249	0	0	0	0
06P	0	0	133	0	0	0	0
07P	0	0	88	0	0	0	0
08P	0	0	43	0	0	0	0
09P	0	0	54	0	0	0	0
10P	0	0	17	0	0	0	0
11P	0	0	16	0	0	0	0
TOT	0	0	1757	491	0	0	0

STATE OF CONNECTICUT
DEPARTMENT OF TRANSPORTATION
BUREAU OF POLICY AND PLANNING
PLANNING INVENTORY AND DATA

TRAFFIC RECORDER DATA

TOWN OF CANTON

ROUTE 179

DIRECTION B

AT BARKHAMSTED TOWN LINE

DAY	SUN	MON	TUE	WED	THU	FRI	SAT
DATE	0	0	12/04/2007	12/05/2007	0	0	0
TYPE							
HOUR							

2007 ADT = 1600

ACF = NA

12A	0	0	0	5	0	0	0
01A	0	0	0	0	0	0	0
02A	0	0	0	0	0	0	0
03A	0	0	0	1	0	0	0
04A	0	0	0	4	0	0	0
05A	0	0	0	55	0	0	0
06A	0	0	0	136	0	0	0
07A	0	0	0	200	0	0	0
08A	0	0	122	0	0	0	0
09A	0	0	67	0	0	0	0
10A	0	0	63	0	0	0	0
11A	0	0	49	0	0	0	0
12P	0	0	65	0	0	0	0
01P	0	0	69	0	0	0	0
02P	0	0	94	0	0	0	0
03P	0	0	124	0	0	0	0
04P	0	0	182	0	0	0	0
05P	0	0	168	0	0	0	0
06P	0	0	102	0	0	0	0
07P	0	0	50	0	0	0	0
08P	0	0	41	0	0	0	0
09P	0	0	27	0	0	0	0
10P	0	0	14	0	0	0	0
11P	0	0	13	0	0	0	0
TOT	0	0	1250	401	0	0	0

STATE OF CONNECTICUT
DEPARTMENT OF TRANSPORTATION
BUREAU OF POLICY AND PLANNING
PLANNING INVENTORY AND DATA

TRAFFIC RECORDER DATA

TOWN OF CANTON		ROUTE 0044						DIRECTION E
NW OF DUNHAM ROAD		SUN	MON	TUE	WED	THU	FRI	SAT
DAY	DATE	0	0	12/04/2007	12/05/2007	0	0	0
TYPE	HOUR	2007 ADT = 12300		ACF = NA		*****		
12A		0	0	0	21	0	0	0
01A		0	0	0	15	0	0	0
02A		0	0	0	8	0	0	0
03A		0	0	0	28	0	0	0
04A		0	0	0	68	0	0	0
05A		0	0	0	280	0	0	0
06A		0	0	0	960	0	0	0
07A		0	0	0	1584	0	0	0
08A		0	0	0	1294	0	0	0
09A		0	0	0	886	0	0	0
10A		0	0	797	0	0	0	0
11A		0	0	776	0	0	0	0
12P		0	0	772	0	0	0	0
01P		0	0	745	0	0	0	0
02P		0	0	783	0	0	0	0
03P		0	0	808	0	0	0	0
04P		0	0	775	0	0	0	0
05P		0	0	637	0	0	0	0
06P		0	0	510	0	0	0	0
07P		0	0	305	0	0	0	0
08P		0	0	204	0	0	0	0
09P		0	0	165	0	0	0	0
10P		0	0	79	0	0	0	0
11P		0	0	54	0	0	0	0
TOT		0	0	7410	5144	0	0	0

STATE OF CONNECTICUT
 DEPARTMENT OF TRANSPORTATION
 BUREAU OF POLICY AND PLANNING
 PLANNING INVENTORY AND DATA

TRAFFIC RECORDER DATA

TOWN OF CANTON	ROUTE 0044							DIRECTION W
NW OF DUNHAM ROAD	SUN	MON	TUE	WED	THU	FRI	SAT	
DAY	0	0	12/04/2007	12/05/2007	0	0	0	
DATE	0	0	12/04/2007	12/05/2007	0	0	0	
TYPE								
HOUR								
	2007 ADT = 11600		ACF = NA					

12A	0	0	0	38	0	0	0	
01A	0	0	0	20	0	0	0	
02A	0	0	0	5	0	0	0	
03A	0	0	0	18	0	0	0	
04A	0	0	0	38	0	0	0	
05A	0	0	0	84	0	0	0	
06A	0	0	0	208	0	0	0	
07A	0	0	0	398	0	0	0	
08A	0	0	0	512	0	0	0	
09A	0	0	0	541	0	0	0	
10A	0	0	632	0	0	0	0	
11A	0	0	659	0	0	0	0	
12P	0	0	708	0	0	0	0	
01P	0	0	744	0	0	0	0	
02P	0	0	835	0	0	0	0	
03P	0	0	1065	0	0	0	0	
04P	0	0	1426	0	0	0	0	
05P	0	0	1410	0	0	0	0	
06P	0	0	876	0	0	0	0	
07P	0	0	591	0	0	0	0	
08P	0	0	434	0	0	0	0	
09P	0	0	339	0	0	0	0	
10P	0	0	178	0	0	0	0	
11P	0	0	97	0	0	0	0	
TOT	0	0	9994	1862	0	0	0	

STATE OF CONNECTICUT
DEPARTMENT OF TRANSPORTATION
BUREAU OF POLICY AND PLANNING
PLANNING INVENTORY AND DATA

TRAFFIC RECORDER DATA

TOWN OF CANTON	ROUTE 0044						DIRECTION E
SE OF ROUTE 179	SUN	MON	TUE	WED	THU	FRI	SAT
DAY	0	0	12/04/2007	12/05/2007	12/06/2007	0	0
DATE							
TYPE							
HOUR							
	2007 ADT = 5300		ACF = NA				

12A	0	0	0	3	14	0	0
01A	0	0	0	10	10	0	0
02A	0	0	0	2	4	0	0
03A	0	0	0	11	8	0	0
04A	0	0	0	36	28	0	0
05A	0	0	0	137	151	0	0
06A	0	0	0	463	474	0	0
07A	0	0	0	692	0	0	0
08A	0	0	0	606	0	0	0
09A	0	0	0	397	0	0	0
10A	0	0	0	323	0	0	0
11A	0	0	303	319	0	0	0
12P	0	0	297	336	0	0	0
01P	0	0	298	303	0	0	0
02P	0	0	278	275	0	0	0
03P	0	0	364	330	0	0	0
04P	0	0	305	332	0	0	0
05P	0	0	239	307	0	0	0
06P	0	0	216	221	0	0	0
07P	0	0	151	142	0	0	0
08P	0	0	90	89	0	0	0
09P	0	0	103	83	0	0	0
10P	0	0	27	43	0	0	0
11P	0	0	23	17	0	0	0
TOT	0	0	2694	5477	689	0	0

STATE OF CONNECTICUT
DEPARTMENT OF TRANSPORTATION
BUREAU OF POLICY AND PLANNING
PLANNING INVENTORY AND DATA

TRAFFIC RECORDER DATA

TOWN OF CANTON

ROUTE 0044

DIRECTION W

SE OF ROUTE 179

DAY

SUN

MON

TUE

WED

THU

FRI

SAT

DATE

0

0

12/04/2007

12/05/2007

12/06/2007

0

0

TYPE

HOUR

2007 ADT = 5200

ACF = NA

12A	0	0	0	21	30	0	0
01A	0	0	0	9	13	0	0
02A	0	0	0	4	2	0	0
03A	0	0	0	12	7	0	0
04A	0	0	0	10	7	0	0
05A	0	0	0	50	53	0	0
06A	0	0	0	86	78	0	0
07A	0	0	0	154	0	0	0
08A	0	0	0	218	0	0	0
09A	0	0	0	194	0	0	0
10A	0	0	0	222	0	0	0
11A	0	0	263	287	0	0	0
12P	0	0	281	326	0	0	0
01P	0	0	289	317	0	0	0
02P	0	0	361	375	0	0	0
03P	0	0	458	506	0	0	0
04P	0	0	630	661	0	0	0
05P	0	0	687	632	0	0	0
06P	0	0	452	444	0	0	0
07P	0	0	275	288	0	0	0
08P	0	0	211	244	0	0	0
09P	0	0	173	218	0	0	0
10P	0	0	97	109	0	0	0
11P	0	0	42	55	0	0	0
TOT	0	0	4219	5442	190	0	0

STATE OF CONNECTICUT
DEPARTMENT OF TRANSPORTATION
BUREAU OF POLICY AND PLANNING
PLANNING INVENTORY AND DATA

TRAFFIC RECORDER DATA

TOWN OF CANTON

ROUTE 179

DIRECTION N

NORTH OF US 202

DAY	SUN	MON	TUE	WED	THU	FRI	SAT
DATE	0	11/19/2007	11/20/2007	0	0	0	0
TYPE							
HOUR							

2007 ADT = 3500 ACF = NA

12A	0	0	17	0	0	0	0
01A	0	0	7	0	0	0	0
02A	0	0	5	0	0	0	0
03A	0	0	6	0	0	0	0
04A	0	0	16	0	0	0	0
05A	0	53	0	0	0	0	0
06A	0	118	0	0	0	0	0
07A	0	258	0	0	0	0	0
08A	0	228	0	0	0	0	0
09A	0	144	0	0	0	0	0
10A	0	124	0	0	0	0	0
11A	0	189	0	0	0	0	0
12P	0	196	0	0	0	0	0
01P	0	179	0	0	0	0	0
02P	0	232	0	0	0	0	0
03P	0	305	0	0	0	0	0
04P	0	383	0	0	0	0	0
05P	0	382	0	0	0	0	0
06P	0	240	0	0	0	0	0
07P	0	168	0	0	0	0	0
08P	0	183	0	0	0	0	0
09P	0	97	0	0	0	0	0
10P	0	50	0	0	0	0	0
11P	0	40	0	0	0	0	0
TOT	0	3569	51	0	0	0	0

STATE OF CONNECTICUT
DEPARTMENT OF TRANSPORTATION
BUREAU OF POLICY AND PLANNING
PLANNING INVENTORY AND DATA

TRAFFIC RECORDER DATA

TOWN OF CANTON		ROUTE 179						DIRECTION S
NORTH OF US 202		SUN	MON	TUE	WED	THU	FRI	SAT
DAY	DATE	0	11/19/2007	11/20/2007	0	0	0	0
TYPE	HOUR	2007 ADT = 3500		ACF = NA		*****		
	12A	0	0	8	0	0	0	0
	01A	0	0	6	0	0	0	0
	02A	0	0	3	0	0	0	0
	03A	0	0	8	0	0	0	0
	04A	0	0	17	0	0	0	0
	05A	0	112	0	0	0	0	0
	06A	0	326	0	0	0	0	0
	07A	0	474	0	0	0	0	0
	08A	0	323	0	0	0	0	0
	09A	0	175	0	0	0	0	0
	10A	0	170	0	0	0	0	0
	11A	0	196	0	0	0	0	0
	12P	0	209	0	0	0	0	0
	01P	0	227	0	0	0	0	0
	02P	0	205	0	0	0	0	0
	03P	0	239	0	0	0	0	0
	04P	0	243	0	0	0	0	0
	05P	0	236	0	0	0	0	0
	06P	0	212	0	0	0	0	0
	07P	0	115	0	0	0	0	0
	08P	0	68	0	0	0	0	0
	09P	0	41	0	0	0	0	0
	10P	0	35	0	0	0	0	0
	11P	0	15	0	0	0	0	0
	TOT	0	3621	42	0	0	0	0

STATE OF CONNECTICUT
DEPARTMENT OF TRANSPORTATION
BUREAU OF POLICY AND PLANNING
PLANNING INVENTORY AND DATA

TRAFFIC RECORDER DATA

TOWN OF CANTON	ROUTE 202							DIRECTION E
EAST OF ROUTE 179	SUN	MON	TUE	WED	THU	FRI	SAT	
DAY	0	11/19/2007	11/20/2007	0	0	0	0	
DATE								
TYPE								
HOUR								
	2007 ADT = 5300		ACF = NA					

12A	0	0	13	0	0	0	0	
01A	0	0	6	0	0	0	0	
02A	0	0	8	0	0	0	0	
03A	0	0	8	0	0	0	0	
04A	0	0	51	0	0	0	0	
05A	0	146	0	0	0	0	0	
06A	0	483	0	0	0	0	0	
07A	0	715	0	0	0	0	0	
08A	0	535	0	0	0	0	0	
09A	0	359	0	0	0	0	0	
10A	0	302	0	0	0	0	0	
11A	0	332	0	0	0	0	0	
12P	0	305	0	0	0	0	0	
01P	0	306	0	0	0	0	0	
02P	0	352	0	0	0	0	0	
03P	0	386	0	0	0	0	0	
04P	0	344	0	0	0	0	0	
05P	0	315	0	0	0	0	0	
06P	0	163	0	0	0	0	0	
07P	0	129	0	0	0	0	0	
08P	0	106	0	0	0	0	0	
09P	0	52	0	0	0	0	0	
10P	0	40	0	0	0	0	0	
11P	0	22	0	0	0	0	0	
TOT	0	5392	86	0	0	0	0	

STATE OF CONNECTICUT
DEPARTMENT OF TRANSPORTATION
BUREAU OF POLICY AND PLANNING
PLANNING INVENTORY AND DATA

TRAFFIC RECORDER DATA

TOWN OF CANTON	ROUTE 202							DIRECTION W
EAST OF ROUTE 179	SUN	MON	TUE	WED	THU	FRI	SAT	
DAY	0	11/19/2007	11/20/2007	0	0	0	0	
DATE								
TYPE								
HOUR								
	2007 ADT = 4800		ACF = NA					

12A	0	0	16	0	0	0	0	
01A	0	0	10	0	0	0	0	
02A	0	0	7	0	0	0	0	
03A	0	0	5	0	0	0	0	
04A	0	0	13	0	0	0	0	
05A	0	40	0	0	0	0	0	
06A	0	111	0	0	0	0	0	
07A	0	196	0	0	0	0	0	
08A	0	227	0	0	0	0	0	
09A	0	203	0	0	0	0	0	
10A	0	231	0	0	0	0	0	
11A	0	253	0	0	0	0	0	
12P	0	334	0	0	0	0	0	
01P	0	290	0	0	0	0	0	
02P	0	306	0	0	0	0	0	
03P	0	455	0	0	0	0	0	
04P	0	636	0	0	0	0	0	
05P	0	668	0	0	0	0	0	
06P	0	412	0	0	0	0	0	
07P	0	205	0	0	0	0	0	
08P	0	168	0	0	0	0	0	
09P	0	121	0	0	0	0	0	
10P	0	65	0	0	0	0	0	
11P	0	39	0	0	0	0	0	
TOT	0	4960	51	0	0	0	0	

STATE OF CONNECTICUT
 DEPARTMENT OF TRANSPORTATION
 BUREAU OF POLICY AND PLANNING
 PLANNING INVENTORY AND DATA

TRAFFIC RECORDER DATA

TOWN OF CANTON	ROUTE 179							DIRECTION B
SW OF SR 565(MAPLE AVENUE)	SUN	MON	TUE	WED	THU	FRI	SAT	
DAY	0	0	11/27/2007	11/28/2007	0	0	0	
DATE								
TYPE								
HOUR								
	2007 ADT = 13500		ACF = NA					

12A	0	0	0	38	0	0	0	
01A	0	0	0	17	0	0	0	
02A	0	0	0	21	0	0	0	
03A	0	0	0	23	0	0	0	
04A	0	0	0	59	0	0	0	
05A	0	0	227	0	0	0	0	
06A	0	0	675	0	0	0	0	
07A	0	0	1189	0	0	0	0	
08A	0	0	1083	0	0	0	0	
09A	0	0	781	0	0	0	0	
10A	0	0	782	0	0	0	0	
11A	0	0	771	0	0	0	0	
12P	0	0	851	0	0	0	0	
01P	0	0	776	0	0	0	0	
02P	0	0	877	0	0	0	0	
03P	0	0	1039	0	0	0	0	
04P	0	0	1309	0	0	0	0	
05P	0	0	1274	0	0	0	0	
06P	0	0	871	0	0	0	0	
07P	0	0	514	0	0	0	0	
08P	0	0	402	0	0	0	0	
09P	0	0	279	0	0	0	0	
10P	0	0	133	0	0	0	0	
11P	0	0	100	0	0	0	0	
TOT	0	0	13933	158	0	0	0	

STATE OF CONNECTICUT
 DEPARTMENT OF TRANSPORTATION
 BUREAU OF POLICY AND PLANNING
 PLANNING INVENTORY AND DATA

TRAFFIC RECORDER DATA

TOWN OF CANTON

ROUTE 179

DIRECTION B

SW OF BARBOURTOWN ROAD

DAY	SUN	MON	TUE	WED	THU	FRI	SAT
DATE	0	0	12/04/2007	12/05/2007	0	0	0
TYPE							
HOUR							

2007 ADT = 5300 ACF = NA

12A	0	0	0	13	0	0	0
01A	0	0	0	8	0	0	0
02A	0	0	0	4	0	0	0
03A	0	0	0	6	0	0	0
04A	0	0	0	22	0	0	0
05A	0	0	0	69	0	0	0
06A	0	0	0	248	0	0	0
07A	0	0	479	0	0	0	0
08A	0	0	471	0	0	0	0
09A	0	0	241	0	0	0	0
10A	0	0	255	0	0	0	0
11A	0	0	276	0	0	0	0
12P	0	0	296	0	0	0	0
01P	0	0	283	0	0	0	0
02P	0	0	308	0	0	0	0
03P	0	0	490	0	0	0	0
04P	0	0	474	0	0	0	0
05P	0	0	436	0	0	0	0
06P	0	0	431	0	0	0	0
07P	0	0	240	0	0	0	0
08P	0	0	152	0	0	0	0
09P	0	0	104	0	0	0	0
10P	0	0	59	0	0	0	0
11P	0	0	35	0	0	0	0
TOT	0	0	5030	370	0	0	0

STATE OF CONNECTICUT
DEPARTMENT OF TRANSPORTATION
BUREAU OF POLICY AND PLANNING
PLANNING INVENTORY AND DATA

TRAFFIC RECORDER DATA

TOWN OF CANTON	ROUTE						DIRECTION B
EAST HILL ROAD - SW OF GRACEY ROAD	SUN	MON	TUE	WED	THU	FRI	SAT
DAY							
DATE	0	0	11/27/2007	11/28/2007	0	0	0
TYPE							
HOUR							
	2007 ADT = 650		ACF = NA				

12A	0	0	0	1	0	0	0
01A	0	0	0	0	0	0	0
02A	0	0	0	0	0	0	0
03A	0	0	0	1	0	0	0
04A	0	0	0	1	0	0	0
05A	0	0	0	11	0	0	0
06A	0	0	31	0	0	0	0
07A	0	0	73	0	0	0	0
08A	0	0	46	0	0	0	0
09A	0	0	43	0	0	0	0
10A	0	0	37	0	0	0	0
11A	0	0	34	0	0	0	0
12P	0	0	41	0	0	0	0
01P	0	0	44	0	0	0	0
02P	0	0	42	0	0	0	0
03P	0	0	58	0	0	0	0
04P	0	0	69	0	0	0	0
05P	0	0	69	0	0	0	0
06P	0	0	41	0	0	0	0
07P	0	0	26	0	0	0	0
08P	0	0	12	0	0	0	0
09P	0	0	8	0	0	0	0
10P	0	0	5	0	0	0	0
11P	0	0	4	0	0	0	0
TOT	0	0	683	14	0	0	0

STATE OF CONNECTICUT
DEPARTMENT OF TRANSPORTATION
BUREAU OF POLICY AND PLANNING
PLANNING INVENTORY AND DATA

TRAFFIC RECORDER DATA

TOWN OF CANTON

ROUTE 179

DIRECTION B

NE OF NORTH MOUNTAIN ROAD

DAY	SUN	MON	TUE	WED	THU	FRI	SAT
DATE	0	0	12/04/2007	12/05/2007	0	0	0
TYPE							
HOUR							

2007 ADT = 3100

ACF = NA

12A	0	0	0	10	0	0	0
01A	0	0	0	6	0	0	0
02A	0	0	0	2	0	0	0
03A	0	0	0	2	0	0	0
04A	0	0	0	16	0	0	0
05A	0	0	0	45	0	0	0
06A	0	0	0	169	0	0	0
07A	0	0	0	276	0	0	0
08A	0	0	221	0	0	0	0
09A	0	0	152	0	0	0	0
10A	0	0	150	0	0	0	0
11A	0	0	161	0	0	0	0
12P	0	0	184	0	0	0	0
01P	0	0	175	0	0	0	0
02P	0	0	172	0	0	0	0
03P	0	0	242	0	0	0	0
04P	0	0	286	0	0	0	0
05P	0	0	275	0	0	0	0
06P	0	0	218	0	0	0	0
07P	0	0	134	0	0	0	0
08P	0	0	89	0	0	0	0
09P	0	0	65	0	0	0	0
10P	0	0	27	0	0	0	0
11P	0	0	18	0	0	0	0
TOT	0	0	2569	526	0	0	0

STATE OF CONNECTICUT
 DEPARTMENT OF TRANSPORTATION
 BUREAU OF POLICY AND PLANNING
 PLANNING INVENTORY AND DATA

TRAFFIC RECORDER DATA

TOWN OF CANTON

ROUTE 179

DIRECTION B

NORTH OF CASE STREET

DAY	SUN	MON	TUE	WED	THU	FRI	SAT
DATE	0	0	12/04/2007	12/05/2007	0	0	0
TYPE							
HOUR							

2007 ADT = 1900

ACF = NA

12A	0	0	0	6	0	0	0
01A	0	0	0	0	0	0	0
02A	0	0	0	2	0	0	0
03A	0	0	0	1	0	0	0
04A	0	0	0	7	0	0	0
05A	0	0	0	56	0	0	0
06A	0	0	0	152	0	0	0
07A	0	0	0	225	0	0	0
08A	0	0	132	0	0	0	0
09A	0	0	82	0	0	0	0
10A	0	0	77	0	0	0	0
11A	0	0	71	0	0	0	0
12P	0	0	82	0	0	0	0
01P	0	0	84	0	0	0	0
02P	0	0	113	0	0	0	0
03P	0	0	141	0	0	0	0
04P	0	0	203	0	0	0	0
05P	0	0	200	0	0	0	0
06P	0	0	119	0	0	0	0
07P	0	0	61	0	0	0	0
08P	0	0	50	0	0	0	0
09P	0	0	36	0	0	0	0
10P	0	0	19	0	0	0	0
11P	0	0	14	0	0	0	0
TOT	0	0	1484	449	0	0	0

STATE OF CONNECTICUT
DEPARTMENT OF TRANSPORTATION
BUREAU OF POLICY AND PLANNING
PLANNING INVENTORY AND DATA

TRAFFIC RECORDER DATA

TOWN OF CANTON		ROUTE 0044						DIRECTION E
WEST OF EAST HILL ROAD		SUN	MON	TUE	WED	THU	FRI	SAT
DAY	DATE	0	0	12/11/2007	12/12/2007	12/13/2007	0	0
TYPE	HOUR	2007 ADT = 12500		ACF = NA				

12A		0	0	0	14	33	0	0
01A		0	0	0	14	13	0	0
02A		0	0	0	6	11	0	0
03A		0	0	0	21	19	0	0
04A		0	0	0	79	97	0	0
05A		0	0	289	289	0	0	0
06A		0	0	1049	975	0	0	0
07A		0	0	1559	1456	0	0	0
08A		0	0	1287	1292	0	0	0
09A		0	0	896	887	0	0	0
10A		0	0	804	774	0	0	0
11A		0	0	876	770	0	0	0
12P		0	0	749	789	0	0	0
01P		0	0	752	760	0	0	0
02P		0	0	715	778	0	0	0
03P		0	0	820	837	0	0	0
04P		0	0	705	768	0	0	0
05P		0	0	914	707	0	0	0
06P		0	0	560	553	0	0	0
07P		0	0	307	358	0	0	0
08P		0	0	223	208	0	0	0
09P		0	0	172	161	0	0	0
10P		0	0	81	110	0	0	0
11P		0	0	55	49	0	0	0
TOT		0	0	12813	12655	173	0	0

STATE OF CONNECTICUT
 DEPARTMENT OF TRANSPORTATION
 BUREAU OF POLICY AND PLANNING
 PLANNING INVENTORY AND DATA

TRAFFIC RECORDER DATA

TOWN OF CANTON	ROUTE 0044							DIRECTION W
WEST OF EAST HILL ROAD	SUN	MON	TUE	WED	THU	FRI	SAT	
DAY	0	0	0	12/12/2007	12/13/2007	0	0	
DATE	0	0	0	12/12/2007	12/13/2007	0	0	
TYPE								
HOUR								
	2007 ADT = 11700		ACF = NA					

12A	0	0	0	0	65	0	0	
01A	0	0	0	0	27	0	0	
02A	0	0	0	0	17	0	0	
03A	0	0	0	0	18	0	0	
04A	0	0	0	0	31	0	0	
05A	0	0	0	79	0	0	0	
06A	0	0	0	242	0	0	0	
07A	0	0	0	393	0	0	0	
08A	0	0	0	479	0	0	0	
09A	0	0	0	449	0	0	0	
10A	0	0	0	501	0	0	0	
11A	0	0	0	651	0	0	0	
12P	0	0	0	664	0	0	0	
01P	0	0	0	733	0	0	0	
02P	0	0	0	850	0	0	0	
03P	0	0	0	1061	0	0	0	
04P	0	0	0	1378	0	0	0	
05P	0	0	0	1370	0	0	0	
06P	0	0	0	995	0	0	0	
07P	0	0	0	621	0	0	0	
08P	0	0	0	526	0	0	0	
09P	0	0	0	418	0	0	0	
10P	0	0	0	223	0	0	0	
11P	0	0	0	101	0	0	0	
TOT	0	0	0	11734	158	0	0	

STATE OF CONNECTICUT
 DEPARTMENT OF TRANSPORTATION
 BUREAU OF POLICY AND PLANNING
 PLANNING INVENTORY AND DATA

TRAFFIC RECORDER DATA

TOWN OF CANTON	ROUTE 179							DIRECTION B
SW OF MEADOW ROAD	SUN	MON	TUE	WED	THU	FRI	SAT	
DAY	0	0	12/04/2007	12/05/2007	0	0	0	
DATE	0	0	12/04/2007	12/05/2007	0	0	0	
TYPE								
HOUR								
	2007 ADT = 3600		ACF = NA					

12A	0	0	0	11	0	0	0	
01A	0	0	0	6	0	0	0	
02A	0	0	0	2	0	0	0	
03A	0	0	0	5	0	0	0	
04A	0	0	0	18	0	0	0	
05A	0	0	0	48	0	0	0	
06A	0	0	0	207	0	0	0	
07A	0	0	0	345	0	0	0	
08A	0	0	265	0	0	0	0	
09A	0	0	165	0	0	0	0	
10A	0	0	171	0	0	0	0	
11A	0	0	171	0	0	0	0	
12P	0	0	200	0	0	0	0	
01P	0	0	195	0	0	0	0	
02P	0	0	194	0	0	0	0	
03P	0	0	302	0	0	0	0	
04P	0	0	332	0	0	0	0	
05P	0	0	323	0	0	0	0	
06P	0	0	263	0	0	0	0	
07P	0	0	161	0	0	0	0	
08P	0	0	106	0	0	0	0	
09P	0	0	75	0	0	0	0	
10P	0	0	34	0	0	0	0	
11P	0	0	27	0	0	0	0	
TOT	0	0	2984	642	0	0	0	

STATE OF CONNECTICUT
DEPARTMENT OF TRANSPORTATION
BUREAU OF POLICY AND PLANNING
PLANNING INVENTORY AND DATA

TRAFFIC RECORDER DATA

TOWN OF CANTON	ROUTE 0044							DIRECTION E
EAST OF EAST HILL ROAD	SUN	MON	TUE	WED	THU	FRI	SAT	
DAY	0	0	12/04/2007	12/05/2007	0	0	0	
DATE	0	0	12/04/2007	12/05/2007	0	0	0	
TYPE								
HOUR								
	2007 ADT = 11700		ACF = NA					

12A	0	0	0	20	0	0	0	
01A	0	0	0	12	0	0	0	
02A	0	0	0	11	0	0	0	
03A	0	0	0	27	0	0	0	
04A	0	0	0	72	0	0	0	
05A	0	0	0	310	0	0	0	
06A	0	0	0	983	0	0	0	
07A	0	0	0	1577	0	0	0	
08A	0	0	0	1274	0	0	0	
09A	0	0	848	0	0	0	0	
10A	0	0	756	0	0	0	0	
11A	0	0	668	0	0	0	0	
12P	0	0	687	0	0	0	0	
01P	0	0	673	0	0	0	0	
02P	0	0	694	0	0	0	0	
03P	0	0	748	0	0	0	0	
04P	0	0	700	0	0	0	0	
05P	0	0	585	0	0	0	0	
06P	0	0	471	0	0	0	0	
07P	0	0	295	0	0	0	0	
08P	0	0	186	0	0	0	0	
09P	0	0	165	0	0	0	0	
10P	0	0	81	0	0	0	0	
11P	0	0	48	0	0	0	0	
TOT	0	0	7605	4286	0	0	0	

STATE OF CONNECTICUT
DEPARTMENT OF TRANSPORTATION
BUREAU OF POLICY AND PLANNING
PLANNING INVENTORY AND DATA

TRAFFIC RECORDER DATA

TOWN OF CANTON	ROUTE 0044							DIRECTION W
EAST OF EAST HILL ROAD	SUN	MON	TUE	WED	THU	FRI	SAT	
DAY	0	0	12/04/2007	12/05/2007	0	0	0	
DATE	0	0	12/04/2007	12/05/2007	0	0	0	
TYPE								
HOUR								
	2007 ADT = 10900		ACF = NA					

12A	0	0	0	41	0	0	0	
01A	0	0	0	20	0	0	0	
02A	0	0	0	4	0	0	0	
03A	0	0	0	20	0	0	0	
04A	0	0	0	31	0	0	0	
05A	0	0	0	78	0	0	0	
06A	0	0	0	218	0	0	0	
07A	0	0	0	368	0	0	0	
08A	0	0	0	457	0	0	0	
09A	0	0	447	0	0	0	0	
10A	0	0	560	0	0	0	0	
11A	0	0	569	0	0	0	0	
12P	0	0	628	0	0	0	0	
01P	0	0	657	0	0	0	0	
02P	0	0	779	0	0	0	0	
03P	0	0	960	0	0	0	0	
04P	0	0	1357	0	0	0	0	
05P	0	0	1398	0	0	0	0	
06P	0	0	880	0	0	0	0	
07P	0	0	567	0	0	0	0	
08P	0	0	430	0	0	0	0	
09P	0	0	340	0	0	0	0	
10P	0	0	199	0	0	0	0	
11P	0	0	93	0	0	0	0	
TOT	0	0	9864	1237	0	0	0	

STATE OF CONNECTICUT
DEPARTMENT OF TRANSPORTATION
BUREAU OF POLICY AND PLANNING
PLANNING INVENTORY AND DATA

TRAFFIC RECORDER DATA

TOWN OF CANTON

ROUTE 179

DIRECTION B

NE OF RIVER STREET

DAY	SUN	MON	TUE	WED	THU	FRI	SAT
DATE	0	0	11/27/2007	11/28/2007	0	0	0
TYPE							
HOUR							

2007 ADT = 11300

ACF = NA

12A	0	0	0	31	0	0	0
01A	0	0	0	16	0	0	0
02A	0	0	0	19	0	0	0
03A	0	0	0	22	0	0	0
04A	0	0	0	54	0	0	0
05A	0	0	196	0	0	0	0
06A	0	0	582	0	0	0	0
07A	0	0	1005	0	0	0	0
08A	0	0	915	0	0	0	0
09A	0	0	647	0	0	0	0
10A	0	0	671	0	0	0	0
11A	0	0	631	0	0	0	0
12P	0	0	686	0	0	0	0
01P	0	0	640	0	0	0	0
02P	0	0	733	0	0	0	0
03P	0	0	839	0	0	0	0
04P	0	0	1111	0	0	0	0
05P	0	0	1100	0	0	0	0
06P	0	0	710	0	0	0	0
07P	0	0	427	0	0	0	0
08P	0	0	329	0	0	0	0
09P	0	0	234	0	0	0	0
10P	0	0	118	0	0	0	0
11P	0	0	83	0	0	0	0
TOT	0	0	11657	142	0	0	0

STATE OF CONNECTICUT
DEPARTMENT OF TRANSPORTATION
BUREAU OF POLICY AND PLANNING
PLANNING INVENTORY AND DATA

TRAFFIC RECORDER DATA

TOWN OF CANTON

ROUTE

DIRECTION B

OLD ALBANY TPKE - WEST OF US 44

DAY	SUN	MON	TUE	WED	THU	FRI	SAT
DATE	0	0	12/04/2007	12/05/2007	0	0	0
TYPE							
HOUR							

2007 ADT = 450

ACF = NA

12A	0	0	0	2	0	0	0
01A	0	0	0	0	0	0	0
02A	0	0	0	0	0	0	0
03A	0	0	0	1	0	0	0
04A	0	0	0	3	0	0	0
05A	0	0	0	4	0	0	0
06A	0	0	0	23	0	0	0
07A	0	0	0	58	0	0	0
08A	0	0	21	0	0	0	0
09A	0	0	28	0	0	0	0
10A	0	0	25	0	0	0	0
11A	0	0	25	0	0	0	0
12P	0	0	21	0	0	0	0
01P	0	0	18	0	0	0	0
02P	0	0	29	0	0	0	0
03P	0	0	26	0	0	0	0
04P	0	0	37	0	0	0	0
05P	0	0	37	0	0	0	0
06P	0	0	35	0	0	0	0
07P	0	0	23	0	0	0	0
08P	0	0	10	0	0	0	0
09P	0	0	9	0	0	0	0
10P	0	0	7	0	0	0	0
11P	0	0	7	0	0	0	0
TOT	0	0	358	91	0	0	0

STATE OF CONNECTICUT
 DEPARTMENT OF TRANSPORTATION
 BUREAU OF POLICY AND PLANNING
 PLANNING INVENTORY AND DATA

TRAFFIC RECORDER DATA

TOWN OF CANTON	ROUTE							DIRECTION B
EAST HILL ROAD - NORTH OF US 44	SUN	MON	TUE	WED	THU	FRI	SAT	
DAY								
DATE	0	0	11/27/2007	11/28/2007	0	0	0	
TYPE								
HOUR								
	2007 ADT = 2000		ACF = NA					

12A	0	0	0	5	0	0	0	
01A	0	0	0	3	0	0	0	
02A	0	0	0	0	0	0	0	
03A	0	0	0	1	0	0	0	
04A	0	0	6	0	0	0	0	
05A	0	0	24	0	0	0	0	
06A	0	0	93	0	0	0	0	
07A	0	0	213	0	0	0	0	
08A	0	0	143	0	0	0	0	
09A	0	0	111	0	0	0	0	
10A	0	0	97	0	0	0	0	
11A	0	0	94	0	0	0	0	
12P	0	0	107	0	0	0	0	
01P	0	0	116	0	0	0	0	
02P	0	0	117	0	0	0	0	
03P	0	0	175	0	0	0	0	
04P	0	0	193	0	0	0	0	
05P	0	0	188	0	0	0	0	
06P	0	0	131	0	0	0	0	
07P	0	0	104	0	0	0	0	
08P	0	0	82	0	0	0	0	
09P	0	0	38	0	0	0	0	
10P	0	0	15	0	0	0	0	
11P	0	0	13	0	0	0	0	
TOT	0	0	2060	9	0	0	0	

STATE OF CONNECTICUT
 DEPARTMENT OF TRANSPORTATION
 BUREAU OF POLICY AND PLANNING
 PLANNING INVENTORY AND DATA

TRAFFIC RECORDER DATA

TOWN OF CANTON	ROUTE							DIRECTION B
EAST HILL ROAD - SOUTH OF US 44	SUN	MON	TUE	WED	THU	FRI	SAT	
DAY								
DATE	0	0	11/27/2007	11/28/2007	0	0	0	
TYPE								
HOUR								
	2007 ADT = 1600		ACF = NA					

12A	0	0	0	6	0	0	0	
01A	0	0	0	3	0	0	0	
02A	0	0	0	1	0	0	0	
03A	0	0	0	2	0	0	0	
04A	0	0	10	0	0	0	0	
05A	0	0	22	0	0	0	0	
06A	0	0	46	0	0	0	0	
07A	0	0	212	0	0	0	0	
08A	0	0	115	0	0	0	0	
09A	0	0	89	0	0	0	0	
10A	0	0	71	0	0	0	0	
11A	0	0	88	0	0	0	0	
12P	0	0	88	0	0	0	0	
01P	0	0	121	0	0	0	0	
02P	0	0	127	0	0	0	0	
03P	0	0	142	0	0	0	0	
04P	0	0	151	0	0	0	0	
05P	0	0	152	0	0	0	0	
06P	0	0	87	0	0	0	0	
07P	0	0	59	0	0	0	0	
08P	0	0	55	0	0	0	0	
09P	0	0	22	0	0	0	0	
10P	0	0	23	0	0	0	0	
11P	0	0	14	0	0	0	0	
TOT	0	0	1694	12	0	0	0	

STATE OF CONNECTICUT
DEPARTMENT OF TRANSPORTATION
BUREAU OF POLICY AND PLANNING
PLANNING INVENTORY AND DATA

TRAFFIC RECORDER DATA

TOWN OF CANTON

ROUTE

DIRECTION B

CENTER ST #2 - NORTH OF MAIN STREET

DAY	SUN	MON	TUE	WED	THU	FRI	SAT
DATE	0	0	11/27/2007	11/28/2007	0	0	0

TYPE

HOUR

2007 ADT = 2100

ACF = NA

12A	0	0	0	6	0	0	0
01A	0	0	0	3	0	0	0
02A	0	0	0	3	0	0	0
03A	0	0	0	0	0	0	0
04A	0	0	0	6	0	0	0
05A	0	0	23	0	0	0	0
06A	0	0	87	0	0	0	0
07A	0	0	159	0	0	0	0
08A	0	0	158	0	0	0	0
09A	0	0	128	0	0	0	0
10A	0	0	112	0	0	0	0
11A	0	0	134	0	0	0	0
12P	0	0	160	0	0	0	0
01P	0	0	132	0	0	0	0
02P	0	0	162	0	0	0	0
03P	0	0	196	0	0	0	0
04P	0	0	210	0	0	0	0
05P	0	0	181	0	0	0	0
06P	0	0	152	0	0	0	0
07P	0	0	86	0	0	0	0
08P	0	0	62	0	0	0	0
09P	0	0	33	0	0	0	0
10P	0	0	16	0	0	0	0
11P	0	0	15	0	0	0	0
TOT	0	0	2206	18	0	0	0

STATE OF CONNECTICUT
 DEPARTMENT OF TRANSPORTATION
 BUREAU OF POLICY AND PLANNING
 PLANNING INVENTORY AND DATA

TRAFFIC RECORDER DATA

TOWN OF CANTON

ROUTE 565

DIRECTION B

(MAPLE AVE)- NE OF HIGH STREET

DAY	SUN	MON	TUE	WED	THU	FRI	SAT
DATE	0	11/26/2007	11/27/2007	11/28/2007	0	0	0
TYPE							
HOUR							

2007 ADT = 6700 ACF = NA

12A	0	0	17	17	0	0	0
01A	0	0	14	6	0	0	0
02A	0	0	13	9	0	0	0
03A	0	0	6	3	0	0	0
04A	0	0	21	14	0	0	0
05A	0	66	69	0	0	0	0
06A	0	277	294	0	0	0	0
07A	0	486	571	0	0	0	0
08A	0	536	575	0	0	0	0
09A	0	360	402	0	0	0	0
10A	0	391	408	0	0	0	0
11A	0	397	428	0	0	0	0
12P	0	418	460	0	0	0	0
01P	0	470	429	0	0	0	0
02P	0	473	464	0	0	0	0
03P	0	512	558	0	0	0	0
04P	0	626	696	0	0	0	0
05P	0	613	675	0	0	0	0
06P	0	437	470	0	0	0	0
07P	0	255	271	0	0	0	0
08P	0	167	200	0	0	0	0
09P	0	121	139	0	0	0	0
10P	0	58	64	0	0	0	0
11P	0	33	47	0	0	0	0
TOT	0	6696	7291	49	0	0	0

STATE OF CONNECTICUT
DEPARTMENT OF TRANSPORTATION
BUREAU OF POLICY AND PLANNING
PLANNING INVENTORY AND DATA

TRAFFIC RECORDER DATA

TOWN OF CANTON	ROUTE							DIRECTION B
WASHBURN ROAD - WEST OF JUNIPER CIRCLE	SUN	MON	TUE	WED	THU	FRI	SAT	
DAY								
DATE	0	0	11/27/2007	11/28/2007	0	0	0	
TYPE								
HOUR								
	2007 ADT = 5000		ACF = NA					

12A	0	0	0	16	0	0	0	
01A	0	0	0	11	0	0	0	
02A	0	0	0	0	0	0	0	
03A	0	0	0	5	0	0	0	
04A	0	0	0	18	0	0	0	
05A	0	0	0	75	0	0	0	
06A	0	0	272	0	0	0	0	
07A	0	0	568	0	0	0	0	
08A	0	0	455	0	0	0	0	
09A	0	0	241	0	0	0	0	
10A	0	0	235	0	0	0	0	
11A	0	0	247	0	0	0	0	
12P	0	0	243	0	0	0	0	
01P	0	0	257	0	0	0	0	
02P	0	0	325	0	0	0	0	
03P	0	0	430	0	0	0	0	
04P	0	0	551	0	0	0	0	
05P	0	0	572	0	0	0	0	
06P	0	0	316	0	0	0	0	
07P	0	0	175	0	0	0	0	
08P	0	0	111	0	0	0	0	
09P	0	0	73	0	0	0	0	
10P	0	0	49	0	0	0	0	
11P	0	0	26	0	0	0	0	
TOT	0	0	5146	125	0	0	0	

STATE OF CONNECTICUT
DEPARTMENT OF TRANSPORTATION
BUREAU OF POLICY AND PLANNING
PLANNING INVENTORY AND DATA

TRAFFIC RECORDER DATA

TOWN OF CANTON

ROUTE

DIRECTION B

LAWTON ROAD - NE OF WASHBURN ROAD

DAY	SUN	MON	TUE	WED	THU	FRI	SAT
DATE	0	0	11/27/2007	11/28/2007	0	0	0

TYPE

HOUR

2007 ADT = 1500

ACF = NA

12A	0	0	0	0	0	0	0
01A	0	0	0	2	0	0	0
02A	0	0	0	1	0	0	0
03A	0	0	0	2	0	0	0
04A	0	0	0	7	0	0	0
05A	0	0	0	16	0	0	0
06A	0	0	67	0	0	0	0
07A	0	0	146	0	0	0	0
08A	0	0	88	0	0	0	0
09A	0	0	60	0	0	0	0
10A	0	0	64	0	0	0	0
11A	0	0	86	0	0	0	0
12P	0	0	99	0	0	0	0
01P	0	0	105	0	0	0	0
02P	0	0	94	0	0	0	0
03P	0	0	137	0	0	0	0
04P	0	0	185	0	0	0	0
05P	0	0	156	0	0	0	0
06P	0	0	123	0	0	0	0
07P	0	0	69	0	0	0	0
08P	0	0	44	0	0	0	0
09P	0	0	23	0	0	0	0
10P	0	0	17	0	0	0	0
11P	0	0	9	0	0	0	0
TOT	0	0	1572	28	0	0	0

STATE OF CONNECTICUT
DEPARTMENT OF TRANSPORTATION
BUREAU OF POLICY AND PLANNING
PLANNING INVENTORY AND DATA

TRAFFIC RECORDER DATA

TOWN OF CANTON	ROUTE							DIRECTION B
SIMONDS AVENUE - EAST OF DYER AVENUE	SUN	MON	TUE	WED	THU	FRI	SAT	
DAY								
DATE	0	0	11/27/2007	11/28/2007	0	0	0	
TYPE								
HOUR								
	2007 ADT = 2600		ACF = NA					

12A	0	0	0	4	0	0	0	
01A	0	0	0	5	0	0	0	
02A	0	0	0	1	0	0	0	
03A	0	0	0	1	0	0	0	
04A	0	0	0	3	0	0	0	
05A	0	0	16	0	0	0	0	
06A	0	0	98	0	0	0	0	
07A	0	0	435	0	0	0	0	
08A	0	0	121	0	0	0	0	
09A	0	0	123	0	0	0	0	
10A	0	0	105	0	0	0	0	
11A	0	0	167	0	0	0	0	
12P	0	0	133	0	0	0	0	
01P	0	0	179	0	0	0	0	
02P	0	0	273	0	0	0	0	
03P	0	0	223	0	0	0	0	
04P	0	0	199	0	0	0	0	
05P	0	0	219	0	0	0	0	
06P	0	0	175	0	0	0	0	
07P	0	0	108	0	0	0	0	
08P	0	0	85	0	0	0	0	
09P	0	0	36	0	0	0	0	
10P	0	0	22	0	0	0	0	
11P	0	0	9	0	0	0	0	
TOT	0	0	2726	14	0	0	0	

STATE OF CONNECTICUT
DEPARTMENT OF TRANSPORTATION
BUREAU OF POLICY AND PLANNING
PLANNING INVENTORY AND DATA

TRAFFIC RECORDER DATA

TOWN OF CANTON	ROUTE						DIRECTION B
WOODCHUCK HILL RD - E OF SEXTON HOLLOW RD	SUN	MON	TUE	WED	THU	FRI	SAT
DAY			11/27/2007	11/28/2007			
DATE	0	0			0	0	0
TYPE							
HOUR							
	2007 ADT = 1100		ACF = NA				

12A	0	0	0	6	0	0	0
01A	0	0	0	0	0	0	0
02A	0	0	0	0	0	0	0
03A	0	0	0	1	0	0	0
04A	0	0	0	3	0	0	0
05A	0	0	0	14	0	0	0
06A	0	0	72	0	0	0	0
07A	0	0	126	0	0	0	0
08A	0	0	95	0	0	0	0
09A	0	0	49	0	0	0	0
10A	0	0	38	0	0	0	0
11A	0	0	46	0	0	0	0
12P	0	0	52	0	0	0	0
01P	0	0	43	0	0	0	0
02P	0	0	82	0	0	0	0
03P	0	0	101	0	0	0	0
04P	0	0	96	0	0	0	0
05P	0	0	111	0	0	0	0
06P	0	0	58	0	0	0	0
07P	0	0	52	0	0	0	0
08P	0	0	26	0	0	0	0
09P	0	0	30	0	0	0	0
10P	0	0	3	0	0	0	0
11P	0	0	2	0	0	0	0
TOT	0	0	1082	24	0	0	0

STATE OF CONNECTICUT
 DEPARTMENT OF TRANSPORTATION
 BUREAU OF POLICY AND PLANNING
 PLANNING INVENTORY AND DATA

TRAFFIC RECORDER DATA

TOWN OF CANTON

ROUTE 177

DIRECTION B

AT AVON TL

DAY	SUN	MON	TUE	WED	THU	FRI	SAT
DATE	0	0	12/04/2007	12/05/2007	0	0	0
TYPE							
HOUR							

2007 ADT = 7300

ACF = 0.99

12A	0	0	0	24	0	0	0
01A	0	0	0	7	0	0	0
02A	0	0	0	11	0	0	0
03A	0	0	0	5	0	0	0
04A	0	0	0	30	0	0	0
05A	0	0	0	78	0	0	0
06A	0	0	0	278	0	0	0
07A	0	0	0	608	0	0	0
08A	0	0	0	573	0	0	0
09A	0	0	0	427	0	0	0
10A	0	0	383	0	0	0	0
11A	0	0	446	0	0	0	0
12P	0	0	449	0	0	0	0
01P	0	0	448	0	0	0	0
02P	0	0	507	0	0	0	0
03P	0	0	571	0	0	0	0
04P	0	0	672	0	0	0	0
05P	0	0	648	0	0	0	0
06P	0	0	455	0	0	0	0
07P	0	0	344	0	0	0	0
08P	0	0	247	0	0	0	0
09P	0	0	143	0	0	0	0
10P	0	0	78	0	0	0	0
11P	0	0	43	0	0	0	0
TOT	0	0	5434	2041	0	0	0

STATE OF CONNECTICUT
 DEPARTMENT OF TRANSPORTATION
 BUREAU OF POLICY AND PLANNING
 PLANNING INVENTORY AND DATA

TRAFFIC RECORDER DATA

TOWN OF CANTON	ROUTE							DIRECTION B
OLD ALBANY TPKE - WEST OF FOREST LANE	SUN	MON	TUE	WED	THU	FRI	SAT	
DAY	0	0	12/04/2007	12/05/2007	0	0	0	
DATE								
TYPE								
HOUR								
	2007 ADT = 60		ACF = NA					

12A	0	0	0	0	0	0	0	
01A	0	0	0	0	0	0	0	
02A	0	0	0	0	0	0	0	
03A	0	0	0	2	0	0	0	
04A	0	0	0	0	0	0	0	
05A	0	0	0	1	0	0	0	
06A	0	0	0	1	0	0	0	
07A	0	0	0	9	0	0	0	
08A	0	0	2	0	0	0	0	
09A	0	0	4	0	0	0	0	
10A	0	0	7	0	0	0	0	
11A	0	0	7	0	0	0	0	
12P	0	0	4	0	0	0	0	
01P	0	0	6	0	0	0	0	
02P	0	0	4	0	0	0	0	
03P	0	0	1	0	0	0	0	
04P	0	0	5	0	0	0	0	
05P	0	0	1	0	0	0	0	
06P	0	0	4	0	0	0	0	
07P	0	0	3	0	0	0	0	
08P	0	0	0	0	0	0	0	
09P	0	0	0	0	0	0	0	
10P	0	0	0	0	0	0	0	
11P	0	0	0	0	0	0	0	
TOT	0	0	48	13	0	0	0	

STATE OF CONNECTICUT
DEPARTMENT OF TRANSPORTATION
BUREAU OF POLICY AND PLANNING
PLANNING INVENTORY AND DATA

TRAFFIC RECORDER DATA

TOWN OF CANTON	ROUTE							DIRECTION B
LAWTON ROAD - NE OF US 44	SUN	MON	TUE	WED	THU	FRI	SAT	
DAY	0	0	12/04/2007	12/05/2007	0	0	0	
DATE								
TYPE								
HOUR								
	2007 ADT = 6600		ACF = NA					

12A	0	0	0	16	0	0	0	
01A	0	0	0	7	0	0	0	
02A	0	0	0	3	0	0	0	
03A	0	0	0	6	0	0	0	
04A	0	0	0	24	0	0	0	
05A	0	0	0	78	0	0	0	
06A	0	0	0	295	0	0	0	
07A	0	0	0	676	0	0	0	
08A	0	0	0	553	0	0	0	
09A	0	0	0	352	0	0	0	
10A	0	0	296	0	0	0	0	
11A	0	0	292	0	0	0	0	
12P	0	0	305	0	0	0	0	
01P	0	0	335	0	0	0	0	
02P	0	0	414	0	0	0	0	
03P	0	0	545	0	0	0	0	
04P	0	0	647	0	0	0	0	
05P	0	0	692	0	0	0	0	
06P	0	0	405	0	0	0	0	
07P	0	0	260	0	0	0	0	
08P	0	0	194	0	0	0	0	
09P	0	0	126	0	0	0	0	
10P	0	0	66	0	0	0	0	
11P	0	0	47	0	0	0	0	
TOT	0	0	4624	2010	0	0	0	

STATE OF CONNECTICUT
DEPARTMENT OF TRANSPORTATION
BUREAU OF POLICY AND PLANNING
PLANNING INVENTORY AND DATA

TRAFFIC RECORDER DATA

TOWN OF CANTON	ROUTE 0044							DIRECTION E
WEST OF DYER CEMETERY ROAD (E JCT)	SUN	MON	TUE	WED	THU	FRI	SAT	
DAY	0	11/19/2007	11/20/2007	0	0	0	0	
DATE								
TYPE								
HOUR								
	2007 ADT = 10600		ACF = NA					

12A	0	0	28	0	0	0	0	
01A	0	0	13	0	0	0	0	
02A	0	0	11	0	0	0	0	
03A	0	0	21	0	0	0	0	
04A	0	0	85	0	0	0	0	
05A	0	283	0	0	0	0	0	
06A	0	970	0	0	0	0	0	
07A	0	1434	0	0	0	0	0	
08A	0	1122	0	0	0	0	0	
09A	0	739	0	0	0	0	0	
10A	0	622	0	0	0	0	0	
11A	0	646	0	0	0	0	0	
12P	0	634	0	0	0	0	0	
01P	0	649	0	0	0	0	0	
02P	0	719	0	0	0	0	0	
03P	0	725	0	0	0	0	0	
04P	0	654	0	0	0	0	0	
05P	0	581	0	0	0	0	0	
06P	0	376	0	0	0	0	0	
07P	0	272	0	0	0	0	0	
08P	0	181	0	0	0	0	0	
09P	0	136	0	0	0	0	0	
10P	0	82	0	0	0	0	0	
11P	0	42	0	0	0	0	0	
TOT	0	10867	158	0	0	0	0	

STATE OF CONNECTICUT
 DEPARTMENT OF TRANSPORTATION
 BUREAU OF POLICY AND PLANNING
 PLANNING INVENTORY AND DATA

TRAFFIC RECORDER DATA

TOWN OF CANTON	ROUTE 0044							DIRECTION W
WEST OF DYER CEMETERY ROAD (E JCT)	SUN	MON	TUE	WED	THU	FRI	SAT	
DAY	0	11/19/2007	11/20/2007	0	0	0	0	
DATE								
TYPE								
HOUR								
	2007 ADT = 9800		ACF = NA					

12A	0	0	32	0	0	0	0	
01A	0	0	22	0	0	0	0	
02A	0	0	16	0	0	0	0	
03A	0	0	15	0	0	0	0	
04A	0	0	21	0	0	0	0	
05A	0	71	0	0	0	0	0	
06A	0	201	0	0	0	0	0	
07A	0	355	0	0	0	0	0	
08A	0	470	0	0	0	0	0	
09A	0	432	0	0	0	0	0	
10A	0	458	0	0	0	0	0	
11A	0	563	0	0	0	0	0	
12P	0	656	0	0	0	0	0	
01P	0	581	0	0	0	0	0	
02P	0	667	0	0	0	0	0	
03P	0	950	0	0	0	0	0	
04P	0	1254	0	0	0	0	0	
05P	0	1316	0	0	0	0	0	
06P	0	814	0	0	0	0	0	
07P	0	430	0	0	0	0	0	
08P	0	381	0	0	0	0	0	
09P	0	263	0	0	0	0	0	
10P	0	164	0	0	0	0	0	
11P	0	79	0	0	0	0	0	
TOT	0	10105	106	0	0	0	0	

STATE OF CONNECTICUT
DEPARTMENT OF TRANSPORTATION
BUREAU OF POLICY AND PLANNING
PLANNING INVENTORY AND DATA

TRAFFIC RECORDER DATA

TOWN OF CANTON	ROUTE 0044							DIRECTION E
NW OF ROUTE 179	SUN	MON	TUE	WED	THU	FRI	SAT	
DAY	0	0	0	12/05/2007	12/06/2007	0	0	
DATE								
TYPE								
HOUR								
	2007 ADT = 6000		ACF = 0.98					

12A	0	0	0	0	14	0	0	
01A	0	0	0	0	10	0	0	
02A	0	0	0	0	6	0	0	
03A	0	0	0	0	17	0	0	
04A	0	0	0	0	46	0	0	
05A	0	0	0	0	190	0	0	
06A	0	0	0	0	581	0	0	
07A	0	0	0	825	0	0	0	
08A	0	0	0	621	0	0	0	
09A	0	0	0	416	0	0	0	
10A	0	0	0	360	0	0	0	
11A	0	0	0	331	0	0	0	
12P	0	0	0	356	0	0	0	
01P	0	0	0	334	0	0	0	
02P	0	0	0	328	0	0	0	
03P	0	0	0	354	0	0	0	
04P	0	0	0	399	0	0	0	
05P	0	0	0	334	0	0	0	
06P	0	0	0	249	0	0	0	
07P	0	0	0	155	0	0	0	
08P	0	0	0	126	0	0	0	
09P	0	0	0	93	0	0	0	
10P	0	0	0	54	0	0	0	
11P	0	0	0	21	0	0	0	
TOT	0	0	0	5356	864	0	0	

STATE OF CONNECTICUT
 DEPARTMENT OF TRANSPORTATION
 BUREAU OF POLICY AND PLANNING
 PLANNING INVENTORY AND DATA

TRAFFIC RECORDER DATA

TOWN OF CANTON	ROUTE 0044							DIRECTION W
NW OF ROUTE 179	SUN	MON	TUE	WED	THU	FRI	SAT	
DAY	0	0	0	12/05/2007	12/06/2007	0	0	
DATE	0	0	0	12/05/2007	12/06/2007	0	0	
TYPE								
HOUR								
	2007 ADT = 6000		ACF = 0.98					

12A	0	0	0	0	38	0	0	
01A	0	0	0	0	20	0	0	
02A	0	0	0	0	5	0	0	
03A	0	0	0	0	10	0	0	
04A	0	0	0	0	14	0	0	
05A	0	0	0	0	82	0	0	
06A	0	0	0	0	125	0	0	
07A	0	0	0	242	0	0	0	
08A	0	0	0	241	0	0	0	
09A	0	0	0	202	0	0	0	
10A	0	0	0	256	0	0	0	
11A	0	0	0	319	0	0	0	
12P	0	0	0	337	0	0	0	
01P	0	0	0	329	0	0	0	
02P	0	0	0	421	0	0	0	
03P	0	0	0	540	0	0	0	
04P	0	0	0	754	0	0	0	
05P	0	0	0	762	0	0	0	
06P	0	0	0	506	0	0	0	
07P	0	0	0	313	0	0	0	
08P	0	0	0	262	0	0	0	
09P	0	0	0	233	0	0	0	
10P	0	0	0	135	0	0	0	
11P	0	0	0	69	0	0	0	
TOT	0	0	0	5921	294	0	0	

STATE OF CONNECTICUT
 DEPARTMENT OF TRANSPORTATION
 BUREAU OF POLICY AND PLANNING
 PLANNING INVENTORY AND DATA

TRAFFIC RECORDER DATA

TOWN OF CANTON	ROUTE 202							DIRECTION B
WEST OF POWDER MILL ROAD	SUN	MON	TUE	WED	THU	FRI	SAT	
DAY	0	11/19/2007	11/20/2007	0	0	0	0	
DATE								
TYPE								
HOUR								
	2007 ADT = 10900		ACF = NA					

12A	0	0	32	0	0	0	0	
01A	0	0	21	0	0	0	0	
02A	0	0	14	0	0	0	0	
03A	0	0	15	0	0	0	0	
04A	0	60	76	0	0	0	0	
05A	0	220	0	0	0	0	0	
06A	0	703	0	0	0	0	0	
07A	0	990	0	0	0	0	0	
08A	0	857	0	0	0	0	0	
09A	0	567	0	0	0	0	0	
10A	0	533	0	0	0	0	0	
11A	0	578	0	0	0	0	0	
12P	0	648	0	0	0	0	0	
01P	0	611	0	0	0	0	0	
02P	0	701	0	0	0	0	0	
03P	0	913	0	0	0	0	0	
04P	0	1076	0	0	0	0	0	
05P	0	1039	0	0	0	0	0	
06P	0	657	0	0	0	0	0	
07P	0	365	0	0	0	0	0	
08P	0	321	0	0	0	0	0	
09P	0	212	0	0	0	0	0	
10P	0	133	0	0	0	0	0	
11P	0	66	0	0	0	0	0	
TOT	0	11250	158	0	0	0	0	

STATE OF CONNECTICUT
 DEPARTMENT OF TRANSPORTATION
 BUREAU OF POLICY AND PLANNING
 PLANNING INVENTORY AND DATA

TRAFFIC RECORDER DATA

TOWN OF CANTON

ROUTE

DIRECTION N

DYER AVENUE - NORTH OF ALLEN PLACE

DAY	SUN	MON	TUE	WED	THU	FRI	SAT
DATE	0	11/26/2007	11/27/2007	11/28/2007	0	0	0
TYPE							
HOUR							

2007 ADT = 450

ACF = NA

12A	0	0	0	0	0	0	0
01A	0	0	1	0	0	0	0
02A	0	0	0	1	0	0	0
03A	0	0	0	0	0	0	0
04A	0	0	2	1	0	0	0
05A	0	5	4	0	0	0	0
06A	0	24	24	0	0	0	0
07A	0	62	59	0	0	0	0
08A	0	24	35	0	0	0	0
09A	0	22	30	0	0	0	0
10A	0	26	31	0	0	0	0
11A	0	25	23	0	0	0	0
12P	0	19	32	0	0	0	0
01P	0	31	42	0	0	0	0
02P	0	28	35	0	0	0	0
03P	0	35	31	0	0	0	0
04P	0	42	39	0	0	0	0
05P	0	27	35	0	0	0	0
06P	0	30	31	0	0	0	0
07P	0	19	23	0	0	0	0
08P	0	13	10	0	0	0	0
09P	0	8	6	0	0	0	0
10P	0	4	5	0	0	0	0
11P	0	1	5	0	0	0	0
TOT	0	445	503	2	0	0	0

STATE OF CONNECTICUT
 DEPARTMENT OF TRANSPORTATION
 BUREAU OF POLICY AND PLANNING
 PLANNING INVENTORY AND DATA

TRAFFIC RECORDER DATA

TOWN OF CANTON

ROUTE

DIRECTION S

DYER AVENUE - NORTH OF ALLEN PLACE

DAY	SUN	MON	TUE	WED	THU	FRI	SAT
DATE	0	11/26/2007	11/27/2007	11/28/2007	0	0	0
TYPE							
HOUR							

2007 ADT = 450

ACF = NA

12A	0	0	2	1	0	0	0
01A	0	0	0	0	0	0	0
02A	0	0	2	0	0	0	0
03A	0	0	0	1	0	0	0
04A	0	0	3	3	0	0	0
05A	0	3	6	0	0	0	0
06A	0	18	20	0	0	0	0
07A	0	52	41	0	0	0	0
08A	0	22	28	0	0	0	0
09A	0	18	21	0	0	0	0
10A	0	20	19	0	0	0	0
11A	0	26	27	0	0	0	0
12P	0	20	33	0	0	0	0
01P	0	30	36	0	0	0	0
02P	0	52	46	0	0	0	0
03P	0	48	45	0	0	0	0
04P	0	37	30	0	0	0	0
05P	0	37	37	0	0	0	0
06P	0	24	21	0	0	0	0
07P	0	19	18	0	0	0	0
08P	0	12	27	0	0	0	0
09P	0	8	11	0	0	0	0
10P	0	2	4	0	0	0	0
11P	0	0	3	0	0	0	0
TOT	0	448	480	5	0	0	0