

* ACF 0.97 APPLIED TO ROUTE 63 FROM US 202 (W JCT) IN LITCHFIELD TO ROUTE 126 IN CANAAN (BASED ON STATION 5017 GOSHEN 2012)

** ACF 0.96 APPLIED TO US 7 FROM ROUTE 112 IN SALISBURY TO US44 (S JCT) IN NORTH CANAAN (BASED ON STATION 5019 CANAAN 2012)

*** ACF 0.97 APPLIED TO ROUTE 126 FROM US 7 IN CANAAN TO US44 IN NORTH CANAAN (BASED ON STATION 5045 NORTH CANAAN 2012)

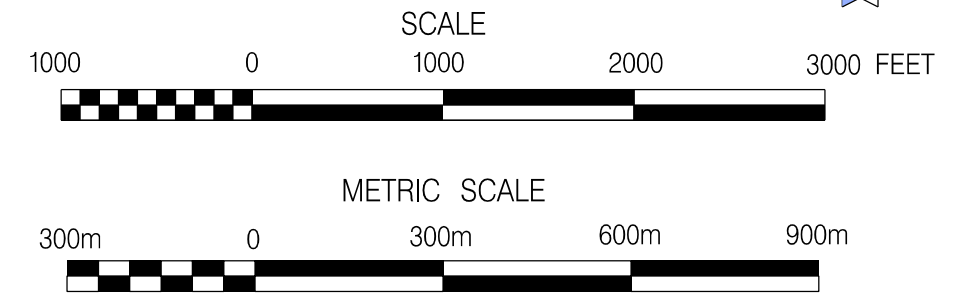
**** ACF 0.98 APPLIED TO ROUTE 126 FROM ROUTE 63 IN CANAAN TO US 7 IN CANAAN (BASED ON STATION 5003 CANAAN 2012)

***** ACF 0.97 APPLIED TO ROUTE 63 FROM ROUTE 126 IN CANAAN TO US 7 IN CANAAN (BASED ON STATION 5004 CANAAN 2012)

MACHINE LOCATIONS (20)
2012 ADT
COUNTED: OCTOBER

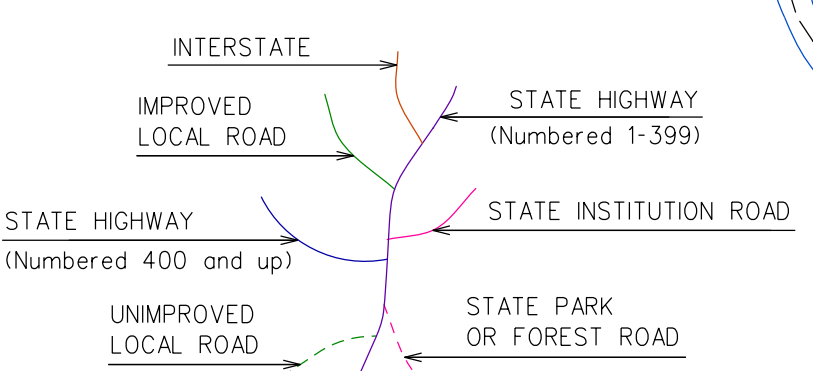
CANAAN
CONNECTICUT

PREPARED BY THE
 CONNECTICUT DEPARTMENT OF TRANSPORTATION
 IN COOPERATION WITH THE
 U.S. DEPARTMENT OF TRANSPORTATION
 FEDERAL HIGHWAY ADMINISTRATION



This map, developed for internal use, is a cartographic rendering of DOT roadway records. It should not be referenced or incorporated in any manner in any legal document or proceedings.

ACCEPTED AS OF DEC. 31, 2010



HOUSATONIC
 STATE
 FOREST

STATE OF CONNECTICUT
DEPARTMENT OF TRANSPORTATION
BUREAU OF POLICY AND PLANNING
PLANNING INVENTORY AND DATA

TRAFFIC RECORDER DATA

TOWN OF CANAAN

ROUTE 63

DIRECTION B

AT CORNWALL TL

DAY	SUN	MON	TUE	WED	THU	FRI	SAT
DATE	0	10/15/2012	10/16/2012	0	0	0	0
TYPE							
HOUR							

2012 ADT = 2400 ACF = 0.97

12A	0	5	2	0	0	0	0
01A	0	2	5	0	0	0	0
02A	0	5	3	0	0	0	0
03A	0	4	0	0	0	0	0
04A	0	25	0	0	0	0	0
05A	0	55	0	0	0	0	0
06A	0	152	0	0	0	0	0
07A	0	228	0	0	0	0	0
08A	0	188	0	0	0	0	0
09A	0	159	0	0	0	0	0
10A	0	132	0	0	0	0	0
11A	0	148	0	0	0	0	0
12P	0	153	0	0	0	0	0
01P	0	156	0	0	0	0	0
02P	0	198	0	0	0	0	0
03P	0	227	0	0	0	0	0
04P	0	223	0	0	0	0	0
05P	0	179	0	0	0	0	0
06P	0	106	0	0	0	0	0
07P	0	53	0	0	0	0	0
08P	0	53	0	0	0	0	0
09P	0	36	0	0	0	0	0
10P	0	44	0	0	0	0	0
11P	0	27	0	0	0	0	0
TOT	0	2558	10	0	0	0	0

STATE OF CONNECTICUT
 DEPARTMENT OF TRANSPORTATION
 BUREAU OF POLICY AND PLANNING
 PLANNING INVENTORY AND DATA

TRAFFIC RECORDER DATA

TOWN OF CANAAN	ROUTE 7							DIRECTION B
NORTH OF ROUTE 63	SUN	MON	TUE	WED	THU	FRI	SAT	
DAY	0	10/15/2012	10/16/2012	0	0	0	0	
DATE								
TYPE								
HOUR								
	2012 ADT = 3200		ACF = 0.96					

12A	0	0	8	0	0	0	0	
01A	0	0	7	0	0	0	0	
02A	0	4	5	0	0	0	0	
03A	0	9	0	0	0	0	0	
04A	0	30	0	0	0	0	0	
05A	0	77	0	0	0	0	0	
06A	0	177	0	0	0	0	0	
07A	0	261	0	0	0	0	0	
08A	0	258	0	0	0	0	0	
09A	0	220	0	0	0	0	0	
10A	0	184	0	0	0	0	0	
11A	0	216	0	0	0	0	0	
12P	0	224	0	0	0	0	0	
01P	0	257	0	0	0	0	0	
02P	0	300	0	0	0	0	0	
03P	0	317	0	0	0	0	0	
04P	0	295	0	0	0	0	0	
05P	0	222	0	0	0	0	0	
06P	0	164	0	0	0	0	0	
07P	0	73	0	0	0	0	0	
08P	0	59	0	0	0	0	0	
09P	0	43	0	0	0	0	0	
10P	0	49	0	0	0	0	0	
11P	0	33	0	0	0	0	0	
TOT	0	3472	20	0	0	0	0	

STATE OF CONNECTICUT
DEPARTMENT OF TRANSPORTATION
BUREAU OF POLICY AND PLANNING
PLANNING INVENTORY AND DATA

TRAFFIC RECORDER DATA

TOWN OF CANAAN	ROUTE 126						DIRECTION B
NORTH OF SAND ROAD #1	SUN	MON	TUE	WED	THU	FRI	SAT
DAY	0	0	10/16/2012	10/17/2012	0	0	0
DATE							
TYPE							
HOUR							
	2012 ADT = 900		ACF = 0.97				

12A	0	0	0	1	0	0	0
01A	0	0	0	3	0	0	0
02A	0	0	3	0	0	0	0
03A	0	0	1	0	0	0	0
04A	0	0	1	0	0	0	0
05A	0	0	10	0	0	0	0
06A	0	0	20	0	0	0	0
07A	0	0	74	0	0	0	0
08A	0	0	64	0	0	0	0
09A	0	0	36	0	0	0	0
10A	0	0	52	0	0	0	0
11A	0	0	58	0	0	0	0
12P	0	0	68	0	0	0	0
01P	0	0	50	0	0	0	0
02P	0	0	88	0	0	0	0
03P	0	0	96	0	0	0	0
04P	0	0	90	0	0	0	0
05P	0	0	101	0	0	0	0
06P	0	0	53	0	0	0	0
07P	0	0	26	0	0	0	0
08P	0	0	18	0	0	0	0
09P	0	0	11	0	0	0	0
10P	0	0	6	0	0	0	0
11P	0	0	0	0	0	0	0
TOT	0	0	926	4	0	0	0

STATE OF CONNECTICUT
 DEPARTMENT OF TRANSPORTATION
 BUREAU OF POLICY AND PLANNING
 PLANNING INVENTORY AND DATA

TRAFFIC RECORDER DATA

TOWN OF CANAAN

ROUTE 63

DIRECTION B

SE OF ROUTE 126

DAY	SUN	MON	TUE	WED	THU	FRI	SAT
DATE	0	10/15/2012	10/16/2012	0	0	0	0
TYPE							
HOUR							

2012 ADT = 2600 ACF = 0.97

12A	0	7	2	0	0	0	0
01A	0	1	5	0	0	0	0
02A	0	5	9	0	0	0	0
03A	0	3	0	0	0	0	0
04A	0	29	0	0	0	0	0
05A	0	57	0	0	0	0	0
06A	0	151	0	0	0	0	0
07A	0	230	0	0	0	0	0
08A	0	225	0	0	0	0	0
09A	0	167	0	0	0	0	0
10A	0	145	0	0	0	0	0
11A	0	181	0	0	0	0	0
12P	0	181	0	0	0	0	0
01P	0	174	0	0	0	0	0
02P	0	224	0	0	0	0	0
03P	0	245	0	0	0	0	0
04P	0	236	0	0	0	0	0
05P	0	192	0	0	0	0	0
06P	0	118	0	0	0	0	0
07P	0	59	0	0	0	0	0
08P	0	56	0	0	0	0	0
09P	0	39	0	0	0	0	0
10P	0	49	0	0	0	0	0
11P	0	27	0	0	0	0	0
TOT	0	2801	16	0	0	0	0

STATE OF CONNECTICUT
 DEPARTMENT OF TRANSPORTATION
 BUREAU OF POLICY AND PLANNING
 PLANNING INVENTORY AND DATA

TRAFFIC RECORDER DATA

TOWN OF CANAAN

ROUTE 126

DIRECTION B

EAST OF US 7

DAY	SUN	MON	TUE	WED	THU	FRI	SAT
DATE	0	0	10/16/2012	10/17/2012	0	0	0
TYPE							
HOUR							

2012 ADT = 600

ACF = 0.98

12A	0	0	0	0	0	0	0
01A	0	0	0	0	0	0	0
02A	0	0	1	2	0	0	0
03A	0	0	3	0	0	0	0
04A	0	0	1	0	0	0	0
05A	0	0	8	0	0	0	0
06A	0	0	22	0	0	0	0
07A	0	0	35	0	0	0	0
08A	0	0	51	0	0	0	0
09A	0	0	37	0	0	0	0
10A	0	0	42	0	0	0	0
11A	0	0	40	0	0	0	0
12P	0	0	42	0	0	0	0
01P	0	0	47	0	0	0	0
02P	0	0	67	0	0	0	0
03P	0	0	46	0	0	0	0
04P	0	0	68	0	0	0	0
05P	0	0	52	0	0	0	0
06P	0	0	37	0	0	0	0
07P	0	0	22	0	0	0	0
08P	0	0	18	0	0	0	0
09P	0	0	8	0	0	0	0
10P	0	0	5	0	0	0	0
11P	0	0	0	0	0	0	0
TOT	0	0	652	2	0	0	0

STATE OF CONNECTICUT
DEPARTMENT OF TRANSPORTATION
BUREAU OF POLICY AND PLANNING
PLANNING INVENTORY AND DATA

TRAFFIC RECORDER DATA

TOWN OF CANAAN

ROUTE 7

DIRECTION B

SW OF ROUTE 126

DAY	SUN	MON	TUE	WED	THU	FRI	SAT
DATE	0	0	10/16/2012	10/17/2012	0	0	0
TYPE							
HOUR							

2012 ADT = 2700

ACF = 0.96

12A	0	0	0	4	0	0	0
01A	0	0	0	2	0	0	0
02A	0	0	13	5	0	0	0
03A	0	0	6	0	0	0	0
04A	0	0	8	0	0	0	0
05A	0	0	34	0	0	0	0
06A	0	0	120	0	0	0	0
07A	0	0	258	0	0	0	0
08A	0	0	200	0	0	0	0
09A	0	0	157	0	0	0	0
10A	0	0	172	0	0	0	0
11A	0	0	187	0	0	0	0
12P	0	0	200	0	0	0	0
01P	0	0	231	0	0	0	0
02P	0	0	251	0	0	0	0
03P	0	0	248	0	0	0	0
04P	0	0	265	0	0	0	0
05P	0	0	274	0	0	0	0
06P	0	0	140	0	0	0	0
07P	0	0	70	0	0	0	0
08P	0	0	51	0	0	0	0
09P	0	0	23	0	0	0	0
10P	0	0	21	0	0	0	0
11P	0	0	9	0	0	0	0
TOT	0	0	2938	11	0	0	0

STATE OF CONNECTICUT
DEPARTMENT OF TRANSPORTATION
BUREAU OF POLICY AND PLANNING
PLANNING INVENTORY AND DATA

TRAFFIC RECORDER DATA

TOWN OF CANAAN

ROUTE 126

DIRECTION B

NW OF US 7

DAY	SUN	MON	TUE	WED	THU	FRI	SAT
DATE	0	0	10/16/2012	10/17/2012	0	0	0
TYPE							
HOUR							

2012 ADT = 700

ACF = 0.97

12A	0	0	0	1	0	0	0
01A	0	0	0	0	0	0	0
02A	0	0	0	0	0	0	0
03A	0	0	2	3	0	0	0
04A	0	0	3	0	0	0	0
05A	0	0	6	0	0	0	0
06A	0	0	17	0	0	0	0
07A	0	0	35	0	0	0	0
08A	0	0	61	0	0	0	0
09A	0	0	47	0	0	0	0
10A	0	0	49	0	0	0	0
11A	0	0	47	0	0	0	0
12P	0	0	47	0	0	0	0
01P	0	0	60	0	0	0	0
02P	0	0	78	0	0	0	0
03P	0	0	72	0	0	0	0
04P	0	0	67	0	0	0	0
05P	0	0	61	0	0	0	0
06P	0	0	37	0	0	0	0
07P	0	0	29	0	0	0	0
08P	0	0	11	0	0	0	0
09P	0	0	12	0	0	0	0
10P	0	0	14	0	0	0	0
11P	0	0	0	0	0	0	0
TOT	0	0	755	4	0	0	0

STATE OF CONNECTICUT
DEPARTMENT OF TRANSPORTATION
BUREAU OF POLICY AND PLANNING
PLANNING INVENTORY AND DATA

TRAFFIC RECORDER DATA

TOWN OF CANAAN	ROUTE 126						DIRECTION B
EAST OF SAND ROAD #1	SUN	MON	TUE	WED	THU	FRI	SAT
DAY	0	0	10/16/2012	10/17/2012	0	0	0
DATE							
TYPE							
HOUR							
	2012 ADT = 350		ACF = 0.97				

12A	0	0	0	0	0	0	0
01A	0	0	0	0	0	0	0
02A	0	0	2	0	0	0	0
03A	0	0	1	0	0	0	0
04A	0	0	1	2	0	0	0
05A	0	0	4	0	0	0	0
06A	0	0	11	0	0	0	0
07A	0	0	16	0	0	0	0
08A	0	0	33	0	0	0	0
09A	0	0	13	0	0	0	0
10A	0	0	31	0	0	0	0
11A	0	0	25	0	0	0	0
12P	0	0	30	0	0	0	0
01P	0	0	20	0	0	0	0
02P	0	0	35	0	0	0	0
03P	0	0	38	0	0	0	0
04P	0	0	29	0	0	0	0
05P	0	0	31	0	0	0	0
06P	0	0	21	0	0	0	0
07P	0	0	17	0	0	0	0
08P	0	0	5	0	0	0	0
09P	0	0	5	0	0	0	0
10P	0	0	4	0	0	0	0
11P	0	0	0	0	0	0	0
TOT	0	0	372	2	0	0	0

STATE OF CONNECTICUT
 DEPARTMENT OF TRANSPORTATION
 BUREAU OF POLICY AND PLANNING
 PLANNING INVENTORY AND DATA

TRAFFIC RECORDER DATA

TOWN OF CANAAN	ROUTE 812							DIRECTION B
(CHURCH HILL ROAD) - WEST OF ROUTE 63	SUN	MON	TUE	WED	THU	FRI	SAT	
DAY								
DATE	0	10/15/2012	10/16/2012	0	0	0	0	
TYPE								
HOUR								
	2012 ADT = 600		ACF = NA					

12A	0	0	1	0	0	0	0	
01A	0	0	1	0	0	0	0	
02A	0	0	6	0	0	0	0	
03A	0	5	0	0	0	0	0	
04A	0	1	0	0	0	0	0	
05A	0	14	0	0	0	0	0	
06A	0	26	0	0	0	0	0	
07A	0	50	0	0	0	0	0	
08A	0	55	0	0	0	0	0	
09A	0	40	0	0	0	0	0	
10A	0	31	0	0	0	0	0	
11A	0	30	0	0	0	0	0	
12P	0	48	0	0	0	0	0	
01P	0	43	0	0	0	0	0	
02P	0	55	0	0	0	0	0	
03P	0	53	0	0	0	0	0	
04P	0	44	0	0	0	0	0	
05P	0	29	0	0	0	0	0	
06P	0	31	0	0	0	0	0	
07P	0	10	0	0	0	0	0	
08P	0	16	0	0	0	0	0	
09P	0	6	0	0	0	0	0	
10P	0	6	0	0	0	0	0	
11P	0	7	0	0	0	0	0	
TOT	0	600	8	0	0	0	0	

STATE OF CONNECTICUT
DEPARTMENT OF TRANSPORTATION
BUREAU OF POLICY AND PLANNING
PLANNING INVENTORY AND DATA

TRAFFIC RECORDER DATA

TOWN OF CANAAN		ROUTE 126						DIRECTION B
NW OF SAND ROAD #2	DAY	SUN	MON	TUE	WED	THU	FRI	SAT
DATE		0	0	10/16/2012	10/17/2012	0	0	0
TYPE								
HOUR								
		2012 ADT = 900		ACF = 0.97				

12A		0	0	0	2	0	0	0
01A		0	0	0	3	0	0	0
02A		0	0	4	0	0	0	0
03A		0	0	3	2	0	0	0
04A		0	0	4	0	0	0	0
05A		0	0	7	0	0	0	0
06A		0	0	28	0	0	0	0
07A		0	0	77	0	0	0	0
08A		0	0	64	0	0	0	0
09A		0	0	33	0	0	0	0
10A		0	0	61	0	0	0	0
11A		0	0	54	0	0	0	0
12P		0	0	60	0	0	0	0
01P		0	0	59	0	0	0	0
02P		0	0	93	0	0	0	0
03P		0	0	106	0	0	0	0
04P		0	0	79	0	0	0	0
05P		0	0	73	0	0	0	0
06P		0	0	56	0	0	0	0
07P		0	0	28	0	0	0	0
08P		0	0	26	0	0	0	0
09P		0	0	15	0	0	0	0
10P		0	0	8	0	0	0	0
11P		0	0	4	0	0	0	0
TOT		0	0	942	7	0	0	0

STATE OF CONNECTICUT
DEPARTMENT OF TRANSPORTATION
BUREAU OF POLICY AND PLANNING
PLANNING INVENTORY AND DATA

TRAFFIC RECORDER DATA

TOWN OF CANAAN	ROUTE 7							DIRECTION B
SOUTH OF JOHNSON ROAD	SUN	MON	TUE	WED	THU	FRI	SAT	
DAY	0	10/15/2012	10/16/2012	0	0	0	0	
DATE								
TYPE								
HOUR								
	2012 ADT = 3100		ACF = 0.96					

12A	0	0	9	0	0	0	0	
01A	0	1	3	0	0	0	0	
02A	0	8	6	0	0	0	0	
03A	0	5	0	0	0	0	0	
04A	0	14	0	0	0	0	0	
05A	0	56	0	0	0	0	0	
06A	0	137	0	0	0	0	0	
07A	0	294	0	0	0	0	0	
08A	0	259	0	0	0	0	0	
09A	0	214	0	0	0	0	0	
10A	0	221	0	0	0	0	0	
11A	0	212	0	0	0	0	0	
12P	0	250	0	0	0	0	0	
01P	0	230	0	0	0	0	0	
02P	0	276	0	0	0	0	0	
03P	0	246	0	0	0	0	0	
04P	0	265	0	0	0	0	0	
05P	0	226	0	0	0	0	0	
06P	0	168	0	0	0	0	0	
07P	0	89	0	0	0	0	0	
08P	0	61	0	0	0	0	0	
09P	0	40	0	0	0	0	0	
10P	0	43	0	0	0	0	0	
11P	0	16	0	0	0	0	0	
TOT	0	3331	18	0	0	0	0	

STATE OF CONNECTICUT
 DEPARTMENT OF TRANSPORTATION
 BUREAU OF POLICY AND PLANNING
 PLANNING INVENTORY AND DATA

TRAFFIC RECORDER DATA

TOWN OF CANAAN

ROUTE 63

DIRECTION B

NORTH OF SR 812 (CHURCH HILL ROAD)

DAY	SUN	MON	TUE	WED	THU	FRI	SAT
DATE	0	10/15/2012	10/16/2012	0	0	0	0
TYPE							
HOUR							

2012 ADT = 1400 ACF = 0.97

12A	0	0	0	0	0	0	0
01A	0	0	4	0	0	0	0
02A	0	2	5	0	0	0	0
03A	0	3	0	0	0	0	0
04A	0	21	0	0	0	0	0
05A	0	36	0	0	0	0	0
06A	0	89	0	0	0	0	0
07A	0	114	0	0	0	0	0
08A	0	113	0	0	0	0	0
09A	0	86	0	0	0	0	0
10A	0	77	0	0	0	0	0
11A	0	87	0	0	0	0	0
12P	0	98	0	0	0	0	0
01P	0	108	0	0	0	0	0
02P	0	128	0	0	0	0	0
03P	0	148	0	0	0	0	0
04P	0	115	0	0	0	0	0
05P	0	96	0	0	0	0	0
06P	0	54	0	0	0	0	0
07P	0	25	0	0	0	0	0
08P	0	19	0	0	0	0	0
09P	0	19	0	0	0	0	0
10P	0	30	0	0	0	0	0
11P	0	24	0	0	0	0	0
TOT	0	1492	9	0	0	0	0

STATE OF CONNECTICUT
 DEPARTMENT OF TRANSPORTATION
 BUREAU OF POLICY AND PLANNING
 PLANNING INVENTORY AND DATA

TRAFFIC RECORDER DATA

TOWN OF CANAAN	ROUTE							DIRECTION B
JOHNSON ROAD - SOUTH OF ROUTE 126	SUN	MON	TUE	WED	THU	FRI	SAT	
DAY								
DATE	0	10/15/2012	10/16/2012	0	0	0	0	
TYPE								
HOUR								
	2012 ADT = 800		ACF = NA					

12A	0	0	1	0	0	0	0	
01A	0	0	0	0	0	0	0	
02A	0	0	0	0	0	0	0	
03A	0	0	0	0	0	0	0	
04A	0	3	0	0	0	0	0	
05A	0	13	0	0	0	0	0	
06A	0	37	0	0	0	0	0	
07A	0	80	0	0	0	0	0	
08A	0	63	0	0	0	0	0	
09A	0	42	0	0	0	0	0	
10A	0	47	0	0	0	0	0	
11A	0	46	0	0	0	0	0	
12P	0	59	0	0	0	0	0	
01P	0	45	0	0	0	0	0	
02P	0	56	0	0	0	0	0	
03P	0	55	0	0	0	0	0	
04P	0	77	0	0	0	0	0	
05P	0	66	0	0	0	0	0	
06P	0	37	0	0	0	0	0	
07P	0	23	0	0	0	0	0	
08P	0	25	0	0	0	0	0	
09P	0	12	0	0	0	0	0	
10P	0	7	0	0	0	0	0	
11P	0	6	0	0	0	0	0	
TOT	0	799	1	0	0	0	0	

STATE OF CONNECTICUT
DEPARTMENT OF TRANSPORTATION
BUREAU OF POLICY AND PLANNING
PLANNING INVENTORY AND DATA

TRAFFIC RECORDER DATA

TOWN OF CANAAN

ROUTE

DIRECTION B

SAND ROAD #1 - SOUTH OF ROUTE 126

DAY	SUN	MON	TUE	WED	THU	FRI	SAT
DATE	0	0	10/16/2012	10/17/2012	0	0	0
TYPE							
HOUR							

2012 ADT = 650

ACF = NA

12A	0	0	0	2	0	0	0
01A	0	0	0	3	0	0	0
02A	0	0	2	0	0	0	0
03A	0	0	0	0	0	0	0
04A	0	0	0	0	0	0	0
05A	0	0	6	0	0	0	0
06A	0	0	11	0	0	0	0
07A	0	0	65	0	0	0	0
08A	0	0	38	0	0	0	0
09A	0	0	29	0	0	0	0
10A	0	0	34	0	0	0	0
11A	0	0	42	0	0	0	0
12P	0	0	49	0	0	0	0
01P	0	0	39	0	0	0	0
02P	0	0	69	0	0	0	0
03P	0	0	73	0	0	0	0
04P	0	0	64	0	0	0	0
05P	0	0	79	0	0	0	0
06P	0	0	36	0	0	0	0
07P	0	0	14	0	0	0	0
08P	0	0	14	0	0	0	0
09P	0	0	6	0	0	0	0
10P	0	0	2	0	0	0	0
11P	0	0	0	0	0	0	0
TOT	0	0	672	5	0	0	0

STATE OF CONNECTICUT
 DEPARTMENT OF TRANSPORTATION
 BUREAU OF POLICY AND PLANNING
 PLANNING INVENTORY AND DATA

TRAFFIC RECORDER DATA

TOWN OF CANAAN
 SE OF SAND HILL #2
 DAY
 DATE
 TYPE
 HOUR

ROUTE 126

DIRECTION B

SUN	MON	TUE	WED	THU	FRI	SAT
0	0	10/16/2012	10/17/2012	0	0	0

2012 ADT = 1300 ACF = 0.97

12A	0	0	0	2	0	0	0
01A	0	0	0	3	0	0	0
02A	0	0	3	0	0	0	0
03A	0	0	3	2	0	0	0
04A	0	0	5	0	0	0	0
05A	0	0	17	0	0	0	0
06A	0	0	42	0	0	0	0
07A	0	0	110	0	0	0	0
08A	0	0	94	0	0	0	0
09A	0	0	50	0	0	0	0
10A	0	0	75	0	0	0	0
11A	0	0	70	0	0	0	0
12P	0	0	102	0	0	0	0
01P	0	0	76	0	0	0	0
02P	0	0	128	0	0	0	0
03P	0	0	151	0	0	0	0
04P	0	0	129	0	0	0	0
05P	0	0	131	0	0	0	0
06P	0	0	82	0	0	0	0
07P	0	0	39	0	0	0	0
08P	0	0	34	0	0	0	0
09P	0	0	21	0	0	0	0
10P	0	0	12	0	0	0	0
11P	0	0	3	0	0	0	0
TOT	0	0	1377	7	0	0	0

STATE OF CONNECTICUT
DEPARTMENT OF TRANSPORTATION
BUREAU OF POLICY AND PLANNING
PLANNING INVENTORY AND DATA

TRAFFIC RECORDER DATA

TOWN OF CANAAN	ROUTE 7							DIRECTION N
NE OF ROUTE 126	SUN	MON	TUE	WED	THU	FRI	SAT	
DAY								
DATE	0	10/15/2012	10/16/2012	10/17/2012	0	0	0	
TYPE								
HOUR								
	2012 ADT = 1300		ACF = 0.96					

12A	0	0	3	2	0	0	0	
01A	0	2	1	1	0	0	0	
02A	0	1	2	1	0	0	0	
03A	0	2	7	2	0	0	0	
04A	0	1	2	0	0	0	0	
05A	0	24	17	0	0	0	0	
06A	0	40	34	0	0	0	0	
07A	0	80	84	0	0	0	0	
08A	0	97	76	0	0	0	0	
09A	0	105	85	0	0	0	0	
10A	0	88	81	0	0	0	0	
11A	0	104	89	0	0	0	0	
12P	0	97	90	0	0	0	0	
01P	0	99	121	0	0	0	0	
02P	0	123	121	0	0	0	0	
03P	0	115	139	0	0	0	0	
04P	0	122	150	0	0	0	0	
05P	0	73	151	0	0	0	0	
06P	0	54	80	0	0	0	0	
07P	0	29	32	0	0	0	0	
08P	0	29	24	0	0	0	0	
09P	0	19	11	0	0	0	0	
10P	0	16	18	0	0	0	0	
11P	0	8	6	0	0	0	0	
TOT	0	1328	1424	6	0	0	0	

STATE OF CONNECTICUT
DEPARTMENT OF TRANSPORTATION
BUREAU OF POLICY AND PLANNING
PLANNING INVENTORY AND DATA

TRAFFIC RECORDER DATA

TOWN OF CANAAN

ROUTE 7

DIRECTION S

NE OF ROUTE 126

DAY

SUN

MON

TUE

WED

THU

FRI

SAT

DATE

0

10/15/2012

10/16/2012

10/17/2012

0

0

0

TYPE

HOUR

2012 ADT = 1300

ACF = 0.96

12A	0	0	5	3	0	0	0
01A	0	1	2	1	0	0	0
02A	0	7	3	3	0	0	0
03A	0	5	0	2	0	0	0
04A	0	9	6	0	0	0	0
05A	0	27	14	0	0	0	0
06A	0	66	73	0	0	0	0
07A	0	129	166	0	0	0	0
08A	0	125	127	0	0	0	0
09A	0	95	87	0	0	0	0
10A	0	83	97	0	0	0	0
11A	0	90	89	0	0	0	0
12P	0	105	116	0	0	0	0
01P	0	98	113	0	0	0	0
02P	0	107	130	0	0	0	0
03P	0	113	117	0	0	0	0
04P	0	100	105	0	0	0	0
05P	0	85	112	0	0	0	0
06P	0	77	53	0	0	0	0
07P	0	32	42	0	0	0	0
08P	0	16	18	0	0	0	0
09P	0	7	16	0	0	0	0
10P	0	7	5	0	0	0	0
11P	0	3	3	0	0	0	0
TOT	0	1387	1499	9	0	0	0

STATE OF CONNECTICUT
DEPARTMENT OF TRANSPORTATION
BUREAU OF POLICY AND PLANNING
PLANNING INVENTORY AND DATA

TRAFFIC RECORDER DATA

TOWN OF CANAAN

ROUTE 7

DIRECTION E

SW OF ROUTE 63

DAY

SUN

MON

TUE

WED

THU

FRI

SAT

DATE

0

10/15/2012

10/16/2012

10/17/2012

0

0

0

TYPE

HOUR

2012 ADT = 1000

ACF = 0.96

12A	0	0	3	1	0	0	0
01A	0	2	1	3	0	0	0
02A	0	1	3	2	0	0	0
03A	0	2	7	2	0	0	0
04A	0	1	2	0	0	0	0
05A	0	19	11	0	0	0	0
06A	0	29	36	0	0	0	0
07A	0	69	68	0	0	0	0
08A	0	75	56	0	0	0	0
09A	0	83	67	0	0	0	0
10A	0	65	53	0	0	0	0
11A	0	79	68	0	0	0	0
12P	0	69	66	0	0	0	0
01P	0	83	94	0	0	0	0
02P	0	99	91	0	0	0	0
03P	0	88	101	0	0	0	0
04P	0	97	128	0	0	0	0
05P	0	70	123	0	0	0	0
06P	0	41	65	0	0	0	0
07P	0	18	23	0	0	0	0
08P	0	25	16	0	0	0	0
09P	0	17	8	0	0	0	0
10P	0	14	12	0	0	0	0
11P	0	5	5	0	0	0	0
TOT	0	1051	1107	8	0	0	0

STATE OF CONNECTICUT
DEPARTMENT OF TRANSPORTATION
BUREAU OF POLICY AND PLANNING
PLANNING INVENTORY AND DATA

TRAFFIC RECORDER DATA

TOWN OF CANAAN	ROUTE 7							DIRECTION W
SW OF ROUTE 63	SUN	MON	TUE	WED	THU	FRI	SAT	
DAY	0	10/15/2012	10/16/2012	10/17/2012	0	0	0	
DATE								
TYPE								
HOUR								
	2012 ADT = 1200		ACF = 0.96					

12A	0	0	5	3	0	0	0	
01A	0	1	2	1	0	0	0	
02A	0	7	3	1	0	0	0	
03A	0	5	3	4	0	0	0	
04A	0	8	6	0	0	0	0	
05A	0	26	12	0	0	0	0	
06A	0	63	68	0	0	0	0	
07A	0	113	159	0	0	0	0	
08A	0	108	114	0	0	0	0	
09A	0	73	78	0	0	0	0	
10A	0	63	75	0	0	0	0	
11A	0	72	86	0	0	0	0	
12P	0	99	98	0	0	0	0	
01P	0	78	95	0	0	0	0	
02P	0	98	106	0	0	0	0	
03P	0	104	112	0	0	0	0	
04P	0	102	103	0	0	0	0	
05P	0	77	101	0	0	0	0	
06P	0	72	45	0	0	0	0	
07P	0	29	35	0	0	0	0	
08P	0	14	11	0	0	0	0	
09P	0	8	14	0	0	0	0	
10P	0	7	6	0	0	0	0	
11P	0	2	3	0	0	0	0	
TOT	0	1229	1340	9	0	0	0	

STATE OF CONNECTICUT
DEPARTMENT OF TRANSPORTATION
BUREAU OF POLICY AND PLANNING
PLANNING INVENTORY AND DATA

TRAFFIC RECORDER DATA

TOWN OF CANAAN	ROUTE 126							DIRECTION E
WEST OF ROUTE 63	SUN	MON	TUE	WED	THU	FRI	SAT	
DAY	0	10/15/2012	10/16/2012	10/17/2012	0	0	0	
DATE								
TYPE								
HOUR								
	2012 ADT = 600		ACF = NA					

12A	0	5	1	1	0	0	0	
01A	0	0	1	0	0	0	0	
02A	0	3	0	0	0	0	0	
03A	0	0	0	0	0	0	0	
04A	0	4	4	0	0	0	0	
05A	0	13	12	0	0	0	0	
06A	0	22	19	0	0	0	0	
07A	0	29	29	0	0	0	0	
08A	0	46	42	0	0	0	0	
09A	0	38	30	0	0	0	0	
10A	0	38	40	0	0	0	0	
11A	0	40	33	0	0	0	0	
12P	0	40	42	0	0	0	0	
01P	0	31	42	0	0	0	0	
02P	0	52	76	0	0	0	0	
03P	0	54	65	0	0	0	0	
04P	0	60	81	0	0	0	0	
05P	0	47	71	0	0	0	0	
06P	0	26	50	0	0	0	0	
07P	0	17	17	0	0	0	0	
08P	0	12	18	0	0	0	0	
09P	0	7	9	0	0	0	0	
10P	0	4	4	0	0	0	0	
11P	0	3	3	0	0	0	0	
TOT	0	591	689	1	0	0	0	

STATE OF CONNECTICUT
DEPARTMENT OF TRANSPORTATION
BUREAU OF POLICY AND PLANNING
PLANNING INVENTORY AND DATA

TRAFFIC RECORDER DATA

TOWN OF CANAAN	ROUTE 126							DIRECTION W
WEST OF ROUTE 63	SUN	MON	TUE	WED	THU	FRI	SAT	
DAY	0	10/15/2012	10/16/2012	10/17/2012	0	0	0	
DATE								
TYPE								
HOUR								
	2012 ADT = 600		ACF = NA					

12A	0	1	0	0	0	0	0	
01A	0	0	1	0	0	0	0	
02A	0	2	1	3	0	0	0	
03A	0	0	0	0	0	0	0	
04A	0	1	3	0	0	0	0	
05A	0	5	6	0	0	0	0	
06A	0	32	38	0	0	0	0	
07A	0	72	83	0	0	0	0	
08A	0	52	57	0	0	0	0	
09A	0	37	42	0	0	0	0	
10A	0	27	33	0	0	0	0	
11A	0	34	30	0	0	0	0	
12P	0	39	35	0	0	0	0	
01P	0	29	45	0	0	0	0	
02P	0	32	48	0	0	0	0	
03P	0	36	45	0	0	0	0	
04P	0	44	49	0	0	0	0	
05P	0	43	44	0	0	0	0	
06P	0	36	30	0	0	0	0	
07P	0	13	22	0	0	0	0	
08P	0	14	20	0	0	0	0	
09P	0	11	13	0	0	0	0	
10P	0	8	9	0	0	0	0	
11P	0	3	7	0	0	0	0	
TOT	0	571	661	3	0	0	0	

STATE OF CONNECTICUT
DEPARTMENT OF TRANSPORTATION
BUREAU OF POLICY AND PLANNING
PLANNING INVENTORY AND DATA

TRAFFIC RECORDER DATA

TOWN OF CANAAN	ROUTE 63							DIRECTION N
NW OF ROUTE 126	SUN	MON	TUE	WED	THU	FRI	SAT	
DAY	0	10/15/2012	10/16/2012	10/17/2012	0	0	0	
DATE								
TYPE								
HOUR								
	2012 ADT = 800		ACF = NA					

12A	0	1	1	0	0	0	0	
01A	0	0	1	0	0	0	0	
02A	0	2	4	1	0	0	0	
03A	0	1	4	0	0	0	0	
04A	0	10	7	0	0	0	0	
05A	0	24	23	0	0	0	0	
06A	0	66	70	0	0	0	0	
07A	0	78	81	0	0	0	0	
08A	0	65	72	0	0	0	0	
09A	0	54	62	0	0	0	0	
10A	0	40	57	0	0	0	0	
11A	0	45	55	0	0	0	0	
12P	0	41	63	0	0	0	0	
01P	0	51	55	0	0	0	0	
02P	0	59	78	0	0	0	0	
03P	0	44	45	0	0	0	0	
04P	0	53	62	0	0	0	0	
05P	0	36	42	0	0	0	0	
06P	0	29	33	0	0	0	0	
07P	0	11	14	0	0	0	0	
08P	0	15	15	0	0	0	0	
09P	0	10	8	0	0	0	0	
10P	0	23	17	0	0	0	0	
11P	0	5	4	0	0	0	0	
TOT	0	763	873	1	0	0	0	

STATE OF CONNECTICUT
DEPARTMENT OF TRANSPORTATION
BUREAU OF POLICY AND PLANNING
PLANNING INVENTORY AND DATA

TRAFFIC RECORDER DATA

TOWN OF CANAAN

ROUTE 63

DIRECTION S

NW OF ROUTE 126

DAY

SUN

MON

TUE

WED

THU

FRI

SAT

DATE

0

10/15/2012

10/16/2012

10/17/2012

0

0

0

TYPE

HOUR

2012 ADT = 800

ACF = NA

12A	0	3	0	4	0	0	0
01A	0	1	2	1	0	0	0
02A	0	0	3	0	0	0	0
03A	0	2	4	0	0	0	0
04A	0	8	8	0	0	0	0
05A	0	9	9	0	0	0	0
06A	0	24	24	0	0	0	0
07A	0	44	49	0	0	0	0
08A	0	52	47	0	0	0	0
09A	0	38	43	0	0	0	0
10A	0	33	48	0	0	0	0
11A	0	39	44	0	0	0	0
12P	0	47	50	0	0	0	0
01P	0	51	78	0	0	0	0
02P	0	81	77	0	0	0	0
03P	0	104	95	0	0	0	0
04P	0	76	97	0	0	0	0
05P	0	66	71	0	0	0	0
06P	0	25	37	0	0	0	0
07P	0	17	37	0	0	0	0
08P	0	11	22	0	0	0	0
09P	0	11	9	0	0	0	0
10P	0	11	5	0	0	0	0
11P	0	16	19	0	0	0	0
TOT	0	769	878	5	0	0	0

STATE OF CONNECTICUT
DEPARTMENT OF TRANSPORTATION
BUREAU OF POLICY AND PLANNING
PLANNING INVENTORY AND DATA

TRAFFIC RECORDER DATA

TOWN OF CANAAN	ROUTE 7						DIRECTION E
WEST OF SR 812 (CHURCH HILL ROAD)	SUN	MON	TUE	WED	THU	FRI	SAT
DAY							
DATE	0	10/15/2012	10/16/2012	10/17/2012	0	0	0
TYPE							
HOUR							
	2012 ADT = 1300		ACF = NA				

12A	0	0	3	3	0	0	0
01A	0	2	2	1	0	0	0
02A	0	1	6	1	0	0	0
03A	0	6	11	6	0	0	0
04A	0	1	3	0	0	0	0
05A	0	25	16	0	0	0	0
06A	0	39	43	0	0	0	0
07A	0	83	93	0	0	0	0
08A	0	99	77	0	0	0	0
09A	0	92	86	0	0	0	0
10A	0	70	76	0	0	0	0
11A	0	93	89	0	0	0	0
12P	0	89	95	0	0	0	0
01P	0	100	116	0	0	0	0
02P	0	132	123	0	0	0	0
03P	0	119	139	0	0	0	0
04P	0	124	147	0	0	0	0
05P	0	84	148	0	0	0	0
06P	0	55	75	0	0	0	0
07P	0	24	34	0	0	0	0
08P	0	33	23	0	0	0	0
09P	0	18	12	0	0	0	0
10P	0	15	15	0	0	0	0
11P	0	9	8	0	0	0	0
TOT	0	1313	1440	11	0	0	0

STATE OF CONNECTICUT
 DEPARTMENT OF TRANSPORTATION
 BUREAU OF POLICY AND PLANNING
 PLANNING INVENTORY AND DATA

TRAFFIC RECORDER DATA

TOWN OF CANAAN

ROUTE 7

DIRECTION W

WEST OF SR 812 (CHURCH HILL ROAD)

DAY	SUN	MON	TUE	WED	THU	FRI	SAT
DATE	0	10/15/2012	10/16/2012	10/17/2012	0	0	0
TYPE							
HOUR							

2012 ADT = 1400 ACF = NA

12A	0	0	6	3	0	0	0
01A	0	1	2	2	0	0	0
02A	0	5	6	2	0	0	0
03A	0	3	1	2	0	0	0
04A	0	8	4	0	0	0	0
05A	0	29	13	0	0	0	0
06A	0	73	78	0	0	0	0
07A	0	132	177	0	0	0	0
08A	0	120	125	0	0	0	0
09A	0	82	80	0	0	0	0
10A	0	73	85	0	0	0	0
11A	0	80	95	0	0	0	0
12P	0	105	116	0	0	0	0
01P	0	90	103	0	0	0	0
02P	0	107	124	0	0	0	0
03P	0	117	123	0	0	0	0
04P	0	111	110	0	0	0	0
05P	0	85	119	0	0	0	0
06P	0	83	61	0	0	0	0
07P	0	33	35	0	0	0	0
08P	0	22	14	0	0	0	0
09P	0	12	20	0	0	0	0
10P	0	12	11	0	0	0	0
11P	0	5	4	0	0	0	0
TOT	0	1388	1512	9	0	0	0

STATE OF CONNECTICUT
DEPARTMENT OF TRANSPORTATION
BUREAU OF POLICY AND PLANNING
PLANNING INVENTORY AND DATA

TRAFFIC RECORDER DATA

TOWN OF CANAAN

ROUTE 63

DIRECTION B

AT CORNWALL TL

DAY	SUN	MON	TUE	WED	THU	FRI	SAT
DATE	0	11/02/2009	11/03/2009	11/04/2009	0	0	0
TYPE							
HOUR							

2009 ADT = 2600

ACF = 0.98

12A	0	0	7	6	0	0	0
01A	0	0	3	8	0	0	0
02A	0	0	2	3	0	0	0
03A	0	0	3	3	0	0	0
04A	0	0	22	32	0	0	0
05A	0	0	43	45	0	0	0
06A	0	0	166	0	0	0	0
07A	0	242	252	0	0	0	0
08A	0	195	211	0	0	0	0
09A	0	143	136	0	0	0	0
10A	0	142	173	0	0	0	0
11A	0	148	150	0	0	0	0
12P	0	141	155	0	0	0	0
01P	0	147	157	0	0	0	0
02P	0	195	200	0	0	0	0
03P	0	223	227	0	0	0	0
04P	0	225	263	0	0	0	0
05P	0	188	185	0	0	0	0
06P	0	123	131	0	0	0	0
07P	0	66	73	0	0	0	0
08P	0	57	49	0	0	0	0
09P	0	34	38	0	0	0	0
10P	0	26	25	0	0	0	0
11P	0	31	21	0	0	0	0
TOT	0	2326	2692	97	0	0	0

STATE OF CONNECTICUT
 DEPARTMENT OF TRANSPORTATION
 BUREAU OF POLICY AND PLANNING
 PLANNING INVENTORY AND DATA

TRAFFIC RECORDER DATA

TOWN OF CANAAN

ROUTE 63

DIRECTION B

NW OF ROUTE 126

DAY	SUN	MON	TUE	WED	THU	FRI	SAT
DATE	0	0	11/03/2009	11/04/2009	11/05/2009	0	0
TYPE							
HOUR							

2009 ADT = 1800 ACF = NA

12A	0	0	0	4	7	0	0
01A	0	0	0	5	2	0	0
02A	0	0	0	3	4	0	0
03A	0	0	0	4	7	0	0
04A	0	0	0	23	12	0	0
05A	0	0	23	28	0	0	0
06A	0	0	95	88	0	0	0
07A	0	0	153	147	0	0	0
08A	0	0	154	121	0	0	0
09A	0	0	105	109	0	0	0
10A	0	0	134	113	0	0	0
11A	0	0	110	100	0	0	0
12P	0	0	103	107	0	0	0
01P	0	0	116	123	0	0	0
02P	0	0	121	154	0	0	0
03P	0	0	146	150	0	0	0
04P	0	0	141	158	0	0	0
05P	0	0	118	111	0	0	0
06P	0	0	85	79	0	0	0
07P	0	0	45	41	0	0	0
08P	0	0	29	32	0	0	0
09P	0	0	35	24	0	0	0
10P	0	0	26	21	0	0	0
11P	0	0	16	12	0	0	0
TOT	0	0	1755	1757	32	0	0

STATE OF CONNECTICUT
DEPARTMENT OF TRANSPORTATION
BUREAU OF POLICY AND PLANNING
PLANNING INVENTORY AND DATA

TRAFFIC RECORDER DATA

TOWN OF CANAAN	ROUTE 7							DIRECTION B
NORTH OF ROUTE 63	SUN	MON	TUE	WED	THU	FRI	SAT	
DAY	0	11/02/2009	11/03/2009	11/04/2009	0	0	0	
DATE								
TYPE								
HOUR								
	2009 ADT = 2900		ACF = 0.96					

12A	0	0	6	5	0	0	0	
01A	0	0	1	6	0	0	0	
02A	0	0	3	8	0	0	0	
03A	0	0	8	8	0	0	0	
04A	0	15	21	31	0	0	0	
05A	0	40	32	49	0	0	0	
06A	0	157	154	0	0	0	0	
07A	0	230	278	0	0	0	0	
08A	0	190	245	0	0	0	0	
09A	0	180	178	0	0	0	0	
10A	0	156	182	0	0	0	0	
11A	0	199	204	0	0	0	0	
12P	0	199	195	0	0	0	0	
01P	0	183	217	0	0	0	0	
02P	0	227	226	0	0	0	0	
03P	0	281	278	0	0	0	0	
04P	0	252	282	0	0	0	0	
05P	0	223	232	0	0	0	0	
06P	0	168	141	0	0	0	0	
07P	0	74	86	0	0	0	0	
08P	0	57	64	0	0	0	0	
09P	0	44	64	0	0	0	0	
10P	0	37	43	0	0	0	0	
11P	0	34	27	0	0	0	0	
TOT	0	2946	3167	107	0	0	0	

STATE OF CONNECTICUT
 DEPARTMENT OF TRANSPORTATION
 BUREAU OF POLICY AND PLANNING
 PLANNING INVENTORY AND DATA

TRAFFIC RECORDER DATA

TOWN OF CANAAN	ROUTE 126							DIRECTION B
NORTH OF SAND ROAD #1	SUN	MON	TUE	WED	THU	FRI	SAT	
DAY	0	11/02/2009	11/03/2009	0	0	0	0	
DATE	0	11/02/2009	11/03/2009	0	0	0	0	
TYPE								
HOUR								
	2009 ADT = 1100		ACF = NA					

12A	0	0	1	0	0	0	0	
01A	0	0	0	0	0	0	0	
02A	0	0	0	0	0	0	0	
03A	0	0	0	0	0	0	0	
04A	0	0	2	0	0	0	0	
05A	0	12	9	0	0	0	0	
06A	0	27	0	0	0	0	0	
07A	0	106	0	0	0	0	0	
08A	0	61	0	0	0	0	0	
09A	0	56	0	0	0	0	0	
10A	0	66	0	0	0	0	0	
11A	0	61	0	0	0	0	0	
12P	0	77	0	0	0	0	0	
01P	0	49	0	0	0	0	0	
02P	0	106	0	0	0	0	0	
03P	0	123	0	0	0	0	0	
04P	0	99	0	0	0	0	0	
05P	0	84	0	0	0	0	0	
06P	0	63	0	0	0	0	0	
07P	0	20	0	0	0	0	0	
08P	0	21	0	0	0	0	0	
09P	0	19	0	0	0	0	0	
10P	0	9	0	0	0	0	0	
11P	0	9	0	0	0	0	0	
TOT	0	1068	12	0	0	0	0	

STATE OF CONNECTICUT
 DEPARTMENT OF TRANSPORTATION
 BUREAU OF POLICY AND PLANNING
 PLANNING INVENTORY AND DATA

TRAFFIC RECORDER DATA

TOWN OF CANAAN

ROUTE 63

DIRECTION B

SE OF ROUTE 126

DAY	SUN	MON	TUE	WED	THU	FRI	SAT
DATE	0	0	11/03/2009	11/04/2009	11/05/2009	0	0
TYPE							
HOUR							

2009 ADT = 2800

ACF = 0.98

12A	0	0	0	4	11	0	0
01A	0	0	0	9	5	0	0
02A	0	0	0	3	4	0	0
03A	0	0	0	4	8	0	0
04A	0	0	0	28	14	0	0
05A	0	0	37	42	0	0	0
06A	0	0	172	159	0	0	0
07A	0	0	256	260	0	0	0
08A	0	0	220	192	0	0	0
09A	0	0	165	183	0	0	0
10A	0	0	181	163	0	0	0
11A	0	0	171	158	0	0	0
12P	0	0	166	156	0	0	0
01P	0	0	172	196	0	0	0
02P	0	0	210	260	0	0	0
03P	0	0	253	258	0	0	0
04P	0	0	253	263	0	0	0
05P	0	0	205	222	0	0	0
06P	0	0	144	132	0	0	0
07P	0	0	77	61	0	0	0
08P	0	0	56	47	0	0	0
09P	0	0	47	52	0	0	0
10P	0	0	27	28	0	0	0
11P	0	0	21	21	0	0	0
TOT	0	0	2833	2901	42	0	0

STATE OF CONNECTICUT
 DEPARTMENT OF TRANSPORTATION
 BUREAU OF POLICY AND PLANNING
 PLANNING INVENTORY AND DATA

TRAFFIC RECORDER DATA

TOWN OF CANAAN

ROUTE 126

DIRECTION B

EAST OF US 7

DAY	SUN	MON	TUE	WED	THU	FRI	SAT
DATE	0	11/02/2009	11/03/2009	0	0	0	0
TYPE							
HOUR							

2009 ADT = 700

ACF = NA

12A	0	0	0	0	0	0	0
01A	0	0	0	0	0	0	0
02A	0	0	0	0	0	0	0
03A	0	0	0	0	0	0	0
04A	0	0	2	0	0	0	0
05A	0	15	0	0	0	0	0
06A	0	33	0	0	0	0	0
07A	0	46	0	0	0	0	0
08A	0	66	0	0	0	0	0
09A	0	41	0	0	0	0	0
10A	0	46	0	0	0	0	0
11A	0	49	0	0	0	0	0
12P	0	49	0	0	0	0	0
01P	0	39	0	0	0	0	0
02P	0	46	0	0	0	0	0
03P	0	53	0	0	0	0	0
04P	0	55	0	0	0	0	0
05P	0	61	0	0	0	0	0
06P	0	30	0	0	0	0	0
07P	0	12	0	0	0	0	0
08P	0	16	0	0	0	0	0
09P	0	11	0	0	0	0	0
10P	0	2	0	0	0	0	0
11P	0	5	0	0	0	0	0
TOT	0	675	2	0	0	0	0

STATE OF CONNECTICUT
DEPARTMENT OF TRANSPORTATION
BUREAU OF POLICY AND PLANNING
PLANNING INVENTORY AND DATA

TRAFFIC RECORDER DATA

TOWN OF CANAAN	ROUTE 7							DIRECTION B
SW OF ROUTE 126	SUN	MON	TUE	WED	THU	FRI	SAT	
DAY	0	11/02/2009	11/03/2009	0	0	0	0	
DATE	0	11/02/2009	11/03/2009	0	0	0	0	
TYPE								
HOUR								
	2009 ADT = 2000		ACF = 0.96					

12A	0	0	3	0	0	0	0	
01A	0	0	0	0	0	0	0	
02A	0	0	1	0	0	0	0	
03A	0	0	4	0	0	0	0	
04A	0	0	2	0	0	0	0	
05A	0	25	0	0	0	0	0	
06A	0	97	0	0	0	0	0	
07A	0	160	0	0	0	0	0	
08A	0	138	0	0	0	0	0	
09A	0	134	0	0	0	0	0	
10A	0	117	0	0	0	0	0	
11A	0	152	0	0	0	0	0	
12P	0	149	0	0	0	0	0	
01P	0	138	0	0	0	0	0	
02P	0	166	0	0	0	0	0	
03P	0	195	0	0	0	0	0	
04P	0	181	0	0	0	0	0	
05P	0	143	0	0	0	0	0	
06P	0	98	0	0	0	0	0	
07P	0	32	0	0	0	0	0	
08P	0	35	0	0	0	0	0	
09P	0	39	0	0	0	0	0	
10P	0	17	0	0	0	0	0	
11P	0	15	0	0	0	0	0	
TOT	0	2031	10	0	0	0	0	

STATE OF CONNECTICUT
 DEPARTMENT OF TRANSPORTATION
 BUREAU OF POLICY AND PLANNING
 PLANNING INVENTORY AND DATA

TRAFFIC RECORDER DATA

TOWN OF CANAAN

ROUTE 126

DIRECTION B

NW OF US 7

DAY	SUN	MON	TUE	WED	THU	FRI	SAT
DATE	0	11/02/2009	11/03/2009	0	0	0	0
TYPE							
HOUR							

2009 ADT = 900

ACF = NA

12A	0	0	0	0	0	0	0
01A	0	0	0	0	0	0	0
02A	0	0	0	0	0	0	0
03A	0	0	1	0	0	0	0
04A	0	0	2	0	0	0	0
05A	0	18	0	0	0	0	0
06A	0	29	0	0	0	0	0
07A	0	53	0	0	0	0	0
08A	0	90	0	0	0	0	0
09A	0	51	0	0	0	0	0
10A	0	52	0	0	0	0	0
11A	0	66	0	0	0	0	0
12P	0	62	0	0	0	0	0
01P	0	63	0	0	0	0	0
02P	0	72	0	0	0	0	0
03P	0	87	0	0	0	0	0
04P	0	80	0	0	0	0	0
05P	0	69	0	0	0	0	0
06P	0	44	0	0	0	0	0
07P	0	23	0	0	0	0	0
08P	0	20	0	0	0	0	0
09P	0	11	0	0	0	0	0
10P	0	3	0	0	0	0	0
11P	0	6	0	0	0	0	0
TOT	0	899	3	0	0	0	0

STATE OF CONNECTICUT
 DEPARTMENT OF TRANSPORTATION
 BUREAU OF POLICY AND PLANNING
 PLANNING INVENTORY AND DATA

TRAFFIC RECORDER DATA

TOWN OF CANAAN	ROUTE 126							DIRECTION B
EAST OF SAND ROAD #1	SUN	MON	TUE	WED	THU	FRI	SAT	
DAY	0	11/02/2009	11/03/2009	0	0	0	0	
DATE								
TYPE								
HOUR								
	2009 ADT = 450		ACF = NA					

12A	0	0	1	0	0	0	0	
01A	0	0	0	0	0	0	0	
02A	0	0	0	0	0	0	0	
03A	0	0	0	0	0	0	0	
04A	0	0	0	0	0	0	0	
05A	0	9	8	0	0	0	0	
06A	0	18	0	0	0	0	0	
07A	0	37	0	0	0	0	0	
08A	0	44	0	0	0	0	0	
09A	0	19	0	0	0	0	0	
10A	0	31	0	0	0	0	0	
11A	0	35	0	0	0	0	0	
12P	0	32	0	0	0	0	0	
01P	0	22	0	0	0	0	0	
02P	0	31	0	0	0	0	0	
03P	0	46	0	0	0	0	0	
04P	0	33	0	0	0	0	0	
05P	0	30	0	0	0	0	0	
06P	0	18	0	0	0	0	0	
07P	0	7	0	0	0	0	0	
08P	0	11	0	0	0	0	0	
09P	0	7	0	0	0	0	0	
10P	0	1	0	0	0	0	0	
11P	0	4	0	0	0	0	0	
TOT	0	435	9	0	0	0	0	

STATE OF CONNECTICUT
DEPARTMENT OF TRANSPORTATION
BUREAU OF POLICY AND PLANNING
PLANNING INVENTORY AND DATA

TRAFFIC RECORDER DATA

TOWN OF CANAAN	ROUTE 812						DIRECTION B
(CHURCH HILL ROAD) WEST OF ROUTE 63	SUN	MON	TUE	WED	THU	FRI	SAT
DAY	0	11/02/2009	11/03/2009	11/04/2009	0	0	0
DATE							
TYPE							
HOUR							
	2009 ADT = 750	ACF = NA					

12A	0	0	2	2	0	0	0
01A	0	0	0	1	0	0	0
02A	0	0	0	0	0	0	0
03A	0	0	1	2	0	0	0
04A	0	2	3	1	0	0	0
05A	0	9	12	6	0	0	0
06A	0	27	36	0	0	0	0
07A	0	61	61	0	0	0	0
08A	0	55	69	0	0	0	0
09A	0	44	50	0	0	0	0
10A	0	51	65	0	0	0	0
11A	0	49	63	0	0	0	0
12P	0	43	72	0	0	0	0
01P	0	44	59	0	0	0	0
02P	0	53	80	0	0	0	0
03P	0	64	74	0	0	0	0
04P	0	48	60	0	0	0	0
05P	0	46	59	0	0	0	0
06P	0	28	47	0	0	0	0
07P	0	17	14	0	0	0	0
08P	0	9	11	0	0	0	0
09P	0	13	9	0	0	0	0
10P	0	8	7	0	0	0	0
11P	0	3	1	0	0	0	0
TOT	0	674	855	12	0	0	0

STATE OF CONNECTICUT
 DEPARTMENT OF TRANSPORTATION
 BUREAU OF POLICY AND PLANNING
 PLANNING INVENTORY AND DATA

TRAFFIC RECORDER DATA

TOWN OF CANAAN	ROUTE 126							DIRECTION B
NW OF SAND ROAD #2	SUN	MON	TUE	WED	THU	FRI	SAT	
DAY	0	11/02/2009	11/03/2009	0	0	0	0	
DATE	0	11/02/2009	11/03/2009	0	0	0	0	
TYPE								
HOUR								
	2009 ADT = 850		ACF = NA					

12A	0	0	1	0	0	0	0	
01A	0	0	0	0	0	0	0	
02A	0	0	0	0	0	0	0	
03A	0	0	0	0	0	0	0	
04A	0	0	3	0	0	0	0	
05A	0	0	12	0	0	0	0	
06A	0	37	0	0	0	0	0	
07A	0	74	0	0	0	0	0	
08A	0	73	0	0	0	0	0	
09A	0	47	0	0	0	0	0	
10A	0	51	0	0	0	0	0	
11A	0	58	0	0	0	0	0	
12P	0	61	0	0	0	0	0	
01P	0	46	0	0	0	0	0	
02P	0	92	0	0	0	0	0	
03P	0	92	0	0	0	0	0	
04P	0	63	0	0	0	0	0	
05P	0	52	0	0	0	0	0	
06P	0	38	0	0	0	0	0	
07P	0	18	0	0	0	0	0	
08P	0	27	0	0	0	0	0	
09P	0	10	0	0	0	0	0	
10P	0	6	0	0	0	0	0	
11P	0	4	0	0	0	0	0	
TOT	0	849	16	0	0	0	0	

STATE OF CONNECTICUT
 DEPARTMENT OF TRANSPORTATION
 BUREAU OF POLICY AND PLANNING
 PLANNING INVENTORY AND DATA

TRAFFIC RECORDER DATA

TOWN OF CANAAN	ROUTE 7							DIRECTION B
SOUTH OF JOHNSON ROAD	SUN	MON	TUE	WED	THU	FRI	SAT	
DAY	0	11/02/2009	11/03/2009	0	0	0	0	
DATE								
TYPE								
HOUR								
	2009 ADT = 2400		ACF = 0.96					

12A	0	0	9	0	0	0	0	
01A	0	0	1	0	0	0	0	
02A	0	0	1	0	0	0	0	
03A	0	0	5	0	0	0	0	
04A	0	0	10	0	0	0	0	
05A	0	20	0	0	0	0	0	
06A	0	109	0	0	0	0	0	
07A	0	229	0	0	0	0	0	
08A	0	178	0	0	0	0	0	
09A	0	152	0	0	0	0	0	
10A	0	140	0	0	0	0	0	
11A	0	170	0	0	0	0	0	
12P	0	166	0	0	0	0	0	
01P	0	158	0	0	0	0	0	
02P	0	208	0	0	0	0	0	
03P	0	232	0	0	0	0	0	
04P	0	215	0	0	0	0	0	
05P	0	192	0	0	0	0	0	
06P	0	132	0	0	0	0	0	
07P	0	49	0	0	0	0	0	
08P	0	48	0	0	0	0	0	
09P	0	44	0	0	0	0	0	
10P	0	17	0	0	0	0	0	
11P	0	16	0	0	0	0	0	
TOT	0	2475	26	0	0	0	0	

STATE OF CONNECTICUT
 DEPARTMENT OF TRANSPORTATION
 BUREAU OF POLICY AND PLANNING
 PLANNING INVENTORY AND DATA

TRAFFIC RECORDER DATA

TOWN OF CANAAN

ROUTE 63

DIRECTION B

NORTH OF SR 812 (CHURCH HILL ROAD)

DAY	SUN	MON	TUE	WED	THU	FRI	SAT
DATE	0	11/02/2009	11/03/2009	11/04/2009	0	0	0
TYPE							
HOUR							

2009 ADT = 1500 ACF = NA

12A	0	0	2	2	0	0	0
01A	0	0	1	4	0	0	0
02A	0	0	2	4	0	0	0
03A	0	0	6	5	0	0	0
04A	0	12	19	25	0	0	0
05A	0	22	20	29	0	0	0
06A	0	81	86	0	0	0	0
07A	0	118	154	0	0	0	0
08A	0	105	126	0	0	0	0
09A	0	88	89	0	0	0	0
10A	0	83	113	0	0	0	0
11A	0	100	102	0	0	0	0
12P	0	88	105	0	0	0	0
01P	0	71	97	0	0	0	0
02P	0	93	112	0	0	0	0
03P	0	118	130	0	0	0	0
04P	0	119	147	0	0	0	0
05P	0	100	97	0	0	0	0
06P	0	68	70	0	0	0	0
07P	0	36	36	0	0	0	0
08P	0	17	24	0	0	0	0
09P	0	15	31	0	0	0	0
10P	0	25	30	0	0	0	0
11P	0	23	17	0	0	0	0
TOT	0	1382	1616	69	0	0	0

STATE OF CONNECTICUT
 DEPARTMENT OF TRANSPORTATION
 BUREAU OF POLICY AND PLANNING
 PLANNING INVENTORY AND DATA

TRAFFIC RECORDER DATA

TOWN OF CANAAN	ROUTE							DIRECTION B
JOHNSON ROAD - SOUTH OF ROUTE 126	SUN	MON	TUE	WED	THU	FRI	SAT	
DAY								
DATE	0	11/02/2009	11/03/2009	0	0	0	0	
TYPE								
HOUR								
	2009 ADT = 700		ACF = NA					

12A	0	0	1	0	0	0	0	
01A	0	0	1	0	0	0	0	
02A	0	0	0	0	0	0	0	
03A	0	0	0	0	0	0	0	
04A	0	0	2	0	0	0	0	
05A	0	8	0	0	0	0	0	
06A	0	40	0	0	0	0	0	
07A	0	70	0	0	0	0	0	
08A	0	52	0	0	0	0	0	
09A	0	30	0	0	0	0	0	
10A	0	38	0	0	0	0	0	
11A	0	33	0	0	0	0	0	
12P	0	38	0	0	0	0	0	
01P	0	30	0	0	0	0	0	
02P	0	61	0	0	0	0	0	
03P	0	71	0	0	0	0	0	
04P	0	57	0	0	0	0	0	
05P	0	68	0	0	0	0	0	
06P	0	33	0	0	0	0	0	
07P	0	21	0	0	0	0	0	
08P	0	17	0	0	0	0	0	
09P	0	12	0	0	0	0	0	
10P	0	2	0	0	0	0	0	
11P	0	3	0	0	0	0	0	
TOT	0	684	4	0	0	0	0	

STATE OF CONNECTICUT
 DEPARTMENT OF TRANSPORTATION
 BUREAU OF POLICY AND PLANNING
 PLANNING INVENTORY AND DATA

TRAFFIC RECORDER DATA

TOWN OF CANAAN

ROUTE

DIRECTION B

SAND ROAD #1 - SOUTH OF ROUTE 126

DAY	SUN	MON	TUE	WED	THU	FRI	SAT
DATE	0	11/02/2009	11/03/2009	0	0	0	0
TYPE							
HOUR							

2009 ADT = 950

ACF = NA

12A	0	0	0	0	0	0	0
01A	0	0	0	0	0	0	0
02A	0	0	0	0	0	0	0
03A	0	0	0	0	0	0	0
04A	0	0	2	0	0	0	0
05A	0	9	5	0	0	0	0
06A	0	26	0	0	0	0	0
07A	0	108	0	0	0	0	0
08A	0	51	0	0	0	0	0
09A	0	48	0	0	0	0	0
10A	0	52	0	0	0	0	0
11A	0	45	0	0	0	0	0
12P	0	66	0	0	0	0	0
01P	0	48	0	0	0	0	0
02P	0	110	0	0	0	0	0
03P	0	103	0	0	0	0	0
04P	0	89	0	0	0	0	0
05P	0	80	0	0	0	0	0
06P	0	57	0	0	0	0	0
07P	0	19	0	0	0	0	0
08P	0	20	0	0	0	0	0
09P	0	14	0	0	0	0	0
10P	0	9	0	0	0	0	0
11P	0	6	0	0	0	0	0
TOT	0	960	7	0	0	0	0

STATE OF CONNECTICUT
DEPARTMENT OF TRANSPORTATION
BUREAU OF POLICY AND PLANNING
PLANNING INVENTORY AND DATA

TRAFFIC RECORDER DATA

TOWN OF CANAAN
SE OF SAND HILL #2
DAY
DATE
TYPE
HOUR

ROUTE 126

DIRECTION B

SUN	MON	TUE	WED	THU	FRI	SAT
0	11/02/2009	11/03/2009	0	0	0	0

2009 ADT = 1400 ACF = NA

12A	0	0	3	0	0	0	0
01A	0	0	0	0	0	0	0
02A	0	0	0	0	0	0	0
03A	0	0	0	0	0	0	0
04A	0	0	4	0	0	0	0
05A	0	0	15	0	0	0	0
06A	0	55	0	0	0	0	0
07A	0	130	0	0	0	0	0
08A	0	90	0	0	0	0	0
09A	0	73	0	0	0	0	0
10A	0	94	0	0	0	0	0
11A	0	87	0	0	0	0	0
12P	0	90	0	0	0	0	0
01P	0	78	0	0	0	0	0
02P	0	150	0	0	0	0	0
03P	0	156	0	0	0	0	0
04P	0	111	0	0	0	0	0
05P	0	98	0	0	0	0	0
06P	0	67	0	0	0	0	0
07P	0	35	0	0	0	0	0
08P	0	31	0	0	0	0	0
09P	0	27	0	0	0	0	0
10P	0	12	0	0	0	0	0
11P	0	8	0	0	0	0	0
TOT	0	1392	22	0	0	0	0

STATE OF CONNECTICUT
DEPARTMENT OF TRANSPORTATION
BUREAU OF POLICY AND PLANNING
PLANNING INVENTORY AND DATA

TRAFFIC RECORDER DATA

TOWN OF CANAAN	ROUTE 126							DIRECTION B
WEST OF ROUTE 63	SUN	MON	TUE	WED	THU	FRI	SAT	
DAY	0	0	11/03/2009	11/04/2009	11/05/2009	0	0	
DATE								
TYPE								
HOUR								
	2009 ADT = 1400		ACF = NA					

12A	0	0	0	0	5	0	0	
01A	0	0	0	5	3	0	0	
02A	0	0	0	0	0	0	0	
03A	0	0	0	0	1	0	0	
04A	0	0	0	5	2	0	0	
05A	0	0	23	15	0	0	0	
06A	0	0	81	76	0	0	0	
07A	0	0	114	122	0	0	0	
08A	0	0	98	80	0	0	0	
09A	0	0	87	82	0	0	0	
10A	0	0	95	67	0	0	0	
11A	0	0	95	69	0	0	0	
12P	0	0	95	71	0	0	0	
01P	0	0	92	91	0	0	0	
02P	0	0	125	132	0	0	0	
03P	0	0	135	121	0	0	0	
04P	0	0	129	138	0	0	0	
05P	0	0	107	139	0	0	0	
06P	0	0	67	69	0	0	0	
07P	0	0	38	28	0	0	0	
08P	0	0	30	20	0	0	0	
09P	0	0	13	29	0	0	0	
10P	0	0	2	10	0	0	0	
11P	0	0	5	10	0	0	0	
TOT	0	0	1431	1379	11	0	0	

STATE OF CONNECTICUT
DEPARTMENT OF TRANSPORTATION
BUREAU OF POLICY AND PLANNING
PLANNING INVENTORY AND DATA

TRAFFIC RECORDER DATA

TOWN OF CANAAN	ROUTE 7							DIRECTION B
NE OF ROUTE 126	SUN	MON	TUE	WED	THU	FRI	SAT	
DAY								
DATE	0	11/02/2009	11/03/2009	0	0	0	0	
TYPE								
HOUR								
	2009 ADT = 2100		ACF = 0.96					

12A	0	0	3	0	0	0	0	
01A	0	0	0	0	0	0	0	
02A	0	0	1	0	0	0	0	
03A	0	0	5	0	0	0	0	
04A	0	0	2	0	0	0	0	
05A	0	27	0	0	0	0	0	
06A	0	94	0	0	0	0	0	
07A	0	174	0	0	0	0	0	
08A	0	144	0	0	0	0	0	
09A	0	136	0	0	0	0	0	
10A	0	127	0	0	0	0	0	
11A	0	161	0	0	0	0	0	
12P	0	155	0	0	0	0	0	
01P	0	161	0	0	0	0	0	
02P	0	194	0	0	0	0	0	
03P	0	218	0	0	0	0	0	
04P	0	201	0	0	0	0	0	
05P	0	151	0	0	0	0	0	
06P	0	118	0	0	0	0	0	
07P	0	44	0	0	0	0	0	
08P	0	41	0	0	0	0	0	
09P	0	39	0	0	0	0	0	
10P	0	16	0	0	0	0	0	
11P	0	13	0	0	0	0	0	
TOT	0	2214	11	0	0	0	0	

STATE OF CONNECTICUT
DEPARTMENT OF TRANSPORTATION
BUREAU OF POLICY AND PLANNING
PLANNING INVENTORY AND DATA

TRAFFIC RECORDER DATA

TOWN OF CANAAN

ROUTE 7

DIRECTION B

SW OF ROUTE 63
DAY
DATE
TYPE
HOUR

SUN	MON	TUE	WED	THU	FRI	SAT
0	11/02/2009	11/03/2009	11/04/2009	0	0	0

2009 ADT = 1800 ACF = 0.96

12A	0	0	4	3	0	0	0
01A	0	0	0	2	0	0	0
02A	0	0	1	3	0	0	0
03A	0	0	5	6	0	0	0
04A	0	4	3	7	0	0	0
05A	0	24	21	28	0	0	0
06A	0	87	78	0	0	0	0
07A	0	138	156	0	0	0	0
08A	0	114	137	0	0	0	0
09A	0	123	103	0	0	0	0
10A	0	106	92	0	0	0	0
11A	0	122	129	0	0	0	0
12P	0	128	120	0	0	0	0
01P	0	139	143	0	0	0	0
02P	0	162	121	0	0	0	0
03P	0	190	171	0	0	0	0
04P	0	173	151	0	0	0	0
05P	0	139	150	0	0	0	0
06P	0	102	73	0	0	0	0
07P	0	37	56	0	0	0	0
08P	0	42	41	0	0	0	0
09P	0	29	33	0	0	0	0
10P	0	12	13	0	0	0	0
11P	0	11	10	0	0	0	0
TOT	0	1882	1811	49	0	0	0

STATE OF CONNECTICUT
DEPARTMENT OF TRANSPORTATION
BUREAU OF POLICY AND PLANNING
PLANNING INVENTORY AND DATA

TRAFFIC RECORDER DATA

TOWN OF CANAAN	ROUTE 7						DIRECTION E
WEST OF SR 812 (CHURCH HILL ROAD)	SUN	MON	TUE	WED	THU	FRI	SAT
DAY	0	11/02/2009	11/03/2009	11/04/2009	11/05/2009	0	0
DATE							
TYPE							
HOUR							
	2009 ADT = 1200		ACF = NA				

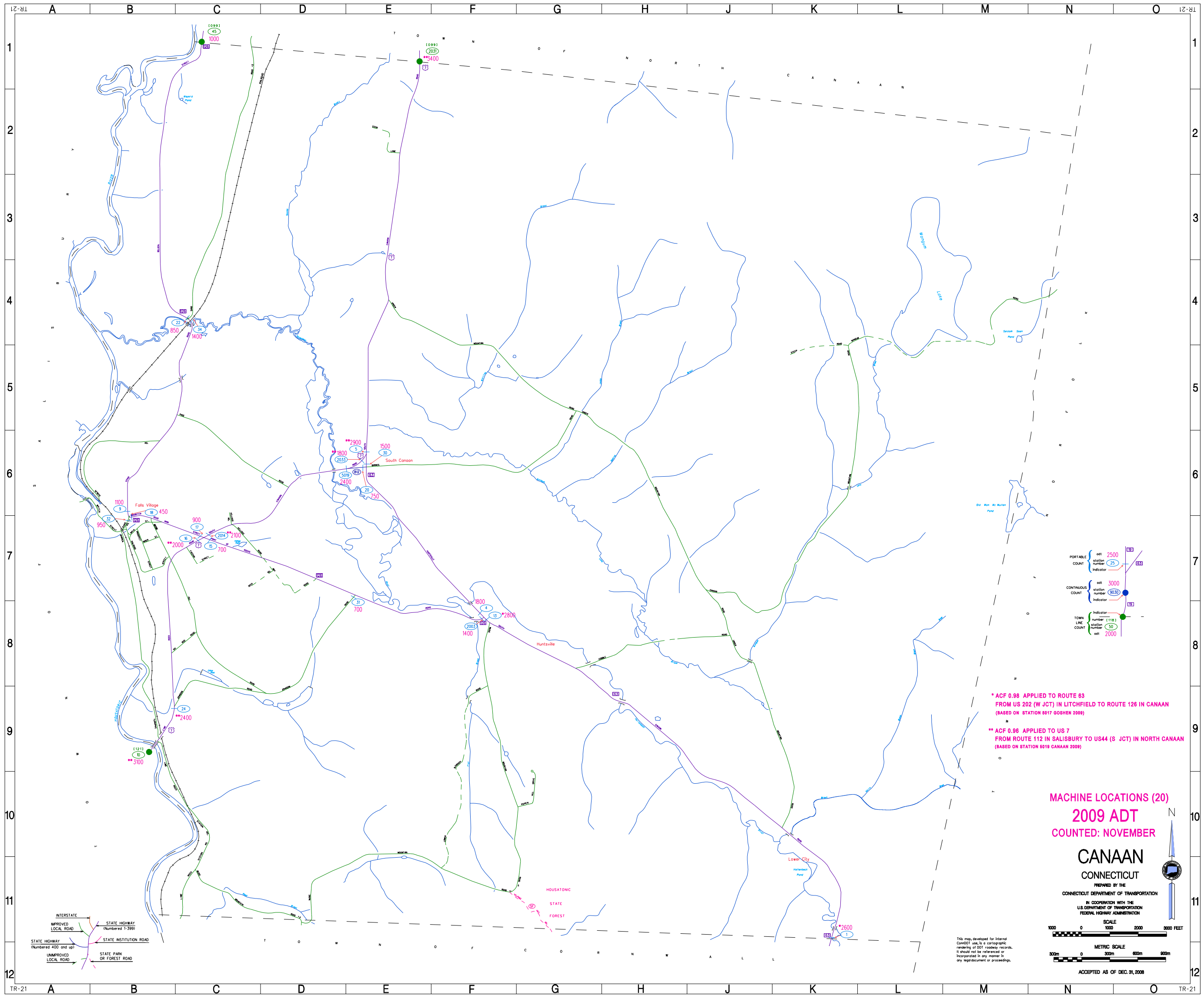
12A	0	0	2	1	2	0	0
01A	0	0	0	2	3	0	0
02A	0	0	1	1	2	0	0
03A	0	0	2	3	3	0	0
04A	0	5	4	4	2	0	0
05A	0	17	13	17	20	0	0
06A	0	45	41	51	0	0	0
07A	0	56	78	73	0	0	0
08A	0	59	81	75	0	0	0
09A	0	68	60	78	0	0	0
10A	0	61	84	77	0	0	0
11A	0	68	88	71	0	0	0
12P	0	69	87	94	0	0	0
01P	0	74	100	82	0	0	0
02P	0	92	109	108	0	0	0
03P	0	91	126	118	0	0	0
04P	0	94	119	119	0	0	0
05P	0	101	117	125	0	0	0
06P	0	58	50	58	0	0	0
07P	0	25	30	36	0	0	0
08P	0	25	20	20	0	0	0
09P	0	16	19	17	0	0	0
10P	0	10	15	14	0	0	0
11P	0	4	5	6	0	0	0
TOT	0	1038	1251	1250	32	0	0

STATE OF CONNECTICUT
DEPARTMENT OF TRANSPORTATION
BUREAU OF POLICY AND PLANNING
PLANNING INVENTORY AND DATA

TRAFFIC RECORDER DATA

TOWN OF CANAAN	ROUTE 7						DIRECTION W	
WEST OF SR 812 (CHURCH HILL ROAD)	SUN	MON	TUE	WED	THU	FRI	SAT	
DAY	0	11/02/2009	11/03/2009	11/04/2009	11/05/2009	0	0	
DATE								
TYPE								
HOUR								
	2009 ADT = 1200		ACF = NA					

12A	0	0	4	4	4	0	0	
01A	0	0	0	1	3	0	0	
02A	0	0	0	1	0	0	0	
03A	0	0	2	3	4	0	0	
04A	0	5	2	4	1	0	0	
05A	0	15	19	16	20	0	0	
06A	0	68	69	71	0	0	0	
07A	0	126	128	122	0	0	0	
08A	0	83	104	107	0	0	0	
09A	0	75	76	80	0	0	0	
10A	0	79	57	87	0	0	0	
11A	0	63	92	76	0	0	0	
12P	0	81	84	77	0	0	0	
01P	0	73	92	100	0	0	0	
02P	0	78	81	78	0	0	0	
03P	0	129	106	112	0	0	0	
04P	0	106	82	90	0	0	0	
05P	0	54	83	82	0	0	0	
06P	0	63	49	68	0	0	0	
07P	0	27	40	27	0	0	0	
08P	0	22	30	25	0	0	0	
09P	0	17	18	19	0	0	0	
10P	0	10	5	7	0	0	0	
11P	0	9	6	9	0	0	0	
TOT	0	1183	1229	1266	32	0	0	



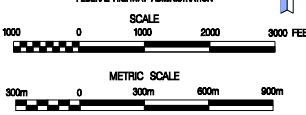
PORTABLE COUNT	odt station number indicator	2500 25 153
CONTINUOUS COUNT	odt station number indicator	3000 3030 153
TOWN LINE COUNT	Indicator number station number odt	1183 50 2000

* ACF 0.96 APPLIED TO ROUTE 63
FROM US 202 (W JCT) IN LITCHFIELD TO ROUTE 126 IN CANAAN
(BASED ON STATION 5017 GOBHEN 2009)

** ACF 0.96 APPLIED TO US 7
FROM ROUTE 112 IN SALISBURY TO US44 (S JCT) IN NORTH CANAAN
(BASED ON STATION 5019 CANAAN 2009)

MACHINE LOCATIONS (20)
2009 ADT
COUNTED: NOVEMBER

CANAAN
CONNECTICUT
PREPARED BY THE
CONNECTICUT DEPARTMENT OF TRANSPORTATION
IN COOPERATION WITH THE
U.S. DEPARTMENT OF TRANSPORTATION
FEDERAL HIGHWAY ADMINISTRATION



This map, developed for internal
ComDOT use, is a cartographic
rendering of DOT roadway records.
It should not be referenced or
incorporated in any manner in
any legal document or proceedings.

ACCEPTED AS OF DEC. 31, 2008

INTERSTATE	STATE HIGHWAY (Numbered 1-399)
IMPROVED LOCAL ROAD	STATE INSTITUTION ROAD
STATE HIGHWAY (Numbered 400 and up)	STATE PARK OR FOREST ROAD
UNIMPROVED LOCAL ROAD	

STATE OF CONNECTICUT
DEPARTMENT OF TRANSPORTATION
BUREAU OF POLICY AND PLANNING
PLANNING INVENTORY AND DATA

TRAFFIC RECORDER DATA

TOWN OF NORTH CANAAN	ROUTE 7							DIRECTION N
AT CANAAN TOWN LINE	SUN	MON	TUE	WED	THU	FRI	SAT	
DAY	0	10/01/2012	10/02/2012	10/03/2012	0	0	0	
DATE								
TYPE								
HOUR								
	2012 ADT = 1800		ACF = 0.96					

12A	0	4	2	6	0	0	0	
01A	0	3	4	0	0	0	0	
02A	0	2	2	0	0	0	0	
03A	0	5	4	0	0	0	0	
04A	0	12	11	0	0	0	0	
05A	0	40	36	0	0	0	0	
06A	0	97	110	0	0	0	0	
07A	0	144	142	0	0	0	0	
08A	0	117	158	0	0	0	0	
09A	0	175	131	0	0	0	0	
10A	0	103	113	0	0	0	0	
11A	0	124	116	0	0	0	0	
12P	0	121	159	0	0	0	0	
01P	0	119	147	0	0	0	0	
02P	0	162	159	0	0	0	0	
03P	0	146	146	0	0	0	0	
04P	0	167	120	0	0	0	0	
05P	0	122	101	0	0	0	0	
06P	0	102	84	0	0	0	0	
07P	0	61	32	0	0	0	0	
08P	0	40	31	0	0	0	0	
09P	0	30	25	0	0	0	0	
10P	0	28	32	0	0	0	0	
11P	0	7	7	0	0	0	0	
TOT	0	1931	1872	6	0	0	0	

STATE OF CONNECTICUT
DEPARTMENT OF TRANSPORTATION
BUREAU OF POLICY AND PLANNING
PLANNING INVENTORY AND DATA

TRAFFIC RECORDER DATA

TOWN OF NORTH CANAAN	ROUTE 7							DIRECTION S
AT CANAAN TOWN LINE	SUN	MON	TUE	WED	THU	FRI	SAT	
DAY	0	10/01/2012	10/02/2012	10/03/2012	0	0	0	
DATE								
TYPE								
HOUR								
	2012 ADT = 1700		ACF = 0.96					

12A	0	5	2	5	0	0	0	
01A	0	3	6	5	0	0	0	
02A	0	6	1	1	0	0	0	
03A	0	5	1	0	0	0	0	
04A	0	9	10	0	0	0	0	
05A	0	34	25	0	0	0	0	
06A	0	84	89	0	0	0	0	
07A	0	168	150	0	0	0	0	
08A	0	122	152	0	0	0	0	
09A	0	100	98	0	0	0	0	
10A	0	101	113	0	0	0	0	
11A	0	110	108	0	0	0	0	
12P	0	82	105	0	0	0	0	
01P	0	138	123	0	0	0	0	
02P	0	135	109	0	0	0	0	
03P	0	176	148	0	0	0	0	
04P	0	148	174	0	0	0	0	
05P	0	161	137	0	0	0	0	
06P	0	124	71	0	0	0	0	
07P	0	65	70	0	0	0	0	
08P	0	43	44	0	0	0	0	
09P	0	25	30	0	0	0	0	
10P	0	10	13	0	0	0	0	
11P	0	19	27	0	0	0	0	
TOT	0	1873	1806	11	0	0	0	

STATE OF CONNECTICUT
DEPARTMENT OF TRANSPORTATION
BUREAU OF POLICY AND PLANNING
PLANNING INVENTORY AND DATA

TRAFFIC RECORDER DATA

TOWN OF NORTH CANAAN	ROUTE 126							DIRECTION N
AT CANAAN TOWN LINE	SUN	MON	TUE	WED	THU	FRI	SAT	
DAY	0	10/15/2012	10/16/2012	10/17/2012	0	0	0	
DATE								
TYPE								
HOUR								
	2012 ADT = 400		ACF = NA					

12A	0	0	1	1	0	0	0	
01A	0	0	0	1	0	0	0	
02A	0	1	1	0	0	0	0	
03A	0	0	0	0	0	0	0	
04A	0	1	1	0	0	0	0	
05A	0	9	7	0	0	0	0	
06A	0	12	17	0	0	0	0	
07A	0	41	45	0	0	0	0	
08A	0	29	40	0	0	0	0	
09A	0	21	21	0	0	0	0	
10A	0	18	27	0	0	0	0	
11A	0	19	20	0	0	0	0	
12P	0	30	32	0	0	0	0	
01P	0	24	25	0	0	0	0	
02P	0	25	44	0	0	0	0	
03P	0	29	27	0	0	0	0	
04P	0	24	47	0	0	0	0	
05P	0	43	36	0	0	0	0	
06P	0	20	29	0	0	0	0	
07P	0	16	17	0	0	0	0	
08P	0	14	12	0	0	0	0	
09P	0	8	11	0	0	0	0	
10P	0	4	4	0	0	0	0	
11P	0	2	3	0	0	0	0	
TOT	0	390	467	2	0	0	0	

STATE OF CONNECTICUT
DEPARTMENT OF TRANSPORTATION
BUREAU OF POLICY AND PLANNING
PLANNING INVENTORY AND DATA

TRAFFIC RECORDER DATA

TOWN OF NORTH CANAAN	ROUTE 126							DIRECTION S
AT CANAAN TOWN LINE	SUN	MON	TUE	WED	THU	FRI	SAT	
DAY	0	10/15/2012	10/16/2012	10/17/2012	0	0	0	
DATE								
TYPE								
HOUR								
	2012 ADT = 450		ACF = NA					

12A	0	0	1	1	0	0	0	
01A	0	0	1	2	0	0	0	
02A	0	2	2	0	0	0	0	
03A	0	2	3	2	0	0	0	
04A	0	2	3	0	0	0	0	
05A	0	4	1	0	0	0	0	
06A	0	15	14	0	0	0	0	
07A	0	27	30	0	0	0	0	
08A	0	29	27	0	0	0	0	
09A	0	24	13	0	0	0	0	
10A	0	21	29	0	0	0	0	
11A	0	22	35	0	0	0	0	
12P	0	26	25	0	0	0	0	
01P	0	30	29	0	0	0	0	
02P	0	36	54	0	0	0	0	
03P	0	46	70	0	0	0	0	
04P	0	36	45	0	0	0	0	
05P	0	41	36	0	0	0	0	
06P	0	23	31	0	0	0	0	
07P	0	15	15	0	0	0	0	
08P	0	9	18	0	0	0	0	
09P	0	3	4	0	0	0	0	
10P	0	5	2	0	0	0	0	
11P	0	1	2	0	0	0	0	
TOT	0	419	490	5	0	0	0	

STATE OF CONNECTICUT
 DEPARTMENT OF TRANSPORTATION
 BUREAU OF POLICY AND PLANNING
 PLANNING INVENTORY AND DATA

TRAFFIC RECORDER DATA

TOWN OF NORTH CANAAN	ROUTE 126							DIRECTION B
AT CANAAN TOWN LINE	SUN	MON	TUE	WED	THU	FRI	SAT	
DAY	0	10/05/2009	10/06/2009	0	0	0	0	
DATE								
TYPE								
HOUR								
	2009 ADT = 1000		ACF = NA					

12A	0	0	2	0	0	0	0	
01A	0	0	3	0	0	0	0	
02A	0	0	0	0	0	0	0	
03A	0	0	1	0	0	0	0	
04A	0	0	1	0	0	0	0	
05A	0	16	0	0	0	0	0	
06A	0	48	0	0	0	0	0	
07A	0	87	0	0	0	0	0	
08A	0	73	0	0	0	0	0	
09A	0	63	0	0	0	0	0	
10A	0	71	0	0	0	0	0	
11A	0	66	0	0	0	0	0	
12P	0	72	0	0	0	0	0	
01P	0	83	0	0	0	0	0	
02P	0	110	0	0	0	0	0	
03P	0	105	0	0	0	0	0	
04P	0	62	0	0	0	0	0	
05P	0	81	0	0	0	0	0	
06P	0	40	0	0	0	0	0	
07P	0	37	0	0	0	0	0	
08P	0	23	0	0	0	0	0	
09P	0	21	0	0	0	0	0	
10P	0	5	0	0	0	0	0	
11P	0	2	0	0	0	0	0	
TOT	0	1065	7	0	0	0	0	

STATE OF CONNECTICUT
DEPARTMENT OF TRANSPORTATION
BUREAU OF POLICY AND PLANNING
PLANNING INVENTORY AND DATA

TRAFFIC RECORDER DATA

TOWN OF NORTH CANAAN	ROUTE 7							DIRECTION B
AT CANAAN TOWN LINE	SUN	MON	TUE	WED	THU	FRI	SAT	
DAY	0	0	09/22/2009	09/23/2009	0	0	0	
DATE								
TYPE								
HOUR								
	2009 ADT = 3400		ACF = 0.96					

12A	0	0	0	5	0	0	0	
01A	0	0	0	9	0	0	0	
02A	0	0	0	0	0	0	0	
03A	0	0	0	7	0	0	0	
04A	0	0	0	21	0	0	0	
05A	0	0	44	40	0	0	0	
06A	0	0	197	0	0	0	0	
07A	0	0	312	0	0	0	0	
08A	0	0	230	0	0	0	0	
09A	0	0	225	0	0	0	0	
10A	0	0	210	0	0	0	0	
11A	0	0	223	0	0	0	0	
12P	0	0	265	0	0	0	0	
01P	0	0	218	0	0	0	0	
02P	0	0	277	0	0	0	0	
03P	0	0	322	0	0	0	0	
04P	0	0	361	0	0	0	0	
05P	0	0	292	0	0	0	0	
06P	0	0	223	0	0	0	0	
07P	0	0	133	0	0	0	0	
08P	0	0	77	0	0	0	0	
09P	0	0	52	0	0	0	0	
10P	0	0	44	0	0	0	0	
11P	0	0	35	0	0	0	0	
TOT	0	0	3740	82	0	0	0	

STATE OF CONNECTICUT
DEPARTMENT OF TRANSPORTATION
BUREAU OF POLICY AND PLANNING
PLANNING INVENTORY AND DATA

TRAFFIC RECORDER DATA

TOWN OF SALISBURY

ROUTE 7

DIRECTION B

NE OF ROUTE 112

DAY	SUN	MON	TUE	WED	THU	FRI	SAT
DATE	0	0	0	12/05/2012	12/06/2012	0	0
TYPE							
HOUR							

2012 ADT = 3300

ACF = 0.96

12A	0	0	0	0	5	0	0
01A	0	0	0	0	3	0	0
02A	0	0	0	4	0	0	0
03A	0	0	0	7	0	0	0
04A	0	0	0	9	0	0	0
05A	0	0	0	48	0	0	0
06A	0	0	0	137	0	0	0
07A	0	0	0	338	0	0	0
08A	0	0	0	246	0	0	0
09A	0	0	0	198	0	0	0
10A	0	0	0	190	0	0	0
11A	0	0	0	200	0	0	0
12P	0	0	0	212	0	0	0
01P	0	0	0	215	0	0	0
02P	0	0	0	284	0	0	0
03P	0	0	0	309	0	0	0
04P	0	0	0	314	0	0	0
05P	0	0	0	232	0	0	0
06P	0	0	0	150	0	0	0
07P	0	0	0	136	0	0	0
08P	0	0	0	102	0	0	0
09P	0	0	0	95	0	0	0
10P	0	0	0	37	0	0	0
11P	0	0	0	17	0	0	0
TOT	0	0	0	3480	8	0	0

STATE OF CONNECTICUT
 DEPARTMENT OF TRANSPORTATION
 BUREAU OF POLICY AND PLANNING
 PLANNING INVENTORY AND DATA

TRAFFIC RECORDER DATA

TOWN OF SALISBURY

ROUTE 7

DIRECTION B

NE OF ROUTE 112

DAY	SUN	MON	TUE	WED	THU	FRI	SAT
DATE	0	0	10/06/2009	10/07/2009	0	0	0
TYPE							
HOUR							

2009 ADT = 3100

ACF = 0.96

12A	0	0	0	11	0	0	0
01A	0	0	0	3	0	0	0
02A	0	0	0	2	0	0	0
03A	0	0	0	5	0	0	0
04A	0	0	0	10	0	0	0
05A	0	0	29	0	0	0	0
06A	0	0	135	0	0	0	0
07A	0	0	313	0	0	0	0
08A	0	0	219	0	0	0	0
09A	0	0	192	0	0	0	0
10A	0	0	184	0	0	0	0
11A	0	0	218	0	0	0	0
12P	0	0	209	0	0	0	0
01P	0	0	200	0	0	0	0
02P	0	0	293	0	0	0	0
03P	0	0	273	0	0	0	0
04P	0	0	286	0	0	0	0
05P	0	0	295	0	0	0	0
06P	0	0	181	0	0	0	0
07P	0	0	87	0	0	0	0
08P	0	0	79	0	0	0	0
09P	0	0	45	0	0	0	0
10P	0	0	41	0	0	0	0
11P	0	0	18	0	0	0	0
TOT	0	0	3297	31	0	0	0