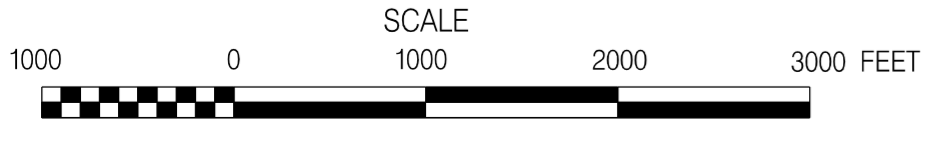


MACHINE LOCATIONS (11)
 2014 ADT
 COUNTED: NOVEMBER

BRIDGEWATER

CONNECTICUT

PREPARED BY THE
 CONNECTICUT DEPARTMENT OF TRANSPORTATION
 IN COOPERATION WITH THE
 U.S. DEPARTMENT OF TRANSPORTATION
 FEDERAL HIGHWAY ADMINISTRATION



* ACF 0.99 APPLIED TO ROUTE 67
 FROM ROUTE 133 IN BRIDGEWATER TO BOTSFORD HILL RD IN ROXBURY
 (BASED ON STATION 5006 BRIDGEWATER 2011)

** ACF 1.00 APPLIED TO ROUTE 133
 FROM ROUTE 25 IN BROOKFIELD TO ROUTE 67 IN BRIDGEWATER
 (BASED ON STATION 5013 BRIDGEWATER 2011)

This map, developed for internal ComDOT use, is a cartographic rendering of DOT roadway records. It should not be referenced or incorporated in any manner in any legal document or proceedings.

ACCEPTED AS OF DEC. 31, 2013

STATE OF CONNECTICUT
 DEPARTMENT OF TRANSPORTATION
 BUREAU OF POLICY AND PLANNING
 PLANNING INVENTORY AND DATA

TRAFFIC RECORDER DATA

TOWN OF BRIDGEWATER	ROUTE 133							DIRECTION B
SOUTH OF SR 867(CLAPBOARD ROAD)	SUN	MON	TUE	WED	THU	FRI	SAT	
DAY	11/09/2014	11/10/2014	11/11/2014	0	0	0	0	
DATE								
TYPE								
HOUR								
	2014 ADT = 2800		ACF = 0.99					

12A	0	2	8	0	0	0	0	
01A	0	3	5	0	0	0	0	
02A	0	5	0	0	0	0	0	
03A	0	10	9	0	0	0	0	
04A	0	13	7	0	0	0	0	
05A	0	55	47	0	0	0	0	
06A	0	187	156	0	0	0	0	
07A	0	323	273	0	0	0	0	
08A	0	257	261	0	0	0	0	
09A	0	174	152	0	0	0	0	
10A	0	152	167	0	0	0	0	
11A	0	160	166	0	0	0	0	
12P	0	175	193	0	0	0	0	
01P	0	184	182	0	0	0	0	
02P	0	185	176	0	0	0	0	
03P	0	195	184	0	0	0	0	
04P	0	242	250	0	0	0	0	
05P	0	242	235	0	0	0	0	
06P	0	152	130	0	0	0	0	
07P	0	74	83	0	0	0	0	
08P	0	59	45	0	0	0	0	
09P	0	44	37	0	0	0	0	
10P	20	24	21	0	0	0	0	
11P	12	10	16	0	0	0	0	
TOT	32	2927	2803	0	0	0	0	

STATE OF CONNECTICUT
DEPARTMENT OF TRANSPORTATION
BUREAU OF POLICY AND PLANNING
PLANNING INVENTORY AND DATA

TRAFFIC RECORDER DATA

TOWN OF BRIDGEWATER		ROUTE 133						DIRECTION B
NW OF WEWAKA BROOK ROAD		SUN	MON	TUE	WED	THU	FRI	SAT
DAY	DATE	0	11/10/2014	11/11/2014	0	0	0	0
TYPE	HOUR	2014 ADT = 2800		ACF = 0.99		*****		
12A		0	3	14	0	0	0	0
01A		0	3	5	0	0	0	0
02A		0	2	1	0	0	0	0
03A		0	4	4	0	0	0	0
04A		0	10	7	0	0	0	0
05A		0	49	45	0	0	0	0
06A		0	181	142	0	0	0	0
07A		0	312	262	0	0	0	0
08A		0	256	249	0	0	0	0
09A		0	145	146	0	0	0	0
10A		0	110	145	0	0	0	0
11A		0	125	145	0	0	0	0
12P		0	136	183	0	0	0	0
01P		0	149	162	0	0	0	0
02P		0	166	163	0	0	0	0
03P		0	210	193	0	0	0	0
04P		0	284	276	0	0	0	0
05P		0	280	278	0	0	0	0
06P		0	170	167	0	0	0	0
07P		0	89	103	0	0	0	0
08P		0	66	62	0	0	0	0
09P		0	47	57	0	0	0	0
10P		0	32	26	0	0	0	0
11P		0	9	15	0	0	0	0
TOT		0	2838	2850	0	0	0	0

STATE OF CONNECTICUT
DEPARTMENT OF TRANSPORTATION
BUREAU OF POLICY AND PLANNING
PLANNING INVENTORY AND DATA

TRAFFIC RECORDER DATA

TOWN OF BRIDGEWATER		ROUTE 867						DIRECTION B
(CLAPBOARD RD) - WEST OF HUT HILL ROAD		SUN	MON	TUE	WED	THU	FRI	SAT
DAY	DATE	11/09/2014	11/10/2014	11/11/2014	0	0	0	0
TYPE	HOUR	2014 ADT = 2000		ACF = NA				

12A		0	3	4	0	0	0	0
01A		0	2	2	0	0	0	0
02A		0	4	1	0	0	0	0
03A		0	10	6	0	0	0	0
04A		0	4	7	0	0	0	0
05A		0	35	26	0	0	0	0
06A		0	98	80	0	0	0	0
07A		0	165	150	0	0	0	0
08A		0	137	148	0	0	0	0
09A		0	124	130	0	0	0	0
10A		0	116	150	0	0	0	0
11A		0	130	137	0	0	0	0
12P		0	151	151	0	0	0	0
01P		0	131	140	0	0	0	0
02P		0	122	143	0	0	0	0
03P		0	151	162	0	0	0	0
04P		0	192	189	0	0	0	0
05P		0	153	180	0	0	0	0
06P		0	114	115	0	0	0	0
07P		0	66	66	0	0	0	0
08P		0	46	54	0	0	0	0
09P		0	42	36	0	0	0	0
10P		17	25	12	0	0	0	0
11P		3	14	6	0	0	0	0
TOT		20	2035	2095	0	0	0	0

STATE OF CONNECTICUT
 DEPARTMENT OF TRANSPORTATION
 BUREAU OF POLICY AND PLANNING
 PLANNING INVENTORY AND DATA

TRAFFIC RECORDER DATA

TOWN OF BRIDGEWATER		ROUTE 133						DIRECTION B
SOUTH OF NORTROP STREET		SUN	MON	TUE	WED	THU	FRI	SAT
DAY	DATE	11/09/2014	11/10/2014	11/11/2014	0	0	0	0
TYPE	HOUR	2014 ADT = 4000		ACF = 0.99		*****		
	12A	0	3	15	0	0	0	0
	01A	0	5	5	0	0	0	0
	02A	0	3	2	0	0	0	0
	03A	0	6	4	0	0	0	0
	04A	0	17	16	0	0	0	0
	05A	0	71	61	0	0	0	0
	06A	0	236	184	0	0	0	0
	07A	0	423	363	0	0	0	0
	08A	0	388	363	0	0	0	0
	09A	0	209	224	0	0	0	0
	10A	0	183	215	0	0	0	0
	11A	0	193	235	0	0	0	0
	12P	0	214	273	0	0	0	0
	01P	0	212	238	0	0	0	0
	02P	0	250	243	0	0	0	0
	03P	0	319	297	0	0	0	0
	04P	0	397	396	0	0	0	0
	05P	0	402	387	0	0	0	0
	06P	0	224	243	0	0	0	0
	07P	0	146	146	0	0	0	0
	08P	0	94	104	0	0	0	0
	09P	46	68	76	0	0	0	0
	10P	30	37	37	0	0	0	0
	11P	13	14	29	0	0	0	0
	TOT	89	4114	4156	0	0	0	0

STATE OF CONNECTICUT
DEPARTMENT OF TRANSPORTATION
BUREAU OF POLICY AND PLANNING
PLANNING INVENTORY AND DATA

TRAFFIC RECORDER DATA

TOWN OF BRIDGEWATER

ROUTE 133

DIRECTION B

SOUTH OF ROUTE 67 EB CONNECTOR

DAY	SUN	MON	TUE	WED	THU	FRI	SAT
DATE	0	11/10/2014	11/11/2014	11/12/2014	0	0	0
TYPE							
HOUR							

2014 ADT = 2600 ACF = 0.99

12A	0	16	9	17	0	0	0
01A	0	2	7	2	0	0	0
02A	0	5	3	0	0	0	0
03A	0	3	1	0	0	0	0
04A	0	10	3	0	0	0	0
05A	0	7	6	0	0	0	0
06A	0	32	25	0	0	0	0
07A	0	141	126	0	0	0	0
08A	0	264	217	0	0	0	0
09A	0	209	232	0	0	0	0
10A	0	152	176	0	0	0	0
11A	0	136	142	0	0	0	0
12P	0	135	163	0	0	0	0
01P	0	156	179	0	0	0	0
02P	0	153	182	0	0	0	0
03P	0	148	176	0	0	0	0
04P	0	192	185	0	0	0	0
05P	0	227	213	0	0	0	0
06P	0	226	247	0	0	0	0
07P	0	152	145	0	0	0	0
08P	0	75	90	0	0	0	0
09P	0	63	57	0	0	0	0
10P	0	46	37	0	0	0	0
11P	0	26	21	0	0	0	0
TOT	0	2576	2642	19	0	0	0

STATE OF CONNECTICUT
DEPARTMENT OF TRANSPORTATION
BUREAU OF POLICY AND PLANNING
PLANNING INVENTORY AND DATA

TRAFFIC RECORDER DATA

TOWN OF BRIDGEWATER	ROUTE 867							DIRECTION N
(CLAPBOARD ROAD)-SW OF ROUTE 67	SUN	MON	TUE	WED	THU	FRI	SAT	
DAY	11/09/2014	11/10/2014	11/11/2014	0	0	0	0	
DATE								
TYPE								
HOUR								
	2014 ADT = 550		ACF = NA					

12A	0	1	2	0	0	0	0	
01A	0	0	0	0	0	0	0	
02A	0	0	0	0	0	0	0	
03A	0	2	1	0	0	0	0	
04A	0	0	0	0	0	0	0	
05A	0	3	4	0	0	0	0	
06A	0	21	15	0	0	0	0	
07A	0	44	45	0	0	0	0	
08A	0	35	41	0	0	0	0	
09A	0	35	30	0	0	0	0	
10A	0	23	44	0	0	0	0	
11A	0	38	26	0	0	0	0	
12P	0	31	53	0	0	0	0	
01P	0	35	32	0	0	0	0	
02P	0	36	32	0	0	0	0	
03P	0	45	51	0	0	0	0	
04P	0	62	60	0	0	0	0	
05P	0	58	52	0	0	0	0	
06P	0	42	46	0	0	0	0	
07P	0	20	20	0	0	0	0	
08P	0	18	21	0	0	0	0	
09P	0	11	13	0	0	0	0	
10P	7	5	5	0	0	0	0	
11P	2	6	0	0	0	0	0	
TOT	9	571	593	0	0	0	0	

STATE OF CONNECTICUT
 DEPARTMENT OF TRANSPORTATION
 BUREAU OF POLICY AND PLANNING
 PLANNING INVENTORY AND DATA

TRAFFIC RECORDER DATA

TOWN OF BRIDGEWATER	ROUTE 867							DIRECTION S
(CLAPBOARD ROAD)-SW OF ROUTE 67	SUN	MON	TUE	WED	THU	FRI	SAT	
DAY	11/09/2014	11/10/2014	11/11/2014	0	0	0	0	
DATE								
TYPE								
HOUR								
	2014 ADT = 550	ACF = NA						

12A	0	1	1	0	0	0	0	
01A	0	0	1	0	0	0	0	
02A	0	1	0	0	0	0	0	
03A	0	1	2	0	0	0	0	
04A	0	2	2	0	0	0	0	
05A	0	15	10	0	0	0	0	
06A	0	39	37	0	0	0	0	
07A	0	66	62	0	0	0	0	
08A	0	58	50	0	0	0	0	
09A	0	33	27	0	0	0	0	
10A	0	27	45	0	0	0	0	
11A	0	27	34	0	0	0	0	
12P	0	38	47	0	0	0	0	
01P	0	39	36	0	0	0	0	
02P	0	23	37	0	0	0	0	
03P	0	38	33	0	0	0	0	
04P	0	53	48	0	0	0	0	
05P	0	37	50	0	0	0	0	
06P	0	16	16	0	0	0	0	
07P	0	5	17	0	0	0	0	
08P	0	8	10	0	0	0	0	
09P	0	9	6	0	0	0	0	
10P	5	9	6	0	0	0	0	
11P	1	3	3	0	0	0	0	
TOT	6	548	580	0	0	0	0	

STATE OF CONNECTICUT
DEPARTMENT OF TRANSPORTATION
BUREAU OF POLICY AND PLANNING
PLANNING INVENTORY AND DATA

TRAFFIC RECORDER DATA

TOWN OF BRIDGEWATER	ROUTE 67							DIRECTION E
EAST OF SR 867 (CLAPBOARD ROAD)	SUN	MON	TUE	WED	THU	FRI	SAT	
DAY	11/09/2014	11/10/2014	11/11/2014	0	0	0	0	
DATE								
TYPE								
HOUR								
	2014 ADT = 2800		ACF = 0.99					

12A	0	2	6	0	0	0	0	
01A	0	3	4	0	0	0	0	
02A	0	3	2	0	0	0	0	
03A	0	9	4	0	0	0	0	
04A	0	10	8	0	0	0	0	
05A	0	64	48	0	0	0	0	
06A	0	153	128	0	0	0	0	
07A	0	218	196	0	0	0	0	
08A	0	199	190	0	0	0	0	
09A	0	151	148	0	0	0	0	
10A	0	126	170	0	0	0	0	
11A	0	171	182	0	0	0	0	
12P	0	143	211	0	0	0	0	
01P	0	162	188	0	0	0	0	
02P	0	167	195	0	0	0	0	
03P	0	246	234	0	0	0	0	
04P	0	305	280	0	0	0	0	
05P	0	300	286	0	0	0	0	
06P	0	155	169	0	0	0	0	
07P	0	95	120	0	0	0	0	
08P	0	74	75	0	0	0	0	
09P	0	51	50	0	0	0	0	
10P	22	31	28	0	0	0	0	
11P	10	26	18	0	0	0	0	
TOT	32	2864	2940	0	0	0	0	

STATE OF CONNECTICUT
DEPARTMENT OF TRANSPORTATION
BUREAU OF POLICY AND PLANNING
PLANNING INVENTORY AND DATA

TRAFFIC RECORDER DATA

TOWN OF BRIDGEWATER	ROUTE 67							DIRECTION W
EAST OF SR 867 (CLAPBOARD ROAD)	SUN	MON	TUE	WED	THU	FRI	SAT	
DAY	11/09/2014	11/10/2014	11/11/2014	0	0	0	0	
DATE								
TYPE								
HOUR								
	2014 ADT = 2700		ACF = 0.99					

12A	0	2	5	0	0	0	0	
01A	0	2	5	0	0	0	0	
02A	0	3	2	0	0	0	0	
03A	0	2	7	0	0	0	0	
04A	0	11	10	0	0	0	0	
05A	0	46	30	0	0	0	0	
06A	0	162	144	0	0	0	0	
07A	0	268	212	0	0	0	0	
08A	0	276	228	0	0	0	0	
09A	0	173	181	0	0	0	0	
10A	0	138	182	0	0	0	0	
11A	0	139	153	0	0	0	0	
12P	0	170	163	0	0	0	0	
01P	0	138	145	0	0	0	0	
02P	0	169	169	0	0	0	0	
03P	0	216	192	0	0	0	0	
04P	0	234	212	0	0	0	0	
05P	0	212	223	0	0	0	0	
06P	0	135	141	0	0	0	0	
07P	0	92	82	0	0	0	0	
08P	0	61	70	0	0	0	0	
09P	0	63	58	0	0	0	0	
10P	33	47	43	0	0	0	0	
11P	20	11	11	0	0	0	0	
TOT	53	2770	2668	0	0	0	0	

STATE OF CONNECTICUT
DEPARTMENT OF TRANSPORTATION
BUREAU OF POLICY AND PLANNING
PLANNING INVENTORY AND DATA

TRAFFIC RECORDER DATA

TOWN OF BRIDGEWATER		ROUTE 867						DIRECTION E
(CLAPBOARD ROAD) - WEST OF KEELER ROAD		SUN	MON	TUE	WED	THU	FRI	SAT
DAY	DATE	11/09/2014	11/10/2014	11/11/2014	0	0	0	0
TYPE	HOUR	2014 ADT = 700		ACF = NA				

12A		0	1	2	0	0	0	0
01A		0	0	1	0	0	0	0
02A		0	1	1	0	0	0	0
03A		0	3	1	0	0	0	0
04A		0	1	2	0	0	0	0
05A		0	2	2	0	0	0	0
06A		0	16	8	0	0	0	0
07A		0	39	42	0	0	0	0
08A		0	29	35	0	0	0	0
09A		0	37	40	0	0	0	0
10A		0	33	53	0	0	0	0
11A		0	43	41	0	0	0	0
12P		0	43	62	0	0	0	0
01P		0	52	46	0	0	0	0
02P		0	45	51	0	0	0	0
03P		0	59	71	0	0	0	0
04P		0	77	84	0	0	0	0
05P		0	82	72	0	0	0	0
06P		0	56	59	0	0	0	0
07P		0	38	27	0	0	0	0
08P		0	24	27	0	0	0	0
09P		0	19	21	0	0	0	0
10P		7	7	7	0	0	0	0
11P		1	6	0	0	0	0	0
TOT		8	713	755	0	0	0	0

STATE OF CONNECTICUT
DEPARTMENT OF TRANSPORTATION
BUREAU OF POLICY AND PLANNING
PLANNING INVENTORY AND DATA

TRAFFIC RECORDER DATA

TOWN OF BRIDGEWATER	ROUTE 867						DIRECTION W
(CLAPBOARD ROAD) - WEST OF KEELER ROAD	SUN	MON	TUE	WED	THU	FRI	SAT
DAY	11/09/2014	11/10/2014	11/11/2014	0	0	0	0
DATE							
TYPE							
HOUR							
	2014 ADT = 700		ACF = NA				

12A	0	0	0	0	0	0	0
01A	0	0	1	0	0	0	0
02A	0	2	0	0	0	0	0
03A	0	2	2	0	0	0	0
04A	0	4	4	0	0	0	0
05A	0	21	15	0	0	0	0
06A	0	54	46	0	0	0	0
07A	0	86	79	0	0	0	0
08A	0	77	68	0	0	0	0
09A	0	49	42	0	0	0	0
10A	0	37	64	0	0	0	0
11A	0	42	45	0	0	0	0
12P	0	51	69	0	0	0	0
01P	0	38	49	0	0	0	0
02P	0	36	53	0	0	0	0
03P	0	41	42	0	0	0	0
04P	0	58	54	0	0	0	0
05P	0	39	48	0	0	0	0
06P	0	24	20	0	0	0	0
07P	0	7	17	0	0	0	0
08P	0	11	12	0	0	0	0
09P	0	10	4	0	0	0	0
10P	5	9	6	0	0	0	0
11P	1	2	1	0	0	0	0
TOT	6	700	741	0	0	0	0

STATE OF CONNECTICUT
DEPARTMENT OF TRANSPORTATION
BUREAU OF POLICY AND PLANNING
PLANNING INVENTORY AND DATA

TRAFFIC RECORDER DATA

TOWN OF BRIDGEWATER		ROUTE 67						DIRECTION E
NW OF CURTIS ROAD		SUN	MON	TUE	WED	THU	FRI	SAT
DAY	DATE	11/09/2014	11/10/2014	11/11/2014	11/12/2014	0	0	0
TYPE	HOUR	2014 ADT = 3200		ACF = NA				

12A		0	2	5	6	0	0	0
01A		0	7	6	0	0	0	0
02A		0	2	3	0	0	0	0
03A		0	10	3	0	0	0	0
04A		0	12	8	0	0	0	0
05A		0	79	62	0	0	0	0
06A		0	183	168	0	0	0	0
07A		0	250	221	0	0	0	0
08A		0	232	227	0	0	0	0
09A		0	161	187	0	0	0	0
10A		0	166	181	0	0	0	0
11A		0	189	200	0	0	0	0
12P		0	183	197	0	0	0	0
01P		0	188	218	0	0	0	0
02P		0	192	224	0	0	0	0
03P		0	252	260	0	0	0	0
04P		0	342	295	0	0	0	0
05P		0	310	318	0	0	0	0
06P		0	157	179	0	0	0	0
07P		0	111	129	0	0	0	0
08P		0	85	70	0	0	0	0
09P		0	57	51	0	0	0	0
10P		0	39	32	0	0	0	0
11P		13	22	22	0	0	0	0
TOT		13	3231	3266	6	0	0	0

STATE OF CONNECTICUT
 DEPARTMENT OF TRANSPORTATION
 BUREAU OF POLICY AND PLANNING
 PLANNING INVENTORY AND DATA

TRAFFIC RECORDER DATA

TOWN OF BRIDGEWATER		ROUTE 67					DIRECTION W	
NW OF CURTIS ROAD		SUN	MON	TUE	WED	THU	FRI	SAT
DAY	DATE	11/09/2014	11/10/2014	11/11/2014	11/12/2014	0	0	0
TYPE	HOUR	2014 ADT = 3100		ACF = NA				

12A		0	3	6	7	0	0	0
01A		0	1	7	0	0	0	0
02A		0	2	3	0	0	0	0
03A		0	4	6	0	0	0	0
04A		0	10	12	0	0	0	0
05A		0	42	26	0	0	0	0
06A		0	144	128	0	0	0	0
07A		0	280	210	0	0	0	0
08A		0	281	249	0	0	0	0
09A		0	219	225	0	0	0	0
10A		0	162	209	0	0	0	0
11A		0	175	187	0	0	0	0
12P		0	188	191	0	0	0	0
01P		0	183	185	0	0	0	0
02P		0	200	197	0	0	0	0
03P		0	272	226	0	0	0	0
04P		0	272	232	0	0	0	0
05P		0	254	269	0	0	0	0
06P		0	173	187	0	0	0	0
07P		0	118	92	0	0	0	0
08P		0	65	70	0	0	0	0
09P		0	61	55	0	0	0	0
10P		0	49	41	0	0	0	0
11P		23	11	11	0	0	0	0
TOT		23	3169	3024	7	0	0	0

STATE OF CONNECTICUT
DEPARTMENT OF TRANSPORTATION
BUREAU OF POLICY AND PLANNING
PLANNING INVENTORY AND DATA

TRAFFIC RECORDER DATA

TOWN OF BRIDGEWATER		ROUTE 67						DIRECTION E
EAST OF ROUTE 133 CONNECTOR		SUN	MON	TUE	WED	THU	FRI	SAT
DAY	DATE	0	0	0	11/12/2014	11/13/2014	11/14/2014	0
TYPE	HOUR	2014 ADT = 2600		ACF = NA				

12A		0	0	0	0	4	3	0
01A		0	0	0	0	2	4	0
02A		0	0	0	3	2	2	0
03A		0	0	0	3	2	5	0
04A		0	0	0	13	10	16	0
05A		0	0	0	61	58	47	0
06A		0	0	0	164	179	142	0
07A		0	0	0	230	238	210	0
08A		0	0	0	182	173	0	0
09A		0	0	0	140	128	0	0
10A		0	0	0	112	116	0	0
11A		0	0	0	147	140	0	0
12P		0	0	0	150	133	0	0
01P		0	0	0	134	143	0	0
02P		0	0	0	174	171	0	0
03P		0	0	0	208	215	0	0
04P		0	0	0	262	265	0	0
05P		0	0	0	216	220	0	0
06P		0	0	0	143	147	0	0
07P		0	0	0	96	87	0	0
08P		0	0	0	50	80	0	0
09P		0	0	0	54	36	0	0
10P		0	0	0	22	15	0	0
11P		0	0	0	13	12	0	0
TOT		0	0	0	2577	2576	429	0

STATE OF CONNECTICUT
DEPARTMENT OF TRANSPORTATION
BUREAU OF POLICY AND PLANNING
PLANNING INVENTORY AND DATA

TRAFFIC RECORDER DATA

TOWN OF BRIDGEWATER	ROUTE 67							DIRECTION W
EAST OF ROUTE 133 CONNECTOR	SUN	MON	TUE	WED	THU	FRI	SAT	
DAY	11/09/2014	11/10/2014	11/11/2014	11/12/2014	11/13/2014	11/14/2014	0	
DATE								
TYPE								
HOUR								
	2014 ADT = 2400		ACF = NA					

12A	0	2	5	7	10	9	0	
01A	0	1	5	5	1	1	0	
02A	0	3	1	0	1	8	0	
03A	0	2	5	2	3	4	0	
04A	0	9	8	12	10	10	0	
05A	0	32	21	33	31	30	0	
06A	0	124	111	126	149	128	0	
07A	0	215	159	221	199	198	0	
08A	0	211	172	222	201	0	0	
09A	0	144	165	168	169	0	0	
10A	0	111	135	144	139	0	0	
11A	0	121	127	119	128	0	0	
12P	0	142	136	177	142	0	0	
01P	0	112	122	134	126	0	0	
02P	0	145	133	150	134	0	0	
03P	0	194	177	168	186	0	0	
04P	0	209	194	242	244	0	0	
05P	0	190	185	215	201	0	0	
06P	0	127	133	143	155	0	0	
07P	0	86	67	91	87	0	0	
08P	0	55	65	63	81	0	0	
09P	0	59	51	48	52	0	0	
10P	0	37	40	44	40	0	0	
11P	20	9	8	11	13	0	0	
TOT	20	2340	2225	2545	2502	388	0	

STATE OF CONNECTICUT
DEPARTMENT OF TRANSPORTATION
BUREAU OF POLICY AND PLANNING
PLANNING INVENTORY AND DATA

TRAFFIC RECORDER DATA

TOWN OF BRIDGEWATER		ROUTE 133						DIRECTION N
SE OF WEWAKA BROOK ROAD		SUN	MON	TUE	WED	THU	FRI	SAT
DAY	DATE	0	0	0	11/12/2014	11/13/2014	11/14/2014	0
TYPE	HOUR	2014 ADT = 1800		ACF = NA				

12A		0	0	0	0	8	11	0
01A		0	0	0	0	4	6	0
02A		0	0	0	2	1	1	0
03A		0	0	0	3	3	2	0
04A		0	0	0	2	1	4	0
05A		0	0	0	13	12	13	0
06A		0	0	0	33	34	32	0
07A		0	0	0	91	89	86	0
08A		0	0	0	92	107	76	0
09A		0	0	0	71	58	0	0
10A		0	0	0	76	66	0	0
11A		0	0	0	80	73	0	0
12P		0	0	0	88	112	0	0
01P		0	0	0	82	88	0	0
02P		0	0	0	112	110	0	0
03P		0	0	0	164	167	0	0
04P		0	0	0	217	241	0	0
05P		0	0	0	259	271	0	0
06P		0	0	0	168	168	0	0
07P		0	0	0	109	109	0	0
08P		0	0	0	70	67	0	0
09P		0	0	0	56	53	0	0
10P		0	0	0	28	34	0	0
11P		0	0	0	18	12	0	0
TOT		0	0	0	1834	1888	231	0

STATE OF CONNECTICUT
 DEPARTMENT OF TRANSPORTATION
 BUREAU OF POLICY AND PLANNING
 PLANNING INVENTORY AND DATA

TRAFFIC RECORDER DATA

TOWN OF BRIDGEWATER	ROUTE 133						DIRECTION S
SE OF WEWAKA BROOK ROAD	SUN	MON	TUE	WED	THU	FRI	SAT
DAY	0	0	0	11/12/2014	11/13/2014	11/14/2014	0
DATE							
TYPE							
HOUR							
	2014 ADT = 1900		ACF = NA				

12A	0	0	0	0	7	4	0
01A	0	0	0	0	1	2	0
02A	0	0	0	0	0	1	0
03A	0	0	0	2	4	3	0
04A	0	0	0	16	14	16	0
05A	0	0	0	53	56	44	0
06A	0	0	0	172	181	179	0
07A	0	0	0	316	283	250	0
08A	0	0	0	257	232	236	0
09A	0	0	0	119	130	0	0
10A	0	0	0	99	114	0	0
11A	0	0	0	103	112	0	0
12P	0	0	0	95	94	0	0
01P	0	0	0	86	98	0	0
02P	0	0	0	92	104	0	0
03P	0	0	0	96	115	0	0
04P	0	0	0	142	131	0	0
05P	0	0	0	92	105	0	0
06P	0	0	0	58	45	0	0
07P	0	0	0	31	35	0	0
08P	0	0	0	20	23	0	0
09P	0	0	0	28	16	0	0
10P	0	0	0	15	9	0	0
11P	0	0	0	5	8	0	0
TOT	0	0	0	1897	1917	735	0

STATE OF CONNECTICUT
DEPARTMENT OF TRANSPORTATION
BUREAU OF POLICY AND PLANNING
PLANNING INVENTORY AND DATA

TRAFFIC RECORDER DATA

TOWN OF BRIDGEWATER ROUTE 133 DIRECTION B

SOUTH OF SR 867(CLAPBOARD ROAD)

DAY	SUN	MON	TUE	WED	THU	FRI	SAT
DATE	0	0	0	08/03/2011	08/04/2011	0	0
TYPE							
HOUR							

2011 ADT = 2700 ACF = 0.99

12A	0	0	0	0	10	0	0
01A	0	0	0	0	6	0	0
02A	0	0	0	0	6	0	0
03A	0	0	0	0	3	0	0
04A	0	0	0	12	18	0	0
05A	0	0	0	43	0	0	0
06A	0	0	0	158	0	0	0
07A	0	0	0	281	0	0	0
08A	0	0	0	267	0	0	0
09A	0	0	0	239	0	0	0
10A	0	0	0	169	0	0	0
11A	0	0	0	188	0	0	0
12P	0	0	0	188	0	0	0
01P	0	0	0	166	0	0	0
02P	0	0	0	181	0	0	0
03P	0	0	0	206	0	0	0
04P	0	0	0	231	0	0	0
05P	0	0	0	232	0	0	0
06P	0	0	0	144	0	0	0
07P	0	0	0	106	0	0	0
08P	0	0	0	67	0	0	0
09P	0	0	0	51	0	0	0
10P	0	0	0	33	0	0	0
11P	0	0	0	22	0	0	0
TOT	0	0	0	2984	43	0	0

STATE OF CONNECTICUT
DEPARTMENT OF TRANSPORTATION
BUREAU OF POLICY AND PLANNING
PLANNING INVENTORY AND DATA

TRAFFIC RECORDER DATA

TOWN OF BRIDGEWATER		ROUTE 133						DIRECTION B
NW OF WEWAKA BROOK ROAD		SUN	MON	TUE	WED	THU	FRI	SAT
DAY	DATE	0	0	0	08/03/2011	08/04/2011	0	0
TYPE	HOUR	2011 ADT = 2500		ACF = 0.99		*****		
12A		0	0	0	0	11	0	0
01A		0	0	0	0	8	0	0
02A		0	0	0	0	1	0	0
03A		0	0	0	0	2	0	0
04A		0	0	0	9	11	0	0
05A		0	0	0	32	0	0	0
06A		0	0	0	156	0	0	0
07A		0	0	0	268	0	0	0
08A		0	0	0	242	0	0	0
09A		0	0	0	176	0	0	0
10A		0	0	0	132	0	0	0
11A		0	0	0	141	0	0	0
12P		0	0	0	123	0	0	0
01P		0	0	0	149	0	0	0
02P		0	0	0	150	0	0	0
03P		0	0	0	179	0	0	0
04P		0	0	0	253	0	0	0
05P		0	0	0	271	0	0	0
06P		0	0	0	181	0	0	0
07P		0	0	0	110	0	0	0
08P		0	0	0	78	0	0	0
09P		0	0	0	54	0	0	0
10P		0	0	0	42	0	0	0
11P		0	0	0	24	0	0	0
TOT		0	0	0	2770	33	0	0

STATE OF CONNECTICUT
 DEPARTMENT OF TRANSPORTATION
 BUREAU OF POLICY AND PLANNING
 PLANNING INVENTORY AND DATA

TRAFFIC RECORDER DATA

TOWN OF BRIDGEWATER	ROUTE 867						DIRECTION B
(CLAPBOARD RD) - WEST OF HUT HILL ROAD	SUN	MON	TUE	WED	THU	FRI	SAT
DAY	0	0	0	08/03/2011	08/04/2011	0	0
DATE							
TYPE							
HOUR							
	2011 ADT = 2100		ACF = NA				

12A	0	0	0	0	7	0	0
01A	0	0	0	0	7	0	0
02A	0	0	0	0	3	0	0
03A	0	0	0	0	6	0	0
04A	0	0	0	7	8	0	0
05A	0	0	0	20	0	0	0
06A	0	0	0	88	0	0	0
07A	0	0	0	174	0	0	0
08A	0	0	0	176	0	0	0
09A	0	0	0	189	0	0	0
10A	0	0	0	114	0	0	0
11A	0	0	0	140	0	0	0
12P	0	0	0	155	0	0	0
01P	0	0	0	159	0	0	0
02P	0	0	0	118	0	0	0
03P	0	0	0	175	0	0	0
04P	0	0	0	176	0	0	0
05P	0	0	0	191	0	0	0
06P	0	0	0	122	0	0	0
07P	0	0	0	86	0	0	0
08P	0	0	0	76	0	0	0
09P	0	0	0	53	0	0	0
10P	0	0	0	27	0	0	0
11P	0	0	0	11	0	0	0
TOT	0	0	0	2257	31	0	0

STATE OF CONNECTICUT
 DEPARTMENT OF TRANSPORTATION
 BUREAU OF POLICY AND PLANNING
 PLANNING INVENTORY AND DATA

TRAFFIC RECORDER DATA

TOWN OF BRIDGEWATER ROUTE 133 DIRECTION B

SOUTH OF NORTROP STREET

DAY	SUN	MON	TUE	WED	THU	FRI	SAT
DATE	0	0	0	08/03/2011	08/04/2011	0	0
TYPE							
HOUR							

2011 ADT = 3700 ACF = 0.99

12A	0	0	0	0	19	0	0
01A	0	0	0	0	12	0	0
02A	0	0	0	0	2	0	0
03A	0	0	0	0	4	0	0
04A	0	0	0	10	11	0	0
05A	0	0	0	42	0	0	0
06A	0	0	0	213	0	0	0
07A	0	0	0	359	0	0	0
08A	0	0	0	338	0	0	0
09A	0	0	0	256	0	0	0
10A	0	0	0	210	0	0	0
11A	0	0	0	187	0	0	0
12P	0	0	0	200	0	0	0
01P	0	0	0	214	0	0	0
02P	0	0	0	224	0	0	0
03P	0	0	0	286	0	0	0
04P	0	0	0	376	0	0	0
05P	0	0	0	393	0	0	0
06P	0	0	0	267	0	0	0
07P	0	0	0	190	0	0	0
08P	0	0	0	115	0	0	0
09P	0	0	0	79	0	0	0
10P	0	0	0	63	0	0	0
11P	0	0	0	31	0	0	0
TOT	0	0	0	4053	48	0	0

STATE OF CONNECTICUT
DEPARTMENT OF TRANSPORTATION
BUREAU OF POLICY AND PLANNING
PLANNING INVENTORY AND DATA

TRAFFIC RECORDER DATA

TOWN OF BRIDGEWATER

ROUTE 133

DIRECTION B

SOUTH OF ROUTE 67 EB CONNECTOR

DAY	SUN	MON	TUE	WED	THU	FRI	SAT
DATE	0	0	08/02/2011	08/03/2011	0	0	0
TYPE							
HOUR							

2011 ADT = 2600

ACF = 0.99

12A	0	0	0	9	0	0	0
01A	0	0	0	5	0	0	0
02A	0	0	0	2	0	0	0
03A	0	0	4	2	0	0	0
04A	0	0	8	6	0	0	0
05A	0	0	25	28	0	0	0
06A	0	0	126	122	0	0	0
07A	0	0	236	230	0	0	0
08A	0	0	230	217	0	0	0
09A	0	0	182	188	0	0	0
10A	0	0	158	133	0	0	0
11A	0	0	173	144	0	0	0
12P	0	0	148	147	0	0	0
01P	0	0	166	161	0	0	0
02P	0	0	174	165	0	0	0
03P	0	0	199	207	0	0	0
04P	0	0	223	214	0	0	0
05P	0	0	266	0	0	0	0
06P	0	0	196	0	0	0	0
07P	0	0	121	0	0	0	0
08P	0	0	85	0	0	0	0
09P	0	0	51	0	0	0	0
10P	0	0	37	0	0	0	0
11P	0	0	25	0	0	0	0
TOT	0	0	2833	1980	0	0	0

STATE OF CONNECTICUT
DEPARTMENT OF TRANSPORTATION
BUREAU OF POLICY AND PLANNING
PLANNING INVENTORY AND DATA

TRAFFIC RECORDER DATA

TOWN OF BRIDGEWATER	ROUTE 867							DIRECTION N
(CLAPBOARD ROAD)-SW OF ROUTE 67	SUN	MON	TUE	WED	THU	FRI	SAT	
DAY								
DATE	0	0	0	08/03/2011	08/04/2011	0	0	
TYPE								
HOUR								
	2011 ADT = 600		ACF = NA					

12A	0	0	0	0	1	0	0	
01A	0	0	0	0	2	0	0	
02A	0	0	0	0	0	0	0	
03A	0	0	0	0	1	0	0	
04A	0	0	0	3	0	0	0	
05A	0	0	0	4	0	0	0	
06A	0	0	0	22	0	0	0	
07A	0	0	0	33	0	0	0	
08A	0	0	0	47	0	0	0	
09A	0	0	0	46	0	0	0	
10A	0	0	0	33	0	0	0	
11A	0	0	0	28	0	0	0	
12P	0	0	0	48	0	0	0	
01P	0	0	0	48	0	0	0	
02P	0	0	0	39	0	0	0	
03P	0	0	0	44	0	0	0	
04P	0	0	0	55	0	0	0	
05P	0	0	0	68	0	0	0	
06P	0	0	0	48	0	0	0	
07P	0	0	0	37	0	0	0	
08P	0	0	0	24	0	0	0	
09P	0	0	0	15	0	0	0	
10P	0	0	0	9	0	0	0	
11P	0	0	0	4	0	0	0	
TOT	0	0	0	655	4	0	0	

STATE OF CONNECTICUT
 DEPARTMENT OF TRANSPORTATION
 BUREAU OF POLICY AND PLANNING
 PLANNING INVENTORY AND DATA

TRAFFIC RECORDER DATA

TOWN OF BRIDGEWATER	ROUTE 867							DIRECTION S
(CLAPBOARD ROAD)-SW OF ROUTE 67	SUN	MON	TUE	WED	THU	FRI	SAT	
DAY	0	0	0	08/03/2011	08/04/2011	0	0	
DATE								
TYPE								
HOUR								
	2011 ADT = 550		ACF = NA					

12A	0	0	0	0	0	0	0	
01A	0	0	0	0	1	0	0	
02A	0	0	0	0	1	0	0	
03A	0	0	0	0	1	0	0	
04A	0	0	0	4	2	0	0	
05A	0	0	0	15	0	0	0	
06A	0	0	0	36	0	0	0	
07A	0	0	0	69	0	0	0	
08A	0	0	0	55	0	0	0	
09A	0	0	0	43	0	0	0	
10A	0	0	0	24	0	0	0	
11A	0	0	0	29	0	0	0	
12P	0	0	0	38	0	0	0	
01P	0	0	0	41	0	0	0	
02P	0	0	0	30	0	0	0	
03P	0	0	0	33	0	0	0	
04P	0	0	0	46	0	0	0	
05P	0	0	0	43	0	0	0	
06P	0	0	0	20	0	0	0	
07P	0	0	0	21	0	0	0	
08P	0	0	0	20	0	0	0	
09P	0	0	0	10	0	0	0	
10P	0	0	0	10	0	0	0	
11P	0	0	0	1	0	0	0	
TOT	0	0	0	588	5	0	0	

STATE OF CONNECTICUT
 DEPARTMENT OF TRANSPORTATION
 BUREAU OF POLICY AND PLANNING
 PLANNING INVENTORY AND DATA

TRAFFIC RECORDER DATA

TOWN OF BRIDGEWATER	ROUTE 67							DIRECTION E
EAST OF SR 867 (CLAPBOARD ROAD)	SUN	MON	TUE	WED	THU	FRI	SAT	
DAY	0	0	0	08/03/2011	08/04/2011	0	0	
DATE								
TYPE								
HOUR								
	2011 ADT = 2700		ACF = 0.99					

12A	0	0	0	0	9	0	0	
01A	0	0	0	0	4	0	0	
02A	0	0	0	0	4	0	0	
03A	0	0	0	0	7	0	0	
04A	0	0	0	14	12	0	0	
05A	0	0	0	47	0	0	0	
06A	0	0	0	138	0	0	0	
07A	0	0	0	214	0	0	0	
08A	0	0	0	210	0	0	0	
09A	0	0	0	169	0	0	0	
10A	0	0	0	171	0	0	0	
11A	0	0	0	165	0	0	0	
12P	0	0	0	183	0	0	0	
01P	0	0	0	188	0	0	0	
02P	0	0	0	198	0	0	0	
03P	0	0	0	236	0	0	0	
04P	0	0	0	232	0	0	0	
05P	0	0	0	272	0	0	0	
06P	0	0	0	189	0	0	0	
07P	0	0	0	141	0	0	0	
08P	0	0	0	89	0	0	0	
09P	0	0	0	72	0	0	0	
10P	0	0	0	36	0	0	0	
11P	0	0	0	23	0	0	0	
TOT	0	0	0	2987	36	0	0	

STATE OF CONNECTICUT
DEPARTMENT OF TRANSPORTATION
BUREAU OF POLICY AND PLANNING
PLANNING INVENTORY AND DATA

TRAFFIC RECORDER DATA

TOWN OF BRIDGEWATER	ROUTE 67							DIRECTION W
EAST OF SR 867 (CLAPBOARD ROAD)	SUN	MON	TUE	WED	THU	FRI	SAT	
DAY	0	0	0	08/03/2011	08/04/2011	0	0	
DATE								
TYPE								
HOUR								
	2011 ADT = 2700		ACF = 0.99					

12A	0	0	0	0	16	0	0	
01A	0	0	0	0	0	0	0	
02A	0	0	0	0	2	0	0	
03A	0	0	0	0	1	0	0	
04A	0	0	0	14	8	0	0	
05A	0	0	0	42	0	0	0	
06A	0	0	0	160	0	0	0	
07A	0	0	0	228	0	0	0	
08A	0	0	0	259	0	0	0	
09A	0	0	0	186	0	0	0	
10A	0	0	0	169	0	0	0	
11A	0	0	0	169	0	0	0	
12P	0	0	0	173	0	0	0	
01P	0	0	0	165	0	0	0	
02P	0	0	0	168	0	0	0	
03P	0	0	0	188	0	0	0	
04P	0	0	0	242	0	0	0	
05P	0	0	0	248	0	0	0	
06P	0	0	0	170	0	0	0	
07P	0	0	0	120	0	0	0	
08P	0	0	0	106	0	0	0	
09P	0	0	0	76	0	0	0	
10P	0	0	0	46	0	0	0	
11P	0	0	0	26	0	0	0	
TOT	0	0	0	2955	27	0	0	

STATE OF CONNECTICUT
DEPARTMENT OF TRANSPORTATION
BUREAU OF POLICY AND PLANNING
PLANNING INVENTORY AND DATA

TRAFFIC RECORDER DATA

TOWN OF BRIDGEWATER	ROUTE 867						DIRECTION E
(CLAPBOARD ROAD) - WEST OF KEELER ROAD	SUN	MON	TUE	WED	THU	FRI	SAT
DAY							
DATE	0	0	0	08/03/2011	08/04/2011	0	0
TYPE							
HOUR							
	2011 ADT = 800		ACF = NA				

12A	0	0	0	0	2	0	0
01A	0	0	0	0	2	0	0
02A	0	0	0	0	0	0	0
03A	0	0	0	0	3	0	0
04A	0	0	0	5	1	0	0
05A	0	0	0	2	0	0	0
06A	0	0	0	20	0	0	0
07A	0	0	0	40	0	0	0
08A	0	0	0	41	0	0	0
09A	0	0	0	52	0	0	0
10A	0	0	0	39	0	0	0
11A	0	0	0	43	0	0	0
12P	0	0	0	68	0	0	0
01P	0	0	0	60	0	0	0
02P	0	0	0	42	0	0	0
03P	0	0	0	66	0	0	0
04P	0	0	0	77	0	0	0
05P	0	0	0	95	0	0	0
06P	0	0	0	59	0	0	0
07P	0	0	0	54	0	0	0
08P	0	0	0	37	0	0	0
09P	0	0	0	17	0	0	0
10P	0	0	0	13	0	0	0
11P	0	0	0	5	0	0	0
TOT	0	0	0	835	8	0	0

STATE OF CONNECTICUT
DEPARTMENT OF TRANSPORTATION
BUREAU OF POLICY AND PLANNING
PLANNING INVENTORY AND DATA

TRAFFIC RECORDER DATA

TOWN OF BRIDGEWATER	ROUTE 867							DIRECTION W
(CLAPBOARD ROAD) - WEST OF KEELER ROAD	SUN	MON	TUE	WED	THU	FRI	SAT	
DAY	0	0	0	08/03/2011	08/04/2011	0	0	
DATE								
TYPE								
HOUR								
	2011 ADT = 700		ACF = NA					

12A	0	0	0	0	2	0	0	
01A	0	0	0	0	0	0	0	
02A	0	0	0	0	1	0	0	
03A	0	0	0	0	1	0	0	
04A	0	0	0	8	5	0	0	
05A	0	0	0	17	0	0	0	
06A	0	0	0	49	0	0	0	
07A	0	0	0	90	0	0	0	
08A	0	0	0	74	0	0	0	
09A	0	0	0	85	0	0	0	
10A	0	0	0	39	0	0	0	
11A	0	0	0	41	0	0	0	
12P	0	0	0	46	0	0	0	
01P	0	0	0	52	0	0	0	
02P	0	0	0	40	0	0	0	
03P	0	0	0	41	0	0	0	
04P	0	0	0	50	0	0	0	
05P	0	0	0	46	0	0	0	
06P	0	0	0	23	0	0	0	
07P	0	0	0	21	0	0	0	
08P	0	0	0	22	0	0	0	
09P	0	0	0	15	0	0	0	
10P	0	0	0	12	0	0	0	
11P	0	0	0	2	0	0	0	
TOT	0	0	0	773	9	0	0	

STATE OF CONNECTICUT
DEPARTMENT OF TRANSPORTATION
BUREAU OF POLICY AND PLANNING
PLANNING INVENTORY AND DATA

TRAFFIC RECORDER DATA

TOWN OF BRIDGEWATER		ROUTE 67						DIRECTION E
NW OF CURTIS ROAD		SUN	MON	TUE	WED	THU	FRI	SAT
DAY	DATE	0	0	08/02/2011	08/03/2011	0	0	0
TYPE	HOUR	2011 ADT = 3100		ACF = NA		*****		
12A		0	0	0	9	0	0	0
01A		0	0	0	4	0	0	0
02A		0	0	0	3	0	0	0
03A		0	0	4	6	0	0	0
04A		0	0	17	16	0	0	0
05A		0	0	46	0	0	0	0
06A		0	0	193	0	0	0	0
07A		0	0	257	0	0	0	0
08A		0	0	236	0	0	0	0
09A		0	0	171	0	0	0	0
10A		0	0	159	0	0	0	0
11A		0	0	208	0	0	0	0
12P		0	0	175	0	0	0	0
01P		0	0	196	0	0	0	0
02P		0	0	204	0	0	0	0
03P		0	0	259	0	0	0	0
04P		0	0	283	0	0	0	0
05P		0	0	300	0	0	0	0
06P		0	0	188	0	0	0	0
07P		0	0	135	0	0	0	0
08P		0	0	133	0	0	0	0
09P		0	0	88	0	0	0	0
10P		0	0	61	0	0	0	0
11P		0	0	33	0	0	0	0
TOT		0	0	3346	38	0	0	0

STATE OF CONNECTICUT
DEPARTMENT OF TRANSPORTATION
BUREAU OF POLICY AND PLANNING
PLANNING INVENTORY AND DATA

TRAFFIC RECORDER DATA

TOWN OF BRIDGEWATER		ROUTE 67						DIRECTION W
NW OF CURTIS ROAD		SUN	MON	TUE	WED	THU	FRI	SAT
DAY	DATE	0	0	08/02/2011	08/03/2011	0	0	0
TYPE	HOUR	2011 ADT = 3100		ACF = NA		*****		
12A		0	0	0	14	0	0	0
01A		0	0	0	5	0	0	0
02A		0	0	0	3	0	0	0
03A		0	0	7	1	0	0	0
04A		0	0	10	5	0	0	0
05A		0	0	38	0	0	0	0
06A		0	0	164	0	0	0	0
07A		0	0	217	0	0	0	0
08A		0	0	265	0	0	0	0
09A		0	0	220	0	0	0	0
10A		0	0	183	0	0	0	0
11A		0	0	184	0	0	0	0
12P		0	0	169	0	0	0	0
01P		0	0	234	0	0	0	0
02P		0	0	202	0	0	0	0
03P		0	0	257	0	0	0	0
04P		0	0	280	0	0	0	0
05P		0	0	311	0	0	0	0
06P		0	0	239	0	0	0	0
07P		0	0	139	0	0	0	0
08P		0	0	116	0	0	0	0
09P		0	0	67	0	0	0	0
10P		0	0	47	0	0	0	0
11P		0	0	37	0	0	0	0
TOT		0	0	3386	28	0	0	0

STATE OF CONNECTICUT
 DEPARTMENT OF TRANSPORTATION
 BUREAU OF POLICY AND PLANNING
 PLANNING INVENTORY AND DATA

TRAFFIC RECORDER DATA

TOWN OF BRIDGEWATER		ROUTE 67						DIRECTION E
EAST OF ROUTE 133 CONNECTOR		SUN	MON	TUE	WED	THU	FRI	SAT
DAY	DATE	0	08/08/2011	08/09/2011	08/10/2011	0	0	0
TYPE	HOUR	2011 ADT = 2200		ACF = NA				

12A		0	0	5	5	0	0	0
01A		0	0	3	4	0	0	0
02A		0	0	3	5	0	0	0
03A		0	4	1	0	0	0	0
04A		0	19	14	0	0	0	0
05A		0	42	40	0	0	0	0
06A		0	139	150	0	0	0	0
07A		0	188	188	0	0	0	0
08A		0	149	163	0	0	0	0
09A		0	114	128	0	0	0	0
10A		0	116	122	0	0	0	0
11A		0	127	103	0	0	0	0
12P		0	127	146	0	0	0	0
01P		0	130	158	0	0	0	0
02P		0	162	154	0	0	0	0
03P		0	177	207	0	0	0	0
04P		0	191	214	0	0	0	0
05P		0	219	206	0	0	0	0
06P		0	143	122	0	0	0	0
07P		0	84	73	0	0	0	0
08P		0	76	64	0	0	0	0
09P		0	53	56	0	0	0	0
10P		0	28	39	0	0	0	0
11P		0	19	17	0	0	0	0
TOT		0	2307	2376	14	0	0	0

STATE OF CONNECTICUT
DEPARTMENT OF TRANSPORTATION
BUREAU OF POLICY AND PLANNING
PLANNING INVENTORY AND DATA

TRAFFIC RECORDER DATA

TOWN OF BRIDGEWATER	ROUTE 67						DIRECTION W
EAST OF ROUTE 133 CONNECTOR	SUN	MON	TUE	WED	THU	FRI	SAT
DAY	0	08/08/2011	08/09/2011	08/10/2011	0	0	0
DATE							
TYPE							
HOUR							
	2011 ADT = 2100		ACF = NA				

12A	0	0	8	12	0	0	0
01A	0	0	3	8	0	0	0
02A	0	0	4	2	0	0	0
03A	0	0	2	2	0	0	0
04A	0	13	12	0	0	0	0
05A	0	31	35	0	0	0	0
06A	0	128	137	0	0	0	0
07A	0	160	164	0	0	0	0
08A	0	180	184	0	0	0	0
09A	0	134	126	0	0	0	0
10A	0	132	55	0	0	0	0
11A	0	126	104	0	0	0	0
12P	0	127	156	0	0	0	0
01P	0	125	156	0	0	0	0
02P	0	142	173	0	0	0	0
03P	0	171	187	0	0	0	0
04P	0	179	197	0	0	0	0
05P	0	175	176	0	0	0	0
06P	0	155	152	0	0	0	0
07P	0	75	102	0	0	0	0
08P	0	67	58	0	0	0	0
09P	0	47	35	0	0	0	0
10P	0	32	34	0	0	0	0
11P	0	26	16	0	0	0	0
TOT	0	2225	2276	24	0	0	0

STATE OF CONNECTICUT
DEPARTMENT OF TRANSPORTATION
BUREAU OF POLICY AND PLANNING
PLANNING INVENTORY AND DATA

TRAFFIC RECORDER DATA

TOWN OF BRIDGEWATER		ROUTE 133						DIRECTION N
SE OF WEWAKA BROOK ROAD		SUN	MON	TUE	WED	THU	FRI	SAT
DAY	DATE	0	08/08/2011	08/09/2011	0	0	0	0
TYPE	HOUR	2011 ADT = 1600		ACF = NA				

12A		0	0	8	0	0	0	0
01A		0	0	6	0	0	0	0
02A		0	0	3	0	0	0	0
03A		0	2	1	0	0	0	0
04A		0	5	3	0	0	0	0
05A		0	7	2	0	0	0	0
06A		0	30	43	0	0	0	0
07A		0	76	65	0	0	0	0
08A		0	84	83	0	0	0	0
09A		0	72	78	0	0	0	0
10A		0	68	77	0	0	0	0
11A		0	75	74	0	0	0	0
12P		0	79	100	0	0	0	0
01P		0	101	99	0	0	0	0
02P		0	110	112	0	0	0	0
03P		0	142	134	0	0	0	0
04P		0	188	202	0	0	0	0
05P		0	237	269	0	0	0	0
06P		0	166	181	0	0	0	0
07P		0	106	111	0	0	0	0
08P		0	64	67	0	0	0	0
09P		0	44	49	0	0	0	0
10P		0	49	34	0	0	0	0
11P		0	20	21	0	0	0	0
TOT		0	1725	1822	0	0	0	0

STATE OF CONNECTICUT
 DEPARTMENT OF TRANSPORTATION
 BUREAU OF POLICY AND PLANNING
 PLANNING INVENTORY AND DATA

TRAFFIC RECORDER DATA

TOWN OF BRIDGEWATER	ROUTE 133							DIRECTION S
SE OF WEWAKA BROOK ROAD	SUN	MON	TUE	WED	THU	FRI	SAT	
DAY	0	08/08/2011	08/09/2011	0	0	0	0	
DATE								
TYPE								
HOUR								
	2011 ADT = 1700		ACF = NA					

12A	0	0	3	0	0	0	0	
01A	0	0	0	0	0	0	0	
02A	0	0	1	0	0	0	0	
03A	0	1	1	0	0	0	0	
04A	0	21	18	0	0	0	0	
05A	0	45	45	0	0	0	0	
06A	0	164	154	0	0	0	0	
07A	0	268	260	0	0	0	0	
08A	0	223	221	0	0	0	0	
09A	0	156	155	0	0	0	0	
10A	0	112	114	0	0	0	0	
11A	0	88	92	0	0	0	0	
12P	0	96	98	0	0	0	0	
01P	0	93	96	0	0	0	0	
02P	0	75	113	0	0	0	0	
03P	0	106	104	0	0	0	0	
04P	0	114	130	0	0	0	0	
05P	0	96	76	0	0	0	0	
06P	0	70	64	0	0	0	0	
07P	0	41	40	0	0	0	0	
08P	0	31	24	0	0	0	0	
09P	0	15	15	0	0	0	0	
10P	0	6	10	0	0	0	0	
11P	0	5	5	0	0	0	0	
TOT	0	1826	1839	0	0	0	0	

STATE OF CONNECTICUT
 DEPARTMENT OF TRANSPORTATION
 BUREAU OF POLICY AND PLANNING
 PLANNING INVENTORY AND DATA

TRAFFIC RECORDER DATA

TOWN OF BRIDGEWATER	ROUTE 133							DIRECTION B
SOUTH OF SR 867(CLAPBOARD ROAD)	SUN	MON	TUE	WED	THU	FRI	SAT	
DAY	0	11/17/2008	11/18/2008	0	0	0	0	
DATE								
TYPE								
HOUR								
	2008 ADT = 3900		ACF = 0.99					

12A	0	0	13	0	0	0	0	
01A	0	0	7	0	0	0	0	
02A	0	0	3	0	0	0	0	
03A	0	0	5	0	0	0	0	
04A	0	16	0	0	0	0	0	
05A	0	64	0	0	0	0	0	
06A	0	269	0	0	0	0	0	
07A	0	531	0	0	0	0	0	
08A	0	412	0	0	0	0	0	
09A	0	238	0	0	0	0	0	
10A	0	184	0	0	0	0	0	
11A	0	201	0	0	0	0	0	
12P	0	212	0	0	0	0	0	
01P	0	199	0	0	0	0	0	
02P	0	218	0	0	0	0	0	
03P	0	275	0	0	0	0	0	
04P	0	364	0	0	0	0	0	
05P	0	340	0	0	0	0	0	
06P	0	252	0	0	0	0	0	
07P	0	135	0	0	0	0	0	
08P	0	75	0	0	0	0	0	
09P	0	48	0	0	0	0	0	
10P	0	29	0	0	0	0	0	
11P	0	12	0	0	0	0	0	
TOT	0	4074	28	0	0	0	0	

STATE OF CONNECTICUT
DEPARTMENT OF TRANSPORTATION
BUREAU OF POLICY AND PLANNING
PLANNING INVENTORY AND DATA

TRAFFIC RECORDER DATA

TOWN OF BRIDGEWATER		ROUTE 133						DIRECTION B
NW OF WEWAKA BROOK ROAD		SUN	MON	TUE	WED	THU	FRI	SAT
DAY	DATE	0	11/17/2008	11/18/2008	0	0	0	0
TYPE	HOUR	2008 ADT = 3700		ACF = 0.99		*****		
12A		0	0	13	0	0	0	0
01A		0	0	8	0	0	0	0
02A		0	0	2	0	0	0	0
03A		0	10	0	0	0	0	0
04A		0	15	0	0	0	0	0
05A		0	56	0	0	0	0	0
06A		0	269	0	0	0	0	0
07A		0	512	0	0	0	0	0
08A		0	369	0	0	0	0	0
09A		0	186	0	0	0	0	0
10A		0	151	0	0	0	0	0
11A		0	145	0	0	0	0	0
12P		0	164	0	0	0	0	0
01P		0	182	0	0	0	0	0
02P		0	196	0	0	0	0	0
03P		0	271	0	0	0	0	0
04P		0	385	0	0	0	0	0
05P		0	398	0	0	0	0	0
06P		0	273	0	0	0	0	0
07P		0	151	0	0	0	0	0
08P		0	79	0	0	0	0	0
09P		0	55	0	0	0	0	0
10P		0	40	0	0	0	0	0
11P		0	14	0	0	0	0	0
TOT		0	3921	23	0	0	0	0

STATE OF CONNECTICUT
DEPARTMENT OF TRANSPORTATION
BUREAU OF POLICY AND PLANNING
PLANNING INVENTORY AND DATA

TRAFFIC RECORDER DATA

TOWN OF BRIDGEWATER	ROUTE 867						DIRECTION B
(CLAPBOARD RD) - WEST OF HUT HILL ROAD	SUN	MON	TUE	WED	THU	FRI	SAT
DAY	0	11/17/2008	11/18/2008	0	0	0	0
DATE							
TYPE							
HOUR							
	2008 ADT = 2300		ACF = NA				

12A	0	0	6	0	0	0	0
01A	0	0	2	0	0	0	0
02A	0	0	1	0	0	0	0
03A	0	3	3	0	0	0	0
04A	0	8	0	0	0	0	0
05A	0	33	0	0	0	0	0
06A	0	101	0	0	0	0	0
07A	0	235	0	0	0	0	0
08A	0	225	0	0	0	0	0
09A	0	164	0	0	0	0	0
10A	0	120	0	0	0	0	0
11A	0	121	0	0	0	0	0
12P	0	149	0	0	0	0	0
01P	0	141	0	0	0	0	0
02P	0	160	0	0	0	0	0
03P	0	198	0	0	0	0	0
04P	0	203	0	0	0	0	0
05P	0	194	0	0	0	0	0
06P	0	161	0	0	0	0	0
07P	0	101	0	0	0	0	0
08P	0	48	0	0	0	0	0
09P	0	36	0	0	0	0	0
10P	0	27	0	0	0	0	0
11P	0	10	0	0	0	0	0
TOT	0	2438	12	0	0	0	0

STATE OF CONNECTICUT
 DEPARTMENT OF TRANSPORTATION
 BUREAU OF POLICY AND PLANNING
 PLANNING INVENTORY AND DATA

TRAFFIC RECORDER DATA

TOWN OF BRIDGEWATER

ROUTE 133

DIRECTION B

SOUTH OF NORTROP STREET

DAY	SUN	MON	TUE	WED	THU	FRI	SAT
DATE	0	11/17/2008	11/18/2008	0	0	0	0
TYPE							
HOUR							

2008 ADT = 4800 ACF = 0.99

12A	0	0	16	0	0	0	0
01A	0	0	9	0	0	0	0
02A	0	0	3	0	0	0	0
03A	0	11	0	0	0	0	0
04A	0	16	0	0	0	0	0
05A	0	73	0	0	0	0	0
06A	0	321	0	0	0	0	0
07A	0	596	0	0	0	0	0
08A	0	490	0	0	0	0	0
09A	0	268	0	0	0	0	0
10A	0	212	0	0	0	0	0
11A	0	205	0	0	0	0	0
12P	0	222	0	0	0	0	0
01P	0	250	0	0	0	0	0
02P	0	275	0	0	0	0	0
03P	0	364	0	0	0	0	0
04P	0	499	0	0	0	0	0
05P	0	524	0	0	0	0	0
06P	0	344	0	0	0	0	0
07P	0	195	0	0	0	0	0
08P	0	103	0	0	0	0	0
09P	0	78	0	0	0	0	0
10P	0	57	0	0	0	0	0
11P	0	20	0	0	0	0	0
TOT	0	5123	28	0	0	0	0

STATE OF CONNECTICUT
DEPARTMENT OF TRANSPORTATION
BUREAU OF POLICY AND PLANNING
PLANNING INVENTORY AND DATA

TRAFFIC RECORDER DATA

TOWN OF BRIDGEWATER ROUTE 133 DIRECTION B

SOUTH OF ROUTE 67 EB CONNECTOR

DAY	SUN	MON	TUE	WED	THU	FRI	SAT
DATE	0	11/17/2008	11/18/2008	0	0	0	0

TYPE
HOUR

2008 ADT = 3600 ACF = 0.99

12A	0	0	11	0	0	0	0
01A	0	0	5	0	0	0	0
02A	0	0	4	0	0	0	0
03A	0	0	3	0	0	0	0
04A	0	11	0	0	0	0	0
05A	0	41	0	0	0	0	0
06A	0	221	0	0	0	0	0
07A	0	459	0	0	0	0	0
08A	0	335	0	0	0	0	0
09A	0	207	0	0	0	0	0
10A	0	187	0	0	0	0	0
11A	0	157	0	0	0	0	0
12P	0	206	0	0	0	0	0
01P	0	202	0	0	0	0	0
02P	0	202	0	0	0	0	0
03P	0	293	0	0	0	0	0
04P	0	329	0	0	0	0	0
05P	0	362	0	0	0	0	0
06P	0	248	0	0	0	0	0
07P	0	146	0	0	0	0	0
08P	0	79	0	0	0	0	0
09P	0	45	0	0	0	0	0
10P	0	34	0	0	0	0	0
11P	0	16	0	0	0	0	0
TOT	0	3780	23	0	0	0	0

STATE OF CONNECTICUT
DEPARTMENT OF TRANSPORTATION
BUREAU OF POLICY AND PLANNING
PLANNING INVENTORY AND DATA

TRAFFIC RECORDER DATA

TOWN OF BRIDGEWATER	ROUTE 867							DIRECTION B
(CLAPBOARD ROAD)-SW OF ROUTE 67	SUN	MON	TUE	WED	THU	FRI	SAT	
DAY	0	11/17/2008	11/18/2008	0	0	0	0	
DATE								
TYPE								
HOUR								
	2008 ADT = 1300		ACF = NA					

12A	0	0	5	0	0	0	0	
01A	0	0	1	0	0	0	0	
02A	0	0	1	0	0	0	0	
03A	0	2	0	0	0	0	0	
04A	0	3	0	0	0	0	0	
05A	0	28	0	0	0	0	0	
06A	0	74	0	0	0	0	0	
07A	0	151	0	0	0	0	0	
08A	0	117	0	0	0	0	0	
09A	0	75	0	0	0	0	0	
10A	0	50	0	0	0	0	0	
11A	0	75	0	0	0	0	0	
12P	0	73	0	0	0	0	0	
01P	0	69	0	0	0	0	0	
02P	0	96	0	0	0	0	0	
03P	0	89	0	0	0	0	0	
04P	0	122	0	0	0	0	0	
05P	0	126	0	0	0	0	0	
06P	0	81	0	0	0	0	0	
07P	0	57	0	0	0	0	0	
08P	0	26	0	0	0	0	0	
09P	0	20	0	0	0	0	0	
10P	0	11	0	0	0	0	0	
11P	0	5	0	0	0	0	0	
TOT	0	1350	7	0	0	0	0	

STATE OF CONNECTICUT
 DEPARTMENT OF TRANSPORTATION
 BUREAU OF POLICY AND PLANNING
 PLANNING INVENTORY AND DATA

TRAFFIC RECORDER DATA

TOWN OF BRIDGEWATER	ROUTE 67							DIRECTION B
EAST OF SR 867 (CLAPBOARD ROAD)	SUN	MON	TUE	WED	THU	FRI	SAT	
DAY	0	11/17/2008	11/18/2008	0	0	0	0	
DATE								
TYPE								
HOUR								
	2008 ADT = 5700		ACF = 0.99					

12A	0	0	18	0	0	0	0	
01A	0	0	10	0	0	0	0	
02A	0	0	3	0	0	0	0	
03A	0	8	0	0	0	0	0	
04A	0	25	0	0	0	0	0	
05A	0	104	0	0	0	0	0	
06A	0	342	0	0	0	0	0	
07A	0	610	0	0	0	0	0	
08A	0	514	0	0	0	0	0	
09A	0	372	0	0	0	0	0	
10A	0	281	0	0	0	0	0	
11A	0	333	0	0	0	0	0	
12P	0	324	0	0	0	0	0	
01P	0	311	0	0	0	0	0	
02P	0	390	0	0	0	0	0	
03P	0	446	0	0	0	0	0	
04P	0	586	0	0	0	0	0	
05P	0	546	0	0	0	0	0	
06P	0	324	0	0	0	0	0	
07P	0	218	0	0	0	0	0	
08P	0	137	0	0	0	0	0	
09P	0	107	0	0	0	0	0	
10P	0	57	0	0	0	0	0	
11P	0	45	0	0	0	0	0	
TOT	0	6080	31	0	0	0	0	

STATE OF CONNECTICUT
 DEPARTMENT OF TRANSPORTATION
 BUREAU OF POLICY AND PLANNING
 PLANNING INVENTORY AND DATA

TRAFFIC RECORDER DATA

TOWN OF BRIDGEWATER	ROUTE 867						DIRECTION B
(CLAPBOARD ROAD) - WEST OF KEELER ROAD	SUN	MON	TUE	WED	THU	FRI	SAT
DAY	0	11/17/2008	11/18/2008	0	0	0	0
DATE							
TYPE							
HOUR							
	2008 ADT = 1700		ACF = NA				

12A	0	0	5	0	0	0	0
01A	0	0	1	0	0	0	0
02A	0	0	1	0	0	0	0
03A	0	2	2	0	0	0	0
04A	0	8	0	0	0	0	0
05A	0	29	0	0	0	0	0
06A	0	81	0	0	0	0	0
07A	0	174	0	0	0	0	0
08A	0	164	0	0	0	0	0
09A	0	106	0	0	0	0	0
10A	0	67	0	0	0	0	0
11A	0	94	0	0	0	0	0
12P	0	103	0	0	0	0	0
01P	0	87	0	0	0	0	0
02P	0	109	0	0	0	0	0
03P	0	137	0	0	0	0	0
04P	0	153	0	0	0	0	0
05P	0	155	0	0	0	0	0
06P	0	110	0	0	0	0	0
07P	0	72	0	0	0	0	0
08P	0	35	0	0	0	0	0
09P	0	27	0	0	0	0	0
10P	0	18	0	0	0	0	0
11P	0	7	0	0	0	0	0
TOT	0	1738	9	0	0	0	0

STATE OF CONNECTICUT
DEPARTMENT OF TRANSPORTATION
BUREAU OF POLICY AND PLANNING
PLANNING INVENTORY AND DATA

TRAFFIC RECORDER DATA

TOWN OF BRIDGEWATER		ROUTE 67						DIRECTION B
NW OF CURTIS ROAD		SUN	MON	TUE	WED	THU	FRI	SAT
DAY	DATE	0	0	11/18/2008	11/19/2008	0	0	0
TYPE	HOUR	2008 ADT = 6700		ACF = NA		*****		
12A		0	0	0	13	0	0	0
01A		0	0	0	14	0	0	0
02A		0	0	0	11	0	0	0
03A		0	0	0	6	0	0	0
04A		0	0	0	42	0	0	0
05A		0	0	79	0	0	0	0
06A		0	0	416	0	0	0	0
07A		0	0	647	0	0	0	0
08A		0	0	573	0	0	0	0
09A		0	0	433	0	0	0	0
10A		0	0	346	0	0	0	0
11A		0	0	389	0	0	0	0
12P		0	0	344	0	0	0	0
01P		0	0	414	0	0	0	0
02P		0	0	420	0	0	0	0
03P		0	0	560	0	0	0	0
04P		0	0	618	0	0	0	0
05P		0	0	655	0	0	0	0
06P		0	0	416	0	0	0	0
07P		0	0	250	0	0	0	0
08P		0	0	184	0	0	0	0
09P		0	0	130	0	0	0	0
10P		0	0	94	0	0	0	0
11P		0	0	51	0	0	0	0
TOT		0	0	7019	86	0	0	0

STATE OF CONNECTICUT
DEPARTMENT OF TRANSPORTATION
BUREAU OF POLICY AND PLANNING
PLANNING INVENTORY AND DATA

TRAFFIC RECORDER DATA

TOWN OF BRIDGEWATER		ROUTE 67						DIRECTION E
EAST OF ROUTE 133 CONNECTOR		SUN	MON	TUE	WED	THU	FRI	SAT
DAY	DATE	0	11/17/2008	11/18/2008	11/19/2008	0	0	0
TYPE	HOUR	2008 ADT = 2400		ACF = NA				

12A		0	0	8	6	0	0	0
01A		0	0	2	5	0	0	0
02A		0	0	1	3	0	0	0
03A		0	6	3	7	0	0	0
04A		0	13	17	0	0	0	0
05A		0	41	37	0	0	0	0
06A		0	137	146	0	0	0	0
07A		0	236	228	0	0	0	0
08A		0	194	201	0	0	0	0
09A		0	148	145	0	0	0	0
10A		0	123	127	0	0	0	0
11A		0	142	129	0	0	0	0
12P		0	143	141	0	0	0	0
01P		0	127	151	0	0	0	0
02P		0	156	159	0	0	0	0
03P		0	199	212	0	0	0	0
04P		0	260	243	0	0	0	0
05P		0	230	205	0	0	0	0
06P		0	125	132	0	0	0	0
07P		0	100	96	0	0	0	0
08P		0	50	73	0	0	0	0
09P		0	35	46	0	0	0	0
10P		0	23	35	0	0	0	0
11P		0	23	25	0	0	0	0
TOT		0	2511	2562	21	0	0	0

STATE OF CONNECTICUT
DEPARTMENT OF TRANSPORTATION
BUREAU OF POLICY AND PLANNING
PLANNING INVENTORY AND DATA

TRAFFIC RECORDER DATA

TOWN OF BRIDGEWATER		ROUTE 67					DIRECTION W	
EAST OF ROUTE 133 CONNECTOR		SUN	MON	TUE	WED	THU	FRI	SAT
DAY	DATE	0	11/17/2008	11/18/2008	11/19/2008	0	0	0
TYPE	HOUR	2008 ADT = 2400		ACF = NA				

12A		0	0	6	7	0	0	0
01A		0	0	5	3	0	0	0
02A		0	0	2	2	0	0	0
03A		0	4	2	1	0	0	0
04A		0	10	8	0	0	0	0
05A		0	37	28	0	0	0	0
06A		0	148	163	0	0	0	0
07A		0	257	228	0	0	0	0
08A		0	203	200	0	0	0	0
09A		0	165	160	0	0	0	0
10A		0	113	118	0	0	0	0
11A		0	135	129	0	0	0	0
12P		0	123	140	0	0	0	0
01P		0	134	136	0	0	0	0
02P		0	142	157	0	0	0	0
03P		0	163	170	0	0	0	0
04P		0	232	216	0	0	0	0
05P		0	213	223	0	0	0	0
06P		0	138	162	0	0	0	0
07P		0	71	79	0	0	0	0
08P		0	61	77	0	0	0	0
09P		0	54	47	0	0	0	0
10P		0	24	41	0	0	0	0
11P		0	20	23	0	0	0	0
TOT		0	2447	2520	13	0	0	0

STATE OF CONNECTICUT
 DEPARTMENT OF TRANSPORTATION
 BUREAU OF POLICY AND PLANNING
 PLANNING INVENTORY AND DATA

TRAFFIC RECORDER DATA

TOWN OF BRIDGEWATER		ROUTE 133						DIRECTION N
SE OF WEWAKA BROOK ROAD		SUN	MON	TUE	WED	THU	FRI	SAT
DAY	DATE	0	11/17/2008	11/18/2008	11/19/2008	0	0	0
TYPE	HOUR	2008 ADT = 2300		ACF = NA				

12A		0	0	13	13	0	0	0
01A		0	0	6	6	0	0	0
02A		0	0	2	1	0	0	0
03A		0	4	0	1	0	0	0
04A		0	4	4	0	0	0	0
05A		0	6	3	0	0	0	0
06A		0	44	39	0	0	0	0
07A		0	101	94	0	0	0	0
08A		0	111	109	0	0	0	0
09A		0	62	83	0	0	0	0
10A		0	74	62	0	0	0	0
11A		0	81	74	0	0	0	0
12P		0	101	100	0	0	0	0
01P		0	118	99	0	0	0	0
02P		0	140	124	0	0	0	0
03P		0	212	228	0	0	0	0
04P		0	325	314	0	0	0	0
05P		0	394	399	0	0	0	0
06P		0	253	230	0	0	0	0
07P		0	145	150	0	0	0	0
08P		0	78	110	0	0	0	0
09P		0	58	65	0	0	0	0
10P		0	45	39	0	0	0	0
11P		0	15	23	0	0	0	0
TOT		0	2371	2370	21	0	0	0

STATE OF CONNECTICUT
DEPARTMENT OF TRANSPORTATION
BUREAU OF POLICY AND PLANNING
PLANNING INVENTORY AND DATA

TRAFFIC RECORDER DATA

TOWN OF BRIDGEWATER		ROUTE 133						DIRECTION S
SE OF WEWAKA BROOK ROAD		SUN	MON	TUE	WED	THU	FRI	SAT
DAY	DATE	0	11/17/2008	11/18/2008	11/19/2008	0	0	0
TYPE	HOUR	2008 ADT = 2300		ACF = NA				

12A		0	0	4	2	0	0	0
01A		0	0	3	1	0	0	0
02A		0	0	0	1	0	0	0
03A		0	9	3	1	0	0	0
04A		0	13	18	0	0	0	0
05A		0	66	63	0	0	0	0
06A		0	276	273	0	0	0	0
07A		0	485	456	0	0	0	0
08A		0	338	350	0	0	0	0
09A		0	182	195	0	0	0	0
10A		0	123	122	0	0	0	0
11A		0	100	95	0	0	0	0
12P		0	93	80	0	0	0	0
01P		0	106	96	0	0	0	0
02P		0	108	110	0	0	0	0
03P		0	121	107	0	0	0	0
04P		0	150	140	0	0	0	0
05P		0	104	114	0	0	0	0
06P		0	76	80	0	0	0	0
07P		0	44	42	0	0	0	0
08P		0	22	16	0	0	0	0
09P		0	17	22	0	0	0	0
10P		0	10	10	0	0	0	0
11P		0	7	11	0	0	0	0
TOT		0	2450	2410	5	0	0	0

STATE OF CONNECTICUT
 DEPARTMENT OF TRANSPORTATION
 BUREAU OF POLICY AND PLANNING
 PLANNING INVENTORY AND DATA

TRAFFIC RECORDER DATA

TOWN OF BRIDGEWATER

ROUTE 133

DIRECTION B

SOUTH OF SR 867(CLAPBOARD ROAD)

DAY	SUN	MON	TUE	WED	THU	FRI	SAT
DATE	0	0	0	08/03/2011	08/04/2011	0	0
TYPE							
HOUR							

2011 ADT = 2700

ACF = 0.99

12A	0	0	0	0	10	0	0
01A	0	0	0	0	6	0	0
02A	0	0	0	0	6	0	0
03A	0	0	0	0	3	0	0
04A	0	0	0	12	18	0	0
05A	0	0	0	43	0	0	0
06A	0	0	0	158	0	0	0
07A	0	0	0	281	0	0	0
08A	0	0	0	267	0	0	0
09A	0	0	0	239	0	0	0
10A	0	0	0	169	0	0	0
11A	0	0	0	188	0	0	0
12P	0	0	0	188	0	0	0
01P	0	0	0	166	0	0	0
02P	0	0	0	181	0	0	0
03P	0	0	0	206	0	0	0
04P	0	0	0	231	0	0	0
05P	0	0	0	232	0	0	0
06P	0	0	0	144	0	0	0
07P	0	0	0	106	0	0	0
08P	0	0	0	67	0	0	0
09P	0	0	0	51	0	0	0
10P	0	0	0	33	0	0	0
11P	0	0	0	22	0	0	0
TOT	0	0	0	2984	43	0	0

STATE OF CONNECTICUT
DEPARTMENT OF TRANSPORTATION
BUREAU OF POLICY AND PLANNING
PLANNING INVENTORY AND DATA

TRAFFIC RECORDER DATA

TOWN OF BRIDGEWATER		ROUTE 133						DIRECTION B
NW OF WEWAKA BROOK ROAD		SUN	MON	TUE	WED	THU	FRI	SAT
DAY	DATE	0	0	0	08/03/2011	08/04/2011	0	0
TYPE	HOUR	2011 ADT = 2500		ACF = 0.99		*****		
12A		0	0	0	0	11	0	0
01A		0	0	0	0	8	0	0
02A		0	0	0	0	1	0	0
03A		0	0	0	0	2	0	0
04A		0	0	0	9	11	0	0
05A		0	0	0	32	0	0	0
06A		0	0	0	156	0	0	0
07A		0	0	0	268	0	0	0
08A		0	0	0	242	0	0	0
09A		0	0	0	176	0	0	0
10A		0	0	0	132	0	0	0
11A		0	0	0	141	0	0	0
12P		0	0	0	123	0	0	0
01P		0	0	0	149	0	0	0
02P		0	0	0	150	0	0	0
03P		0	0	0	179	0	0	0
04P		0	0	0	253	0	0	0
05P		0	0	0	271	0	0	0
06P		0	0	0	181	0	0	0
07P		0	0	0	110	0	0	0
08P		0	0	0	78	0	0	0
09P		0	0	0	54	0	0	0
10P		0	0	0	42	0	0	0
11P		0	0	0	24	0	0	0
TOT		0	0	0	2770	33	0	0

STATE OF CONNECTICUT
 DEPARTMENT OF TRANSPORTATION
 BUREAU OF POLICY AND PLANNING
 PLANNING INVENTORY AND DATA

TRAFFIC RECORDER DATA

TOWN OF BRIDGEWATER	ROUTE 867						DIRECTION B
(CLAPBOARD RD) - WEST OF HUT HILL ROAD	SUN	MON	TUE	WED	THU	FRI	SAT
DAY	0	0	0	08/03/2011	08/04/2011	0	0
DATE							
TYPE							
HOUR							
	2011 ADT = 2100		ACF = NA				

12A	0	0	0	0	7	0	0
01A	0	0	0	0	7	0	0
02A	0	0	0	0	3	0	0
03A	0	0	0	0	6	0	0
04A	0	0	0	7	8	0	0
05A	0	0	0	20	0	0	0
06A	0	0	0	88	0	0	0
07A	0	0	0	174	0	0	0
08A	0	0	0	176	0	0	0
09A	0	0	0	189	0	0	0
10A	0	0	0	114	0	0	0
11A	0	0	0	140	0	0	0
12P	0	0	0	155	0	0	0
01P	0	0	0	159	0	0	0
02P	0	0	0	118	0	0	0
03P	0	0	0	175	0	0	0
04P	0	0	0	176	0	0	0
05P	0	0	0	191	0	0	0
06P	0	0	0	122	0	0	0
07P	0	0	0	86	0	0	0
08P	0	0	0	76	0	0	0
09P	0	0	0	53	0	0	0
10P	0	0	0	27	0	0	0
11P	0	0	0	11	0	0	0
TOT	0	0	0	2257	31	0	0

STATE OF CONNECTICUT
DEPARTMENT OF TRANSPORTATION
BUREAU OF POLICY AND PLANNING
PLANNING INVENTORY AND DATA

TRAFFIC RECORDER DATA

TOWN OF BRIDGEWATER

ROUTE 133

DIRECTION B

SOUTH OF NORTROP STREET

DAY	SUN	MON	TUE	WED	THU	FRI	SAT
DATE	0	0	0	08/03/2011	08/04/2011	0	0
TYPE							
HOUR							

2011 ADT = 3700

ACF = 0.99

12A	0	0	0	0	19	0	0
01A	0	0	0	0	12	0	0
02A	0	0	0	0	2	0	0
03A	0	0	0	0	4	0	0
04A	0	0	0	10	11	0	0
05A	0	0	0	42	0	0	0
06A	0	0	0	213	0	0	0
07A	0	0	0	359	0	0	0
08A	0	0	0	338	0	0	0
09A	0	0	0	256	0	0	0
10A	0	0	0	210	0	0	0
11A	0	0	0	187	0	0	0
12P	0	0	0	200	0	0	0
01P	0	0	0	214	0	0	0
02P	0	0	0	224	0	0	0
03P	0	0	0	286	0	0	0
04P	0	0	0	376	0	0	0
05P	0	0	0	393	0	0	0
06P	0	0	0	267	0	0	0
07P	0	0	0	190	0	0	0
08P	0	0	0	115	0	0	0
09P	0	0	0	79	0	0	0
10P	0	0	0	63	0	0	0
11P	0	0	0	31	0	0	0
TOT	0	0	0	4053	48	0	0

STATE OF CONNECTICUT
DEPARTMENT OF TRANSPORTATION
BUREAU OF POLICY AND PLANNING
PLANNING INVENTORY AND DATA

TRAFFIC RECORDER DATA

TOWN OF BRIDGEWATER

ROUTE 133

DIRECTION B

SOUTH OF ROUTE 67 EB CONNECTOR

DAY	SUN	MON	TUE	WED	THU	FRI	SAT
DATE	0	0	08/02/2011	08/03/2011	0	0	0
TYPE							
HOUR							

2011 ADT = 2600

ACF = 0.99

12A	0	0	0	9	0	0	0
01A	0	0	0	5	0	0	0
02A	0	0	0	2	0	0	0
03A	0	0	4	2	0	0	0
04A	0	0	8	6	0	0	0
05A	0	0	25	28	0	0	0
06A	0	0	126	122	0	0	0
07A	0	0	236	230	0	0	0
08A	0	0	230	217	0	0	0
09A	0	0	182	188	0	0	0
10A	0	0	158	133	0	0	0
11A	0	0	173	144	0	0	0
12P	0	0	148	147	0	0	0
01P	0	0	166	161	0	0	0
02P	0	0	174	165	0	0	0
03P	0	0	199	207	0	0	0
04P	0	0	223	214	0	0	0
05P	0	0	266	0	0	0	0
06P	0	0	196	0	0	0	0
07P	0	0	121	0	0	0	0
08P	0	0	85	0	0	0	0
09P	0	0	51	0	0	0	0
10P	0	0	37	0	0	0	0
11P	0	0	25	0	0	0	0
TOT	0	0	2833	1980	0	0	0

STATE OF CONNECTICUT
 DEPARTMENT OF TRANSPORTATION
 BUREAU OF POLICY AND PLANNING
 PLANNING INVENTORY AND DATA

TRAFFIC RECORDER DATA

TOWN OF BRIDGEWATER	ROUTE 867							DIRECTION N
(CLAPBOARD ROAD)-SW OF ROUTE 67	SUN	MON	TUE	WED	THU	FRI	SAT	
DAY	0	0	0	08/03/2011	08/04/2011	0	0	
DATE								
TYPE								
HOUR								
	2011 ADT = 600		ACF = NA					

12A	0	0	0	0	1	0	0	
01A	0	0	0	0	2	0	0	
02A	0	0	0	0	0	0	0	
03A	0	0	0	0	1	0	0	
04A	0	0	0	3	0	0	0	
05A	0	0	0	4	0	0	0	
06A	0	0	0	22	0	0	0	
07A	0	0	0	33	0	0	0	
08A	0	0	0	47	0	0	0	
09A	0	0	0	46	0	0	0	
10A	0	0	0	33	0	0	0	
11A	0	0	0	28	0	0	0	
12P	0	0	0	48	0	0	0	
01P	0	0	0	48	0	0	0	
02P	0	0	0	39	0	0	0	
03P	0	0	0	44	0	0	0	
04P	0	0	0	55	0	0	0	
05P	0	0	0	68	0	0	0	
06P	0	0	0	48	0	0	0	
07P	0	0	0	37	0	0	0	
08P	0	0	0	24	0	0	0	
09P	0	0	0	15	0	0	0	
10P	0	0	0	9	0	0	0	
11P	0	0	0	4	0	0	0	
TOT	0	0	0	655	4	0	0	

STATE OF CONNECTICUT
DEPARTMENT OF TRANSPORTATION
BUREAU OF POLICY AND PLANNING
PLANNING INVENTORY AND DATA

TRAFFIC RECORDER DATA

TOWN OF BRIDGEWATER	ROUTE 867							DIRECTION S
(CLAPBOARD ROAD)-SW OF ROUTE 67	SUN	MON	TUE	WED	THU	FRI	SAT	
DAY	0	0	0	08/03/2011	08/04/2011	0	0	
DATE								
TYPE								
HOUR								
	2011 ADT = 550		ACF = NA					

12A	0	0	0	0	0	0	0	
01A	0	0	0	0	1	0	0	
02A	0	0	0	0	1	0	0	
03A	0	0	0	0	1	0	0	
04A	0	0	0	4	2	0	0	
05A	0	0	0	15	0	0	0	
06A	0	0	0	36	0	0	0	
07A	0	0	0	69	0	0	0	
08A	0	0	0	55	0	0	0	
09A	0	0	0	43	0	0	0	
10A	0	0	0	24	0	0	0	
11A	0	0	0	29	0	0	0	
12P	0	0	0	38	0	0	0	
01P	0	0	0	41	0	0	0	
02P	0	0	0	30	0	0	0	
03P	0	0	0	33	0	0	0	
04P	0	0	0	46	0	0	0	
05P	0	0	0	43	0	0	0	
06P	0	0	0	20	0	0	0	
07P	0	0	0	21	0	0	0	
08P	0	0	0	20	0	0	0	
09P	0	0	0	10	0	0	0	
10P	0	0	0	10	0	0	0	
11P	0	0	0	1	0	0	0	
TOT	0	0	0	588	5	0	0	

STATE OF CONNECTICUT
 DEPARTMENT OF TRANSPORTATION
 BUREAU OF POLICY AND PLANNING
 PLANNING INVENTORY AND DATA

TRAFFIC RECORDER DATA

TOWN OF BRIDGEWATER	ROUTE 67							DIRECTION E
EAST OF SR 867 (CLAPBOARD ROAD)	SUN	MON	TUE	WED	THU	FRI	SAT	
DAY	0	0	0	08/03/2011	08/04/2011	0	0	
DATE								
TYPE								
HOUR								
	2011 ADT = 2700		ACF = 0.99					

12A	0	0	0	0	9	0	0	
01A	0	0	0	0	4	0	0	
02A	0	0	0	0	4	0	0	
03A	0	0	0	0	7	0	0	
04A	0	0	0	14	12	0	0	
05A	0	0	0	47	0	0	0	
06A	0	0	0	138	0	0	0	
07A	0	0	0	214	0	0	0	
08A	0	0	0	210	0	0	0	
09A	0	0	0	169	0	0	0	
10A	0	0	0	171	0	0	0	
11A	0	0	0	165	0	0	0	
12P	0	0	0	183	0	0	0	
01P	0	0	0	188	0	0	0	
02P	0	0	0	198	0	0	0	
03P	0	0	0	236	0	0	0	
04P	0	0	0	232	0	0	0	
05P	0	0	0	272	0	0	0	
06P	0	0	0	189	0	0	0	
07P	0	0	0	141	0	0	0	
08P	0	0	0	89	0	0	0	
09P	0	0	0	72	0	0	0	
10P	0	0	0	36	0	0	0	
11P	0	0	0	23	0	0	0	
TOT	0	0	0	2987	36	0	0	

STATE OF CONNECTICUT
 DEPARTMENT OF TRANSPORTATION
 BUREAU OF POLICY AND PLANNING
 PLANNING INVENTORY AND DATA

TRAFFIC RECORDER DATA

TOWN OF BRIDGEWATER	ROUTE 67							DIRECTION W
EAST OF SR 867 (CLAPBOARD ROAD)	SUN	MON	TUE	WED	THU	FRI	SAT	
DAY	0	0	0	08/03/2011	08/04/2011	0	0	
DATE								
TYPE								
HOUR								
	2011 ADT = 2700		ACF = 0.99					

12A	0	0	0	0	16	0	0	
01A	0	0	0	0	0	0	0	
02A	0	0	0	0	2	0	0	
03A	0	0	0	0	1	0	0	
04A	0	0	0	14	8	0	0	
05A	0	0	0	42	0	0	0	
06A	0	0	0	160	0	0	0	
07A	0	0	0	228	0	0	0	
08A	0	0	0	259	0	0	0	
09A	0	0	0	186	0	0	0	
10A	0	0	0	169	0	0	0	
11A	0	0	0	169	0	0	0	
12P	0	0	0	173	0	0	0	
01P	0	0	0	165	0	0	0	
02P	0	0	0	168	0	0	0	
03P	0	0	0	188	0	0	0	
04P	0	0	0	242	0	0	0	
05P	0	0	0	248	0	0	0	
06P	0	0	0	170	0	0	0	
07P	0	0	0	120	0	0	0	
08P	0	0	0	106	0	0	0	
09P	0	0	0	76	0	0	0	
10P	0	0	0	46	0	0	0	
11P	0	0	0	26	0	0	0	
TOT	0	0	0	2955	27	0	0	

STATE OF CONNECTICUT
DEPARTMENT OF TRANSPORTATION
BUREAU OF POLICY AND PLANNING
PLANNING INVENTORY AND DATA

TRAFFIC RECORDER DATA

TOWN OF BRIDGEWATER	ROUTE 867							DIRECTION E
(CLAPBOARD ROAD) - WEST OF KEELER ROAD	SUN	MON	TUE	WED	THU	FRI	SAT	
DAY	0	0	0	08/03/2011	08/04/2011	0	0	
DATE								
TYPE								
HOUR								
	2011 ADT = 800		ACF = NA					

12A	0	0	0	0	2	0	0	
01A	0	0	0	0	2	0	0	
02A	0	0	0	0	0	0	0	
03A	0	0	0	0	3	0	0	
04A	0	0	0	5	1	0	0	
05A	0	0	0	2	0	0	0	
06A	0	0	0	20	0	0	0	
07A	0	0	0	40	0	0	0	
08A	0	0	0	41	0	0	0	
09A	0	0	0	52	0	0	0	
10A	0	0	0	39	0	0	0	
11A	0	0	0	43	0	0	0	
12P	0	0	0	68	0	0	0	
01P	0	0	0	60	0	0	0	
02P	0	0	0	42	0	0	0	
03P	0	0	0	66	0	0	0	
04P	0	0	0	77	0	0	0	
05P	0	0	0	95	0	0	0	
06P	0	0	0	59	0	0	0	
07P	0	0	0	54	0	0	0	
08P	0	0	0	37	0	0	0	
09P	0	0	0	17	0	0	0	
10P	0	0	0	13	0	0	0	
11P	0	0	0	5	0	0	0	
TOT	0	0	0	835	8	0	0	

STATE OF CONNECTICUT
DEPARTMENT OF TRANSPORTATION
BUREAU OF POLICY AND PLANNING
PLANNING INVENTORY AND DATA

TRAFFIC RECORDER DATA

TOWN OF BRIDGEWATER	ROUTE 867							DIRECTION W
(CLAPBOARD ROAD) - WEST OF KEELER ROAD	SUN	MON	TUE	WED	THU	FRI	SAT	
DAY	0	0	0	08/03/2011	08/04/2011	0	0	
DATE								
TYPE								
HOUR								
	2011 ADT = 700		ACF = NA					

12A	0	0	0	0	2	0	0	
01A	0	0	0	0	0	0	0	
02A	0	0	0	0	1	0	0	
03A	0	0	0	0	1	0	0	
04A	0	0	0	8	5	0	0	
05A	0	0	0	17	0	0	0	
06A	0	0	0	49	0	0	0	
07A	0	0	0	90	0	0	0	
08A	0	0	0	74	0	0	0	
09A	0	0	0	85	0	0	0	
10A	0	0	0	39	0	0	0	
11A	0	0	0	41	0	0	0	
12P	0	0	0	46	0	0	0	
01P	0	0	0	52	0	0	0	
02P	0	0	0	40	0	0	0	
03P	0	0	0	41	0	0	0	
04P	0	0	0	50	0	0	0	
05P	0	0	0	46	0	0	0	
06P	0	0	0	23	0	0	0	
07P	0	0	0	21	0	0	0	
08P	0	0	0	22	0	0	0	
09P	0	0	0	15	0	0	0	
10P	0	0	0	12	0	0	0	
11P	0	0	0	2	0	0	0	
TOT	0	0	0	773	9	0	0	

STATE OF CONNECTICUT
DEPARTMENT OF TRANSPORTATION
BUREAU OF POLICY AND PLANNING
PLANNING INVENTORY AND DATA

TRAFFIC RECORDER DATA

TOWN OF BRIDGEWATER		ROUTE 67						DIRECTION E
NW OF CURTIS ROAD		SUN	MON	TUE	WED	THU	FRI	SAT
DAY	DATE	0	0	08/02/2011	08/03/2011	0	0	0
TYPE	HOUR	2011 ADT = 3100		ACF = NA		*****		
12A		0	0	0	9	0	0	0
01A		0	0	0	4	0	0	0
02A		0	0	0	3	0	0	0
03A		0	0	4	6	0	0	0
04A		0	0	17	16	0	0	0
05A		0	0	46	0	0	0	0
06A		0	0	193	0	0	0	0
07A		0	0	257	0	0	0	0
08A		0	0	236	0	0	0	0
09A		0	0	171	0	0	0	0
10A		0	0	159	0	0	0	0
11A		0	0	208	0	0	0	0
12P		0	0	175	0	0	0	0
01P		0	0	196	0	0	0	0
02P		0	0	204	0	0	0	0
03P		0	0	259	0	0	0	0
04P		0	0	283	0	0	0	0
05P		0	0	300	0	0	0	0
06P		0	0	188	0	0	0	0
07P		0	0	135	0	0	0	0
08P		0	0	133	0	0	0	0
09P		0	0	88	0	0	0	0
10P		0	0	61	0	0	0	0
11P		0	0	33	0	0	0	0
TOT		0	0	3346	38	0	0	0

STATE OF CONNECTICUT
 DEPARTMENT OF TRANSPORTATION
 BUREAU OF POLICY AND PLANNING
 PLANNING INVENTORY AND DATA

TRAFFIC RECORDER DATA

TOWN OF BRIDGEWATER		ROUTE 67						DIRECTION W
NW OF CURTIS ROAD		SUN	MON	TUE	WED	THU	FRI	SAT
DAY	DATE	0	0	08/02/2011	08/03/2011	0	0	0
TYPE	HOUR	2011 ADT = 3100		ACF = NA		*****		
12A		0	0	0	14	0	0	0
01A		0	0	0	5	0	0	0
02A		0	0	0	3	0	0	0
03A		0	0	7	1	0	0	0
04A		0	0	10	5	0	0	0
05A		0	0	38	0	0	0	0
06A		0	0	164	0	0	0	0
07A		0	0	217	0	0	0	0
08A		0	0	265	0	0	0	0
09A		0	0	220	0	0	0	0
10A		0	0	183	0	0	0	0
11A		0	0	184	0	0	0	0
12P		0	0	169	0	0	0	0
01P		0	0	234	0	0	0	0
02P		0	0	202	0	0	0	0
03P		0	0	257	0	0	0	0
04P		0	0	280	0	0	0	0
05P		0	0	311	0	0	0	0
06P		0	0	239	0	0	0	0
07P		0	0	139	0	0	0	0
08P		0	0	116	0	0	0	0
09P		0	0	67	0	0	0	0
10P		0	0	47	0	0	0	0
11P		0	0	37	0	0	0	0
TOT		0	0	3386	28	0	0	0

STATE OF CONNECTICUT
DEPARTMENT OF TRANSPORTATION
BUREAU OF POLICY AND PLANNING
PLANNING INVENTORY AND DATA

TRAFFIC RECORDER DATA

TOWN OF BRIDGEWATER		ROUTE 67						DIRECTION E
EAST OF ROUTE 133 CONNECTOR		SUN	MON	TUE	WED	THU	FRI	SAT
DAY	DATE	0	08/08/2011	08/09/2011	08/10/2011	0	0	0
TYPE	HOUR	2011 ADT = 2200		ACF = NA				

12A		0	0	5	5	0	0	0
01A		0	0	3	4	0	0	0
02A		0	0	3	5	0	0	0
03A		0	4	1	0	0	0	0
04A		0	19	14	0	0	0	0
05A		0	42	40	0	0	0	0
06A		0	139	150	0	0	0	0
07A		0	188	188	0	0	0	0
08A		0	149	163	0	0	0	0
09A		0	114	128	0	0	0	0
10A		0	116	122	0	0	0	0
11A		0	127	103	0	0	0	0
12P		0	127	146	0	0	0	0
01P		0	130	158	0	0	0	0
02P		0	162	154	0	0	0	0
03P		0	177	207	0	0	0	0
04P		0	191	214	0	0	0	0
05P		0	219	206	0	0	0	0
06P		0	143	122	0	0	0	0
07P		0	84	73	0	0	0	0
08P		0	76	64	0	0	0	0
09P		0	53	56	0	0	0	0
10P		0	28	39	0	0	0	0
11P		0	19	17	0	0	0	0
TOT		0	2307	2376	14	0	0	0

STATE OF CONNECTICUT
 DEPARTMENT OF TRANSPORTATION
 BUREAU OF POLICY AND PLANNING
 PLANNING INVENTORY AND DATA

TRAFFIC RECORDER DATA

TOWN OF BRIDGEWATER	ROUTE 67							DIRECTION W
EAST OF ROUTE 133 CONNECTOR	SUN	MON	TUE	WED	THU	FRI	SAT	
DAY	0	08/08/2011	08/09/2011	08/10/2011	0	0	0	
DATE								
TYPE								
HOUR								
	2011 ADT = 2100		ACF = NA					

12A	0	0	8	12	0	0	0	
01A	0	0	3	8	0	0	0	
02A	0	0	4	2	0	0	0	
03A	0	0	2	2	0	0	0	
04A	0	13	12	0	0	0	0	
05A	0	31	35	0	0	0	0	
06A	0	128	137	0	0	0	0	
07A	0	160	164	0	0	0	0	
08A	0	180	184	0	0	0	0	
09A	0	134	126	0	0	0	0	
10A	0	132	55	0	0	0	0	
11A	0	126	104	0	0	0	0	
12P	0	127	156	0	0	0	0	
01P	0	125	156	0	0	0	0	
02P	0	142	173	0	0	0	0	
03P	0	171	187	0	0	0	0	
04P	0	179	197	0	0	0	0	
05P	0	175	176	0	0	0	0	
06P	0	155	152	0	0	0	0	
07P	0	75	102	0	0	0	0	
08P	0	67	58	0	0	0	0	
09P	0	47	35	0	0	0	0	
10P	0	32	34	0	0	0	0	
11P	0	26	16	0	0	0	0	
TOT	0	2225	2276	24	0	0	0	

STATE OF CONNECTICUT
 DEPARTMENT OF TRANSPORTATION
 BUREAU OF POLICY AND PLANNING
 PLANNING INVENTORY AND DATA

TRAFFIC RECORDER DATA

TOWN OF BRIDGEWATER	ROUTE 133							DIRECTION N
SE OF WEWAKA BROOK ROAD	SUN	MON	TUE	WED	THU	FRI	SAT	
DAY	0	08/08/2011	08/09/2011	0	0	0	0	
DATE								
TYPE								
HOUR								
	2011 ADT = 1600		ACF = NA					

12A	0	0	8	0	0	0	0	
01A	0	0	6	0	0	0	0	
02A	0	0	3	0	0	0	0	
03A	0	2	1	0	0	0	0	
04A	0	5	3	0	0	0	0	
05A	0	7	2	0	0	0	0	
06A	0	30	43	0	0	0	0	
07A	0	76	65	0	0	0	0	
08A	0	84	83	0	0	0	0	
09A	0	72	78	0	0	0	0	
10A	0	68	77	0	0	0	0	
11A	0	75	74	0	0	0	0	
12P	0	79	100	0	0	0	0	
01P	0	101	99	0	0	0	0	
02P	0	110	112	0	0	0	0	
03P	0	142	134	0	0	0	0	
04P	0	188	202	0	0	0	0	
05P	0	237	269	0	0	0	0	
06P	0	166	181	0	0	0	0	
07P	0	106	111	0	0	0	0	
08P	0	64	67	0	0	0	0	
09P	0	44	49	0	0	0	0	
10P	0	49	34	0	0	0	0	
11P	0	20	21	0	0	0	0	
TOT	0	1725	1822	0	0	0	0	

STATE OF CONNECTICUT
 DEPARTMENT OF TRANSPORTATION
 BUREAU OF POLICY AND PLANNING
 PLANNING INVENTORY AND DATA

TRAFFIC RECORDER DATA

TOWN OF BRIDGEWATER	ROUTE 133							DIRECTION S
SE OF WEWAKA BROOK ROAD	SUN	MON	TUE	WED	THU	FRI	SAT	
DAY	0	08/08/2011	08/09/2011	0	0	0	0	
DATE								
TYPE								
HOUR								
	2011 ADT = 1700		ACF = NA					

12A	0	0	3	0	0	0	0	
01A	0	0	0	0	0	0	0	
02A	0	0	1	0	0	0	0	
03A	0	1	1	0	0	0	0	
04A	0	21	18	0	0	0	0	
05A	0	45	45	0	0	0	0	
06A	0	164	154	0	0	0	0	
07A	0	268	260	0	0	0	0	
08A	0	223	221	0	0	0	0	
09A	0	156	155	0	0	0	0	
10A	0	112	114	0	0	0	0	
11A	0	88	92	0	0	0	0	
12P	0	96	98	0	0	0	0	
01P	0	93	96	0	0	0	0	
02P	0	75	113	0	0	0	0	
03P	0	106	104	0	0	0	0	
04P	0	114	130	0	0	0	0	
05P	0	96	76	0	0	0	0	
06P	0	70	64	0	0	0	0	
07P	0	41	40	0	0	0	0	
08P	0	31	24	0	0	0	0	
09P	0	15	15	0	0	0	0	
10P	0	6	10	0	0	0	0	
11P	0	5	5	0	0	0	0	
TOT	0	1826	1839	0	0	0	0	

STATE OF CONNECTICUT
 DEPARTMENT OF TRANSPORTATION
 BUREAU OF POLICY AND PLANNING
 PLANNING INVENTORY AND DATA

TRAFFIC RECORDER DATA

TOWN OF BRIDGEWATER ROUTE 133 DIRECTION B

SOUTH OF SR 867(CLAPBOARD ROAD)

DAY	SUN	MON	TUE	WED	THU	FRI	SAT
DATE	0	11/17/2008	11/18/2008	0	0	0	0

TYPE
 HOUR

2008 ADT = 3900 ACF = 0.99

12A	0	0	13	0	0	0	0
01A	0	0	7	0	0	0	0
02A	0	0	3	0	0	0	0
03A	0	0	5	0	0	0	0
04A	0	16	0	0	0	0	0
05A	0	64	0	0	0	0	0
06A	0	269	0	0	0	0	0
07A	0	531	0	0	0	0	0
08A	0	412	0	0	0	0	0
09A	0	238	0	0	0	0	0
10A	0	184	0	0	0	0	0
11A	0	201	0	0	0	0	0
12P	0	212	0	0	0	0	0
01P	0	199	0	0	0	0	0
02P	0	218	0	0	0	0	0
03P	0	275	0	0	0	0	0
04P	0	364	0	0	0	0	0
05P	0	340	0	0	0	0	0
06P	0	252	0	0	0	0	0
07P	0	135	0	0	0	0	0
08P	0	75	0	0	0	0	0
09P	0	48	0	0	0	0	0
10P	0	29	0	0	0	0	0
11P	0	12	0	0	0	0	0
TOT	0	4074	28	0	0	0	0

STATE OF CONNECTICUT
 DEPARTMENT OF TRANSPORTATION
 BUREAU OF POLICY AND PLANNING
 PLANNING INVENTORY AND DATA

TRAFFIC RECORDER DATA

TOWN OF BRIDGEWATER		ROUTE 133						DIRECTION B
NW OF WEWAKA BROOK ROAD		SUN	MON	TUE	WED	THU	FRI	SAT
DAY	DATE	0	11/17/2008	11/18/2008	0	0	0	0
TYPE	HOUR	2008 ADT = 3700		ACF = 0.99		*****		
12A		0	0	13	0	0	0	0
01A		0	0	8	0	0	0	0
02A		0	0	2	0	0	0	0
03A		0	10	0	0	0	0	0
04A		0	15	0	0	0	0	0
05A		0	56	0	0	0	0	0
06A		0	269	0	0	0	0	0
07A		0	512	0	0	0	0	0
08A		0	369	0	0	0	0	0
09A		0	186	0	0	0	0	0
10A		0	151	0	0	0	0	0
11A		0	145	0	0	0	0	0
12P		0	164	0	0	0	0	0
01P		0	182	0	0	0	0	0
02P		0	196	0	0	0	0	0
03P		0	271	0	0	0	0	0
04P		0	385	0	0	0	0	0
05P		0	398	0	0	0	0	0
06P		0	273	0	0	0	0	0
07P		0	151	0	0	0	0	0
08P		0	79	0	0	0	0	0
09P		0	55	0	0	0	0	0
10P		0	40	0	0	0	0	0
11P		0	14	0	0	0	0	0
TOT		0	3921	23	0	0	0	0

STATE OF CONNECTICUT
 DEPARTMENT OF TRANSPORTATION
 BUREAU OF POLICY AND PLANNING
 PLANNING INVENTORY AND DATA

TRAFFIC RECORDER DATA

TOWN OF BRIDGEWATER	ROUTE 867						DIRECTION B
(CLAPBOARD RD) - WEST OF HUT HILL ROAD	SUN	MON	TUE	WED	THU	FRI	SAT
DAY							
DATE	0	11/17/2008	11/18/2008	0	0	0	0
TYPE							
HOUR							
	2008 ADT = 2300		ACF = NA				

12A	0	0	6	0	0	0	0
01A	0	0	2	0	0	0	0
02A	0	0	1	0	0	0	0
03A	0	3	3	0	0	0	0
04A	0	8	0	0	0	0	0
05A	0	33	0	0	0	0	0
06A	0	101	0	0	0	0	0
07A	0	235	0	0	0	0	0
08A	0	225	0	0	0	0	0
09A	0	164	0	0	0	0	0
10A	0	120	0	0	0	0	0
11A	0	121	0	0	0	0	0
12P	0	149	0	0	0	0	0
01P	0	141	0	0	0	0	0
02P	0	160	0	0	0	0	0
03P	0	198	0	0	0	0	0
04P	0	203	0	0	0	0	0
05P	0	194	0	0	0	0	0
06P	0	161	0	0	0	0	0
07P	0	101	0	0	0	0	0
08P	0	48	0	0	0	0	0
09P	0	36	0	0	0	0	0
10P	0	27	0	0	0	0	0
11P	0	10	0	0	0	0	0
TOT	0	2438	12	0	0	0	0

STATE OF CONNECTICUT
DEPARTMENT OF TRANSPORTATION
BUREAU OF POLICY AND PLANNING
PLANNING INVENTORY AND DATA

TRAFFIC RECORDER DATA

TOWN OF BRIDGEWATER		ROUTE 133						DIRECTION B
SOUTH OF NORTROP STREET		SUN	MON	TUE	WED	THU	FRI	SAT
DAY	DATE	0	11/17/2008	11/18/2008	0	0	0	0
TYPE	HOUR	2008 ADT = 4800		ACF = 0.99		*****		
12A		0	0	16	0	0	0	0
01A		0	0	9	0	0	0	0
02A		0	0	3	0	0	0	0
03A		0	11	0	0	0	0	0
04A		0	16	0	0	0	0	0
05A		0	73	0	0	0	0	0
06A		0	321	0	0	0	0	0
07A		0	596	0	0	0	0	0
08A		0	490	0	0	0	0	0
09A		0	268	0	0	0	0	0
10A		0	212	0	0	0	0	0
11A		0	205	0	0	0	0	0
12P		0	222	0	0	0	0	0
01P		0	250	0	0	0	0	0
02P		0	275	0	0	0	0	0
03P		0	364	0	0	0	0	0
04P		0	499	0	0	0	0	0
05P		0	524	0	0	0	0	0
06P		0	344	0	0	0	0	0
07P		0	195	0	0	0	0	0
08P		0	103	0	0	0	0	0
09P		0	78	0	0	0	0	0
10P		0	57	0	0	0	0	0
11P		0	20	0	0	0	0	0
TOT		0	5123	28	0	0	0	0

STATE OF CONNECTICUT
DEPARTMENT OF TRANSPORTATION
BUREAU OF POLICY AND PLANNING
PLANNING INVENTORY AND DATA

TRAFFIC RECORDER DATA

TOWN OF BRIDGEWATER

ROUTE 133

DIRECTION B

SOUTH OF ROUTE 67 EB CONNECTOR

DAY	SUN	MON	TUE	WED	THU	FRI	SAT
DATE	0	11/17/2008	11/18/2008	0	0	0	0
TYPE							
HOUR							

2008 ADT = 3600 ACF = 0.99

12A	0	0	11	0	0	0	0
01A	0	0	5	0	0	0	0
02A	0	0	4	0	0	0	0
03A	0	0	3	0	0	0	0
04A	0	11	0	0	0	0	0
05A	0	41	0	0	0	0	0
06A	0	221	0	0	0	0	0
07A	0	459	0	0	0	0	0
08A	0	335	0	0	0	0	0
09A	0	207	0	0	0	0	0
10A	0	187	0	0	0	0	0
11A	0	157	0	0	0	0	0
12P	0	206	0	0	0	0	0
01P	0	202	0	0	0	0	0
02P	0	202	0	0	0	0	0
03P	0	293	0	0	0	0	0
04P	0	329	0	0	0	0	0
05P	0	362	0	0	0	0	0
06P	0	248	0	0	0	0	0
07P	0	146	0	0	0	0	0
08P	0	79	0	0	0	0	0
09P	0	45	0	0	0	0	0
10P	0	34	0	0	0	0	0
11P	0	16	0	0	0	0	0
TOT	0	3780	23	0	0	0	0

STATE OF CONNECTICUT
DEPARTMENT OF TRANSPORTATION
BUREAU OF POLICY AND PLANNING
PLANNING INVENTORY AND DATA

TRAFFIC RECORDER DATA

TOWN OF BRIDGEWATER	ROUTE 867							DIRECTION B
(CLAPBOARD ROAD)-SW OF ROUTE 67	SUN	MON	TUE	WED	THU	FRI	SAT	
DAY	0	11/17/2008	11/18/2008	0	0	0	0	
DATE								
TYPE								
HOUR								
	2008 ADT = 1300		ACF = NA					

12A	0	0	5	0	0	0	0	
01A	0	0	1	0	0	0	0	
02A	0	0	1	0	0	0	0	
03A	0	2	0	0	0	0	0	
04A	0	3	0	0	0	0	0	
05A	0	28	0	0	0	0	0	
06A	0	74	0	0	0	0	0	
07A	0	151	0	0	0	0	0	
08A	0	117	0	0	0	0	0	
09A	0	75	0	0	0	0	0	
10A	0	50	0	0	0	0	0	
11A	0	75	0	0	0	0	0	
12P	0	73	0	0	0	0	0	
01P	0	69	0	0	0	0	0	
02P	0	96	0	0	0	0	0	
03P	0	89	0	0	0	0	0	
04P	0	122	0	0	0	0	0	
05P	0	126	0	0	0	0	0	
06P	0	81	0	0	0	0	0	
07P	0	57	0	0	0	0	0	
08P	0	26	0	0	0	0	0	
09P	0	20	0	0	0	0	0	
10P	0	11	0	0	0	0	0	
11P	0	5	0	0	0	0	0	
TOT	0	1350	7	0	0	0	0	

STATE OF CONNECTICUT
 DEPARTMENT OF TRANSPORTATION
 BUREAU OF POLICY AND PLANNING
 PLANNING INVENTORY AND DATA

TRAFFIC RECORDER DATA

TOWN OF BRIDGEWATER	ROUTE 67							DIRECTION B
EAST OF SR 867 (CLAPBOARD ROAD)	SUN	MON	TUE	WED	THU	FRI	SAT	
DAY	0	11/17/2008	11/18/2008	0	0	0	0	
DATE								
TYPE								
HOUR								
	2008 ADT = 5700		ACF = 0.99					

12A	0	0	18	0	0	0	0	
01A	0	0	10	0	0	0	0	
02A	0	0	3	0	0	0	0	
03A	0	8	0	0	0	0	0	
04A	0	25	0	0	0	0	0	
05A	0	104	0	0	0	0	0	
06A	0	342	0	0	0	0	0	
07A	0	610	0	0	0	0	0	
08A	0	514	0	0	0	0	0	
09A	0	372	0	0	0	0	0	
10A	0	281	0	0	0	0	0	
11A	0	333	0	0	0	0	0	
12P	0	324	0	0	0	0	0	
01P	0	311	0	0	0	0	0	
02P	0	390	0	0	0	0	0	
03P	0	446	0	0	0	0	0	
04P	0	586	0	0	0	0	0	
05P	0	546	0	0	0	0	0	
06P	0	324	0	0	0	0	0	
07P	0	218	0	0	0	0	0	
08P	0	137	0	0	0	0	0	
09P	0	107	0	0	0	0	0	
10P	0	57	0	0	0	0	0	
11P	0	45	0	0	0	0	0	
TOT	0	6080	31	0	0	0	0	

STATE OF CONNECTICUT
 DEPARTMENT OF TRANSPORTATION
 BUREAU OF POLICY AND PLANNING
 PLANNING INVENTORY AND DATA

TRAFFIC RECORDER DATA

TOWN OF BRIDGEWATER	ROUTE 867						DIRECTION B
(CLAPBOARD ROAD) - WEST OF KEELER ROAD	SUN	MON	TUE	WED	THU	FRI	SAT
DAY	0	11/17/2008	11/18/2008	0	0	0	0
DATE							
TYPE							
HOUR							
	2008 ADT = 1700		ACF = NA				

12A	0	0	5	0	0	0	0
01A	0	0	1	0	0	0	0
02A	0	0	1	0	0	0	0
03A	0	2	2	0	0	0	0
04A	0	8	0	0	0	0	0
05A	0	29	0	0	0	0	0
06A	0	81	0	0	0	0	0
07A	0	174	0	0	0	0	0
08A	0	164	0	0	0	0	0
09A	0	106	0	0	0	0	0
10A	0	67	0	0	0	0	0
11A	0	94	0	0	0	0	0
12P	0	103	0	0	0	0	0
01P	0	87	0	0	0	0	0
02P	0	109	0	0	0	0	0
03P	0	137	0	0	0	0	0
04P	0	153	0	0	0	0	0
05P	0	155	0	0	0	0	0
06P	0	110	0	0	0	0	0
07P	0	72	0	0	0	0	0
08P	0	35	0	0	0	0	0
09P	0	27	0	0	0	0	0
10P	0	18	0	0	0	0	0
11P	0	7	0	0	0	0	0
TOT	0	1738	9	0	0	0	0

STATE OF CONNECTICUT
DEPARTMENT OF TRANSPORTATION
BUREAU OF POLICY AND PLANNING
PLANNING INVENTORY AND DATA

TRAFFIC RECORDER DATA

TOWN OF BRIDGEWATER		ROUTE 67						DIRECTION B
NW OF CURTIS ROAD		SUN	MON	TUE	WED	THU	FRI	SAT
DAY	DATE	0	0	11/18/2008	11/19/2008	0	0	0
TYPE	HOUR	2008 ADT = 6700		ACF = NA				

12A		0	0	0	13	0	0	0
01A		0	0	0	14	0	0	0
02A		0	0	0	11	0	0	0
03A		0	0	0	6	0	0	0
04A		0	0	0	42	0	0	0
05A		0	0	79	0	0	0	0
06A		0	0	416	0	0	0	0
07A		0	0	647	0	0	0	0
08A		0	0	573	0	0	0	0
09A		0	0	433	0	0	0	0
10A		0	0	346	0	0	0	0
11A		0	0	389	0	0	0	0
12P		0	0	344	0	0	0	0
01P		0	0	414	0	0	0	0
02P		0	0	420	0	0	0	0
03P		0	0	560	0	0	0	0
04P		0	0	618	0	0	0	0
05P		0	0	655	0	0	0	0
06P		0	0	416	0	0	0	0
07P		0	0	250	0	0	0	0
08P		0	0	184	0	0	0	0
09P		0	0	130	0	0	0	0
10P		0	0	94	0	0	0	0
11P		0	0	51	0	0	0	0
TOT		0	0	7019	86	0	0	0

STATE OF CONNECTICUT
 DEPARTMENT OF TRANSPORTATION
 BUREAU OF POLICY AND PLANNING
 PLANNING INVENTORY AND DATA

TRAFFIC RECORDER DATA

TOWN OF BRIDGEWATER		ROUTE 67						DIRECTION E
EAST OF ROUTE 133 CONNECTOR		SUN	MON	TUE	WED	THU	FRI	SAT
DAY	DATE	0	11/17/2008	11/18/2008	11/19/2008	0	0	0
TYPE	HOUR	2008 ADT = 2400		ACF = NA				

12A		0	0	8	6	0	0	0
01A		0	0	2	5	0	0	0
02A		0	0	1	3	0	0	0
03A		0	6	3	7	0	0	0
04A		0	13	17	0	0	0	0
05A		0	41	37	0	0	0	0
06A		0	137	146	0	0	0	0
07A		0	236	228	0	0	0	0
08A		0	194	201	0	0	0	0
09A		0	148	145	0	0	0	0
10A		0	123	127	0	0	0	0
11A		0	142	129	0	0	0	0
12P		0	143	141	0	0	0	0
01P		0	127	151	0	0	0	0
02P		0	156	159	0	0	0	0
03P		0	199	212	0	0	0	0
04P		0	260	243	0	0	0	0
05P		0	230	205	0	0	0	0
06P		0	125	132	0	0	0	0
07P		0	100	96	0	0	0	0
08P		0	50	73	0	0	0	0
09P		0	35	46	0	0	0	0
10P		0	23	35	0	0	0	0
11P		0	23	25	0	0	0	0
TOT		0	2511	2562	21	0	0	0

STATE OF CONNECTICUT
DEPARTMENT OF TRANSPORTATION
BUREAU OF POLICY AND PLANNING
PLANNING INVENTORY AND DATA

TRAFFIC RECORDER DATA

TOWN OF BRIDGEWATER		ROUTE 67						DIRECTION W
EAST OF ROUTE 133 CONNECTOR		SUN	MON	TUE	WED	THU	FRI	SAT
DAY	DATE	0	11/17/2008	11/18/2008	11/19/2008	0	0	0
TYPE	HOUR	2008 ADT = 2400		ACF = NA				

12A		0	0	6	7	0	0	0
01A		0	0	5	3	0	0	0
02A		0	0	2	2	0	0	0
03A		0	4	2	1	0	0	0
04A		0	10	8	0	0	0	0
05A		0	37	28	0	0	0	0
06A		0	148	163	0	0	0	0
07A		0	257	228	0	0	0	0
08A		0	203	200	0	0	0	0
09A		0	165	160	0	0	0	0
10A		0	113	118	0	0	0	0
11A		0	135	129	0	0	0	0
12P		0	123	140	0	0	0	0
01P		0	134	136	0	0	0	0
02P		0	142	157	0	0	0	0
03P		0	163	170	0	0	0	0
04P		0	232	216	0	0	0	0
05P		0	213	223	0	0	0	0
06P		0	138	162	0	0	0	0
07P		0	71	79	0	0	0	0
08P		0	61	77	0	0	0	0
09P		0	54	47	0	0	0	0
10P		0	24	41	0	0	0	0
11P		0	20	23	0	0	0	0
TOT		0	2447	2520	13	0	0	0

STATE OF CONNECTICUT
DEPARTMENT OF TRANSPORTATION
BUREAU OF POLICY AND PLANNING
PLANNING INVENTORY AND DATA

TRAFFIC RECORDER DATA

TOWN OF BRIDGEWATER		ROUTE 133						DIRECTION N
SE OF WEWAKA BROOK ROAD		SUN	MON	TUE	WED	THU	FRI	SAT
DAY	DATE	0	11/17/2008	11/18/2008	11/19/2008	0	0	0
TYPE	HOUR	2008 ADT = 2300		ACF = NA				

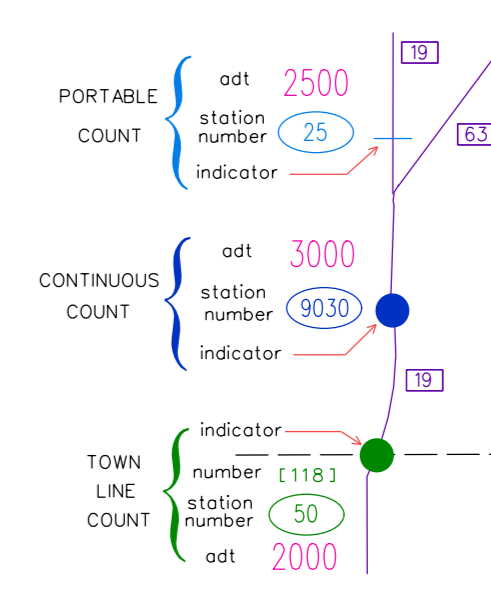
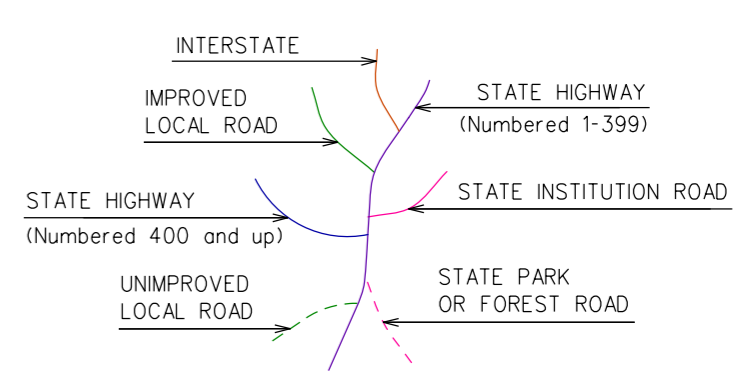
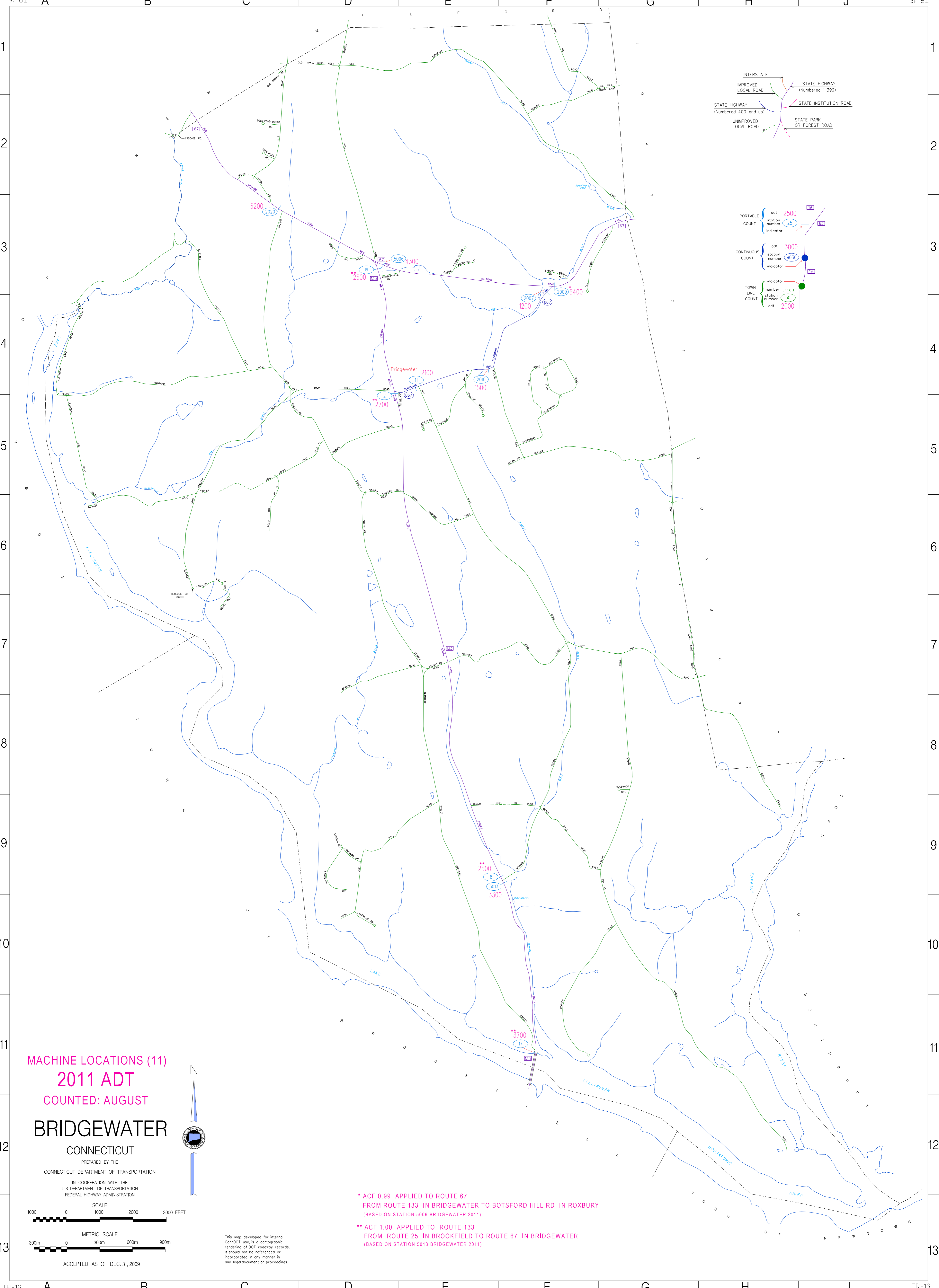
12A		0	0	13	13	0	0	0
01A		0	0	6	6	0	0	0
02A		0	0	2	1	0	0	0
03A		0	4	0	1	0	0	0
04A		0	4	4	0	0	0	0
05A		0	6	3	0	0	0	0
06A		0	44	39	0	0	0	0
07A		0	101	94	0	0	0	0
08A		0	111	109	0	0	0	0
09A		0	62	83	0	0	0	0
10A		0	74	62	0	0	0	0
11A		0	81	74	0	0	0	0
12P		0	101	100	0	0	0	0
01P		0	118	99	0	0	0	0
02P		0	140	124	0	0	0	0
03P		0	212	228	0	0	0	0
04P		0	325	314	0	0	0	0
05P		0	394	399	0	0	0	0
06P		0	253	230	0	0	0	0
07P		0	145	150	0	0	0	0
08P		0	78	110	0	0	0	0
09P		0	58	65	0	0	0	0
10P		0	45	39	0	0	0	0
11P		0	15	23	0	0	0	0
TOT		0	2371	2370	21	0	0	0

STATE OF CONNECTICUT
 DEPARTMENT OF TRANSPORTATION
 BUREAU OF POLICY AND PLANNING
 PLANNING INVENTORY AND DATA

TRAFFIC RECORDER DATA

TOWN OF BRIDGEWATER	ROUTE 133						DIRECTION S
SE OF WEWAKA BROOK ROAD	SUN	MON	TUE	WED	THU	FRI	SAT
DAY	0	11/17/2008	11/18/2008	11/19/2008	0	0	0
DATE							
TYPE							
HOUR							
	2008 ADT = 2300		ACF = NA				

12A	0	0	4	2	0	0	0
01A	0	0	3	1	0	0	0
02A	0	0	0	1	0	0	0
03A	0	9	3	1	0	0	0
04A	0	13	18	0	0	0	0
05A	0	66	63	0	0	0	0
06A	0	276	273	0	0	0	0
07A	0	485	456	0	0	0	0
08A	0	338	350	0	0	0	0
09A	0	182	195	0	0	0	0
10A	0	123	122	0	0	0	0
11A	0	100	95	0	0	0	0
12P	0	93	80	0	0	0	0
01P	0	106	96	0	0	0	0
02P	0	108	110	0	0	0	0
03P	0	121	107	0	0	0	0
04P	0	150	140	0	0	0	0
05P	0	104	114	0	0	0	0
06P	0	76	80	0	0	0	0
07P	0	44	42	0	0	0	0
08P	0	22	16	0	0	0	0
09P	0	17	22	0	0	0	0
10P	0	10	10	0	0	0	0
11P	0	7	11	0	0	0	0
TOT	0	2450	2410	5	0	0	0

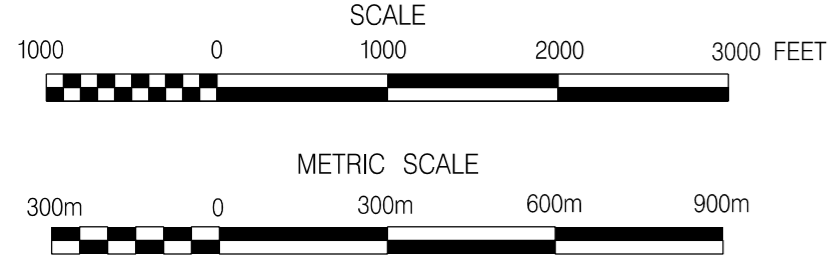


MACHINE LOCATIONS (11)
2011 ADT
COUNTED: AUGUST

BRIDGEWATER

CONNECTICUT

PREPARED BY THE
CONNECTICUT DEPARTMENT OF TRANSPORTATION
IN COOPERATION WITH THE
U.S. DEPARTMENT OF TRANSPORTATION
FEDERAL HIGHWAY ADMINISTRATION

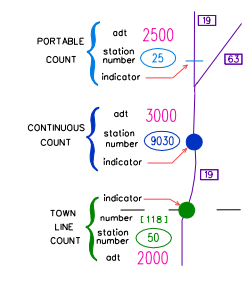
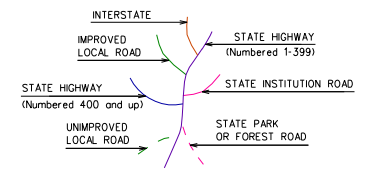
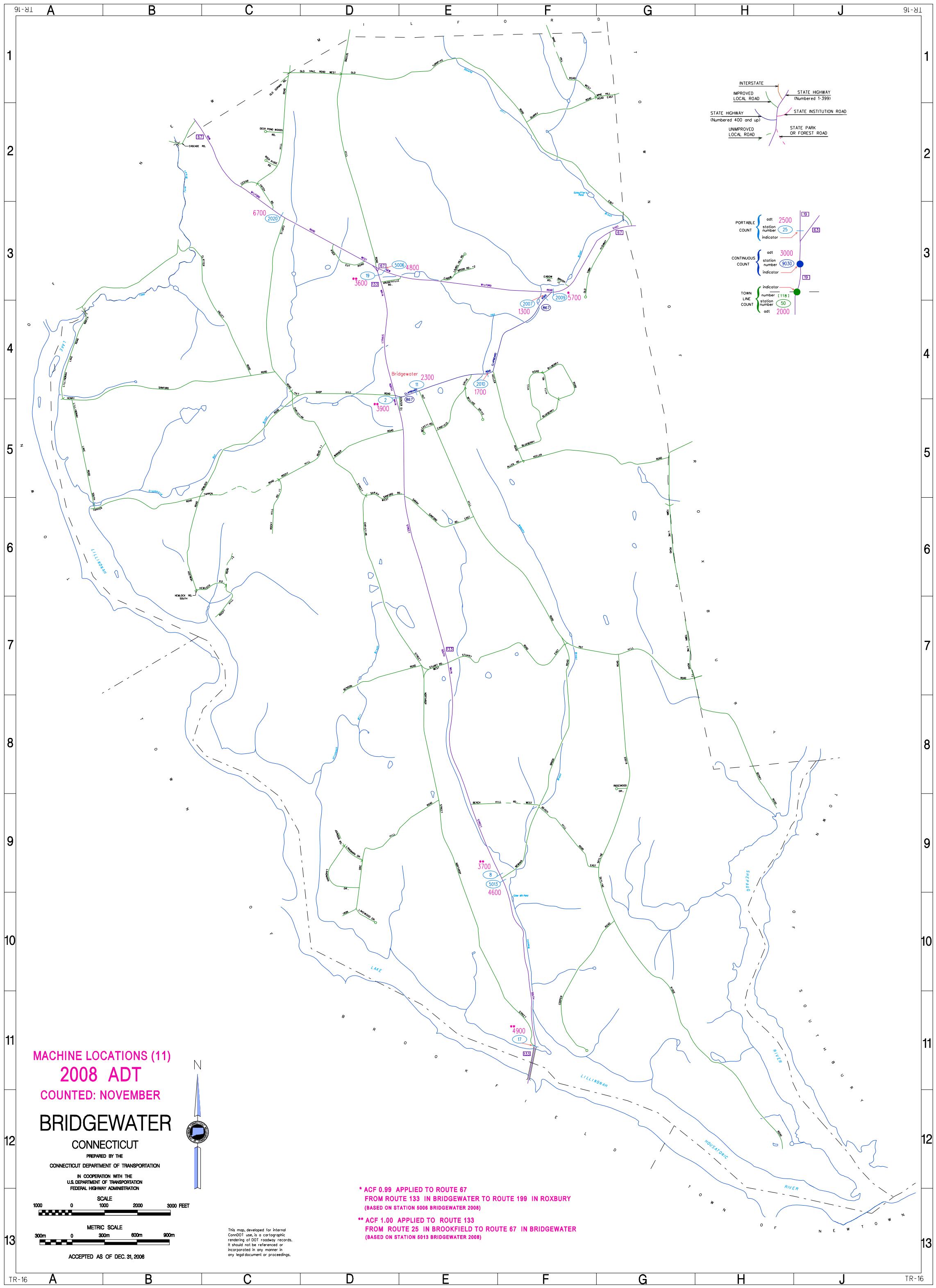


* ACF 0.99 APPLIED TO ROUTE 67
FROM ROUTE 133 IN BRIDGEWATER TO BOTSFORD HILL RD IN ROXBURY
(BASED ON STATION 5006 BRIDGEWATER 2011)

** ACF 1.00 APPLIED TO ROUTE 133
FROM ROUTE 25 IN BROOKFIELD TO ROUTE 67 IN BRIDGEWATER
(BASED ON STATION 5013 BRIDGEWATER 2011)

This map, developed for internal ComDOT use, is a cartographic rendering of DOT roadway records. It should not be referenced or incorporated in any manner in any legal document or proceedings.

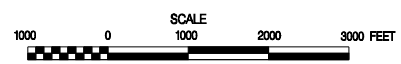
ACCEPTED AS OF DEC. 31, 2009



**MACHINE LOCATIONS (11)
2008 ADT
COUNTED: NOVEMBER**

**BRIDGEWATER
CONNECTICUT**

PREPARED BY THE
CONNECTICUT DEPARTMENT OF TRANSPORTATION
IN COOPERATION WITH THE
U.S. DEPARTMENT OF TRANSPORTATION
FEDERAL HIGHWAY ADMINISTRATION



ACCEPTED AS OF DEC. 31, 2006

This map, developed for internal ConnDOT use, is a cartographic rendering of DOT roadway records. It should not be referenced or incorporated in any manner in any legal document or proceedings.

*** ACF 0.99 APPLIED TO ROUTE 67
FROM ROUTE 133 IN BRIDGEWATER TO ROUTE 199 IN ROXBURY
(BASED ON STATION 5006 BRIDGEWATER 2008)**

**** ACF 1.00 APPLIED TO ROUTE 133
FROM ROUTE 25 IN BROOKFIELD TO ROUTE 67 IN BRIDGEWATER
(BASED ON STATION 5013 BRIDGEWATER 2008)**