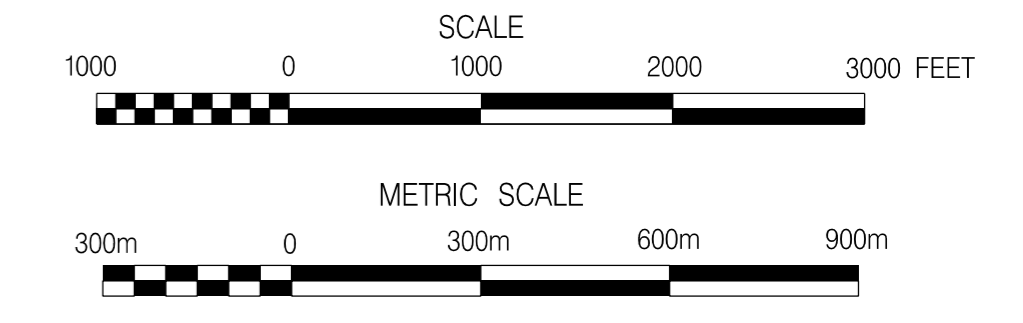


MACHINE LOCATIONS (30)
2014 ADT
COUNTED: SEPTEMBER

BOLTON
CONNECTICUT

PREPARED BY THE
CONNECTICUT DEPARTMENT OF TRANSPORTATION
IN COOPERATION WITH THE
U.S. DEPARTMENT OF TRANSPORTATION
FEDERAL HIGHWAY ADMINISTRATION



This map, developed for internal Connecticut use, is a cartographic rendering of DOT roadway records. It should not be referenced or incorporated in any manner in any legal document or proceedings.

* 2011 ADT (not counted on 2014)

* ACF 0.99 APPLIED TO SR 533 FROM US 6 IN BOLTON TO ROUTE 30 IN VERNON (BASED ON STATION 5030 VERNON 2011)

** ACF 0.96 APPLIED TO US 6 FROM US 44 (WB JCT) IN BOLTON TO ROUTE 316 IN ANDOVER (BASED ON STATION 5013 ANDOVER 2011)

ACCEPTED AS OF DEC. 31, 2012

STATE OF CONNECTICUT
 DEPARTMENT OF TRANSPORTATION
 BUREAU OF POLICY AND PLANNING
 PLANNING INVENTORY AND DATA

TRAFFIC RECORDER DATA

TOWN OF BOLTON

ROUTE 85

DIRECTION B

SOUTH OF BOLTON CENTER ROAD

DAY	SUN	MON	TUE	WED	THU	FRI	SAT
DATE	0	09/08/2014	09/09/2014	0	0	0	0
TYPE							
HOUR							

2014 ADT = 3000 ACF = NA

12A	0	0	15	0	0	0	0
01A	0	0	5	0	0	0	0
02A	0	0	2	0	0	0	0
03A	0	0	2	0	0	0	0
04A	0	0	9	0	0	0	0
05A	0	0	37	0	0	0	0
06A	0	0	103	0	0	0	0
07A	0	285	0	0	0	0	0
08A	0	236	0	0	0	0	0
09A	0	164	0	0	0	0	0
10A	0	145	0	0	0	0	0
11A	0	152	0	0	0	0	0
12P	0	174	0	0	0	0	0
01P	0	161	0	0	0	0	0
02P	0	201	0	0	0	0	0
03P	0	238	0	0	0	0	0
04P	0	323	0	0	0	0	0
05P	0	362	0	0	0	0	0
06P	0	238	0	0	0	0	0
07P	0	149	0	0	0	0	0
08P	0	90	0	0	0	0	0
09P	0	67	0	0	0	0	0
10P	0	42	0	0	0	0	0
11P	0	16	0	0	0	0	0
TOT	0	3043	173	0	0	0	0

STATE OF CONNECTICUT
DEPARTMENT OF TRANSPORTATION
BUREAU OF POLICY AND PLANNING
PLANNING INVENTORY AND DATA

TRAFFIC RECORDER DATA

TOWN OF BOLTON		ROUTE 85						DIRECTION B
SE OF IROQUOIS TRAIL		SUN	MON	TUE	WED	THU	FRI	SAT
DAY	DATE	0	0	0	0	09/04/2014	09/05/2014	0
TYPE	HOUR	2014 ADT = 7200		ACF = NA		*****		
12A		0	0	0	0	0	35	0
01A		0	0	0	0	0	14	0
02A		0	0	0	0	0	10	0
03A		0	0	0	0	0	5	0
04A		0	0	0	0	0	24	0
05A		0	0	0	0	0	81	0
06A		0	0	0	0	0	115	0
07A		0	0	0	0	634	0	0
08A		0	0	0	0	529	0	0
09A		0	0	0	0	380	0	0
10A		0	0	0	0	299	0	0
11A		0	0	0	0	331	0	0
12P		0	0	0	0	360	0	0
01P		0	0	0	0	414	0	0
02P		0	0	0	0	506	0	0
03P		0	0	0	0	624	0	0
04P		0	0	0	0	744	0	0
05P		0	0	0	0	837	0	0
06P		0	0	0	0	604	0	0
07P		0	0	0	0	414	0	0
08P		0	0	0	0	303	0	0
09P		0	0	0	0	254	0	0
10P		0	0	0	0	183	0	0
11P		0	0	0	0	67	0	0
TOT		0	0	0	0	7483	284	0

STATE OF CONNECTICUT
DEPARTMENT OF TRANSPORTATION
BUREAU OF POLICY AND PLANNING
PLANNING INVENTORY AND DATA

TRAFFIC RECORDER DATA

TOWN OF BOLTON		ROUTE 85						DIRECTION B
WEST OF BOLTON CENTER ROAD		SUN	MON	TUE	WED	THU	FRI	SAT
DAY	DATE	0	09/08/2014	09/09/2014	0	0	0	0
TYPE	HOUR	2014 ADT = 6300		ACF = NA				

12A		0	0	28	0	0	0	0
01A		0	0	7	0	0	0	0
02A		0	0	3	0	0	0	0
03A		0	0	5	0	0	0	0
04A		0	0	21	0	0	0	0
05A		0	0	80	0	0	0	0
06A		0	0	297	0	0	0	0
07A		0	646	0	0	0	0	0
08A		0	509	0	0	0	0	0
09A		0	349	0	0	0	0	0
10A		0	296	0	0	0	0	0
11A		0	332	0	0	0	0	0
12P		0	352	0	0	0	0	0
01P		0	324	0	0	0	0	0
02P		0	406	0	0	0	0	0
03P		0	574	0	0	0	0	0
04P		0	640	0	0	0	0	0
05P		0	724	0	0	0	0	0
06P		0	499	0	0	0	0	0
07P		0	275	0	0	0	0	0
08P		0	195	0	0	0	0	0
09P		0	147	0	0	0	0	0
10P		0	79	0	0	0	0	0
11P		0	36	0	0	0	0	0
TOT		0	6383	441	0	0	0	0

STATE OF CONNECTICUT
DEPARTMENT OF TRANSPORTATION
BUREAU OF POLICY AND PLANNING
PLANNING INVENTORY AND DATA

TRAFFIC RECORDER DATA

TOWN OF BOLTON
AT MANCHESTER TL
DAY
DATE
TYPE
HOUR

ROUTE 6

DIRECTION B

SUN	MON	TUE	WED	THU	FRI	SAT
0	0	0	0	09/04/2014	09/05/2014	0

2014 ADT = 8200 ACF = NA

12A	0	0	0	0	0	59	0
01A	0	0	0	0	0	30	0
02A	0	0	0	0	0	16	0
03A	0	0	0	0	0	25	0
04A	0	0	0	0	0	55	0
05A	0	0	0	0	0	140	0
06A	0	0	0	0	347	350	0
07A	0	0	0	0	633	0	0
08A	0	0	0	0	629	0	0
09A	0	0	0	0	448	0	0
10A	0	0	0	0	411	0	0
11A	0	0	0	0	442	0	0
12P	0	0	0	0	431	0	0
01P	0	0	0	0	553	0	0
02P	0	0	0	0	553	0	0
03P	0	0	0	0	678	0	0
04P	0	0	0	0	781	0	0
05P	0	0	0	0	770	0	0
06P	0	0	0	0	570	0	0
07P	0	0	0	0	430	0	0
08P	0	0	0	0	355	0	0
09P	0	0	0	0	243	0	0
10P	0	0	0	0	149	0	0
11P	0	0	0	0	90	0	0
TOT	0	0	0	0	8513	675	0

STATE OF CONNECTICUT
 DEPARTMENT OF TRANSPORTATION
 BUREAU OF POLICY AND PLANNING
 PLANNING INVENTORY AND DATA

TRAFFIC RECORDER DATA

TOWN OF BOLTON

ROUTE 6

DIRECTION B

SE OF US 44(BOSTON TURNPIKE)

DAY	SUN	MON	TUE	WED	THU	FRI	SAT
DATE	0	0	09/09/2014	09/10/2014	0	0	0
TYPE							
HOUR							

2014 ADT = 18900

ACF = NA

12A	0	0	0	114	0	0	0
01A	0	0	0	64	0	0	0
02A	0	0	0	62	0	0	0
03A	0	0	0	80	0	0	0
04A	0	0	0	163	0	0	0
05A	0	0	0	533	0	0	0
06A	0	0	1398	0	0	0	0
07A	0	0	1805	0	0	0	0
08A	0	0	1462	0	0	0	0
09A	0	0	1091	0	0	0	0
10A	0	0	934	0	0	0	0
11A	0	0	884	0	0	0	0
12P	0	0	995	0	0	0	0
01P	0	0	1022	0	0	0	0
02P	0	0	1165	0	0	0	0
03P	0	0	1525	0	0	0	0
04P	0	0	1736	0	0	0	0
05P	0	0	1715	0	0	0	0
06P	0	0	1144	0	0	0	0
07P	0	0	813	0	0	0	0
08P	0	0	638	0	0	0	0
09P	0	0	505	0	0	0	0
10P	0	0	267	0	0	0	0
11P	0	0	205	0	0	0	0
TOT	0	0	19304	1016	0	0	0

STATE OF CONNECTICUT
DEPARTMENT OF TRANSPORTATION
BUREAU OF POLICY AND PLANNING
PLANNING INVENTORY AND DATA

TRAFFIC RECORDER DATA

TOWN OF BOLTON

ROUTE 534

DIRECTION B

(CAMP MEETING RD) - NW OF ROUTE 85

DAY	SUN	MON	TUE	WED	THU	FRI	SAT
DATE	0	0	09/09/2014	09/10/2014	0	0	0
TYPE							
HOUR							

2014 ADT = 4400

ACF = NA

12A	0	0	0	6	0	0	0
01A	0	0	0	5	0	0	0
02A	0	0	0	2	0	0	0
03A	0	0	0	7	0	0	0
04A	0	0	0	17	0	0	0
05A	0	0	0	94	0	0	0
06A	0	0	0	201	0	0	0
07A	0	0	548	0	0	0	0
08A	0	0	371	0	0	0	0
09A	0	0	196	0	0	0	0
10A	0	0	182	0	0	0	0
11A	0	0	181	0	0	0	0
12P	0	0	229	0	0	0	0
01P	0	0	223	0	0	0	0
02P	0	0	258	0	0	0	0
03P	0	0	380	0	0	0	0
04P	0	0	433	0	0	0	0
05P	0	0	444	0	0	0	0
06P	0	0	345	0	0	0	0
07P	0	0	213	0	0	0	0
08P	0	0	165	0	0	0	0
09P	0	0	108	0	0	0	0
10P	0	0	56	0	0	0	0
11P	0	0	20	0	0	0	0
TOT	0	0	4352	332	0	0	0

STATE OF CONNECTICUT
 DEPARTMENT OF TRANSPORTATION
 BUREAU OF POLICY AND PLANNING
 PLANNING INVENTORY AND DATA

TRAFFIC RECORDER DATA

TOWN OF BOLTON

ROUTE 534

DIRECTION B

(CAMP MEETING RD) - AT MANCHESTER TL

DAY	SUN	MON	TUE	WED	THU	FRI	SAT
DATE	0	09/08/2014	09/09/2014	0	0	0	0

TYPE

HOUR

2014 ADT = 5000

ACF = NA

12A	0	0	15	0	0	0	0
01A	0	0	9	0	0	0	0
02A	0	0	5	0	0	0	0
03A	0	0	10	0	0	0	0
04A	0	0	22	0	0	0	0
05A	0	0	126	0	0	0	0
06A	0	0	253	0	0	0	0
07A	0	622	0	0	0	0	0
08A	0	438	0	0	0	0	0
09A	0	239	0	0	0	0	0
10A	0	211	0	0	0	0	0
11A	0	236	0	0	0	0	0
12P	0	245	0	0	0	0	0
01P	0	278	0	0	0	0	0
02P	0	334	0	0	0	0	0
03P	0	387	0	0	0	0	0
04P	0	471	0	0	0	0	0
05P	0	475	0	0	0	0	0
06P	0	386	0	0	0	0	0
07P	0	263	0	0	0	0	0
08P	0	140	0	0	0	0	0
09P	0	100	0	0	0	0	0
10P	0	68	0	0	0	0	0
11P	0	35	0	0	0	0	0
TOT	0	4928	440	0	0	0	0

STATE OF CONNECTICUT
DEPARTMENT OF TRANSPORTATION
BUREAU OF POLICY AND PLANNING
PLANNING INVENTORY AND DATA

TRAFFIC RECORDER DATA

TOWN OF BOLTON

ROUTE 6

DIRECTION B

NE OF WILLIAMS ROAD

DAY	SUN	MON	TUE	WED	THU	FRI	SAT
DATE	0	0	0	0	09/04/2014	09/05/2014	0
TYPE							
HOUR							

2014 ADT = 9000

ACF = NA

12A	0	0	0	0	0	64	0
01A	0	0	0	0	0	31	0
02A	0	0	0	0	0	14	0
03A	0	0	0	0	0	18	0
04A	0	0	0	0	0	44	0
05A	0	0	0	0	0	135	0
06A	0	0	0	0	389	0	0
07A	0	0	0	0	674	0	0
08A	0	0	0	0	676	0	0
09A	0	0	0	0	489	0	0
10A	0	0	0	0	477	0	0
11A	0	0	0	0	492	0	0
12P	0	0	0	0	500	0	0
01P	0	0	0	0	602	0	0
02P	0	0	0	0	611	0	0
03P	0	0	0	0	747	0	0
04P	0	0	0	0	862	0	0
05P	0	0	0	0	853	0	0
06P	0	0	0	0	667	0	0
07P	0	0	0	0	490	0	0
08P	0	0	0	0	330	0	0
09P	0	0	0	0	257	0	0
10P	0	0	0	0	173	0	0
11P	0	0	0	0	100	0	0
TOT	0	0	0	0	9389	306	0

STATE OF CONNECTICUT
DEPARTMENT OF TRANSPORTATION
BUREAU OF POLICY AND PLANNING
PLANNING INVENTORY AND DATA

TRAFFIC RECORDER DATA

TOWN OF BOLTON

ROUTE 85

DIRECTION B

SOUTH OF US 6

DAY	SUN	MON	TUE	WED	THU	FRI	SAT
DATE	0	0	0	0	09/04/2014	09/05/2014	0
TYPE							
HOUR							

2014 ADT = 5700

ACF = NA

12A	0	0	0	0	0	35	0
01A	0	0	0	0	0	14	0
02A	0	0	0	0	0	9	0
03A	0	0	0	0	0	4	0
04A	0	0	0	0	0	29	0
05A	0	0	0	0	0	58	0
06A	0	0	0	0	240	0	0
07A	0	0	0	0	486	0	0
08A	0	0	0	0	410	0	0
09A	0	0	0	0	326	0	0
10A	0	0	0	0	248	0	0
11A	0	0	0	0	260	0	0
12P	0	0	0	0	307	0	0
01P	0	0	0	0	332	0	0
02P	0	0	0	0	379	0	0
03P	0	0	0	0	433	0	0
04P	0	0	0	0	542	0	0
05P	0	0	0	0	598	0	0
06P	0	0	0	0	459	0	0
07P	0	0	0	0	287	0	0
08P	0	0	0	0	254	0	0
09P	0	0	0	0	188	0	0
10P	0	0	0	0	141	0	0
11P	0	0	0	0	62	0	0
TOT	0	0	0	0	5952	149	0

STATE OF CONNECTICUT
DEPARTMENT OF TRANSPORTATION
BUREAU OF POLICY AND PLANNING
PLANNING INVENTORY AND DATA

TRAFFIC RECORDER DATA

TOWN OF BOLTON		ROUTE 85						DIRECTION B
NORTH OF SCHOOL ROAD		SUN	MON	TUE	WED	THU	FRI	SAT
DAY	DATE	0	0	0	0	09/11/2014	09/12/2014	0
TYPE	HOUR	2014 ADT = 6400		ACF = NA				

12A		0	0	0	0	0	25	0
01A		0	0	0	0	0	14	0
02A		0	0	0	0	0	6	0
03A		0	0	0	0	0	6	0
04A		0	0	0	0	0	32	0
05A		0	0	0	0	0	139	0
06A		0	0	0	0	0	202	0
07A		0	0	0	0	727	0	0
08A		0	0	0	0	502	0	0
09A		0	0	0	0	349	0	0
10A		0	0	0	0	280	0	0
11A		0	0	0	0	262	0	0
12P		0	0	0	0	289	0	0
01P		0	0	0	0	299	0	0
02P		0	0	0	0	375	0	0
03P		0	0	0	0	528	0	0
04P		0	0	0	0	670	0	0
05P		0	0	0	0	692	0	0
06P		0	0	0	0	521	0	0
07P		0	0	0	0	372	0	0
08P		0	0	0	0	207	0	0
09P		0	0	0	0	145	0	0
10P		0	0	0	0	88	0	0
11P		0	0	0	0	53	0	0
TOT		0	0	0	0	6359	424	0

STATE OF CONNECTICUT
 DEPARTMENT OF TRANSPORTATION
 BUREAU OF POLICY AND PLANNING
 PLANNING INVENTORY AND DATA

TRAFFIC RECORDER DATA

TOWN OF BOLTON

ROUTE 6

DIRECTION B

EAST OF ROUTE 85(BOLTON CENTER ROAD)

DAY	SUN	MON	TUE	WED	THU	FRI	SAT
DATE	0	0	0	0	09/04/2014	09/05/2014	0
TYPE							
HOUR							

2014 ADT = 8700 ACF = NA

12A	0	0	0	0	0	57	0
01A	0	0	0	0	0	30	0
02A	0	0	0	0	0	13	0
03A	0	0	0	0	0	16	0
04A	0	0	0	0	0	38	0
05A	0	0	0	0	0	129	0
06A	0	0	0	0	370	0	0
07A	0	0	0	0	667	0	0
08A	0	0	0	0	647	0	0
09A	0	0	0	0	467	0	0
10A	0	0	0	0	460	0	0
11A	0	0	0	0	471	0	0
12P	0	0	0	0	477	0	0
01P	0	0	0	0	568	0	0
02P	0	0	0	0	597	0	0
03P	0	0	0	0	738	0	0
04P	0	0	0	0	827	0	0
05P	0	0	0	0	828	0	0
06P	0	0	0	0	644	0	0
07P	0	0	0	0	467	0	0
08P	0	0	0	0	318	0	0
09P	0	0	0	0	250	0	0
10P	0	0	0	0	155	0	0
11P	0	0	0	0	94	0	0
TOT	0	0	0	0	9045	283	0

STATE OF CONNECTICUT
DEPARTMENT OF TRANSPORTATION
BUREAU OF POLICY AND PLANNING
PLANNING INVENTORY AND DATA

TRAFFIC RECORDER DATA

TOWN OF BOLTON	ROUTE						DIRECTION B
HEBRON ROAD - SOUTH OF SHODDY MILL ROAD	SUN	MON	TUE	WED	THU	FRI	SAT
DAY							
DATE	0	0	0	0	09/11/2014	09/12/2014	0
TYPE							
HOUR							
	2014 ADT = 1300		ACF = NA				

12A	0	0	0	0	0	12	0
01A	0	0	0	0	0	3	0
02A	0	0	0	0	0	0	0
03A	0	0	0	0	0	2	0
04A	0	0	0	0	0	4	0
05A	0	0	0	0	0	16	0
06A	0	0	0	0	0	74	0
07A	0	0	0	0	111	0	0
08A	0	0	0	0	93	0	0
09A	0	0	0	0	55	0	0
10A	0	0	0	0	56	0	0
11A	0	0	0	0	59	0	0
12P	0	0	0	0	87	0	0
01P	0	0	0	0	64	0	0
02P	0	0	0	0	92	0	0
03P	0	0	0	0	118	0	0
04P	0	0	0	0	153	0	0
05P	0	0	0	0	155	0	0
06P	0	0	0	0	106	0	0
07P	0	0	0	0	48	0	0
08P	0	0	0	0	49	0	0
09P	0	0	0	0	40	0	0
10P	0	0	0	0	15	0	0
11P	0	0	0	0	11	0	0
TOT	0	0	0	0	1312	111	0

STATE OF CONNECTICUT
DEPARTMENT OF TRANSPORTATION
BUREAU OF POLICY AND PLANNING
PLANNING INVENTORY AND DATA

TRAFFIC RECORDER DATA

TOWN OF BOLTON

ROUTE 85

DIRECTION B

NORTH OF SR 534(CAMP MEETING ROAD)

DAY	SUN	MON	TUE	WED	THU	FRI	SAT
DATE	0	09/08/2014	09/09/2014	0	0	0	0
TYPE							
HOUR							

2014 ADT = 2700

ACF = NA

12A	0	0	11	0	0	0	0
01A	0	0	5	0	0	0	0
02A	0	0	2	0	0	0	0
03A	0	0	1	0	0	0	0
04A	0	0	11	0	0	0	0
05A	0	0	33	0	0	0	0
06A	0	0	92	0	0	0	0
07A	0	269	0	0	0	0	0
08A	0	200	0	0	0	0	0
09A	0	141	0	0	0	0	0
10A	0	123	0	0	0	0	0
11A	0	141	0	0	0	0	0
12P	0	146	0	0	0	0	0
01P	0	137	0	0	0	0	0
02P	0	179	0	0	0	0	0
03P	0	220	0	0	0	0	0
04P	0	280	0	0	0	0	0
05P	0	334	0	0	0	0	0
06P	0	213	0	0	0	0	0
07P	0	128	0	0	0	0	0
08P	0	76	0	0	0	0	0
09P	0	54	0	0	0	0	0
10P	0	37	0	0	0	0	0
11P	0	17	0	0	0	0	0
TOT	0	2695	155	0	0	0	0

STATE OF CONNECTICUT
 DEPARTMENT OF TRANSPORTATION
 BUREAU OF POLICY AND PLANNING
 PLANNING INVENTORY AND DATA

TRAFFIC RECORDER DATA

TOWN OF BOLTON		ROUTE 85						DIRECTION B
NW OF WILLIAMS ROAD		SUN	MON	TUE	WED	THU	FRI	SAT
DAY	DATE	0	0	0	0	09/04/2014	09/05/2014	0
TYPE	HOUR	2014 ADT = 6200		ACF = NA				

12A		0	0	0	0	0	36	0
01A		0	0	0	0	0	15	0
02A		0	0	0	0	0	12	0
03A		0	0	0	0	0	6	0
04A		0	0	0	0	0	29	0
05A		0	0	0	0	0	90	0
06A		0	0	0	0	0	158	0
07A		0	0	0	0	555	0	0
08A		0	0	0	0	483	0	0
09A		0	0	0	0	369	0	0
10A		0	0	0	0	285	0	0
11A		0	0	0	0	274	0	0
12P		0	0	0	0	321	0	0
01P		0	0	0	0	359	0	0
02P		0	0	0	0	415	0	0
03P		0	0	0	0	469	0	0
04P		0	0	0	0	574	0	0
05P		0	0	0	0	680	0	0
06P		0	0	0	0	512	0	0
07P		0	0	0	0	341	0	0
08P		0	0	0	0	274	0	0
09P		0	0	0	0	207	0	0
10P		0	0	0	0	164	0	0
11P		0	0	0	0	75	0	0
TOT		0	0	0	0	6357	346	0

STATE OF CONNECTICUT
DEPARTMENT OF TRANSPORTATION
BUREAU OF POLICY AND PLANNING
PLANNING INVENTORY AND DATA

TRAFFIC RECORDER DATA

TOWN OF BOLTON	ROUTE 85							DIRECTION B
NW OF I-384 EB OFF RAMP(EXIT 5)	SUN	MON	TUE	WED	THU	FRI	SAT	
DAY	0	0	0	0	09/04/2014	09/05/2014	0	
DATE								
TYPE								
HOUR								
	2014 ADT = 7300			ACF = NA				

12A	0	0	0	0	0	37	0	
01A	0	0	0	0	0	16	0	
02A	0	0	0	0	0	11	0	
03A	0	0	0	0	0	6	0	
04A	0	0	0	0	0	28	0	
05A	0	0	0	0	0	83	0	
06A	0	0	0	0	0	113	0	
07A	0	0	0	0	651	0	0	
08A	0	0	0	0	542	0	0	
09A	0	0	0	0	383	0	0	
10A	0	0	0	0	314	0	0	
11A	0	0	0	0	357	0	0	
12P	0	0	0	0	388	0	0	
01P	0	0	0	0	420	0	0	
02P	0	0	0	0	514	0	0	
03P	0	0	0	0	611	0	0	
04P	0	0	0	0	727	0	0	
05P	0	0	0	0	831	0	0	
06P	0	0	0	0	597	0	0	
07P	0	0	0	0	417	0	0	
08P	0	0	0	0	316	0	0	
09P	0	0	0	0	246	0	0	
10P	0	0	0	0	192	0	0	
11P	0	0	0	0	70	0	0	
TOT	0	0	0	0	7576	294	0	

STATE OF CONNECTICUT
DEPARTMENT OF TRANSPORTATION
BUREAU OF POLICY AND PLANNING
PLANNING INVENTORY AND DATA

TRAFFIC RECORDER DATA

TOWN OF BOLTON		ROUTE 0044						DIRECTION B
EAST OF TOLLAND ROAD		SUN	MON	TUE	WED	THU	FRI	SAT
DAY	DATE	0	0	09/09/2014	09/10/2014	0	0	0
TYPE	HOUR	2014 ADT = 15900		ACF = NA		*****		
12A		0	0	0	76	0	0	0
01A		0	0	0	34	0	0	0
02A		0	0	0	22	0	0	0
03A		0	0	0	39	0	0	0
04A		0	0	0	73	0	0	0
05A		0	0	0	265	0	0	0
06A		0	0	1022	0	0	0	0
07A		0	0	1554	0	0	0	0
08A		0	0	1392	0	0	0	0
09A		0	0	951	0	0	0	0
10A		0	0	806	0	0	0	0
11A		0	0	759	0	0	0	0
12P		0	0	801	0	0	0	0
01P		0	0	798	0	0	0	0
02P		0	0	1027	0	0	0	0
03P		0	0	1325	0	0	0	0
04P		0	0	1503	0	0	0	0
05P		0	0	1644	0	0	0	0
06P		0	0	1063	0	0	0	0
07P		0	0	721	0	0	0	0
08P		0	0	529	0	0	0	0
09P		0	0	387	0	0	0	0
10P		0	0	199	0	0	0	0
11P		0	0	135	0	0	0	0
TOT		0	0	16616	509	0	0	0

STATE OF CONNECTICUT
DEPARTMENT OF TRANSPORTATION
BUREAU OF POLICY AND PLANNING
PLANNING INVENTORY AND DATA

TRAFFIC RECORDER DATA

TOWN OF BOLTON

ROUTE 85

DIRECTION N

SOUTH OF SR 534(CAMP MEETING ROAD)

DAY	SUN	MON	TUE	WED	THU	FRI	SAT
DATE	0	0	09/09/2014	09/10/2014	09/11/2014	0	0
TYPE							
HOUR							

2014 ADT = 4000 ACF = NA

12A	0	0	0	7	17	0	0
01A	0	0	0	3	8	0	0
02A	0	0	0	3	8	0	0
03A	0	0	0	6	4	0	0
04A	0	0	0	23	21	0	0
05A	0	0	0	114	128	0	0
06A	0	0	0	372	339	0	0
07A	0	0	614	644	0	0	0
08A	0	0	432	450	0	0	0
09A	0	0	212	209	0	0	0
10A	0	0	135	177	0	0	0
11A	0	0	156	182	0	0	0
12P	0	0	185	195	0	0	0
01P	0	0	183	205	0	0	0
02P	0	0	193	254	0	0	0
03P	0	0	197	289	0	0	0
04P	0	0	275	362	0	0	0
05P	0	0	282	313	0	0	0
06P	0	0	235	311	0	0	0
07P	0	0	141	191	0	0	0
08P	0	0	84	134	0	0	0
09P	0	0	52	89	0	0	0
10P	0	0	43	45	0	0	0
11P	0	0	24	29	0	0	0
TOT	0	0	3443	4607	525	0	0

STATE OF CONNECTICUT
 DEPARTMENT OF TRANSPORTATION
 BUREAU OF POLICY AND PLANNING
 PLANNING INVENTORY AND DATA

TRAFFIC RECORDER DATA

TOWN OF BOLTON

ROUTE 85

DIRECTION S

SOUTH OF SR 534(CAMP MEETING ROAD)

DAY	SUN	MON	TUE	WED	THU	FRI	SAT
DATE	0	0	09/09/2014	09/10/2014	09/11/2014	0	0
TYPE							
HOUR							

2014 ADT = 3500

ACF = NA

12A	0	0	0	19	1	0	0
01A	0	0	0	5	16	0	0
02A	0	0	0	1	2	0	0
03A	0	0	0	4	0	0	0
04A	0	0	0	5	3	0	0
05A	0	0	0	13	14	0	0
06A	0	0	0	92	75	0	0
07A	0	0	182	184	0	0	0
08A	0	0	165	143	0	0	0
09A	0	0	136	131	0	0	0
10A	0	0	144	110	0	0	0
11A	0	0	165	115	0	0	0
12P	0	0	208	136	0	0	0
01P	0	0	184	152	0	0	0
02P	0	0	263	200	0	0	0
03P	0	0	429	289	0	0	0
04P	0	0	503	415	0	0	0
05P	0	0	560	491	0	0	0
06P	0	0	366	291	0	0	0
07P	0	0	270	224	0	0	0
08P	0	0	195	130	0	0	0
09P	0	0	147	100	0	0	0
10P	0	0	51	47	0	0	0
11P	0	0	28	16	0	0	0
TOT	0	0	3996	3313	111	0	0

STATE OF CONNECTICUT
DEPARTMENT OF TRANSPORTATION
BUREAU OF POLICY AND PLANNING
PLANNING INVENTORY AND DATA

TRAFFIC RECORDER DATA

TOWN OF BOLTON	ROUTE 533							DIRECTION N
(CIDER MILL RD)-NORTH OF US 6	SUN	MON	TUE	WED	THU	FRI	SAT	
DAY	0	0	0	09/10/2014	09/11/2014	09/12/2014	0	
DATE								
TYPE								
HOUR								
	2014 ADT = 2400		ACF = 1.00					

12A	0	0	0	0	10	11	0	
01A	0	0	0	0	4	6	0	
02A	0	0	0	0	5	4	0	
03A	0	0	0	0	0	3	0	
04A	0	0	0	0	7	5	0	
05A	0	0	0	0	27	24	0	
06A	0	0	0	0	74	75	0	
07A	0	0	0	149	146	0	0	
08A	0	0	0	171	182	0	0	
09A	0	0	0	125	145	0	0	
10A	0	0	0	121	115	0	0	
11A	0	0	0	131	136	0	0	
12P	0	0	0	134	138	0	0	
01P	0	0	0	122	141	0	0	
02P	0	0	0	168	137	0	0	
03P	0	0	0	206	208	0	0	
04P	0	0	0	249	251	0	0	
05P	0	0	0	239	278	0	0	
06P	0	0	0	189	185	0	0	
07P	0	0	0	135	133	0	0	
08P	0	0	0	123	107	0	0	
09P	0	0	0	62	64	0	0	
10P	0	0	0	35	47	0	0	
11P	0	0	0	17	27	0	0	
TOT	0	0	0	2376	2567	128	0	

STATE OF CONNECTICUT
DEPARTMENT OF TRANSPORTATION
BUREAU OF POLICY AND PLANNING
PLANNING INVENTORY AND DATA

TRAFFIC RECORDER DATA

TOWN OF BOLTON	ROUTE 533							DIRECTION S
(CIDER MILL RD)-NORTH OF US 6	SUN	MON	TUE	WED	THU	FRI	SAT	
DAY	0	0	0	09/10/2014	09/11/2014	09/12/2014	0	
DATE								
TYPE								
HOUR								
	2014 ADT = 2400		ACF = 1.00					

12A	0	0	0	0	11	8	0	
01A	0	0	0	0	6	5	0	
02A	0	0	0	0	3	4	0	
03A	0	0	0	0	1	1	0	
04A	0	0	0	0	10	11	0	
05A	0	0	0	0	48	46	0	
06A	0	0	0	0	122	114	0	
07A	0	0	0	265	267	0	0	
08A	0	0	0	184	202	0	0	
09A	0	0	0	134	149	0	0	
10A	0	0	0	126	114	0	0	
11A	0	0	0	118	116	0	0	
12P	0	0	0	130	128	0	0	
01P	0	0	0	123	150	0	0	
02P	0	0	0	163	162	0	0	
03P	0	0	0	173	170	0	0	
04P	0	0	0	201	194	0	0	
05P	0	0	0	223	207	0	0	
06P	0	0	0	174	176	0	0	
07P	0	0	0	124	120	0	0	
08P	0	0	0	85	117	0	0	
09P	0	0	0	55	72	0	0	
10P	0	0	0	26	37	0	0	
11P	0	0	0	17	22	0	0	
TOT	0	0	0	2321	2604	189	0	

STATE OF CONNECTICUT
 DEPARTMENT OF TRANSPORTATION
 BUREAU OF POLICY AND PLANNING
 PLANNING INVENTORY AND DATA

TRAFFIC RECORDER DATA

TOWN OF BOLTON	ROUTE 6							DIRECTION E
SW OF NOTCH ROAD	SUN	MON	TUE	WED	THU	FRI	SAT	
DAY	0	09/08/2014	09/09/2014	09/10/2014	0	0	0	
DATE	0	09/08/2014	09/09/2014	09/10/2014	0	0	0	
TYPE								
HOUR								
	2014 ADT = 17800		ACF = NA					

12A	0	0	148	114	0	0	0	
01A	0	0	58	57	0	0	0	
02A	0	0	40	48	0	0	0	
03A	0	0	41	47	0	0	0	
04A	0	0	69	49	0	0	0	
05A	0	223	220	0	0	0	0	
06A	0	680	625	0	0	0	0	
07A	0	1053	1100	0	0	0	0	
08A	0	1036	1064	0	0	0	0	
09A	0	808	929	0	0	0	0	
10A	0	787	815	0	0	0	0	
11A	0	859	840	0	0	0	0	
12P	0	902	967	0	0	0	0	
01P	0	961	1003	0	0	0	0	
02P	0	1183	1289	0	0	0	0	
03P	0	1808	1832	0	0	0	0	
04P	0	2184	2281	0	0	0	0	
05P	0	2117	2136	0	0	0	0	
06P	0	1349	1354	0	0	0	0	
07P	0	797	982	0	0	0	0	
08P	0	609	766	0	0	0	0	
09P	0	503	534	0	0	0	0	
10P	0	308	303	0	0	0	0	
11P	0	194	213	0	0	0	0	
TOT	0	18361	19609	315	0	0	0	

STATE OF CONNECTICUT
DEPARTMENT OF TRANSPORTATION
BUREAU OF POLICY AND PLANNING
PLANNING INVENTORY AND DATA

TRAFFIC RECORDER DATA

TOWN OF BOLTON	ROUTE 6							DIRECTION W
SW OF NOTCH ROAD	SUN	MON	TUE	WED	THU	FRI	SAT	
DAY	0	09/08/2014	09/09/2014	09/10/2014	0	0	0	
DATE	0	09/08/2014	09/09/2014	09/10/2014	0	0	0	
TYPE								
HOUR								
	2014 ADT = 19200		ACF = NA					

12A	0	0	80	76	0	0	0	
01A	0	0	44	50	0	0	0	
02A	0	0	38	43	0	0	0	
03A	0	0	65	79	0	0	0	
04A	0	0	205	194	0	0	0	
05A	0	683	733	0	0	0	0	
06A	0	1971	1966	0	0	0	0	
07A	0	2647	2709	0	0	0	0	
08A	0	1911	2083	0	0	0	0	
09A	0	1181	1229	0	0	0	0	
10A	0	963	1066	0	0	0	0	
11A	0	938	970	0	0	0	0	
12P	0	967	1043	0	0	0	0	
01P	0	987	994	0	0	0	0	
02P	0	1156	1080	0	0	0	0	
03P	0	1149	1270	0	0	0	0	
04P	0	1227	1326	0	0	0	0	
05P	0	1292	1418	0	0	0	0	
06P	0	922	973	0	0	0	0	
07P	0	605	656	0	0	0	0	
08P	0	399	487	0	0	0	0	
09P	0	330	354	0	0	0	0	
10P	0	215	198	0	0	0	0	
11P	0	135	135	0	0	0	0	
TOT	0	19678	21122	442	0	0	0	

STATE OF CONNECTICUT
DEPARTMENT OF TRANSPORTATION
BUREAU OF POLICY AND PLANNING
PLANNING INVENTORY AND DATA

TRAFFIC RECORDER DATA

TOWN OF BOLTON		ROUTE 0044						DIRECTION E
NE OF QUARRY ROAD		SUN	MON	TUE	WED	THU	FRI	SAT
DAY	DATE	0	09/08/2014	09/09/2014	09/10/2014	0	0	0
TYPE	HOUR	2014 ADT = 8400		ACF = NA				

12A		0	0	50	45	0	0	0
01A		0	0	14	25	0	0	0
02A		0	0	13	7	0	0	0
03A		0	0	12	18	0	0	0
04A		0	0	14	12	0	0	0
05A		0	0	65	53	0	0	0
06A		0	269	249	0	0	0	0
07A		0	544	573	0	0	0	0
08A		0	595	590	0	0	0	0
09A		0	405	497	0	0	0	0
10A		0	388	392	0	0	0	0
11A		0	412	407	0	0	0	0
12P		0	402	424	0	0	0	0
01P		0	423	450	0	0	0	0
02P		0	568	579	0	0	0	0
03P		0	837	886	0	0	0	0
04P		0	1069	1074	0	0	0	0
05P		0	1052	1059	0	0	0	0
06P		0	650	645	0	0	0	0
07P		0	389	477	0	0	0	0
08P		0	283	336	0	0	0	0
09P		0	229	256	0	0	0	0
10P		0	135	125	0	0	0	0
11P		0	74	88	0	0	0	0
TOT		0	8724	9275	160	0	0	0

STATE OF CONNECTICUT
 DEPARTMENT OF TRANSPORTATION
 BUREAU OF POLICY AND PLANNING
 PLANNING INVENTORY AND DATA

TRAFFIC RECORDER DATA

TOWN OF BOLTON		ROUTE 0044						DIRECTION W
NE OF QUARRY ROAD		SUN	MON	TUE	WED	THU	FRI	SAT
DAY	DATE	0	09/08/2014	09/09/2014	09/10/2014	0	0	0
TYPE	HOUR	2014 ADT = 8600		ACF = NA				

12A		0	0	31	30	0	0	0
01A		0	0	11	16	0	0	0
02A		0	0	17	17	0	0	0
03A		0	0	19	23	0	0	0
04A		0	0	74	69	0	0	0
05A		0	0	272	178	0	0	0
06A		0	803	834	0	0	0	0
07A		0	1219	1219	0	0	0	0
08A		0	882	981	0	0	0	0
09A		0	531	511	0	0	0	0
10A		0	408	475	0	0	0	0
11A		0	406	404	0	0	0	0
12P		0	404	447	0	0	0	0
01P		0	458	446	0	0	0	0
02P		0	498	476	0	0	0	0
03P		0	543	552	0	0	0	0
04P		0	579	621	0	0	0	0
05P		0	633	718	0	0	0	0
06P		0	500	477	0	0	0	0
07P		0	273	318	0	0	0	0
08P		0	188	217	0	0	0	0
09P		0	141	154	0	0	0	0
10P		0	87	79	0	0	0	0
11P		0	57	51	0	0	0	0
TOT		0	8610	9404	333	0	0	0

STATE OF CONNECTICUT
DEPARTMENT OF TRANSPORTATION
BUREAU OF POLICY AND PLANNING
PLANNING INVENTORY AND DATA

TRAFFIC RECORDER DATA

TOWN OF BOLTON

ROUTE 6

DIRECTION E

AT COVENTRY TL

DAY	SUN	MON	TUE	WED	THU	FRI	SAT
DATE	0	09/15/2014	09/16/2014	09/17/2014	0	0	0

TYPE

HOUR

2014 ADT = 9500 ACF = NA

12A	0	0	82	86	0	0	0
01A	0	0	34	29	0	0	0
02A	0	0	43	27	0	0	0
03A	0	0	28	22	0	0	0
04A	0	0	50	48	0	0	0
05A	0	0	161	82	0	0	0
06A	0	374	367	0	0	0	0
07A	0	484	534	0	0	0	0
08A	0	486	447	0	0	0	0
09A	0	428	426	0	0	0	0
10A	0	384	415	0	0	0	0
11A	0	436	480	0	0	0	0
12P	0	524	517	0	0	0	0
01P	0	473	536	0	0	0	0
02P	0	649	697	0	0	0	0
03P	0	977	1028	0	0	0	0
04P	0	1128	1172	0	0	0	0
05P	0	1142	1142	0	0	0	0
06P	0	782	719	0	0	0	0
07P	0	466	508	0	0	0	0
08P	0	361	420	0	0	0	0
09P	0	259	301	0	0	0	0
10P	0	193	186	0	0	0	0
11P	0	104	120	0	0	0	0
TOT	0	9650	10413	294	0	0	0

STATE OF CONNECTICUT
DEPARTMENT OF TRANSPORTATION
BUREAU OF POLICY AND PLANNING
PLANNING INVENTORY AND DATA

TRAFFIC RECORDER DATA

TOWN OF BOLTON

ROUTE 6

DIRECTION W

AT COVENTRY TL

DAY	SUN	MON	TUE	WED	THU	FRI	SAT
DATE	0	09/15/2014	09/16/2014	09/17/2014	0	0	0
TYPE							
HOUR							

2014 ADT = 10000 ACF = NA

12A	0	0	49	51	0	0	0
01A	0	0	20	26	0	0	0
02A	0	0	21	28	0	0	0
03A	0	0	45	50	0	0	0
04A	0	0	141	129	0	0	0
05A	0	0	422	260	0	0	0
06A	0	1093	1059	0	0	0	0
07A	0	1366	1464	0	0	0	0
08A	0	1006	1107	0	0	0	0
09A	0	653	632	0	0	0	0
10A	0	560	538	0	0	0	0
11A	0	505	522	0	0	0	0
12P	0	462	544	0	0	0	0
01P	0	507	511	0	0	0	0
02P	0	567	525	0	0	0	0
03P	0	645	703	0	0	0	0
04P	0	562	639	0	0	0	0
05P	0	643	648	0	0	0	0
06P	0	442	415	0	0	0	0
07P	0	321	316	0	0	0	0
08P	0	194	202	0	0	0	0
09P	0	153	186	0	0	0	0
10P	0	114	135	0	0	0	0
11P	0	81	75	0	0	0	0
TOT	0	9874	10919	544	0	0	0

STATE OF CONNECTICUT
 DEPARTMENT OF TRANSPORTATION
 BUREAU OF POLICY AND PLANNING
 PLANNING INVENTORY AND DATA

TRAFFIC RECORDER DATA

TOWN OF BOLTON

ROUTE 533

DIRECTION N

(LAKE ST) - NORTH OF SR 533(CIDER MILL RD)

DAY	SUN	MON	TUE	WED	THU	FRI	SAT
DATE	0	0	0	09/10/2014	09/11/2014	09/12/2014	0
TYPE							
HOUR							

2014 ADT = 2800 ACF = 1.00

12A	0	0	0	0	12	19	0
01A	0	0	0	0	4	6	0
02A	0	0	0	0	5	4	0
03A	0	0	0	0	0	2	0
04A	0	0	0	0	8	7	0
05A	0	0	0	0	30	28	0
06A	0	0	0	0	90	80	0
07A	0	0	0	160	158	0	0
08A	0	0	0	198	209	0	0
09A	0	0	0	141	174	0	0
10A	0	0	0	152	142	0	0
11A	0	0	0	171	165	0	0
12P	0	0	0	159	167	0	0
01P	0	0	0	142	161	0	0
02P	0	0	0	202	172	0	0
03P	0	0	0	252	246	0	0
04P	0	0	0	295	297	0	0
05P	0	0	0	274	325	0	0
06P	0	0	0	228	219	0	0
07P	0	0	0	172	159	0	0
08P	0	0	0	146	121	0	0
09P	0	0	0	78	69	0	0
10P	0	0	0	46	58	0	0
11P	0	0	0	21	29	0	0
TOT	0	0	0	2837	3020	146	0

STATE OF CONNECTICUT
DEPARTMENT OF TRANSPORTATION
BUREAU OF POLICY AND PLANNING
PLANNING INVENTORY AND DATA

TRAFFIC RECORDER DATA

TOWN OF BOLTON

ROUTE 533

DIRECTION S

(LAKE ST) - NORTH OF SR 533(CIDER MILL RD)

DAY	SUN	MON	TUE	WED	THU	FRI	SAT
DATE	0	0	0	09/10/2014	09/11/2014	09/12/2014	0
TYPE							
HOUR							

2014 ADT = 2800 ACF = 1.00

12A	0	0	0	0	12	11	0
01A	0	0	0	0	8	6	0
02A	0	0	0	0	2	3	0
03A	0	0	0	0	4	2	0
04A	0	0	0	0	8	17	0
05A	0	0	0	0	50	41	0
06A	0	0	0	0	134	125	0
07A	0	0	0	305	302	0	0
08A	0	0	0	221	246	0	0
09A	0	0	0	158	157	0	0
10A	0	0	0	147	144	0	0
11A	0	0	0	152	139	0	0
12P	0	0	0	161	164	0	0
01P	0	0	0	161	183	0	0
02P	0	0	0	200	200	0	0
03P	0	0	0	215	207	0	0
04P	0	0	0	254	226	0	0
05P	0	0	0	252	251	0	0
06P	0	0	0	202	227	0	0
07P	0	0	0	152	129	0	0
08P	0	0	0	94	139	0	0
09P	0	0	0	63	80	0	0
10P	0	0	0	32	40	0	0
11P	0	0	0	18	25	0	0
TOT	0	0	0	2787	3077	205	0

STATE OF CONNECTICUT
DEPARTMENT OF TRANSPORTATION
BUREAU OF POLICY AND PLANNING
PLANNING INVENTORY AND DATA

TRAFFIC RECORDER DATA

TOWN OF BOLTON	ROUTE							DIRECTION N
SOUTH ROAD - NE OF US 6	SUN	MON	TUE	WED	THU	FRI	SAT	
DAY	0	09/15/2014	09/16/2014	09/17/2014	0	0	0	
DATE								
TYPE								
HOUR								
	2014 ADT = 200		ACF = NA					

12A	0	0	1	1	0	0	0	
01A	0	0	0	3	0	0	0	
02A	0	0	2	0	0	0	0	
03A	0	0	0	1	0	0	0	
04A	0	0	0	0	0	0	0	
05A	0	0	2	3	0	0	0	
06A	0	0	5	6	0	0	0	
07A	0	0	13	11	0	0	0	
08A	0	11	15	0	0	0	0	
09A	0	13	13	0	0	0	0	
10A	0	10	7	0	0	0	0	
11A	0	9	7	0	0	0	0	
12P	0	7	12	0	0	0	0	
01P	0	12	11	0	0	0	0	
02P	0	21	17	0	0	0	0	
03P	0	17	17	0	0	0	0	
04P	0	12	27	0	0	0	0	
05P	0	24	21	0	0	0	0	
06P	0	17	10	0	0	0	0	
07P	0	11	25	0	0	0	0	
08P	0	5	8	0	0	0	0	
09P	0	5	4	0	0	0	0	
10P	0	3	3	0	0	0	0	
11P	0	2	4	0	0	0	0	
TOT	0	179	224	25	0	0	0	

STATE OF CONNECTICUT
DEPARTMENT OF TRANSPORTATION
BUREAU OF POLICY AND PLANNING
PLANNING INVENTORY AND DATA

TRAFFIC RECORDER DATA

TOWN OF BOLTON	ROUTE							DIRECTION S
SOUTH ROAD - NE OF US 6	SUN	MON	TUE	WED	THU	FRI	SAT	
DAY	0	09/15/2014	09/16/2014	09/17/2014	0	0	0	
DATE								
TYPE								
HOUR								
	2014 ADT = 200		ACF = NA					

12A	0	0	0	0	0	0	0	
01A	0	0	0	0	0	0	0	
02A	0	0	1	0	0	0	0	
03A	0	0	1	2	0	0	0	
04A	0	0	1	0	0	0	0	
05A	0	0	8	11	0	0	0	
06A	0	0	8	9	0	0	0	
07A	0	0	22	21	0	0	0	
08A	0	10	19	0	0	0	0	
09A	0	10	15	0	0	0	0	
10A	0	12	12	0	0	0	0	
11A	0	15	13	0	0	0	0	
12P	0	17	11	0	0	0	0	
01P	0	5	17	0	0	0	0	
02P	0	14	9	0	0	0	0	
03P	0	22	9	0	0	0	0	
04P	0	16	21	0	0	0	0	
05P	0	21	16	0	0	0	0	
06P	0	16	18	0	0	0	0	
07P	0	15	12	0	0	0	0	
08P	0	4	7	0	0	0	0	
09P	0	3	3	0	0	0	0	
10P	0	4	3	0	0	0	0	
11P	0	0	1	0	0	0	0	
TOT	0	184	227	43	0	0	0	

STATE OF CONNECTICUT
DEPARTMENT OF TRANSPORTATION
BUREAU OF POLICY AND PLANNING
PLANNING INVENTORY AND DATA

TRAFFIC RECORDER DATA

TOWN OF BOLTON		ROUTE 0044						DIRECTION E
WEST OF TOLLAND ROAD		SUN	MON	TUE	WED	THU	FRI	SAT
DAY	DATE	0	0	09/09/2014	09/10/2014	09/11/2014	0	0
TYPE	HOUR	2014 ADT = 8800		ACF = NA				

12A		0	0	0	47	54	0	0
01A		0	0	0	19	23	0	0
02A		0	0	0	8	9	0	0
03A		0	0	0	19	16	0	0
04A		0	0	0	14	14	0	0
05A		0	0	0	71	54	0	0
06A		0	0	248	260	0	0	0
07A		0	0	584	520	0	0	0
08A		0	0	606	613	0	0	0
09A		0	0	479	453	0	0	0
10A		0	0	411	394	0	0	0
11A		0	0	418	395	0	0	0
12P		0	0	412	433	0	0	0
01P		0	0	426	438	0	0	0
02P		0	0	587	589	0	0	0
03P		0	0	882	876	0	0	0
04P		0	0	1049	1066	0	0	0
05P		0	0	1066	1057	0	0	0
06P		0	0	654	674	0	0	0
07P		0	0	463	432	0	0	0
08P		0	0	332	394	0	0	0
09P		0	0	256	290	0	0	0
10P		0	0	123	127	0	0	0
11P		0	0	93	104	0	0	0
TOT		0	0	9089	9293	170	0	0

STATE OF CONNECTICUT
DEPARTMENT OF TRANSPORTATION
BUREAU OF POLICY AND PLANNING
PLANNING INVENTORY AND DATA

TRAFFIC RECORDER DATA

TOWN OF BOLTON		ROUTE 0044						DIRECTION W
WEST OF TOLLAND ROAD		SUN	MON	TUE	WED	THU	FRI	SAT
DAY	DATE	0	0	09/09/2014	09/10/2014	09/11/2014	0	0
TYPE	HOUR	2014 ADT = 8900		ACF = NA			*****	
12A		0	0	0	32	30	0	0
01A		0	0	0	15	24	0	0
02A		0	0	0	16	18	0	0
03A		0	0	0	26	26	0	0
04A		0	0	0	66	68	0	0
05A		0	0	0	250	220	0	0
06A		0	0	848	864	0	0	0
07A		0	0	1179	1218	0	0	0
08A		0	0	935	873	0	0	0
09A		0	0	530	544	0	0	0
10A		0	0	457	413	0	0	0
11A		0	0	414	420	0	0	0
12P		0	0	447	392	0	0	0
01P		0	0	435	450	0	0	0
02P		0	0	497	512	0	0	0
03P		0	0	552	563	0	0	0
04P		0	0	607	662	0	0	0
05P		0	0	724	660	0	0	0
06P		0	0	485	546	0	0	0
07P		0	0	336	338	0	0	0
08P		0	0	229	273	0	0	0
09P		0	0	156	166	0	0	0
10P		0	0	82	104	0	0	0
11P		0	0	56	58	0	0	0
TOT		0	0	8969	9461	386	0	0

STATE OF CONNECTICUT
DEPARTMENT OF TRANSPORTATION
BUREAU OF POLICY AND PLANNING
PLANNING INVENTORY AND DATA

TRAFFIC RECORDER DATA

TOWN OF BOLTON	ROUTE 0044							DIRECTION E
SW OF QUARRY ROAD	SUN	MON	TUE	WED	THU	FRI	SAT	
DAY	0	09/08/2014	09/09/2014	09/10/2014	0	0	0	
DATE	2014 ADT = 9100		ACF = NA					
TYPE	*****							
HOUR	0	0	51	51	0	0	0	
12A	0	0	51	51	0	0	0	
01A	0	0	15	22	0	0	0	
02A	0	0	12	10	0	0	0	
03A	0	0	14	19	0	0	0	
04A	0	0	15	14	0	0	0	
05A	0	0	73	52	0	0	0	
06A	0	301	282	0	0	0	0	
07A	0	619	641	0	0	0	0	
08A	0	650	641	0	0	0	0	
09A	0	429	530	0	0	0	0	
10A	0	408	423	0	0	0	0	
11A	0	445	440	0	0	0	0	
12P	0	464	458	0	0	0	0	
01P	0	454	484	0	0	0	0	
02P	0	607	639	0	0	0	0	
03P	0	904	944	0	0	0	0	
04P	0	1147	1179	0	0	0	0	
05P	0	1131	1135	0	0	0	0	
06P	0	705	702	0	0	0	0	
07P	0	422	507	0	0	0	0	
08P	0	301	357	0	0	0	0	
09P	0	241	264	0	0	0	0	
10P	0	140	140	0	0	0	0	
11P	0	77	93	0	0	0	0	
TOT	0	9445	10039	168	0	0	0	

STATE OF CONNECTICUT
 DEPARTMENT OF TRANSPORTATION
 BUREAU OF POLICY AND PLANNING
 PLANNING INVENTORY AND DATA

TRAFFIC RECORDER DATA

TOWN OF BOLTON

ROUTE 0044

DIRECTION W

SW OF QUARRY ROAD

DAY	SUN	MON	TUE	WED	THU	FRI	SAT
DATE	0	09/08/2014	09/09/2014	09/10/2014	0	0	0
TYPE							
HOUR							

2014 ADT = 9300 ACF = NA

12A	0	0	34	29	0	0	0
01A	0	0	14	17	0	0	0
02A	0	0	16	17	0	0	0
03A	0	0	21	24	0	0	0
04A	0	0	79	74	0	0	0
05A	0	0	290	182	0	0	0
06A	0	889	898	0	0	0	0
07A	0	1331	1357	0	0	0	0
08A	0	932	1051	0	0	0	0
09A	0	562	556	0	0	0	0
10A	0	426	502	0	0	0	0
11A	0	445	463	0	0	0	0
12P	0	456	502	0	0	0	0
01P	0	491	467	0	0	0	0
02P	0	538	529	0	0	0	0
03P	0	594	601	0	0	0	0
04P	0	659	686	0	0	0	0
05P	0	702	790	0	0	0	0
06P	0	532	509	0	0	0	0
07P	0	307	341	0	0	0	0
08P	0	196	237	0	0	0	0
09P	0	158	159	0	0	0	0
10P	0	88	88	0	0	0	0
11P	0	60	57	0	0	0	0
TOT	0	9366	10247	343	0	0	0

STATE OF CONNECTICUT
DEPARTMENT OF TRANSPORTATION
BUREAU OF POLICY AND PLANNING
PLANNING INVENTORY AND DATA

TRAFFIC RECORDER DATA

TOWN OF BOLTON

ROUTE 85

DIRECTION B

SOUTH OF SR 534(CAMP MEETING ROAD)

DAY	SUN	MON	TUE	WED	THU	FRI	SAT
DATE	0	0	0	04/27/2011	04/28/2011	0	0
TYPE							
HOUR							

2011 ADT = 7100

ACF = NA

12A	0	0	0	0	29	0	0
01A	0	0	0	0	19	0	0
02A	0	0	0	0	10	0	0
03A	0	0	0	0	16	0	0
04A	0	0	0	0	29	0	0
05A	0	0	0	0	120	0	0
06A	0	0	0	374	0	0	0
07A	0	0	0	821	0	0	0
08A	0	0	0	582	0	0	0
09A	0	0	0	352	0	0	0
10A	0	0	0	271	0	0	0
11A	0	0	0	305	0	0	0
12P	0	0	0	366	0	0	0
01P	0	0	0	318	0	0	0
02P	0	0	0	414	0	0	0
03P	0	0	0	528	0	0	0
04P	0	0	0	710	0	0	0
05P	0	0	0	731	0	0	0
06P	0	0	0	544	0	0	0
07P	0	0	0	405	0	0	0
08P	0	0	0	280	0	0	0
09P	0	0	0	156	0	0	0
10P	0	0	0	81	0	0	0
11P	0	0	0	42	0	0	0
TOT	0	0	0	7280	223	0	0

STATE OF CONNECTICUT
DEPARTMENT OF TRANSPORTATION
BUREAU OF POLICY AND PLANNING
PLANNING INVENTORY AND DATA

TRAFFIC RECORDER DATA

TOWN OF BOLTON

ROUTE 85

DIRECTION B

SOUTH OF BOLTON CENTER ROAD

DAY	SUN	MON	TUE	WED	THU	FRI	SAT
DATE	0	04/25/2011	04/26/2011	0	0	0	0
TYPE							
HOUR							

2011 ADT = 3100 ACF = NA

12A	0	0	14	0	0	0	0
01A	0	0	6	0	0	0	0
02A	0	0	2	0	0	0	0
03A	0	0	5	0	0	0	0
04A	0	0	13	0	0	0	0
05A	0	0	49	0	0	0	0
06A	0	0	132	0	0	0	0
07A	0	279	0	0	0	0	0
08A	0	228	0	0	0	0	0
09A	0	165	0	0	0	0	0
10A	0	154	0	0	0	0	0
11A	0	158	0	0	0	0	0
12P	0	171	0	0	0	0	0
01P	0	158	0	0	0	0	0
02P	0	211	0	0	0	0	0
03P	0	264	0	0	0	0	0
04P	0	315	0	0	0	0	0
05P	0	320	0	0	0	0	0
06P	0	209	0	0	0	0	0
07P	0	144	0	0	0	0	0
08P	0	125	0	0	0	0	0
09P	0	80	0	0	0	0	0
10P	0	38	0	0	0	0	0
11P	0	20	0	0	0	0	0
TOT	0	3039	221	0	0	0	0

STATE OF CONNECTICUT
DEPARTMENT OF TRANSPORTATION
BUREAU OF POLICY AND PLANNING
PLANNING INVENTORY AND DATA

TRAFFIC RECORDER DATA

TOWN OF BOLTON

ROUTE 85

DIRECTION B

SE OF IROQUOIS TRAIL

DAY	SUN	MON	TUE	WED	THU	FRI	SAT
DATE	0	04/25/2011	04/26/2011	0	0	0	0
TYPE							
HOUR							

2011 ADT = 7000 ACF = NA

12A	0	0	21	0	0	0	0
01A	0	0	12	0	0	0	0
02A	0	0	7	0	0	0	0
03A	0	0	14	0	0	0	0
04A	0	0	24	0	0	0	0
05A	0	0	127	0	0	0	0
06A	0	0	356	0	0	0	0
07A	0	626	0	0	0	0	0
08A	0	560	0	0	0	0	0
09A	0	336	0	0	0	0	0
10A	0	367	0	0	0	0	0
11A	0	341	0	0	0	0	0
12P	0	372	0	0	0	0	0
01P	0	362	0	0	0	0	0
02P	0	467	0	0	0	0	0
03P	0	594	0	0	0	0	0
04P	0	721	0	0	0	0	0
05P	0	727	0	0	0	0	0
06P	0	529	0	0	0	0	0
07P	0	330	0	0	0	0	0
08P	0	287	0	0	0	0	0
09P	0	171	0	0	0	0	0
10P	0	83	0	0	0	0	0
11P	0	50	0	0	0	0	0
TOT	0	6923	561	0	0	0	0

STATE OF CONNECTICUT
 DEPARTMENT OF TRANSPORTATION
 BUREAU OF POLICY AND PLANNING
 PLANNING INVENTORY AND DATA

TRAFFIC RECORDER DATA

TOWN OF BOLTON	ROUTE 85							DIRECTION B
WEST OF BOLTON CENTER ROAD	SUN	MON	TUE	WED	THU	FRI	SAT	
DAY	0	04/25/2011	04/26/2011	0	0	0	0	
DATE								
TYPE								
HOUR								
	2011 ADT = 6700		ACF = NA					

12A	0	0	23	0	0	0	0	
01A	0	0	8	0	0	0	0	
02A	0	0	7	0	0	0	0	
03A	0	0	11	0	0	0	0	
04A	0	0	23	0	0	0	0	
05A	0	0	111	0	0	0	0	
06A	0	0	327	0	0	0	0	
07A	0	627	0	0	0	0	0	
08A	0	544	0	0	0	0	0	
09A	0	316	0	0	0	0	0	
10A	0	337	0	0	0	0	0	
11A	0	336	0	0	0	0	0	
12P	0	362	0	0	0	0	0	
01P	0	327	0	0	0	0	0	
02P	0	435	0	0	0	0	0	
03P	0	575	0	0	0	0	0	
04P	0	690	0	0	0	0	0	
05P	0	701	0	0	0	0	0	
06P	0	507	0	0	0	0	0	
07P	0	340	0	0	0	0	0	
08P	0	277	0	0	0	0	0	
09P	0	169	0	0	0	0	0	
10P	0	80	0	0	0	0	0	
11P	0	47	0	0	0	0	0	
TOT	0	6670	510	0	0	0	0	

STATE OF CONNECTICUT
 DEPARTMENT OF TRANSPORTATION
 BUREAU OF POLICY AND PLANNING
 PLANNING INVENTORY AND DATA

TRAFFIC RECORDER DATA

TOWN OF BOLTON
 AT MANCHESTER TL
 DAY
 DATE
 TYPE
 HOUR

ROUTE 6

DIRECTION B

SUN	MON	TUE	WED	THU	FRI	SAT
0	04/25/2011	04/26/2011	0	0	0	0

2011 ADT = 7700 ACF = NA

12A	0	0	34	0	0	0	0
01A	0	0	13	0	0	0	0
02A	0	0	13	0	0	0	0
03A	0	0	14	0	0	0	0
04A	0	0	31	0	0	0	0
05A	0	0	128	0	0	0	0
06A	0	327	0	0	0	0	0
07A	0	587	0	0	0	0	0
08A	0	545	0	0	0	0	0
09A	0	472	0	0	0	0	0
10A	0	402	0	0	0	0	0
11A	0	445	0	0	0	0	0
12P	0	501	0	0	0	0	0
01P	0	452	0	0	0	0	0
02P	0	559	0	0	0	0	0
03P	0	691	0	0	0	0	0
04P	0	741	0	0	0	0	0
05P	0	732	0	0	0	0	0
06P	0	493	0	0	0	0	0
07P	0	368	0	0	0	0	0
08P	0	291	0	0	0	0	0
09P	0	196	0	0	0	0	0
10P	0	134	0	0	0	0	0
11P	0	59	0	0	0	0	0
TOT	0	7995	233	0	0	0	0

STATE OF CONNECTICUT
DEPARTMENT OF TRANSPORTATION
BUREAU OF POLICY AND PLANNING
PLANNING INVENTORY AND DATA

TRAFFIC RECORDER DATA

TOWN OF BOLTON

ROUTE 6

DIRECTION B

SE OF US 44(BOSTON TURNPIKE)

DAY	SUN	MON	TUE	WED	THU	FRI	SAT
DATE	0	0	04/26/2011	04/27/2011	0	0	0
TYPE							
HOUR							

2011 ADT = 20200 ACF = 0.96

12A	0	0	0	127	0	0	0
01A	0	0	0	79	0	0	0
02A	0	0	0	55	0	0	0
03A	0	0	0	102	0	0	0
04A	0	0	0	195	0	0	0
05A	0	0	527	0	0	0	0
06A	0	0	1498	0	0	0	0
07A	0	0	2157	0	0	0	0
08A	0	0	1722	0	0	0	0
09A	0	0	1100	0	0	0	0
10A	0	0	1035	0	0	0	0
11A	0	0	1030	0	0	0	0
12P	0	0	1137	0	0	0	0
01P	0	0	1120	0	0	0	0
02P	0	0	1339	0	0	0	0
03P	0	0	1743	0	0	0	0
04P	0	0	1908	0	0	0	0
05P	0	0	1780	0	0	0	0
06P	0	0	1214	0	0	0	0
07P	0	0	828	0	0	0	0
08P	0	0	692	0	0	0	0
09P	0	0	491	0	0	0	0
10P	0	0	322	0	0	0	0
11P	0	0	194	0	0	0	0
TOT	0	0	21837	558	0	0	0

STATE OF CONNECTICUT
DEPARTMENT OF TRANSPORTATION
BUREAU OF POLICY AND PLANNING
PLANNING INVENTORY AND DATA

TRAFFIC RECORDER DATA

TOWN OF BOLTON

ROUTE 534

DIRECTION B

(CAMP MEETING RD) - NW OF ROUTE 85

DAY	SUN	MON	TUE	WED	THU	FRI	SAT
DATE	0	0	0	04/27/2011	04/28/2011	0	0
TYPE							
HOUR							

2011 ADT = 4500

ACF = NA

12A	0	0	0	0	17	0	0
01A	0	0	0	0	10	0	0
02A	0	0	0	0	4	0	0
03A	0	0	0	0	13	0	0
04A	0	0	0	0	17	0	0
05A	0	0	0	0	68	0	0
06A	0	0	0	267	0	0	0
07A	0	0	0	567	0	0	0
08A	0	0	0	385	0	0	0
09A	0	0	0	212	0	0	0
10A	0	0	0	182	0	0	0
11A	0	0	0	173	0	0	0
12P	0	0	0	222	0	0	0
01P	0	0	0	202	0	0	0
02P	0	0	0	246	0	0	0
03P	0	0	0	332	0	0	0
04P	0	0	0	405	0	0	0
05P	0	0	0	467	0	0	0
06P	0	0	0	374	0	0	0
07P	0	0	0	259	0	0	0
08P	0	0	0	175	0	0	0
09P	0	0	0	111	0	0	0
10P	0	0	0	55	0	0	0
11P	0	0	0	23	0	0	0
TOT	0	0	0	4657	129	0	0

STATE OF CONNECTICUT
 DEPARTMENT OF TRANSPORTATION
 BUREAU OF POLICY AND PLANNING
 PLANNING INVENTORY AND DATA

TRAFFIC RECORDER DATA

TOWN OF BOLTON	ROUTE 534							DIRECTION B
(CAMP MEETING RD) - AT MANCHESTER TL	SUN	MON	TUE	WED	THU	FRI	SAT	
DAY								
DATE	0	04/25/2011	04/26/2011	0	0	0	0	
TYPE								
HOUR								
	2011 ADT = 5000		ACF = NA					

12A	0	0	11	0	0	0	0	
01A	0	0	9	0	0	0	0	
02A	0	0	7	0	0	0	0	
03A	0	0	11	0	0	0	0	
04A	0	0	20	0	0	0	0	
05A	0	0	82	0	0	0	0	
06A	0	0	310	0	0	0	0	
07A	0	540	0	0	0	0	0	
08A	0	416	0	0	0	0	0	
09A	0	243	0	0	0	0	0	
10A	0	221	0	0	0	0	0	
11A	0	219	0	0	0	0	0	
12P	0	259	0	0	0	0	0	
01P	0	268	0	0	0	0	0	
02P	0	309	0	0	0	0	0	
03P	0	387	0	0	0	0	0	
04P	0	464	0	0	0	0	0	
05P	0	506	0	0	0	0	0	
06P	0	331	0	0	0	0	0	
07P	0	269	0	0	0	0	0	
08P	0	171	0	0	0	0	0	
09P	0	120	0	0	0	0	0	
10P	0	60	0	0	0	0	0	
11P	0	37	0	0	0	0	0	
TOT	0	4820	450	0	0	0	0	

STATE OF CONNECTICUT
DEPARTMENT OF TRANSPORTATION
BUREAU OF POLICY AND PLANNING
PLANNING INVENTORY AND DATA

TRAFFIC RECORDER DATA

TOWN OF BOLTON

ROUTE 6

DIRECTION B

NE OF WILLIAMS ROAD

DAY	SUN	MON	TUE	WED	THU	FRI	SAT
DATE	0	04/25/2011	04/26/2011	0	0	0	0
TYPE							
HOUR							

2011 ADT = 9000 ACF = NA

12A	0	0	33	0	0	0	0
01A	0	0	20	0	0	0	0
02A	0	0	17	0	0	0	0
03A	0	0	20	0	0	0	0
04A	0	0	37	0	0	0	0
05A	0	0	117	0	0	0	0
06A	0	425	0	0	0	0	0
07A	0	624	0	0	0	0	0
08A	0	609	0	0	0	0	0
09A	0	539	0	0	0	0	0
10A	0	493	0	0	0	0	0
11A	0	541	0	0	0	0	0
12P	0	545	0	0	0	0	0
01P	0	500	0	0	0	0	0
02P	0	627	0	0	0	0	0
03P	0	827	0	0	0	0	0
04P	0	862	0	0	0	0	0
05P	0	897	0	0	0	0	0
06P	0	595	0	0	0	0	0
07P	0	442	0	0	0	0	0
08P	0	324	0	0	0	0	0
09P	0	239	0	0	0	0	0
10P	0	161	0	0	0	0	0
11P	0	82	0	0	0	0	0
TOT	0	9332	244	0	0	0	0

STATE OF CONNECTICUT
DEPARTMENT OF TRANSPORTATION
BUREAU OF POLICY AND PLANNING
PLANNING INVENTORY AND DATA

TRAFFIC RECORDER DATA

TOWN OF BOLTON

ROUTE 85

DIRECTION B

SOUTH OF US 6

DAY	SUN	MON	TUE	WED	THU	FRI	SAT
DATE	0	04/25/2011	04/26/2011	0	0	0	0
TYPE							
HOUR							

2011 ADT = 5900 ACF = NA

12A	0	0	22	0	0	0	0
01A	0	0	7	0	0	0	0
02A	0	0	5	0	0	0	0
03A	0	0	13	0	0	0	0
04A	0	0	32	0	0	0	0
05A	0	0	93	0	0	0	0
06A	0	305	0	0	0	0	0
07A	0	544	0	0	0	0	0
08A	0	470	0	0	0	0	0
09A	0	317	0	0	0	0	0
10A	0	344	0	0	0	0	0
11A	0	288	0	0	0	0	0
12P	0	326	0	0	0	0	0
01P	0	330	0	0	0	0	0
02P	0	393	0	0	0	0	0
03P	0	472	0	0	0	0	0
04P	0	587	0	0	0	0	0
05P	0	550	0	0	0	0	0
06P	0	424	0	0	0	0	0
07P	0	268	0	0	0	0	0
08P	0	226	0	0	0	0	0
09P	0	145	0	0	0	0	0
10P	0	71	0	0	0	0	0
11P	0	45	0	0	0	0	0
TOT	0	6105	172	0	0	0	0

STATE OF CONNECTICUT
DEPARTMENT OF TRANSPORTATION
BUREAU OF POLICY AND PLANNING
PLANNING INVENTORY AND DATA

TRAFFIC RECORDER DATA

TOWN OF BOLTON

ROUTE 85

DIRECTION B

NORTH OF SCHOOL ROAD

DAY	SUN	MON	TUE	WED	THU	FRI	SAT
DATE	0	0	0	04/27/2011	04/28/2011	0	0
TYPE							
HOUR							

2011 ADT = 6600 ACF = NA

12A	0	0	0	0	26	0	0
01A	0	0	0	0	17	0	0
02A	0	0	0	0	12	0	0
03A	0	0	0	0	15	0	0
04A	0	0	0	0	27	0	0
05A	0	0	0	0	110	0	0
06A	0	0	0	0	216	0	0
07A	0	0	0	744	0	0	0
08A	0	0	0	514	0	0	0
09A	0	0	0	326	0	0	0
10A	0	0	0	262	0	0	0
11A	0	0	0	287	0	0	0
12P	0	0	0	327	0	0	0
01P	0	0	0	301	0	0	0
02P	0	0	0	377	0	0	0
03P	0	0	0	510	0	0	0
04P	0	0	0	664	0	0	0
05P	0	0	0	696	0	0	0
06P	0	0	0	534	0	0	0
07P	0	0	0	393	0	0	0
08P	0	0	0	248	0	0	0
09P	0	0	0	140	0	0	0
10P	0	0	0	73	0	0	0
11P	0	0	0	36	0	0	0
TOT	0	0	0	6432	423	0	0

STATE OF CONNECTICUT
 DEPARTMENT OF TRANSPORTATION
 BUREAU OF POLICY AND PLANNING
 PLANNING INVENTORY AND DATA

TRAFFIC RECORDER DATA

TOWN OF BOLTON

ROUTE 6

DIRECTION B

EAST OF ROUTE 85(BOLTON CENTER ROAD)

DAY	SUN	MON	TUE	WED	THU	FRI	SAT
DATE	0	04/25/2011	04/26/2011	0	0	0	0
TYPE							
HOUR							

2011 ADT = 8300

ACF = NA

12A	0	0	33	0	0	0	0
01A	0	0	17	0	0	0	0
02A	0	0	16	0	0	0	0
03A	0	0	19	0	0	0	0
04A	0	0	40	0	0	0	0
05A	0	0	112	0	0	0	0
06A	0	378	0	0	0	0	0
07A	0	554	0	0	0	0	0
08A	0	561	0	0	0	0	0
09A	0	491	0	0	0	0	0
10A	0	459	0	0	0	0	0
11A	0	519	0	0	0	0	0
12P	0	532	0	0	0	0	0
01P	0	480	0	0	0	0	0
02P	0	601	0	0	0	0	0
03P	0	745	0	0	0	0	0
04P	0	798	0	0	0	0	0
05P	0	783	0	0	0	0	0
06P	0	551	0	0	0	0	0
07P	0	389	0	0	0	0	0
08P	0	283	0	0	0	0	0
09P	0	219	0	0	0	0	0
10P	0	158	0	0	0	0	0
11P	0	79	0	0	0	0	0
TOT	0	8580	237	0	0	0	0

STATE OF CONNECTICUT
 DEPARTMENT OF TRANSPORTATION
 BUREAU OF POLICY AND PLANNING
 PLANNING INVENTORY AND DATA

TRAFFIC RECORDER DATA

TOWN OF BOLTON

ROUTE

DIRECTION B

HEBRON ROAD - SOUTH OF SHODDY MILL ROAD

DAY	SUN	MON	TUE	WED	THU	FRI	SAT
DATE	0	0	0	04/27/2011	04/28/2011	0	0
TYPE							
HOUR							

2011 ADT = 1300

ACF = NA

12A	0	0	0	0	6	0	0
01A	0	0	0	0	1	0	0
02A	0	0	0	0	1	0	0
03A	0	0	0	0	3	0	0
04A	0	0	0	0	8	0	0
05A	0	0	0	0	24	0	0
06A	0	0	0	0	74	0	0
07A	0	0	0	126	0	0	0
08A	0	0	0	77	0	0	0
09A	0	0	0	60	0	0	0
10A	0	0	0	62	0	0	0
11A	0	0	0	59	0	0	0
12P	0	0	0	67	0	0	0
01P	0	0	0	71	0	0	0
02P	0	0	0	81	0	0	0
03P	0	0	0	112	0	0	0
04P	0	0	0	155	0	0	0
05P	0	0	0	157	0	0	0
06P	0	0	0	116	0	0	0
07P	0	0	0	77	0	0	0
08P	0	0	0	45	0	0	0
09P	0	0	0	25	0	0	0
10P	0	0	0	10	0	0	0
11P	0	0	0	7	0	0	0
TOT	0	0	0	1307	117	0	0

STATE OF CONNECTICUT
 DEPARTMENT OF TRANSPORTATION
 BUREAU OF POLICY AND PLANNING
 PLANNING INVENTORY AND DATA

TRAFFIC RECORDER DATA

TOWN OF BOLTON

ROUTE 85

DIRECTION B

NORTH OF SR 534(CAMP MEETING ROAD)

DAY	SUN	MON	TUE	WED	THU	FRI	SAT
DATE	0	0	0	04/27/2011	04/28/2011	0	0
TYPE							
HOUR							

2011 ADT = 2800

ACF = NA

12A	0	0	0	0	15	0	0
01A	0	0	0	0	8	0	0
02A	0	0	0	0	6	0	0
03A	0	0	0	0	3	0	0
04A	0	0	0	0	18	0	0
05A	0	0	0	0	49	0	0
06A	0	0	0	143	0	0	0
07A	0	0	0	272	0	0	0
08A	0	0	0	222	0	0	0
09A	0	0	0	147	0	0	0
10A	0	0	0	116	0	0	0
11A	0	0	0	142	0	0	0
12P	0	0	0	161	0	0	0
01P	0	0	0	127	0	0	0
02P	0	0	0	178	0	0	0
03P	0	0	0	221	0	0	0
04P	0	0	0	302	0	0	0
05P	0	0	0	283	0	0	0
06P	0	0	0	199	0	0	0
07P	0	0	0	149	0	0	0
08P	0	0	0	105	0	0	0
09P	0	0	0	56	0	0	0
10P	0	0	0	33	0	0	0
11P	0	0	0	23	0	0	0
TOT	0	0	0	2879	99	0	0

STATE OF CONNECTICUT
 DEPARTMENT OF TRANSPORTATION
 BUREAU OF POLICY AND PLANNING
 PLANNING INVENTORY AND DATA

TRAFFIC RECORDER DATA

TOWN OF BOLTON

ROUTE 85

DIRECTION B

NW OF WILLIAMS ROAD

DAY	SUN	MON	TUE	WED	THU	FRI	SAT
DATE	0	04/25/2011	04/26/2011	0	0	0	0
TYPE							
HOUR							

2011 ADT = 6100 ACF = NA

12A	0	0	24	0	0	0	0
01A	0	0	7	0	0	0	0
02A	0	0	6	0	0	0	0
03A	0	0	15	0	0	0	0
04A	0	0	29	0	0	0	0
05A	0	0	88	0	0	0	0
06A	0	296	0	0	0	0	0
07A	0	549	0	0	0	0	0
08A	0	503	0	0	0	0	0
09A	0	323	0	0	0	0	0
10A	0	324	0	0	0	0	0
11A	0	303	0	0	0	0	0
12P	0	348	0	0	0	0	0
01P	0	347	0	0	0	0	0
02P	0	388	0	0	0	0	0
03P	0	476	0	0	0	0	0
04P	0	593	0	0	0	0	0
05P	0	593	0	0	0	0	0
06P	0	463	0	0	0	0	0
07P	0	267	0	0	0	0	0
08P	0	249	0	0	0	0	0
09P	0	152	0	0	0	0	0
10P	0	77	0	0	0	0	0
11P	0	50	0	0	0	0	0
TOT	0	6301	169	0	0	0	0

STATE OF CONNECTICUT
DEPARTMENT OF TRANSPORTATION
BUREAU OF POLICY AND PLANNING
PLANNING INVENTORY AND DATA

TRAFFIC RECORDER DATA

TOWN OF BOLTON

ROUTE

DIRECTION B

BOLTON CENTER ROAD - EAST OF ROUTE 85

DAY	SUN	MON	TUE	WED	THU	FRI	SAT
DATE	0	04/25/2011	04/26/2011	0	0	0	0

TYPE

HOUR

2011 ADT = 4700

ACF = NA

12A	0	0	9	0	0	0	0
01A	0	0	5	0	0	0	0
02A	0	0	4	0	0	0	0
03A	0	0	7	0	0	0	0
04A	0	0	12	0	0	0	0
05A	0	0	54	0	0	0	0
06A	0	0	215	0	0	0	0
07A	0	488	0	0	0	0	0
08A	0	435	0	0	0	0	0
09A	0	216	0	0	0	0	0
10A	0	194	0	0	0	0	0
11A	0	260	0	0	0	0	0
12P	0	244	0	0	0	0	0
01P	0	223	0	0	0	0	0
02P	0	311	0	0	0	0	0
03P	0	397	0	0	0	0	0
04P	0	448	0	0	0	0	0
05P	0	475	0	0	0	0	0
06P	0	344	0	0	0	0	0
07P	0	267	0	0	0	0	0
08P	0	194	0	0	0	0	0
09P	0	119	0	0	0	0	0
10P	0	59	0	0	0	0	0
11P	0	34	0	0	0	0	0
TOT	0	4708	306	0	0	0	0

STATE OF CONNECTICUT
 DEPARTMENT OF TRANSPORTATION
 BUREAU OF POLICY AND PLANNING
 PLANNING INVENTORY AND DATA

TRAFFIC RECORDER DATA

TOWN OF BOLTON

ROUTE

DIRECTION B

QUARRY ROAD - NORTH OF US 44

DAY	SUN	MON	TUE	WED	THU	FRI	SAT
DATE	0	0	0	05/04/2011	05/05/2011	0	0
TYPE							
HOUR							

2011 ADT = 1300 ACF = NA

12A	0	0	0	0	6	0	0
01A	0	0	0	0	3	0	0
02A	0	0	0	0	0	0	0
03A	0	0	0	0	1	0	0
04A	0	0	0	0	6	0	0
05A	0	0	0	0	13	0	0
06A	0	0	0	0	86	0	0
07A	0	0	0	172	0	0	0
08A	0	0	0	108	0	0	0
09A	0	0	0	71	0	0	0
10A	0	0	0	70	0	0	0
11A	0	0	0	84	0	0	0
12P	0	0	0	63	0	0	0
01P	0	0	0	85	0	0	0
02P	0	0	0	100	0	0	0
03P	0	0	0	118	0	0	0
04P	0	0	0	153	0	0	0
05P	0	0	0	146	0	0	0
06P	0	0	0	86	0	0	0
07P	0	0	0	43	0	0	0
08P	0	0	0	42	0	0	0
09P	0	0	0	16	0	0	0
10P	0	0	0	12	0	0	0
11P	0	0	0	13	0	0	0
TOT	0	0	0	1382	115	0	0

STATE OF CONNECTICUT
DEPARTMENT OF TRANSPORTATION
BUREAU OF POLICY AND PLANNING
PLANNING INVENTORY AND DATA

TRAFFIC RECORDER DATA

TOWN OF BOLTON	ROUTE 85							DIRECTION B
NW OF I-384 EB OFF RAMP(EXIT 5)	SUN	MON	TUE	WED	THU	FRI	SAT	
DAY	0	04/25/2011	04/26/2011	0	0	0	0	
DATE								
TYPE								
HOUR								
	2011 ADT = 7200		ACF = NA					

12A	0	0	22	0	0	0	0	
01A	0	0	13	0	0	0	0	
02A	0	0	7	0	0	0	0	
03A	0	0	12	0	0	0	0	
04A	0	0	24	0	0	0	0	
05A	0	0	103	0	0	0	0	
06A	0	0	332	0	0	0	0	
07A	0	617	0	0	0	0	0	
08A	0	591	0	0	0	0	0	
09A	0	379	0	0	0	0	0	
10A	0	366	0	0	0	0	0	
11A	0	364	0	0	0	0	0	
12P	0	401	0	0	0	0	0	
01P	0	386	0	0	0	0	0	
02P	0	484	0	0	0	0	0	
03P	0	599	0	0	0	0	0	
04P	0	741	0	0	0	0	0	
05P	0	730	0	0	0	0	0	
06P	0	547	0	0	0	0	0	
07P	0	338	0	0	0	0	0	
08P	0	302	0	0	0	0	0	
09P	0	176	0	0	0	0	0	
10P	0	83	0	0	0	0	0	
11P	0	53	0	0	0	0	0	
TOT	0	7157	513	0	0	0	0	

STATE OF CONNECTICUT
DEPARTMENT OF TRANSPORTATION
BUREAU OF POLICY AND PLANNING
PLANNING INVENTORY AND DATA

TRAFFIC RECORDER DATA

TOWN OF BOLTON

ROUTE

DIRECTION B

SOUTH ROAD - NE OF US 6

DAY	SUN	MON	TUE	WED	THU	FRI	SAT
DATE	0	0	0	04/27/2011	04/28/2011	0	0
TYPE							
HOUR							

2011 ADT = 450

ACF = NA

12A	0	0	0	0	1	0	0
01A	0	0	0	0	0	0	0
02A	0	0	0	0	2	0	0
03A	0	0	0	0	2	0	0
04A	0	0	0	0	2	0	0
05A	0	0	0	0	14	0	0
06A	0	0	0	29	19	0	0
07A	0	0	0	32	0	0	0
08A	0	0	0	27	0	0	0
09A	0	0	0	22	0	0	0
10A	0	0	0	18	0	0	0
11A	0	0	0	30	0	0	0
12P	0	0	0	37	0	0	0
01P	0	0	0	30	0	0	0
02P	0	0	0	29	0	0	0
03P	0	0	0	44	0	0	0
04P	0	0	0	44	0	0	0
05P	0	0	0	43	0	0	0
06P	0	0	0	31	0	0	0
07P	0	0	0	21	0	0	0
08P	0	0	0	22	0	0	0
09P	0	0	0	9	0	0	0
10P	0	0	0	4	0	0	0
11P	0	0	0	2	0	0	0
TOT	0	0	0	474	40	0	0

STATE OF CONNECTICUT
DEPARTMENT OF TRANSPORTATION
BUREAU OF POLICY AND PLANNING
PLANNING INVENTORY AND DATA

TRAFFIC RECORDER DATA

TOWN OF BOLTON

ROUTE

DIRECTION B

VERNON ROAD - NORTH OF QUARRY ROAD

DAY	SUN	MON	TUE	WED	THU	FRI	SAT
DATE	0	0	0	05/04/2011	05/05/2011	0	0
TYPE							
HOUR							

2011 ADT = 1700

ACF = NA

12A	0	0	0	0	8	0	0
01A	0	0	0	0	6	0	0
02A	0	0	0	0	0	0	0
03A	0	0	0	0	2	0	0
04A	0	0	0	0	11	0	0
05A	0	0	0	0	22	0	0
06A	0	0	0	0	95	0	0
07A	0	0	0	185	0	0	0
08A	0	0	0	118	0	0	0
09A	0	0	0	86	0	0	0
10A	0	0	0	94	0	0	0
11A	0	0	0	88	0	0	0
12P	0	0	0	100	0	0	0
01P	0	0	0	95	0	0	0
02P	0	0	0	113	0	0	0
03P	0	0	0	146	0	0	0
04P	0	0	0	193	0	0	0
05P	0	0	0	179	0	0	0
06P	0	0	0	118	0	0	0
07P	0	0	0	70	0	0	0
08P	0	0	0	65	0	0	0
09P	0	0	0	24	0	0	0
10P	0	0	0	16	0	0	0
11P	0	0	0	17	0	0	0
TOT	0	0	0	1707	144	0	0

STATE OF CONNECTICUT
 DEPARTMENT OF TRANSPORTATION
 BUREAU OF POLICY AND PLANNING
 PLANNING INVENTORY AND DATA

TRAFFIC RECORDER DATA

TOWN OF BOLTON

ROUTE

DIRECTION B

HEBRON ROAD - SOUTH OF SCHOOL ROAD

DAY	SUN	MON	TUE	WED	THU	FRI	SAT
DATE	0	0	0	04/27/2011	04/28/2011	0	0
TYPE							
HOUR							

2011 ADT = 2200

ACF = NA

12A	0	0	0	0	14	0	0
01A	0	0	0	0	1	0	0
02A	0	0	0	0	1	0	0
03A	0	0	0	0	4	0	0
04A	0	0	0	0	9	0	0
05A	0	0	0	0	34	0	0
06A	0	0	0	0	72	0	0
07A	0	0	0	206	0	0	0
08A	0	0	0	150	0	0	0
09A	0	0	0	98	0	0	0
10A	0	0	0	87	0	0	0
11A	0	0	0	95	0	0	0
12P	0	0	0	110	0	0	0
01P	0	0	0	99	0	0	0
02P	0	0	0	115	0	0	0
03P	0	0	0	176	0	0	0
04P	0	0	0	240	0	0	0
05P	0	0	0	264	0	0	0
06P	0	0	0	189	0	0	0
07P	0	0	0	143	0	0	0
08P	0	0	0	89	0	0	0
09P	0	0	0	53	0	0	0
10P	0	0	0	28	0	0	0
11P	0	0	0	16	0	0	0
TOT	0	0	0	2158	135	0	0

STATE OF CONNECTICUT
 DEPARTMENT OF TRANSPORTATION
 BUREAU OF POLICY AND PLANNING
 PLANNING INVENTORY AND DATA

TRAFFIC RECORDER DATA

TOWN OF BOLTON		ROUTE 0044						DIRECTION B
EAST OF TOLLAND ROAD		SUN	MON	TUE	WED	THU	FRI	SAT
DAY	DATE	0	0	0	0	04/28/2011	04/29/2011	0
TYPE	HOUR	2011 ADT = 14200		ACF = NA				

12A		0	0	0	0	0	105	0
01A		0	0	0	0	0	75	0
02A		0	0	0	0	0	38	0
03A		0	0	0	0	0	50	0
04A		0	0	0	0	0	102	0
05A		0	0	0	0	318	0	0
06A		0	0	0	0	788	0	0
07A		0	0	0	0	982	0	0
08A		0	0	0	0	890	0	0
09A		0	0	0	0	771	0	0
10A		0	0	0	0	691	0	0
11A		0	0	0	0	749	0	0
12P		0	0	0	0	766	0	0
01P		0	0	0	0	755	0	0
02P		0	0	0	0	878	0	0
03P		0	0	0	0	1172	0	0
04P		0	0	0	0	1363	0	0
05P		0	0	0	0	1475	0	0
06P		0	0	0	0	1035	0	0
07P		0	0	0	0	672	0	0
08P		0	0	0	0	565	0	0
09P		0	0	0	0	440	0	0
10P		0	0	0	0	269	0	0
11P		0	0	0	0	169	0	0
TOT		0	0	0	0	14748	370	0

STATE OF CONNECTICUT
 DEPARTMENT OF TRANSPORTATION
 BUREAU OF POLICY AND PLANNING
 PLANNING INVENTORY AND DATA

TRAFFIC RECORDER DATA

TOWN OF BOLTON

ROUTE

DIRECTION B

LOOMIS ROAD - EAST OF ROUTE 85

DAY	SUN	MON	TUE	WED	THU	FRI	SAT
DATE	0	0	0	04/27/2011	04/28/2011	0	0
TYPE							
HOUR							

2011 ADT = 650

ACF = NA

12A	0	0	0	0	6	0	0
01A	0	0	0	0	1	0	0
02A	0	0	0	0	0	0	0
03A	0	0	0	0	1	0	0
04A	0	0	0	0	1	0	0
05A	0	0	0	0	4	0	0
06A	0	0	0	0	18	0	0
07A	0	0	0	98	0	0	0
08A	0	0	0	50	0	0	0
09A	0	0	0	41	0	0	0
10A	0	0	0	11	0	0	0
11A	0	0	0	21	0	0	0
12P	0	0	0	31	0	0	0
01P	0	0	0	18	0	0	0
02P	0	0	0	49	0	0	0
03P	0	0	0	43	0	0	0
04P	0	0	0	64	0	0	0
05P	0	0	0	68	0	0	0
06P	0	0	0	73	0	0	0
07P	0	0	0	52	0	0	0
08P	0	0	0	30	0	0	0
09P	0	0	0	5	0	0	0
10P	0	0	0	6	0	0	0
11P	0	0	0	1	0	0	0
TOT	0	0	0	661	31	0	0

STATE OF CONNECTICUT
DEPARTMENT OF TRANSPORTATION
BUREAU OF POLICY AND PLANNING
PLANNING INVENTORY AND DATA

TRAFFIC RECORDER DATA

TOWN OF BOLTON	ROUTE 533							DIRECTION N
(CIDER MILL RD)-NORTH OF US 6	SUN	MON	TUE	WED	THU	FRI	SAT	
DAY	0	04/25/2011	04/26/2011	0	0	0	0	
DATE								
TYPE								
HOUR								
	2011 ADT = 2300		ACF = 0.99					

12A	0	0	14	0	0	0	0	
01A	0	0	5	0	0	0	0	
02A	0	0	3	0	0	0	0	
03A	0	0	2	0	0	0	0	
04A	0	0	6	0	0	0	0	
05A	0	0	23	0	0	0	0	
06A	0	82	0	0	0	0	0	
07A	0	142	0	0	0	0	0	
08A	0	164	0	0	0	0	0	
09A	0	132	0	0	0	0	0	
10A	0	131	0	0	0	0	0	
11A	0	122	0	0	0	0	0	
12P	0	144	0	0	0	0	0	
01P	0	134	0	0	0	0	0	
02P	0	154	0	0	0	0	0	
03P	0	208	0	0	0	0	0	
04P	0	286	0	0	0	0	0	
05P	0	252	0	0	0	0	0	
06P	0	169	0	0	0	0	0	
07P	0	122	0	0	0	0	0	
08P	0	95	0	0	0	0	0	
09P	0	55	0	0	0	0	0	
10P	0	42	0	0	0	0	0	
11P	0	18	0	0	0	0	0	
TOT	0	2452	53	0	0	0	0	

STATE OF CONNECTICUT
 DEPARTMENT OF TRANSPORTATION
 BUREAU OF POLICY AND PLANNING
 PLANNING INVENTORY AND DATA

TRAFFIC RECORDER DATA

TOWN OF BOLTON

ROUTE 533

DIRECTION S

(CIDER MILL RD)-NORTH OF US 6

DAY	SUN	MON	TUE	WED	THU	FRI	SAT
DATE	0	04/25/2011	04/26/2011	0	0	0	0
TYPE							
HOUR							

2011 ADT = 2200 ACF = 0.99

12A	0	0	6	0	0	0	0
01A	0	0	4	0	0	0	0
02A	0	0	3	0	0	0	0
03A	0	0	7	0	0	0	0
04A	0	0	12	0	0	0	0
05A	0	0	36	0	0	0	0
06A	0	129	0	0	0	0	0
07A	0	252	0	0	0	0	0
08A	0	186	0	0	0	0	0
09A	0	113	0	0	0	0	0
10A	0	111	0	0	0	0	0
11A	0	126	0	0	0	0	0
12P	0	120	0	0	0	0	0
01P	0	123	0	0	0	0	0
02P	0	164	0	0	0	0	0
03P	0	179	0	0	0	0	0
04P	0	195	0	0	0	0	0
05P	0	184	0	0	0	0	0
06P	0	168	0	0	0	0	0
07P	0	102	0	0	0	0	0
08P	0	73	0	0	0	0	0
09P	0	58	0	0	0	0	0
10P	0	32	0	0	0	0	0
11P	0	20	0	0	0	0	0
TOT	0	2335	68	0	0	0	0

STATE OF CONNECTICUT
DEPARTMENT OF TRANSPORTATION
BUREAU OF POLICY AND PLANNING
PLANNING INVENTORY AND DATA

TRAFFIC RECORDER DATA

TOWN OF BOLTON
SW OF NOTCH ROAD
DAY
DATE
TYPE
HOUR

ROUTE 6

DIRECTION E

SUN	MON	TUE	WED	THU	FRI	SAT
0	0	0	04/27/2011	04/28/2011	0	0

2011 ADT = 18300 ACF = NA

12A	0	0	0	0	171	0	0
01A	0	0	0	0	75	0	0
02A	0	0	0	0	56	0	0
03A	0	0	0	0	52	0	0
04A	0	0	0	69	0	0	0
05A	0	0	0	228	0	0	0
06A	0	0	0	597	0	0	0
07A	0	0	0	888	0	0	0
08A	0	0	0	915	0	0	0
09A	0	0	0	746	0	0	0
10A	0	0	0	761	0	0	0
11A	0	0	0	847	0	0	0
12P	0	0	0	938	0	0	0
01P	0	0	0	1017	0	0	0
02P	0	0	0	1287	0	0	0
03P	0	0	0	1779	0	0	0
04P	0	0	0	2249	0	0	0
05P	0	0	0	2308	0	0	0
06P	0	0	0	1527	0	0	0
07P	0	0	0	944	0	0	0
08P	0	0	0	790	0	0	0
09P	0	0	0	590	0	0	0
10P	0	0	0	376	0	0	0
11P	0	0	0	238	0	0	0
TOT	0	0	0	19094	354	0	0

STATE OF CONNECTICUT
DEPARTMENT OF TRANSPORTATION
BUREAU OF POLICY AND PLANNING
PLANNING INVENTORY AND DATA

TRAFFIC RECORDER DATA

TOWN OF BOLTON	ROUTE 6							DIRECTION W
SW OF NOTCH ROAD	SUN	MON	TUE	WED	THU	FRI	SAT	
DAY								
DATE	0	0	0	04/27/2011	04/28/2011	0	0	
TYPE								
HOUR								
	2011 ADT = 18600		ACF = NA					

12A	0	0	0	0	77	0	0	
01A	0	0	0	0	51	0	0	
02A	0	0	0	0	48	0	0	
03A	0	0	0	0	70	0	0	
04A	0	0	0	195	0	0	0	
05A	0	0	0	687	0	0	0	
06A	0	0	0	1819	0	0	0	
07A	0	0	0	2343	0	0	0	
08A	0	0	0	1741	0	0	0	
09A	0	0	0	1159	0	0	0	
10A	0	0	0	885	0	0	0	
11A	0	0	0	939	0	0	0	
12P	0	0	0	966	0	0	0	
01P	0	0	0	1020	0	0	0	
02P	0	0	0	1098	0	0	0	
03P	0	0	0	1269	0	0	0	
04P	0	0	0	1255	0	0	0	
05P	0	0	0	1249	0	0	0	
06P	0	0	0	934	0	0	0	
07P	0	0	0	687	0	0	0	
08P	0	0	0	534	0	0	0	
09P	0	0	0	367	0	0	0	
10P	0	0	0	245	0	0	0	
11P	0	0	0	138	0	0	0	
TOT	0	0	0	19530	246	0	0	

STATE OF CONNECTICUT
DEPARTMENT OF TRANSPORTATION
BUREAU OF POLICY AND PLANNING
PLANNING INVENTORY AND DATA

TRAFFIC RECORDER DATA

TOWN OF BOLTON		ROUTE 0044						DIRECTION E
NE OF QUARRY ROAD		SUN	MON	TUE	WED	THU	FRI	SAT
DAY	DATE	0	0	0	04/27/2011	04/28/2011	0	0
TYPE	HOUR	2011 ADT = 7900		ACF = NA		*****		
12A		0	0	0	0	72	0	0
01A		0	0	0	0	34	0	0
02A		0	0	0	0	12	0	0
03A		0	0	0	0	14	0	0
04A		0	0	0	0	29	0	0
05A		0	0	0	65	0	0	0
06A		0	0	0	225	0	0	0
07A		0	0	0	365	0	0	0
08A		0	0	0	377	0	0	0
09A		0	0	0	327	0	0	0
10A		0	0	0	337	0	0	0
11A		0	0	0	348	0	0	0
12P		0	0	0	411	0	0	0
01P		0	0	0	392	0	0	0
02P		0	0	0	464	0	0	0
03P		0	0	0	691	0	0	0
04P		0	0	0	964	0	0	0
05P		0	0	0	1103	0	0	0
06P		0	0	0	806	0	0	0
07P		0	0	0	445	0	0	0
08P		0	0	0	371	0	0	0
09P		0	0	0	266	0	0	0
10P		0	0	0	180	0	0	0
11P		0	0	0	111	0	0	0
TOT		0	0	0	8248	161	0	0

STATE OF CONNECTICUT
 DEPARTMENT OF TRANSPORTATION
 BUREAU OF POLICY AND PLANNING
 PLANNING INVENTORY AND DATA

TRAFFIC RECORDER DATA

TOWN OF BOLTON		ROUTE 0044						DIRECTION W
NE OF QUARRY ROAD		SUN	MON	TUE	WED	THU	FRI	SAT
DAY	DATE	0	0	0	04/27/2011	04/28/2011	0	0
TYPE	HOUR	2011 ADT = 7500		ACF = NA				

12A		0	0	0	0	37	0	0
01A		0	0	0	0	18	0	0
02A		0	0	0	0	21	0	0
03A		0	0	0	0	25	0	0
04A		0	0	0	0	78	0	0
05A		0	0	0	235	0	0	0
06A		0	0	0	680	0	0	0
07A		0	0	0	657	0	0	0
08A		0	0	0	563	0	0	0
09A		0	0	0	418	0	0	0
10A		0	0	0	386	0	0	0
11A		0	0	0	374	0	0	0
12P		0	0	0	426	0	0	0
01P		0	0	0	402	0	0	0
02P		0	0	0	464	0	0	0
03P		0	0	0	583	0	0	0
04P		0	0	0	586	0	0	0
05P		0	0	0	577	0	0	0
06P		0	0	0	446	0	0	0
07P		0	0	0	370	0	0	0
08P		0	0	0	300	0	0	0
09P		0	0	0	186	0	0	0
10P		0	0	0	107	0	0	0
11P		0	0	0	66	0	0	0
TOT		0	0	0	7826	179	0	0

STATE OF CONNECTICUT
 DEPARTMENT OF TRANSPORTATION
 BUREAU OF POLICY AND PLANNING
 PLANNING INVENTORY AND DATA

TRAFFIC RECORDER DATA

TOWN OF BOLTON

ROUTE 6

DIRECTION E

AT COVENTRY TL

DAY	SUN	MON	TUE	WED	THU	FRI	SAT
DATE	0	0	04/26/2011	04/27/2011	0	0	0

TYPE

HOUR

2011 ADT = 9600

ACF = 0.96

12A	0	0	0	86	0	0	0
01A	0	0	0	37	0	0	0
02A	0	0	0	25	0	0	0
03A	0	0	0	42	0	0	0
04A	0	0	0	51	0	0	0
05A	0	0	100	0	0	0	0
06A	0	0	359	0	0	0	0
07A	0	0	501	0	0	0	0
08A	0	0	466	0	0	0	0
09A	0	0	462	0	0	0	0
10A	0	0	419	0	0	0	0
11A	0	0	475	0	0	0	0
12P	0	0	540	0	0	0	0
01P	0	0	531	0	0	0	0
02P	0	0	710	0	0	0	0
03P	0	0	1106	0	0	0	0
04P	0	0	1294	0	0	0	0
05P	0	0	1191	0	0	0	0
06P	0	0	783	0	0	0	0
07P	0	0	473	0	0	0	0
08P	0	0	424	0	0	0	0
09P	0	0	320	0	0	0	0
10P	0	0	179	0	0	0	0
11P	0	0	110	0	0	0	0
TOT	0	0	10443	241	0	0	0

STATE OF CONNECTICUT
 DEPARTMENT OF TRANSPORTATION
 BUREAU OF POLICY AND PLANNING
 PLANNING INVENTORY AND DATA

TRAFFIC RECORDER DATA

TOWN OF BOLTON

ROUTE 6

DIRECTION W

AT COVENTRY TL

DAY	SUN	MON	TUE	WED	THU	FRI	SAT
DATE	0	0	04/26/2011	04/27/2011	0	0	0
TYPE							
HOUR							

2011 ADT = 9800

ACF = 0.96

12A	0	0	0	44	0	0	0
01A	0	0	0	34	0	0	0
02A	0	0	0	23	0	0	0
03A	0	0	0	51	0	0	0
04A	0	0	0	114	0	0	0
05A	0	0	289	0	0	0	0
06A	0	0	1050	0	0	0	0
07A	0	0	1600	0	0	0	0
08A	0	0	1144	0	0	0	0
09A	0	0	600	0	0	0	0
10A	0	0	538	0	0	0	0
11A	0	0	513	0	0	0	0
12P	0	0	503	0	0	0	0
01P	0	0	531	0	0	0	0
02P	0	0	544	0	0	0	0
03P	0	0	618	0	0	0	0
04P	0	0	596	0	0	0	0
05P	0	0	593	0	0	0	0
06P	0	0	452	0	0	0	0
07P	0	0	343	0	0	0	0
08P	0	0	261	0	0	0	0
09P	0	0	193	0	0	0	0
10P	0	0	124	0	0	0	0
11P	0	0	81	0	0	0	0
TOT	0	0	10573	266	0	0	0

STATE OF CONNECTICUT
DEPARTMENT OF TRANSPORTATION
BUREAU OF POLICY AND PLANNING
PLANNING INVENTORY AND DATA

TRAFFIC RECORDER DATA

TOWN OF BOLTON	ROUTE 533						DIRECTION N
(LAKE ST) - NORTH OF SR 533(CIDER MILL RD)	SUN	MON	TUE	WED	THU	FRI	SAT
DAY							
DATE	0	0	0	04/20/2011	04/21/2011	0	0
TYPE							
HOUR							
	2011 ADT = 2700		ACF = 0.99				

12A	0	0	0	0	20	0	0
01A	0	0	0	0	12	0	0
02A	0	0	0	0	4	0	0
03A	0	0	0	0	4	0	0
04A	0	0	0	0	5	0	0
05A	0	0	0	0	21	0	0
06A	0	0	0	0	74	0	0
07A	0	0	0	0	128	0	0
08A	0	0	0	145	0	0	0
09A	0	0	0	164	0	0	0
10A	0	0	0	138	0	0	0
11A	0	0	0	179	0	0	0
12P	0	0	0	183	0	0	0
01P	0	0	0	174	0	0	0
02P	0	0	0	190	0	0	0
03P	0	0	0	266	0	0	0
04P	0	0	0	293	0	0	0
05P	0	0	0	288	0	0	0
06P	0	0	0	198	0	0	0
07P	0	0	0	138	0	0	0
08P	0	0	0	109	0	0	0
09P	0	0	0	87	0	0	0
10P	0	0	0	44	0	0	0
11P	0	0	0	39	0	0	0
TOT	0	0	0	2635	268	0	0

STATE OF CONNECTICUT
DEPARTMENT OF TRANSPORTATION
BUREAU OF POLICY AND PLANNING
PLANNING INVENTORY AND DATA

TRAFFIC RECORDER DATA

TOWN OF BOLTON	ROUTE 533						DIRECTION S	
(LAKE ST) - NORTH OF SR 533(CIDER MILL RD)	SUN	MON	TUE	WED	THU	FRI	SAT	
DAY								
DATE	0	0	0	04/20/2011	04/21/2011	0	0	
TYPE								
HOUR								
	2011 ADT = 2800		ACF = 0.99					

12A	0	0	0	0	13	0	0	
01A	0	0	0	0	9	0	0	
02A	0	0	0	0	6	0	0	
03A	0	0	0	0	4	0	0	
04A	0	0	0	0	11	0	0	
05A	0	0	0	0	37	0	0	
06A	0	0	0	0	140	0	0	
07A	0	0	0	0	263	0	0	
08A	0	0	0	230	0	0	0	
09A	0	0	0	170	0	0	0	
10A	0	0	0	178	0	0	0	
11A	0	0	0	155	0	0	0	
12P	0	0	0	144	0	0	0	
01P	0	0	0	179	0	0	0	
02P	0	0	0	185	0	0	0	
03P	0	0	0	236	0	0	0	
04P	0	0	0	192	0	0	0	
05P	0	0	0	237	0	0	0	
06P	0	0	0	219	0	0	0	
07P	0	0	0	142	0	0	0	
08P	0	0	0	105	0	0	0	
09P	0	0	0	61	0	0	0	
10P	0	0	0	38	0	0	0	
11P	0	0	0	23	0	0	0	
TOT	0	0	0	2494	483	0	0	

STATE OF CONNECTICUT
 DEPARTMENT OF TRANSPORTATION
 BUREAU OF POLICY AND PLANNING
 PLANNING INVENTORY AND DATA

TRAFFIC RECORDER DATA

TOWN OF BOLTON		ROUTE 0044						DIRECTION E
WEST OF TOLLAND ROAD		SUN	MON	TUE	WED	THU	FRI	SAT
DAY	DATE	0	09/12/2011	09/13/2011	0	0	0	0
TYPE	HOUR	2011 ADT = 8600		ACF = NA				

12A		0	0	64	0	0	0	0
01A		0	0	29	0	0	0	0
02A		0	0	15	0	0	0	0
03A		0	0	9	0	0	0	0
04A		0	0	16	0	0	0	0
05A		0	69	0	0	0	0	0
06A		0	228	0	0	0	0	0
07A		0	571	0	0	0	0	0
08A		0	520	0	0	0	0	0
09A		0	419	0	0	0	0	0
10A		0	415	0	0	0	0	0
11A		0	417	0	0	0	0	0
12P		0	439	0	0	0	0	0
01P		0	429	0	0	0	0	0
02P		0	528	0	0	0	0	0
03P		0	799	0	0	0	0	0
04P		0	1059	0	0	0	0	0
05P		0	1148	0	0	0	0	0
06P		0	667	0	0	0	0	0
07P		0	387	0	0	0	0	0
08P		0	333	0	0	0	0	0
09P		0	231	0	0	0	0	0
10P		0	173	0	0	0	0	0
11P		0	95	0	0	0	0	0
TOT		0	8927	133	0	0	0	0

STATE OF CONNECTICUT
DEPARTMENT OF TRANSPORTATION
BUREAU OF POLICY AND PLANNING
PLANNING INVENTORY AND DATA

TRAFFIC RECORDER DATA

TOWN OF BOLTON		ROUTE 0044						DIRECTION W
WEST OF TOLLAND ROAD		SUN	MON	TUE	WED	THU	FRI	SAT
DAY	DATE	0	09/12/2011	09/13/2011	0	0	0	0
TYPE	HOUR	2011 ADT = 8500		ACF = NA				

12A		0	0	27	0	0	0	0
01A		0	0	17	0	0	0	0
02A		0	0	17	0	0	0	0
03A		0	0	20	0	0	0	0
04A		0	0	75	0	0	0	0
05A		0	225	0	0	0	0	0
06A		0	774	0	0	0	0	0
07A		0	1205	0	0	0	0	0
08A		0	815	0	0	0	0	0
09A		0	486	0	0	0	0	0
10A		0	431	0	0	0	0	0
11A		0	421	0	0	0	0	0
12P		0	477	0	0	0	0	0
01P		0	439	0	0	0	0	0
02P		0	482	0	0	0	0	0
03P		0	557	0	0	0	0	0
04P		0	604	0	0	0	0	0
05P		0	625	0	0	0	0	0
06P		0	473	0	0	0	0	0
07P		0	351	0	0	0	0	0
08P		0	189	0	0	0	0	0
09P		0	138	0	0	0	0	0
10P		0	98	0	0	0	0	0
11P		0	52	0	0	0	0	0
TOT		0	8842	156	0	0	0	0

STATE OF CONNECTICUT
DEPARTMENT OF TRANSPORTATION
BUREAU OF POLICY AND PLANNING
PLANNING INVENTORY AND DATA

TRAFFIC RECORDER DATA

TOWN OF BOLTON		ROUTE 0044						DIRECTION E
SW OF QUARRY ROAD		SUN	MON	TUE	WED	THU	FRI	SAT
DAY	DATE	0	0	0	04/27/2011	04/28/2011	0	0
TYPE	HOUR	2011 ADT = 8900		ACF = NA		*****		
12A		0	0	0	0	70	0	0
01A		0	0	0	0	32	0	0
02A		0	0	0	0	14	0	0
03A		0	0	0	0	16	0	0
04A		0	0	0	0	27	0	0
05A		0	0	0	77	0	0	0
06A		0	0	0	268	0	0	0
07A		0	0	0	429	0	0	0
08A		0	0	0	431	0	0	0
09A		0	0	0	385	0	0	0
10A		0	0	0	364	0	0	0
11A		0	0	0	383	0	0	0
12P		0	0	0	463	0	0	0
01P		0	0	0	445	0	0	0
02P		0	0	0	586	0	0	0
03P		0	0	0	825	0	0	0
04P		0	0	0	1084	0	0	0
05P		0	0	0	1211	0	0	0
06P		0	0	0	897	0	0	0
07P		0	0	0	480	0	0	0
08P		0	0	0	411	0	0	0
09P		0	0	0	286	0	0	0
10P		0	0	0	186	0	0	0
11P		0	0	0	117	0	0	0
TOT		0	0	0	9328	159	0	0

STATE OF CONNECTICUT
 DEPARTMENT OF TRANSPORTATION
 BUREAU OF POLICY AND PLANNING
 PLANNING INVENTORY AND DATA

TRAFFIC RECORDER DATA

TOWN OF BOLTON

ROUTE 0044

DIRECTION W

SW OF QUARRY ROAD

DAY	SUN	MON	TUE	WED	THU	FRI	SAT
DATE	0	0	0	04/27/2011	04/28/2011	0	0

TYPE

HOUR

2011 ADT = 8400

ACF = NA

12A	0	0	0	0	41	0	0
01A	0	0	0	0	19	0	0
02A	0	0	0	0	23	0	0
03A	0	0	0	0	24	0	0
04A	0	0	0	0	89	0	0
05A	0	0	0	249	0	0	0
06A	0	0	0	738	0	0	0
07A	0	0	0	819	0	0	0
08A	0	0	0	637	0	0	0
09A	0	0	0	473	0	0	0
10A	0	0	0	408	0	0	0
11A	0	0	0	415	0	0	0
12P	0	0	0	483	0	0	0
01P	0	0	0	446	0	0	0
02P	0	0	0	511	0	0	0
03P	0	0	0	630	0	0	0
04P	0	0	0	641	0	0	0
05P	0	0	0	663	0	0	0
06P	0	0	0	503	0	0	0
07P	0	0	0	399	0	0	0
08P	0	0	0	310	0	0	0
09P	0	0	0	195	0	0	0
10P	0	0	0	116	0	0	0
11P	0	0	0	66	0	0	0
TOT	0	0	0	8702	196	0	0

STATE OF CONNECTICUT
 DEPARTMENT OF TRANSPORTATION
 BUREAU OF POLICY AND PLANNING
 PLANNING INVENTORY AND DATA

TRAFFIC RECORDER DATA

TOWN OF BOLTON

ROUTE 85

DIRECTION B

SOUTH OF SR 534(CAMP MEETING ROAD)

DAY	SUN	MON	TUE	WED	THU	FRI	SAT
DATE	0	0	05/27/2008	05/28/2008	0	0	0
TYPE							
HOUR							

2008 ADT = 6800

ACF = NA

12A	0	0	0	43	0	0	0
01A	0	0	0	8	0	0	0
02A	0	0	0	10	0	0	0
03A	0	0	0	16	0	0	0
04A	0	0	0	27	0	0	0
05A	0	0	108	0	0	0	0
06A	0	0	414	0	0	0	0
07A	0	0	796	0	0	0	0
08A	0	0	507	0	0	0	0
09A	0	0	351	0	0	0	0
10A	0	0	308	0	0	0	0
11A	0	0	345	0	0	0	0
12P	0	0	331	0	0	0	0
01P	0	0	355	0	0	0	0
02P	0	0	449	0	0	0	0
03P	0	0	549	0	0	0	0
04P	0	0	668	0	0	0	0
05P	0	0	714	0	0	0	0
06P	0	0	475	0	0	0	0
07P	0	0	341	0	0	0	0
08P	0	0	240	0	0	0	0
09P	0	0	150	0	0	0	0
10P	0	0	104	0	0	0	0
11P	0	0	42	0	0	0	0
TOT	0	0	7247	104	0	0	0

STATE OF CONNECTICUT
DEPARTMENT OF TRANSPORTATION
BUREAU OF POLICY AND PLANNING
PLANNING INVENTORY AND DATA

TRAFFIC RECORDER DATA

TOWN OF BOLTON	ROUTE 85							DIRECTION B
SOUTH OF BOLTON CENTER ROAD	SUN	MON	TUE	WED	THU	FRI	SAT	
DAY	0	07/21/2008	07/22/2008	0	0	0	0	
DATE								
TYPE								
HOUR								
	2008 ADT = 3000		ACF = NA					

12A	0	0	19	0	0	0	0	
01A	0	0	4	0	0	0	0	
02A	0	0	5	0	0	0	0	
03A	0	0	3	0	0	0	0	
04A	0	17	15	0	0	0	0	
05A	0	40	46	0	0	0	0	
06A	0	115	119	0	0	0	0	
07A	0	229	244	0	0	0	0	
08A	0	217	216	0	0	0	0	
09A	0	171	0	0	0	0	0	
10A	0	146	0	0	0	0	0	
11A	0	171	0	0	0	0	0	
12P	0	179	0	0	0	0	0	
01P	0	178	0	0	0	0	0	
02P	0	190	0	0	0	0	0	
03P	0	243	0	0	0	0	0	
04P	0	272	0	0	0	0	0	
05P	0	318	0	0	0	0	0	
06P	0	224	0	0	0	0	0	
07P	0	169	0	0	0	0	0	
08P	0	174	0	0	0	0	0	
09P	0	102	0	0	0	0	0	
10P	0	83	0	0	0	0	0	
11P	0	36	0	0	0	0	0	
TOT	0	3274	671	0	0	0	0	

STATE OF CONNECTICUT
 DEPARTMENT OF TRANSPORTATION
 BUREAU OF POLICY AND PLANNING
 PLANNING INVENTORY AND DATA

TRAFFIC RECORDER DATA

TOWN OF BOLTON

ROUTE 85

DIRECTION B

SE OF IROQUOIS TRAIL

DAY	SUN	MON	TUE	WED	THU	FRI	SAT
DATE	0	07/21/2008	07/22/2008	0	0	0	0
TYPE							
HOUR							

2008 ADT = 6800 ACF = NA

12A	0	0	55	0	0	0	0
01A	0	0	14	0	0	0	0
02A	0	0	11	0	0	0	0
03A	0	12	10	0	0	0	0
04A	0	29	25	0	0	0	0
05A	0	95	108	0	0	0	0
06A	0	283	297	0	0	0	0
07A	0	483	525	0	0	0	0
08A	0	529	563	0	0	0	0
09A	0	368	0	0	0	0	0
10A	0	345	0	0	0	0	0
11A	0	375	0	0	0	0	0
12P	0	441	0	0	0	0	0
01P	0	395	0	0	0	0	0
02P	0	444	0	0	0	0	0
03P	0	528	0	0	0	0	0
04P	0	622	0	0	0	0	0
05P	0	760	0	0	0	0	0
06P	0	495	0	0	0	0	0
07P	0	389	0	0	0	0	0
08P	0	345	0	0	0	0	0
09P	0	207	0	0	0	0	0
10P	0	158	0	0	0	0	0
11P	0	78	0	0	0	0	0
TOT	0	7381	1608	0	0	0	0

STATE OF CONNECTICUT
 DEPARTMENT OF TRANSPORTATION
 BUREAU OF POLICY AND PLANNING
 PLANNING INVENTORY AND DATA

TRAFFIC RECORDER DATA

TOWN OF BOLTON		ROUTE 85						DIRECTION B
WEST OF BOLTON CENTER ROAD		SUN	MON	TUE	WED	THU	FRI	SAT
DAY	DATE	0	07/21/2008	07/22/2008	0	0	0	0
TYPE	HOUR	2008 ADT = 6500		ACF = NA				

12A		0	0	49	0	0	0	0
01A		0	0	12	0	0	0	0
02A		0	0	11	0	0	0	0
03A		0	0	5	0	0	0	0
04A		0	30	24	0	0	0	0
05A		0	85	100	0	0	0	0
06A		0	262	274	0	0	0	0
07A		0	472	513	0	0	0	0
08A		0	495	541	0	0	0	0
09A		0	347	0	0	0	0	0
10A		0	329	0	0	0	0	0
11A		0	342	0	0	0	0	0
12P		0	412	0	0	0	0	0
01P		0	378	0	0	0	0	0
02P		0	396	0	0	0	0	0
03P		0	511	0	0	0	0	0
04P		0	599	0	0	0	0	0
05P		0	707	0	0	0	0	0
06P		0	477	0	0	0	0	0
07P		0	368	0	0	0	0	0
08P		0	361	0	0	0	0	0
09P		0	207	0	0	0	0	0
10P		0	163	0	0	0	0	0
11P		0	76	0	0	0	0	0
TOT		0	7017	1529	0	0	0	0

STATE OF CONNECTICUT
 DEPARTMENT OF TRANSPORTATION
 BUREAU OF POLICY AND PLANNING
 PLANNING INVENTORY AND DATA

TRAFFIC RECORDER DATA

TOWN OF BOLTON
 AT MANCHESTER TL
 DAY
 DATE
 TYPE
 HOUR

ROUTE 6

DIRECTION B

SUN	MON	TUE	WED	THU	FRI	SAT
0	07/21/2008	07/22/2008	0	0	0	0

2008 ADT = 7900 ACF = NA

12A	0	0	59	0	0	0	0
01A	0	0	26	0	0	0	0
02A	0	0	14	0	0	0	0
03A	0	0	22	0	0	0	0
04A	0	41	55	0	0	0	0
05A	0	128	138	0	0	0	0
06A	0	350	349	0	0	0	0
07A	0	530	593	0	0	0	0
08A	0	528	529	0	0	0	0
09A	0	462	467	0	0	0	0
10A	0	424	0	0	0	0	0
11A	0	483	0	0	0	0	0
12P	0	532	0	0	0	0	0
01P	0	500	0	0	0	0	0
02P	0	541	0	0	0	0	0
03P	0	681	0	0	0	0	0
04P	0	791	0	0	0	0	0
05P	0	753	0	0	0	0	0
06P	0	573	0	0	0	0	0
07P	0	405	0	0	0	0	0
08P	0	344	0	0	0	0	0
09P	0	232	0	0	0	0	0
10P	0	152	0	0	0	0	0
11P	0	82	0	0	0	0	0
TOT	0	8532	2252	0	0	0	0

STATE OF CONNECTICUT
DEPARTMENT OF TRANSPORTATION
BUREAU OF POLICY AND PLANNING
PLANNING INVENTORY AND DATA

TRAFFIC RECORDER DATA

TOWN OF BOLTON

ROUTE 6

DIRECTION B

SE OF US 44(BOSTON TURNPIKE)

DAY	SUN	MON	TUE	WED	THU	FRI	SAT
DATE	0	0	0	07/23/2008	07/24/2008	0	0
TYPE							
HOUR							

2008 ADT = 16900

ACF = NA

12A	0	0	0	0	173	0	0
01A	0	0	0	0	62	0	0
02A	0	0	0	0	70	0	0
03A	0	0	0	0	47	0	0
04A	0	0	0	177	0	0	0
05A	0	0	0	506	0	0	0
06A	0	0	0	1237	0	0	0
07A	0	0	0	1570	0	0	0
08A	0	0	0	1304	0	0	0
09A	0	0	0	896	0	0	0
10A	0	0	0	837	0	0	0
11A	0	0	0	873	0	0	0
12P	0	0	0	909	0	0	0
01P	0	0	0	941	0	0	0
02P	0	0	0	1078	0	0	0
03P	0	0	0	1313	0	0	0
04P	0	0	0	1584	0	0	0
05P	0	0	0	1613	0	0	0
06P	0	0	0	1028	0	0	0
07P	0	0	0	719	0	0	0
08P	0	0	0	574	0	0	0
09P	0	0	0	518	0	0	0
10P	0	0	0	325	0	0	0
11P	0	0	0	243	0	0	0
TOT	0	0	0	18245	352	0	0

STATE OF CONNECTICUT
DEPARTMENT OF TRANSPORTATION
BUREAU OF POLICY AND PLANNING
PLANNING INVENTORY AND DATA

TRAFFIC RECORDER DATA

TOWN OF BOLTON

ROUTE 534

DIRECTION B

(CAMP MEETING RD) - NW OF ROUTE 85

DAY	SUN	MON	TUE	WED	THU	FRI	SAT
DATE	0	0	05/27/2008	05/28/2008	0	0	0
TYPE							
HOUR							

2008 ADT = 4300

ACF = NA

12A	0	0	0	29	0	0	0
01A	0	0	0	3	0	0	0
02A	0	0	0	10	0	0	0
03A	0	0	0	9	0	0	0
04A	0	0	0	15	0	0	0
05A	0	0	75	0	0	0	0
06A	0	0	269	0	0	0	0
07A	0	0	579	0	0	0	0
08A	0	0	332	0	0	0	0
09A	0	0	222	0	0	0	0
10A	0	0	198	0	0	0	0
11A	0	0	202	0	0	0	0
12P	0	0	221	0	0	0	0
01P	0	0	229	0	0	0	0
02P	0	0	275	0	0	0	0
03P	0	0	345	0	0	0	0
04P	0	0	400	0	0	0	0
05P	0	0	444	0	0	0	0
06P	0	0	318	0	0	0	0
07P	0	0	200	0	0	0	0
08P	0	0	152	0	0	0	0
09P	0	0	85	0	0	0	0
10P	0	0	71	0	0	0	0
11P	0	0	22	0	0	0	0
TOT	0	0	4639	66	0	0	0

STATE OF CONNECTICUT
 DEPARTMENT OF TRANSPORTATION
 BUREAU OF POLICY AND PLANNING
 PLANNING INVENTORY AND DATA

TRAFFIC RECORDER DATA

TOWN OF BOLTON	ROUTE 534							DIRECTION B
(CAMP MEETING RD) - AT MANCHESTER TL	SUN	MON	TUE	WED	THU	FRI	SAT	
DAY								
DATE	0	07/21/2008	07/22/2008	0	0	0	0	
TYPE								
HOUR								
	2008 ADT = 4700		ACF = NA					

12A	0	0	25	0	0	0	0	
01A	0	0	14	0	0	0	0	
02A	0	0	8	0	0	0	0	
03A	0	9	8	0	0	0	0	
04A	0	25	28	0	0	0	0	
05A	0	93	102	0	0	0	0	
06A	0	298	293	0	0	0	0	
07A	0	479	492	0	0	0	0	
08A	0	341	370	0	0	0	0	
09A	0	244	0	0	0	0	0	
10A	0	207	0	0	0	0	0	
11A	0	229	0	0	0	0	0	
12P	0	219	0	0	0	0	0	
01P	0	264	0	0	0	0	0	
02P	0	280	0	0	0	0	0	
03P	0	374	0	0	0	0	0	
04P	0	502	0	0	0	0	0	
05P	0	502	0	0	0	0	0	
06P	0	398	0	0	0	0	0	
07P	0	256	0	0	0	0	0	
08P	0	187	0	0	0	0	0	
09P	0	131	0	0	0	0	0	
10P	0	81	0	0	0	0	0	
11P	0	49	0	0	0	0	0	
TOT	0	5168	1340	0	0	0	0	

STATE OF CONNECTICUT
 DEPARTMENT OF TRANSPORTATION
 BUREAU OF POLICY AND PLANNING
 PLANNING INVENTORY AND DATA

TRAFFIC RECORDER DATA

TOWN OF BOLTON

ROUTE 6

DIRECTION B

NE OF WILLIAMS ROAD

DAY	SUN	MON	TUE	WED	THU	FRI	SAT
DATE	0	07/21/2008	07/22/2008	0	0	0	0
TYPE							
HOUR							

2008 ADT = 9400 ACF = NA

12A	0	0	63	0	0	0	0
01A	0	0	31	0	0	0	0
02A	0	0	16	0	0	0	0
03A	0	0	26	0	0	0	0
04A	0	0	53	0	0	0	0
05A	0	162	173	0	0	0	0
06A	0	447	480	0	0	0	0
07A	0	647	721	0	0	0	0
08A	0	660	655	0	0	0	0
09A	0	545	543	0	0	0	0
10A	0	507	0	0	0	0	0
11A	0	535	0	0	0	0	0
12P	0	609	0	0	0	0	0
01P	0	565	0	0	0	0	0
02P	0	702	0	0	0	0	0
03P	0	829	0	0	0	0	0
04P	0	951	0	0	0	0	0
05P	0	949	0	0	0	0	0
06P	0	620	0	0	0	0	0
07P	0	488	0	0	0	0	0
08P	0	392	0	0	0	0	0
09P	0	263	0	0	0	0	0
10P	0	158	0	0	0	0	0
11P	0	91	0	0	0	0	0
TOT	0	10120	2761	0	0	0	0

STATE OF CONNECTICUT
 DEPARTMENT OF TRANSPORTATION
 BUREAU OF POLICY AND PLANNING
 PLANNING INVENTORY AND DATA

TRAFFIC RECORDER DATA

TOWN OF BOLTON

ROUTE 85

DIRECTION B

SOUTH OF US 6

DAY	SUN	MON	TUE	WED	THU	FRI	SAT
DATE	0	07/21/2008	07/22/2008	0	0	0	0
TYPE							
HOUR							

2008 ADT = 5200 ACF = NA

12A	0	0	37	0	0	0	0
01A	0	0	15	0	0	0	0
02A	0	0	8	0	0	0	0
03A	0	0	12	0	0	0	0
04A	0	15	20	0	0	0	0
05A	0	60	85	0	0	0	0
06A	0	216	248	0	0	0	0
07A	0	408	420	0	0	0	0
08A	0	384	418	0	0	0	0
09A	0	309	303	0	0	0	0
10A	0	258	0	0	0	0	0
11A	0	294	0	0	0	0	0
12P	0	349	0	0	0	0	0
01P	0	359	0	0	0	0	0
02P	0	334	0	0	0	0	0
03P	0	409	0	0	0	0	0
04P	0	492	0	0	0	0	0
05P	0	552	0	0	0	0	0
06P	0	387	0	0	0	0	0
07P	0	265	0	0	0	0	0
08P	0	232	0	0	0	0	0
09P	0	159	0	0	0	0	0
10P	0	96	0	0	0	0	0
11P	0	57	0	0	0	0	0
TOT	0	5635	1566	0	0	0	0

STATE OF CONNECTICUT
DEPARTMENT OF TRANSPORTATION
BUREAU OF POLICY AND PLANNING
PLANNING INVENTORY AND DATA

TRAFFIC RECORDER DATA

TOWN OF BOLTON		ROUTE 85						DIRECTION B
NORTH OF SCHOOL ROAD		SUN	MON	TUE	WED	THU	FRI	SAT
DAY	DATE	0	0	05/27/2008	05/28/2008	0	0	0
TYPE	HOUR	2008 ADT = 6500		ACF = NA				

12A		0	0	0	38	0	0	0
01A		0	0	0	8	0	0	0
02A		0	0	0	9	0	0	0
03A		0	0	0	12	0	0	0
04A		0	0	0	24	0	0	0
05A		0	0	100	0	0	0	0
06A		0	0	390	0	0	0	0
07A		0	0	767	0	0	0	0
08A		0	0	498	0	0	0	0
09A		0	0	350	0	0	0	0
10A		0	0	283	0	0	0	0
11A		0	0	333	0	0	0	0
12P		0	0	337	0	0	0	0
01P		0	0	369	0	0	0	0
02P		0	0	451	0	0	0	0
03P		0	0	539	0	0	0	0
04P		0	0	646	0	0	0	0
05P		0	0	713	0	0	0	0
06P		0	0	466	0	0	0	0
07P		0	0	337	0	0	0	0
08P		0	0	226	0	0	0	0
09P		0	0	139	0	0	0	0
10P		0	0	101	0	0	0	0
11P		0	0	39	0	0	0	0
TOT		0	0	7084	91	0	0	0

STATE OF CONNECTICUT
 DEPARTMENT OF TRANSPORTATION
 BUREAU OF POLICY AND PLANNING
 PLANNING INVENTORY AND DATA

TRAFFIC RECORDER DATA

TOWN OF BOLTON	ROUTE 6							DIRECTION B
EAST OF ROUTE 85(BOLTON CENTER ROAD)	SUN	MON	TUE	WED	THU	FRI	SAT	
DAY	0	07/21/2008	07/22/2008	0	0	0	0	
DATE								
TYPE								
HOUR								
	2008 ADT = 8900		ACF = NA					

12A	0	0	56	0	0	0	0	
01A	0	0	33	0	0	0	0	
02A	0	0	18	0	0	0	0	
03A	0	0	29	0	0	0	0	
04A	0	0	58	0	0	0	0	
05A	0	151	161	0	0	0	0	
06A	0	403	424	0	0	0	0	
07A	0	628	675	0	0	0	0	
08A	0	602	623	0	0	0	0	
09A	0	516	553	0	0	0	0	
10A	0	516	0	0	0	0	0	
11A	0	561	0	0	0	0	0	
12P	0	607	0	0	0	0	0	
01P	0	556	0	0	0	0	0	
02P	0	675	0	0	0	0	0	
03P	0	793	0	0	0	0	0	
04P	0	898	0	0	0	0	0	
05P	0	838	0	0	0	0	0	
06P	0	578	0	0	0	0	0	
07P	0	451	0	0	0	0	0	
08P	0	362	0	0	0	0	0	
09P	0	241	0	0	0	0	0	
10P	0	150	0	0	0	0	0	
11P	0	86	0	0	0	0	0	
TOT	0	9612	2630	0	0	0	0	

STATE OF CONNECTICUT
 DEPARTMENT OF TRANSPORTATION
 BUREAU OF POLICY AND PLANNING
 PLANNING INVENTORY AND DATA

TRAFFIC RECORDER DATA

TOWN OF BOLTON	ROUTE							DIRECTION B
HEBRON ROAD - SOUTH OF SHODDY MILL ROAD	SUN	MON	TUE	WED	THU	FRI	SAT	
DAY	0	0	05/27/2008	05/28/2008	0	0	0	
DATE	0	0	05/27/2008	05/28/2008	0	0	0	
TYPE								
HOUR								
	2008 ADT = 1400		ACF = NA					

12A	0	0	0	10	0	0	0	
01A	0	0	0	1	0	0	0	
02A	0	0	0	3	0	0	0	
03A	0	0	0	3	0	0	0	
04A	0	0	0	6	0	0	0	
05A	0	0	21	0	0	0	0	
06A	0	0	78	0	0	0	0	
07A	0	0	138	0	0	0	0	
08A	0	0	94	0	0	0	0	
09A	0	0	50	0	0	0	0	
10A	0	0	66	0	0	0	0	
11A	0	0	78	0	0	0	0	
12P	0	0	86	0	0	0	0	
01P	0	0	76	0	0	0	0	
02P	0	0	85	0	0	0	0	
03P	0	0	117	0	0	0	0	
04P	0	0	129	0	0	0	0	
05P	0	0	162	0	0	0	0	
06P	0	0	119	0	0	0	0	
07P	0	0	66	0	0	0	0	
08P	0	0	51	0	0	0	0	
09P	0	0	33	0	0	0	0	
10P	0	0	24	0	0	0	0	
11P	0	0	8	0	0	0	0	
TOT	0	0	1481	23	0	0	0	

STATE OF CONNECTICUT
DEPARTMENT OF TRANSPORTATION
BUREAU OF POLICY AND PLANNING
PLANNING INVENTORY AND DATA

TRAFFIC RECORDER DATA

TOWN OF BOLTON

ROUTE 85

DIRECTION B

NORTH OF SR 534(CAMP MEETING ROAD)

DAY	SUN	MON	TUE	WED	THU	FRI	SAT
DATE	0	0	05/27/2008	05/28/2008	0	0	0
TYPE							
HOUR							

2008 ADT = 2800

ACF = NA

12A	0	0	0	14	0	0	0
01A	0	0	0	4	0	0	0
02A	0	0	0	3	0	0	0
03A	0	0	0	7	0	0	0
04A	0	0	0	11	0	0	0
05A	0	0	33	0	0	0	0
06A	0	0	129	0	0	0	0
07A	0	0	249	0	0	0	0
08A	0	0	204	0	0	0	0
09A	0	0	150	0	0	0	0
10A	0	0	136	0	0	0	0
11A	0	0	161	0	0	0	0
12P	0	0	135	0	0	0	0
01P	0	0	160	0	0	0	0
02P	0	0	205	0	0	0	0
03P	0	0	240	0	0	0	0
04P	0	0	295	0	0	0	0
05P	0	0	318	0	0	0	0
06P	0	0	198	0	0	0	0
07P	0	0	148	0	0	0	0
08P	0	0	112	0	0	0	0
09P	0	0	74	0	0	0	0
10P	0	0	44	0	0	0	0
11P	0	0	26	0	0	0	0
TOT	0	0	3017	39	0	0	0

STATE OF CONNECTICUT
DEPARTMENT OF TRANSPORTATION
BUREAU OF POLICY AND PLANNING
PLANNING INVENTORY AND DATA

TRAFFIC RECORDER DATA

TOWN OF BOLTON

ROUTE 85

DIRECTION B

NW OF WILLIAMS ROAD

DAY	SUN	MON	TUE	WED	THU	FRI	SAT
DATE	0	07/21/2008	07/22/2008	0	0	0	0
TYPE							
HOUR							

2008 ADT = 6100 ACF = NA

12A	0	0	47	0	0	0	0
01A	0	0	16	0	0	0	0
02A	0	0	9	0	0	0	0
03A	0	0	17	0	0	0	0
04A	0	27	34	0	0	0	0
05A	0	98	120	0	0	0	0
06A	0	277	335	0	0	0	0
07A	0	497	531	0	0	0	0
08A	0	468	490	0	0	0	0
09A	0	355	0	0	0	0	0
10A	0	306	0	0	0	0	0
11A	0	329	0	0	0	0	0
12P	0	392	0	0	0	0	0
01P	0	384	0	0	0	0	0
02P	0	393	0	0	0	0	0
03P	0	485	0	0	0	0	0
04P	0	565	0	0	0	0	0
05P	0	629	0	0	0	0	0
06P	0	461	0	0	0	0	0
07P	0	328	0	0	0	0	0
08P	0	280	0	0	0	0	0
09P	0	194	0	0	0	0	0
10P	0	125	0	0	0	0	0
11P	0	66	0	0	0	0	0
TOT	0	6659	1599	0	0	0	0

STATE OF CONNECTICUT
 DEPARTMENT OF TRANSPORTATION
 BUREAU OF POLICY AND PLANNING
 PLANNING INVENTORY AND DATA

TRAFFIC RECORDER DATA

TOWN OF BOLTON	ROUTE							DIRECTION B
BOLTON CENTER ROAD - EAST OF ROUTE 85	SUN	MON	TUE	WED	THU	FRI	SAT	
DAY								
DATE	0	07/21/2008	07/22/2008	0	0	0	0	
TYPE								
HOUR								
	2008 ADT = 4200		ACF = NA					

12A	0	0	33	0	0	0	0	
01A	0	0	10	0	0	0	0	
02A	0	0	6	0	0	0	0	
03A	0	0	2	0	0	0	0	
04A	0	14	12	0	0	0	0	
05A	0	48	58	0	0	0	0	
06A	0	175	185	0	0	0	0	
07A	0	286	311	0	0	0	0	
08A	0	319	380	0	0	0	0	
09A	0	231	0	0	0	0	0	
10A	0	217	0	0	0	0	0	
11A	0	221	0	0	0	0	0	
12P	0	278	0	0	0	0	0	
01P	0	238	0	0	0	0	0	
02P	0	262	0	0	0	0	0	
03P	0	311	0	0	0	0	0	
04P	0	360	0	0	0	0	0	
05P	0	440	0	0	0	0	0	
06P	0	309	0	0	0	0	0	
07P	0	258	0	0	0	0	0	
08P	0	259	0	0	0	0	0	
09P	0	132	0	0	0	0	0	
10P	0	113	0	0	0	0	0	
11P	0	50	0	0	0	0	0	
TOT	0	4521	997	0	0	0	0	

STATE OF CONNECTICUT
DEPARTMENT OF TRANSPORTATION
BUREAU OF POLICY AND PLANNING
PLANNING INVENTORY AND DATA

TRAFFIC RECORDER DATA

TOWN OF BOLTON

ROUTE

DIRECTION B

QUARRY ROAD - NORTH OF US 44

DAY	SUN	MON	TUE	WED	THU	FRI	SAT
DATE	0	0	0	07/23/2008	07/24/2008	0	0
TYPE							
HOUR							

2008 ADT = 750

ACF = NA

12A	0	0	0	0	6	0	0
01A	0	0	0	0	4	0	0
02A	0	0	0	0	2	0	0
03A	0	0	0	0	9	0	0
04A	0	0	0	3	0	0	0
05A	0	0	0	14	0	0	0
06A	0	0	0	48	0	0	0
07A	0	0	0	58	0	0	0
08A	0	0	0	43	0	0	0
09A	0	0	0	32	0	0	0
10A	0	0	0	20	0	0	0
11A	0	0	0	45	0	0	0
12P	0	0	0	35	0	0	0
01P	0	0	0	41	0	0	0
02P	0	0	0	42	0	0	0
03P	0	0	0	49	0	0	0
04P	0	0	0	80	0	0	0
05P	0	0	0	105	0	0	0
06P	0	0	0	74	0	0	0
07P	0	0	0	40	0	0	0
08P	0	0	0	31	0	0	0
09P	0	0	0	30	0	0	0
10P	0	0	0	10	0	0	0
11P	0	0	0	5	0	0	0
TOT	0	0	0	805	21	0	0

STATE OF CONNECTICUT
 DEPARTMENT OF TRANSPORTATION
 BUREAU OF POLICY AND PLANNING
 PLANNING INVENTORY AND DATA

TRAFFIC RECORDER DATA

TOWN OF BOLTON

ROUTE 85

DIRECTION B

NW OF I-384 EB OFF RAMP(EXIT 5)

DAY	SUN	MON	TUE	WED	THU	FRI	SAT
DATE	0	07/21/2008	07/22/2008	0	0	0	0
TYPE							
HOUR							

2008 ADT = 7000 ACF = NA

12A	0	0	49	0	0	0	0
01A	0	0	14	0	0	0	0
02A	0	0	9	0	0	0	0
03A	0	0	12	0	0	0	0
04A	0	28	30	0	0	0	0
05A	0	107	117	0	0	0	0
06A	0	298	323	0	0	0	0
07A	0	507	555	0	0	0	0
08A	0	548	592	0	0	0	0
09A	0	389	0	0	0	0	0
10A	0	341	0	0	0	0	0
11A	0	391	0	0	0	0	0
12P	0	460	0	0	0	0	0
01P	0	413	0	0	0	0	0
02P	0	455	0	0	0	0	0
03P	0	559	0	0	0	0	0
04P	0	655	0	0	0	0	0
05P	0	753	0	0	0	0	0
06P	0	511	0	0	0	0	0
07P	0	406	0	0	0	0	0
08P	0	338	0	0	0	0	0
09P	0	221	0	0	0	0	0
10P	0	144	0	0	0	0	0
11P	0	73	0	0	0	0	0
TOT	0	7597	1701	0	0	0	0

STATE OF CONNECTICUT
 DEPARTMENT OF TRANSPORTATION
 BUREAU OF POLICY AND PLANNING
 PLANNING INVENTORY AND DATA

TRAFFIC RECORDER DATA

TOWN OF BOLTON

ROUTE

DIRECTION B

SOUTH ROAD - NE OF US 6

DAY	SUN	MON	TUE	WED	THU	FRI	SAT
DATE	0	0	0	07/23/2008	07/24/2008	0	0
TYPE							
HOUR							

2008 ADT = 500

ACF = NA

12A	0	0	0	0	2	0	0
01A	0	0	0	0	6	0	0
02A	0	0	0	0	2	0	0
03A	0	0	0	0	12	0	0
04A	0	0	0	3	0	0	0
05A	0	0	0	7	0	0	0
06A	0	0	0	16	0	0	0
07A	0	0	0	29	0	0	0
08A	0	0	0	39	0	0	0
09A	0	0	0	20	0	0	0
10A	0	0	0	28	0	0	0
11A	0	0	0	24	0	0	0
12P	0	0	0	40	0	0	0
01P	0	0	0	18	0	0	0
02P	0	0	0	30	0	0	0
03P	0	0	0	34	0	0	0
04P	0	0	0	33	0	0	0
05P	0	0	0	63	0	0	0
06P	0	0	0	38	0	0	0
07P	0	0	0	31	0	0	0
08P	0	0	0	33	0	0	0
09P	0	0	0	15	0	0	0
10P	0	0	0	15	0	0	0
11P	0	0	0	4	0	0	0
TOT	0	0	0	520	22	0	0

STATE OF CONNECTICUT
 DEPARTMENT OF TRANSPORTATION
 BUREAU OF POLICY AND PLANNING
 PLANNING INVENTORY AND DATA

TRAFFIC RECORDER DATA

TOWN OF BOLTON

ROUTE

DIRECTION B

VERNON ROAD - NORTH OF QUARRY ROAD

DAY	SUN	MON	TUE	WED	THU	FRI	SAT
DATE	0	0	0	07/23/2008	07/24/2008	0	0
TYPE							
HOUR							

2008 ADT = 800

ACF = NA

12A	0	0	0	0	6	0	0
01A	0	0	0	0	4	0	0
02A	0	0	0	0	3	0	0
03A	0	0	0	0	10	0	0
04A	0	0	0	0	7	0	0
05A	0	0	0	14	0	0	0
06A	0	0	0	57	0	0	0
07A	0	0	0	53	0	0	0
08A	0	0	0	26	0	0	0
09A	0	0	0	18	0	0	0
10A	0	0	0	17	0	0	0
11A	0	0	0	26	0	0	0
12P	0	0	0	28	0	0	0
01P	0	0	0	48	0	0	0
02P	0	0	0	51	0	0	0
03P	0	0	0	52	0	0	0
04P	0	0	0	84	0	0	0
05P	0	0	0	111	0	0	0
06P	0	0	0	82	0	0	0
07P	0	0	0	54	0	0	0
08P	0	0	0	42	0	0	0
09P	0	0	0	41	0	0	0
10P	0	0	0	14	0	0	0
11P	0	0	0	10	0	0	0
TOT	0	0	0	828	30	0	0

STATE OF CONNECTICUT
DEPARTMENT OF TRANSPORTATION
BUREAU OF POLICY AND PLANNING
PLANNING INVENTORY AND DATA

TRAFFIC RECORDER DATA

TOWN OF BOLTON	ROUTE							DIRECTION B
HEBRON ROAD - SOUTH OF SCHOOL ROAD	SUN	MON	TUE	WED	THU	FRI	SAT	
DAY								
DATE	0	0	05/27/2008	05/28/2008	0	0	0	
TYPE								
HOUR								
	2008 ADT = 2200		ACF = NA					

12A	0	0	0	11	0	0	0	
01A	0	0	0	7	0	0	0	
02A	0	0	0	3	0	0	0	
03A	0	0	0	3	0	0	0	
04A	0	0	0	11	0	0	0	
05A	0	0	35	0	0	0	0	
06A	0	0	121	0	0	0	0	
07A	0	0	236	0	0	0	0	
08A	0	0	157	0	0	0	0	
09A	0	0	77	0	0	0	0	
10A	0	0	97	0	0	0	0	
11A	0	0	115	0	0	0	0	
12P	0	0	121	0	0	0	0	
01P	0	0	114	0	0	0	0	
02P	0	0	140	0	0	0	0	
03P	0	0	174	0	0	0	0	
04P	0	0	203	0	0	0	0	
05P	0	0	254	0	0	0	0	
06P	0	0	202	0	0	0	0	
07P	0	0	121	0	0	0	0	
08P	0	0	92	0	0	0	0	
09P	0	0	67	0	0	0	0	
10P	0	0	36	0	0	0	0	
11P	0	0	14	0	0	0	0	
TOT	0	0	2376	35	0	0	0	

STATE OF CONNECTICUT
DEPARTMENT OF TRANSPORTATION
BUREAU OF POLICY AND PLANNING
PLANNING INVENTORY AND DATA

TRAFFIC RECORDER DATA

TOWN OF BOLTON

ROUTE 0044

DIRECTION B

EAST OF TOLLAND ROAD

DAY	SUN	MON	TUE	WED	THU	FRI	SAT
DATE	0	0	0	07/23/2008	07/24/2008	0	0
TYPE							
HOUR							

2008 ADT = 13900

ACF = NA

12A	0	0	0	0	97	0	0
01A	0	0	0	0	62	0	0
02A	0	0	0	0	37	0	0
03A	0	0	0	0	46	0	0
04A	0	0	0	94	0	0	0
05A	0	0	0	299	0	0	0
06A	0	0	0	890	0	0	0
07A	0	0	0	1347	0	0	0
08A	0	0	0	1156	0	0	0
09A	0	0	0	799	0	0	0
10A	0	0	0	668	0	0	0
11A	0	0	0	736	0	0	0
12P	0	0	0	731	0	0	0
01P	0	0	0	747	0	0	0
02P	0	0	0	801	0	0	0
03P	0	0	0	1113	0	0	0
04P	0	0	0	1372	0	0	0
05P	0	0	0	1412	0	0	0
06P	0	0	0	909	0	0	0
07P	0	0	0	625	0	0	0
08P	0	0	0	509	0	0	0
09P	0	0	0	390	0	0	0
10P	0	0	0	286	0	0	0
11P	0	0	0	158	0	0	0
TOT	0	0	0	15042	242	0	0

STATE OF CONNECTICUT
 DEPARTMENT OF TRANSPORTATION
 BUREAU OF POLICY AND PLANNING
 PLANNING INVENTORY AND DATA

TRAFFIC RECORDER DATA

TOWN OF BOLTON

ROUTE

DIRECTION B

LOOMIS ROAD - EAST OF ROUTE 85

DAY	SUN	MON	TUE	WED	THU	FRI	SAT
DATE	0	0	05/27/2008	05/28/2008	0	0	0
TYPE							
HOUR							

2008 ADT = 700

ACF = NA

12A	0	0	0	2	0	0	0
01A	0	0	0	1	0	0	0
02A	0	0	0	0	0	0	0
03A	0	0	0	1	0	0	0
04A	0	0	0	5	0	0	0
05A	0	0	5	0	0	0	0
06A	0	0	28	0	0	0	0
07A	0	0	94	0	0	0	0
08A	0	0	32	0	0	0	0
09A	0	0	28	0	0	0	0
10A	0	0	38	0	0	0	0
11A	0	0	38	0	0	0	0
12P	0	0	35	0	0	0	0
01P	0	0	42	0	0	0	0
02P	0	0	78	0	0	0	0
03P	0	0	49	0	0	0	0
04P	0	0	62	0	0	0	0
05P	0	0	81	0	0	0	0
06P	0	0	75	0	0	0	0
07P	0	0	44	0	0	0	0
08P	0	0	24	0	0	0	0
09P	0	0	11	0	0	0	0
10P	0	0	9	0	0	0	0
11P	0	0	1	0	0	0	0
TOT	0	0	774	9	0	0	0

STATE OF CONNECTICUT
DEPARTMENT OF TRANSPORTATION
BUREAU OF POLICY AND PLANNING
PLANNING INVENTORY AND DATA

TRAFFIC RECORDER DATA

TOWN OF BOLTON

ROUTE 533

DIRECTION B

(CIDER MILL RD)-NORTH OF US 6

DAY	SUN	MON	TUE	WED	THU	FRI	SAT
DATE	0	07/21/2008	07/22/2008	0	0	0	0
TYPE							
HOUR							

2008 ADT = 4700 ACF = 1.00

12A	0	0	31	0	0	0	0
01A	0	0	13	0	0	0	0
02A	0	0	9	0	0	0	0
03A	0	0	13	0	0	0	0
04A	0	0	12	0	0	0	0
05A	0	62	67	0	0	0	0
06A	0	210	233	0	0	0	0
07A	0	387	385	0	0	0	0
08A	0	372	373	0	0	0	0
09A	0	269	280	0	0	0	0
10A	0	282	0	0	0	0	0
11A	0	240	0	0	0	0	0
12P	0	295	0	0	0	0	0
01P	0	307	0	0	0	0	0
02P	0	317	0	0	0	0	0
03P	0	378	0	0	0	0	0
04P	0	469	0	0	0	0	0
05P	0	482	0	0	0	0	0
06P	0	332	0	0	0	0	0
07P	0	258	0	0	0	0	0
08P	0	186	0	0	0	0	0
09P	0	150	0	0	0	0	0
10P	0	67	0	0	0	0	0
11P	0	52	0	0	0	0	0
TOT	0	5115	1416	0	0	0	0

STATE OF CONNECTICUT
 DEPARTMENT OF TRANSPORTATION
 BUREAU OF POLICY AND PLANNING
 PLANNING INVENTORY AND DATA

TRAFFIC RECORDER DATA

TOWN OF BOLTON	ROUTE 6							DIRECTION E
SW OF NOTCH ROAD	SUN	MON	TUE	WED	THU	FRI	SAT	
DAY	0	0	0	07/23/2008	07/24/2008	0	0	
DATE	0	0	0	07/23/2008	07/24/2008	0	0	
TYPE								
HOUR								
	2008 ADT = 16400		ACF = NA					

12A	0	0	0	0	200	0	0	
01A	0	0	0	0	72	0	0	
02A	0	0	0	0	72	0	0	
03A	0	0	0	66	0	0	0	
04A	0	0	0	68	0	0	0	
05A	0	0	0	151	0	0	0	
06A	0	0	0	478	0	0	0	
07A	0	0	0	775	0	0	0	
08A	0	0	0	873	0	0	0	
09A	0	0	0	711	0	0	0	
10A	0	0	0	677	0	0	0	
11A	0	0	0	799	0	0	0	
12P	0	0	0	869	0	0	0	
01P	0	0	0	930	0	0	0	
02P	0	0	0	1062	0	0	0	
03P	0	0	0	1605	0	0	0	
04P	0	0	0	2160	0	0	0	
05P	0	0	0	2214	0	0	0	
06P	0	0	0	1292	0	0	0	
07P	0	0	0	911	0	0	0	
08P	0	0	0	719	0	0	0	
09P	0	0	0	617	0	0	0	
10P	0	0	0	411	0	0	0	
11P	0	0	0	247	0	0	0	
TOT	0	0	0	17635	344	0	0	

STATE OF CONNECTICUT
DEPARTMENT OF TRANSPORTATION
BUREAU OF POLICY AND PLANNING
PLANNING INVENTORY AND DATA

TRAFFIC RECORDER DATA

TOWN OF BOLTON	ROUTE 6							DIRECTION W
SW OF NOTCH ROAD	SUN	MON	TUE	WED	THU	FRI	SAT	
DAY	0	0	0	07/23/2008	07/24/2008	0	0	
DATE	0	0	0	07/23/2008	07/24/2008	0	0	
TYPE								
HOUR								
	2008 ADT = 19400		ACF = NA					

12A	0	0	0	0	107	0	0	
01A	0	0	0	0	64	0	0	
02A	0	0	0	0	38	0	0	
03A	0	0	0	70	0	0	0	
04A	0	0	0	229	0	0	0	
05A	0	0	0	708	0	0	0	
06A	0	0	0	1904	0	0	0	
07A	0	0	0	2628	0	0	0	
08A	0	0	0	2130	0	0	0	
09A	0	0	0	1279	0	0	0	
10A	0	0	0	1034	0	0	0	
11A	0	0	0	1060	0	0	0	
12P	0	0	0	1054	0	0	0	
01P	0	0	0	1103	0	0	0	
02P	0	0	0	1138	0	0	0	
03P	0	0	0	1205	0	0	0	
04P	0	0	0	1251	0	0	0	
05P	0	0	0	1223	0	0	0	
06P	0	0	0	934	0	0	0	
07P	0	0	0	638	0	0	0	
08P	0	0	0	491	0	0	0	
09P	0	0	0	499	0	0	0	
10P	0	0	0	306	0	0	0	
11P	0	0	0	212	0	0	0	
TOT	0	0	0	21096	209	0	0	

STATE OF CONNECTICUT
DEPARTMENT OF TRANSPORTATION
BUREAU OF POLICY AND PLANNING
PLANNING INVENTORY AND DATA

TRAFFIC RECORDER DATA

TOWN OF BOLTON

ROUTE 0044

DIRECTION B

NE OF QUARRY ROAD

DAY	SUN	MON	TUE	WED	THU	FRI	SAT
DATE	0	0	0	07/23/2008	07/24/2008	0	0
TYPE							
HOUR							

2008 ADT = 16200

ACF = NA

12A	0	0	0	0	117	0	0
01A	0	0	0	0	63	0	0
02A	0	0	0	0	43	0	0
03A	0	0	0	0	61	0	0
04A	0	0	0	104	0	0	0
05A	0	0	0	336	0	0	0
06A	0	0	0	1038	0	0	0
07A	0	0	0	1612	0	0	0
08A	0	0	0	1381	0	0	0
09A	0	0	0	952	0	0	0
10A	0	0	0	804	0	0	0
11A	0	0	0	873	0	0	0
12P	0	0	0	856	0	0	0
01P	0	0	0	877	0	0	0
02P	0	0	0	959	0	0	0
03P	0	0	0	1335	0	0	0
04P	0	0	0	1596	0	0	0
05P	0	0	0	1590	0	0	0
06P	0	0	0	1008	0	0	0
07P	0	0	0	694	0	0	0
08P	0	0	0	568	0	0	0
09P	0	0	0	458	0	0	0
10P	0	0	0	329	0	0	0
11P	0	0	0	177	0	0	0
TOT	0	0	0	17547	284	0	0

STATE OF CONNECTICUT
 DEPARTMENT OF TRANSPORTATION
 BUREAU OF POLICY AND PLANNING
 PLANNING INVENTORY AND DATA

TRAFFIC RECORDER DATA

TOWN OF BOLTON

ROUTE 6

DIRECTION B

AT COVENTRY TL

DAY	SUN	MON	TUE	WED	THU	FRI	SAT
DATE	0	0	0	07/23/2008	07/24/2008	0	0
TYPE							
HOUR							

2008 ADT = 16900

ACF = NA

12A	0	0	0	0	174	0	0
01A	0	0	0	0	73	0	0
02A	0	0	0	0	65	0	0
03A	0	0	0	0	65	0	0
04A	0	0	0	171	0	0	0
05A	0	0	0	502	0	0	0
06A	0	0	0	1243	0	0	0
07A	0	0	0	1594	0	0	0
08A	0	0	0	1303	0	0	0
09A	0	0	0	897	0	0	0
10A	0	0	0	809	0	0	0
11A	0	0	0	866	0	0	0
12P	0	0	0	920	0	0	0
01P	0	0	0	926	0	0	0
02P	0	0	0	1095	0	0	0
03P	0	0	0	1293	0	0	0
04P	0	0	0	1568	0	0	0
05P	0	0	0	1649	0	0	0
06P	0	0	0	1021	0	0	0
07P	0	0	0	693	0	0	0
08P	0	0	0	567	0	0	0
09P	0	0	0	512	0	0	0
10P	0	0	0	320	0	0	0
11P	0	0	0	246	0	0	0
TOT	0	0	0	18195	377	0	0

STATE OF CONNECTICUT
 DEPARTMENT OF TRANSPORTATION
 BUREAU OF POLICY AND PLANNING
 PLANNING INVENTORY AND DATA

TRAFFIC RECORDER DATA

TOWN OF BOLTON	ROUTE 533							DIRECTION B
(LAKE ST) - NORTH OF SR 533(CIDER MILL RD)	SUN	MON	TUE	WED	THU	FRI	SAT	
DAY	07/21/2008	07/22/2008						
DATE	0	07/21/2008	07/22/2008	0	0	0	0	
TYPE								
HOUR								
	2008 ADT = 5800		ACF = 1.00					

12A	0	0	38	0	0	0	0	
01A	0	0	16	0	0	0	0	
02A	0	0	12	0	0	0	0	
03A	0	0	16	0	0	0	0	
04A	0	14	17	0	0	0	0	
05A	0	73	80	0	0	0	0	
06A	0	247	281	0	0	0	0	
07A	0	465	467	0	0	0	0	
08A	0	460	476	0	0	0	0	
09A	0	345	360	0	0	0	0	
10A	0	348	0	0	0	0	0	
11A	0	287	0	0	0	0	0	
12P	0	370	0	0	0	0	0	
01P	0	387	0	0	0	0	0	
02P	0	395	0	0	0	0	0	
03P	0	493	0	0	0	0	0	
04P	0	588	0	0	0	0	0	
05P	0	574	0	0	0	0	0	
06P	0	396	0	0	0	0	0	
07P	0	316	0	0	0	0	0	
08P	0	245	0	0	0	0	0	
09P	0	173	0	0	0	0	0	
10P	0	89	0	0	0	0	0	
11P	0	56	0	0	0	0	0	
TOT	0	6321	1763	0	0	0	0	

STATE OF CONNECTICUT
DEPARTMENT OF TRANSPORTATION
BUREAU OF POLICY AND PLANNING
PLANNING INVENTORY AND DATA

TRAFFIC RECORDER DATA

TOWN OF BOLTON

ROUTE 0044

DIRECTION B

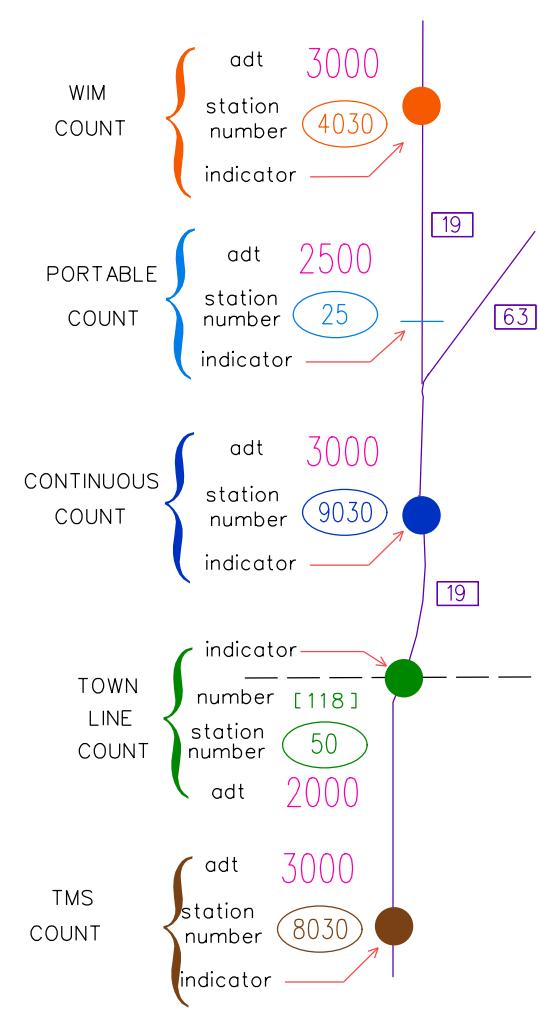
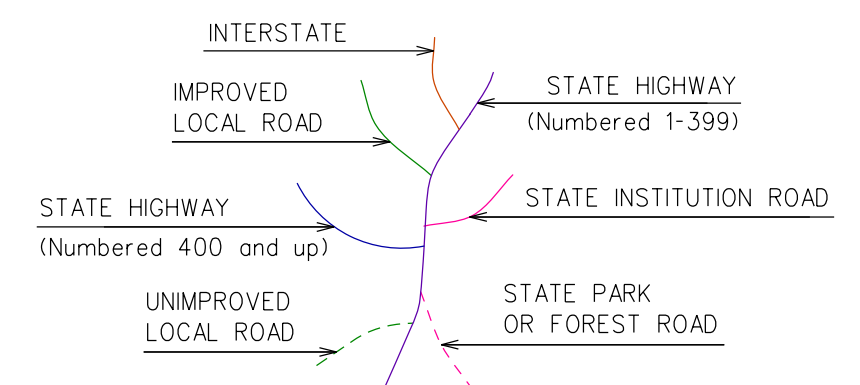
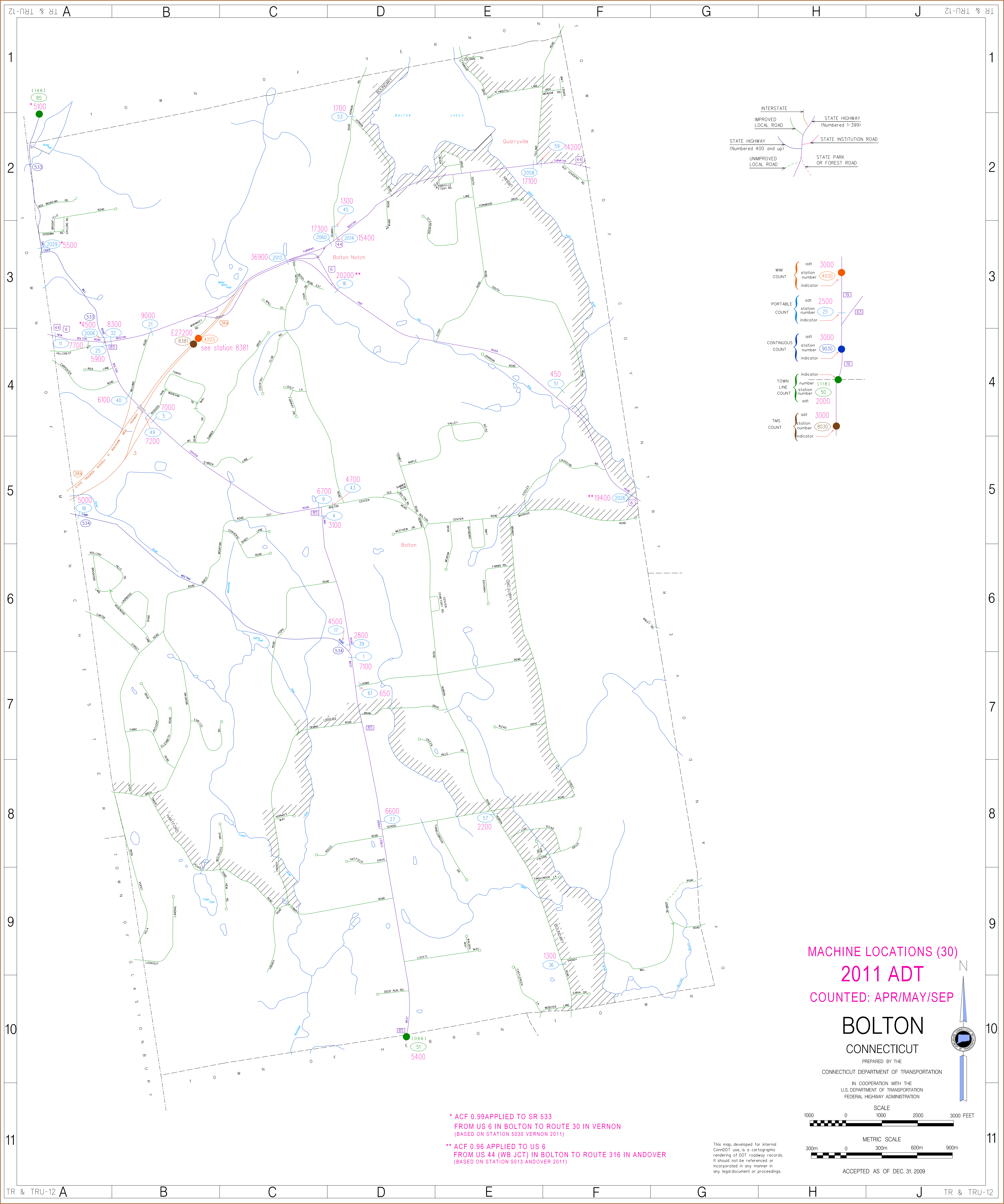
WEST OF TOLLAND ROAD

DAY	SUN	MON	TUE	WED	THU	FRI	SAT
DATE	0	0	0	07/23/2008	07/24/2008	0	0
TYPE							
HOUR							

2008 ADT = 15100

ACF = NA

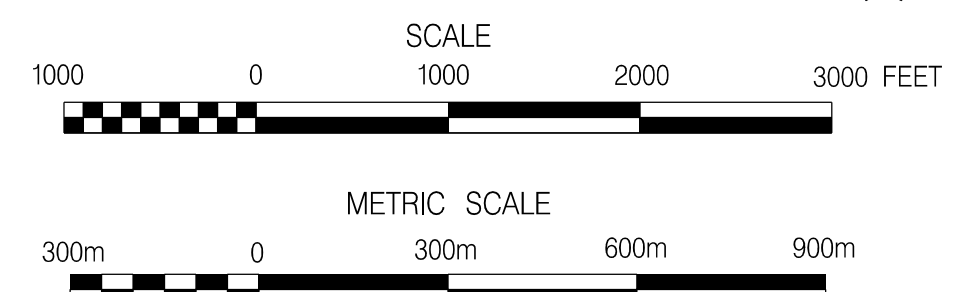
12A	0	0	0	0	112	0	0
01A	0	0	0	0	69	0	0
02A	0	0	0	0	43	0	0
03A	0	0	0	0	50	0	0
04A	0	0	0	102	0	0	0
05A	0	0	0	322	0	0	0
06A	0	0	0	956	0	0	0
07A	0	0	0	1458	0	0	0
08A	0	0	0	1275	0	0	0
09A	0	0	0	862	0	0	0
10A	0	0	0	722	0	0	0
11A	0	0	0	788	0	0	0
12P	0	0	0	783	0	0	0
01P	0	0	0	803	0	0	0
02P	0	0	0	887	0	0	0
03P	0	0	0	1209	0	0	0
04P	0	0	0	1484	0	0	0
05P	0	0	0	1511	0	0	0
06P	0	0	0	973	0	0	0
07P	0	0	0	660	0	0	0
08P	0	0	0	560	0	0	0
09P	0	0	0	443	0	0	0
10P	0	0	0	312	0	0	0
11P	0	0	0	167	0	0	0
TOT	0	0	0	16277	274	0	0



MACHINE LOCATIONS (30)
2011 ADT
COUNTED: APR/MAY/SEP

BOLTON
CONNECTICUT

PREPARED BY THE
CONNECTICUT DEPARTMENT OF TRANSPORTATION
IN COOPERATION WITH THE
U.S. DEPARTMENT OF TRANSPORTATION
FEDERAL HIGHWAY ADMINISTRATION

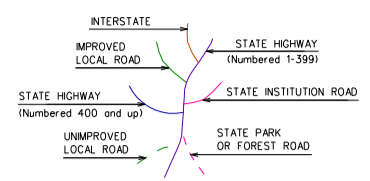
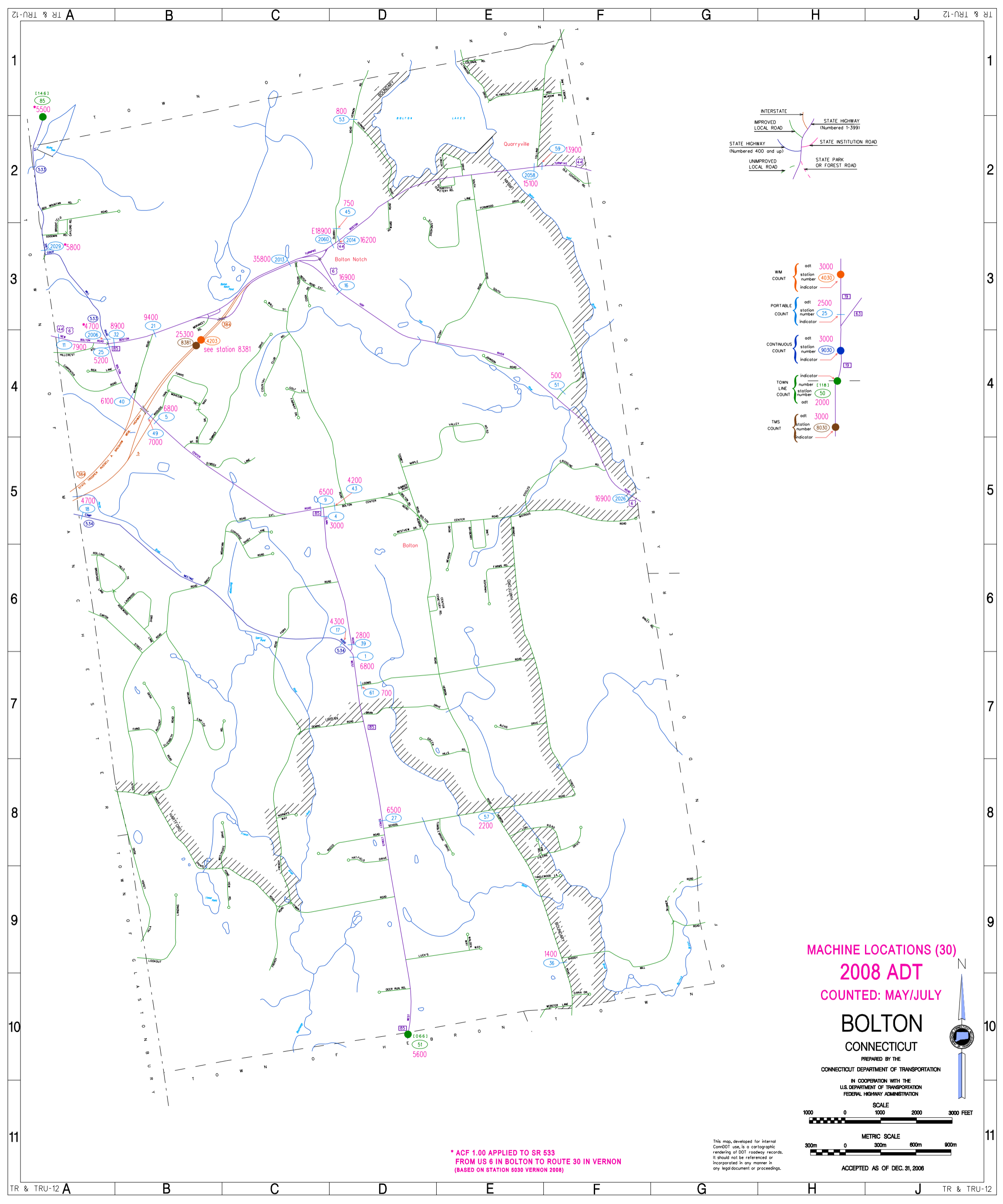


* ACF 0.99 APPLIED TO SR 533
FROM US 6 IN BOLTON TO ROUTE 30 IN VERNON
(BASED ON STATION 5030 VERNON 2011)

** ACF 0.96 APPLIED TO US 6
FROM US 44 (WB JCT) IN BOLTON TO ROUTE 316 IN ANDOVER
(BASED ON STATION 5013 ANDOVER 2011)

This map, developed for internal ComDOT use, is a cartographic rendering of DOT roadway records. It should not be referenced or incorporated in any manner in any legal document or proceedings.

ACCEPTED AS OF DEC. 31, 2009

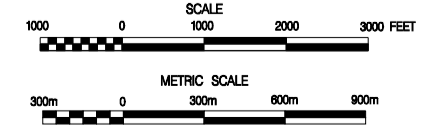


WM COUNT	adit 3000	station number 4030	indicator 151
PORTABLE COUNT	adit 2500	station number 25	indicator 151
CONTINUOUS COUNT	adit 3000	station number 3030	indicator 151
TOWN LINE COUNT	indicator number 1118	station number 50	adit 2000
TMS COUNT	adit 3000	station number 8030	indicator

MACHINE LOCATIONS (30)
2008 ADT
COUNTED: MAY/JULY

BOLTON
CONNECTICUT

PREPARED BY THE
 CONNECTICUT DEPARTMENT OF TRANSPORTATION
 IN COOPERATION WITH THE
 U.S. DEPARTMENT OF TRANSPORTATION
 FEDERAL HIGHWAY ADMINISTRATION



* ACF 1.00 APPLIED TO SR 533 FROM US 6 IN BOLTON TO ROUTE 30 IN VERNON (BASED ON STATION 5030 VERNON 2008)

This map, developed for internal ConnDOT use, is a cartographic rendering of DOT roadway records. It should not be referenced or incorporated in any manner in any legal document or proceedings.

ACCEPTED AS OF DEC. 31, 2006

STATE OF CONNECTICUT
 DEPARTMENT OF TRANSPORTATION
 BUREAU OF POLICY AND PLANNING
 PLANNING INVENTORY AND DATA

TRAFFIC RECORDER DATA

TOWN OF HEBRON

ROUTE 85

DIRECTION B

AT BOLTON TL

DAY	SUN	MON	TUE	WED	THU	FRI	SAT
DATE	0	11/10/2014	11/11/2014	11/12/2014	0	0	0
TYPE							
HOUR							

2014 ADT = 5500 ACF = NA

12A	0	0	22	28	0	0	0
01A	0	0	13	12	0	0	0
02A	0	0	6	11	0	0	0
03A	0	0	5	7	0	0	0
04A	0	0	22	29	0	0	0
05A	0	0	97	110	0	0	0
06A	0	0	294	371	0	0	0
07A	0	0	480	0	0	0	0
08A	0	0	380	0	0	0	0
09A	0	260	339	0	0	0	0
10A	0	208	282	0	0	0	0
11A	0	237	305	0	0	0	0
12P	0	263	322	0	0	0	0
01P	0	239	320	0	0	0	0
02P	0	312	422	0	0	0	0
03P	0	430	435	0	0	0	0
04P	0	571	557	0	0	0	0
05P	0	574	575	0	0	0	0
06P	0	344	345	0	0	0	0
07P	0	207	201	0	0	0	0
08P	0	147	148	0	0	0	0
09P	0	102	111	0	0	0	0
10P	0	81	73	0	0	0	0
11P	0	41	30	0	0	0	0
TOT	0	4016	5784	568	0	0	0

STATE OF CONNECTICUT
DEPARTMENT OF TRANSPORTATION
BUREAU OF POLICY AND PLANNING
PLANNING INVENTORY AND DATA

TRAFFIC RECORDER DATA

TOWN OF HEBRON

ROUTE 85

DIRECTION B

AT BOLTON TL

DAY	SUN	MON	TUE	WED	THU	FRI	SAT
DATE	0	0	0	09/07/2011	09/08/2011	0	0
TYPE							
HOUR							

2011 ADT = 5400

ACF = NA

12A	0	0	0	0	29	0	0
01A	0	0	0	0	14	0	0
02A	0	0	0	0	8	0	0
03A	0	0	0	0	13	0	0
04A	0	0	0	0	18	0	0
05A	0	0	0	0	94	0	0
06A	0	0	0	0	351	0	0
07A	0	0	0	0	586	0	0
08A	0	0	0	414	0	0	0
09A	0	0	0	253	0	0	0
10A	0	0	0	247	0	0	0
11A	0	0	0	259	0	0	0
12P	0	0	0	244	0	0	0
01P	0	0	0	270	0	0	0
02P	0	0	0	322	0	0	0
03P	0	0	0	413	0	0	0
04P	0	0	0	511	0	0	0
05P	0	0	0	561	0	0	0
06P	0	0	0	409	0	0	0
07P	0	0	0	247	0	0	0
08P	0	0	0	192	0	0	0
09P	0	0	0	112	0	0	0
10P	0	0	0	62	0	0	0
11P	0	0	0	37	0	0	0
TOT	0	0	0	4553	1113	0	0

STATE OF CONNECTICUT
DEPARTMENT OF TRANSPORTATION
BUREAU OF POLICY AND PLANNING
PLANNING INVENTORY AND DATA

TRAFFIC RECORDER DATA

TOWN OF HEBRON

ROUTE 85

DIRECTION B

AT BOLTON TL

DAY	SUN	MON	TUE	WED	THU	FRI	SAT
DATE	0	02/04/2008	02/05/2008	0	0	0	0
TYPE							
HOUR							

2008 ADT = 5600

ACF = NA

12A	0	0	22	0	0	0	0
01A	0	0	8	0	0	0	0
02A	0	0	9	0	0	0	0
03A	0	0	9	0	0	0	0
04A	0	0	22	0	0	0	0
05A	0	0	123	0	0	0	0
06A	0	343	371	0	0	0	0
07A	0	675	808	0	0	0	0
08A	0	496	467	0	0	0	0
09A	0	229	246	0	0	0	0
10A	0	211	0	0	0	0	0
11A	0	207	0	0	0	0	0
12P	0	231	0	0	0	0	0
01P	0	232	0	0	0	0	0
02P	0	280	0	0	0	0	0
03P	0	409	0	0	0	0	0
04P	0	511	0	0	0	0	0
05P	0	502	0	0	0	0	0
06P	0	336	0	0	0	0	0
07P	0	185	0	0	0	0	0
08P	0	136	0	0	0	0	0
09P	0	104	0	0	0	0	0
10P	0	59	0	0	0	0	0
11P	0	36	0	0	0	0	0
TOT	0	5182	2085	0	0	0	0

STATE OF CONNECTICUT
DEPARTMENT OF TRANSPORTATION
BUREAU OF POLICY AND PLANNING
PLANNING INVENTORY AND DATA

TRAFFIC RECORDER DATA

TOWN OF VERNON

ROUTE 533

DIRECTION B

(LAKE ST) - NORTH OF LYDALL STREET

DAY	SUN	MON	TUE	WED	THU	FRI	SAT
DATE	0	0	0	0	07/24/2014	07/25/2014	0
TYPE							
HOUR							

2014 ADT = 5600

ACF = 1.00

12A	0	0	0	0	0	25	0
01A	0	0	0	0	0	11	0
02A	0	0	0	0	0	11	0
03A	0	0	0	0	0	4	0
04A	0	0	0	0	0	19	0
05A	0	0	0	0	0	68	0
06A	0	0	0	0	157	0	0
07A	0	0	0	0	387	0	0
08A	0	0	0	0	373	0	0
09A	0	0	0	0	315	0	0
10A	0	0	0	0	300	0	0
11A	0	0	0	0	317	0	0
12P	0	0	0	0	373	0	0
01P	0	0	0	0	363	0	0
02P	0	0	0	0	377	0	0
03P	0	0	0	0	428	0	0
04P	0	0	0	0	548	0	0
05P	0	0	0	0	570	0	0
06P	0	0	0	0	466	0	0
07P	0	0	0	0	338	0	0
08P	0	0	0	0	265	0	0
09P	0	0	0	0	226	0	0
10P	0	0	0	0	131	0	0
11P	0	0	0	0	59	0	0
TOT	0	0	0	0	5993	138	0

STATE OF CONNECTICUT
 DEPARTMENT OF TRANSPORTATION
 BUREAU OF POLICY AND PLANNING
 PLANNING INVENTORY AND DATA

TRAFFIC RECORDER DATA

TOWN OF VERNON	ROUTE 533							DIRECTION B
(LAKE ST) - NORTH OF LYDALL STREET	SUN	MON	TUE	WED	THU	FRI	SAT	
DAY	0	07/18/2011	07/19/2011	0	0	0	0	
DATE								
TYPE								
HOUR								
	2011 ADT = 5100		ACF = 0.99					

12A	0	0	21	0	0	0	0	
01A	0	0	16	0	0	0	0	
02A	0	0	9	0	0	0	0	
03A	0	0	9	0	0	0	0	
04A	0	0	22	0	0	0	0	
05A	0	0	76	0	0	0	0	
06A	0	0	195	0	0	0	0	
07A	0	388	0	0	0	0	0	
08A	0	584	0	0	0	0	0	
09A	0	312	0	0	0	0	0	
10A	0	294	0	0	0	0	0	
11A	0	346	0	0	0	0	0	
12P	0	318	0	0	0	0	0	
01P	0	315	0	0	0	0	0	
02P	0	321	0	0	0	0	0	
03P	0	404	0	0	0	0	0	
04P	0	491	0	0	0	0	0	
05P	0	486	0	0	0	0	0	
06P	0	357	0	0	0	0	0	
07P	0	244	0	0	0	0	0	
08P	0	215	0	0	0	0	0	
09P	0	150	0	0	0	0	0	
10P	0	92	0	0	0	0	0	
11P	0	33	0	0	0	0	0	
TOT	0	5350	348	0	0	0	0	

STATE OF CONNECTICUT
DEPARTMENT OF TRANSPORTATION
BUREAU OF POLICY AND PLANNING
PLANNING INVENTORY AND DATA

TRAFFIC RECORDER DATA

TOWN OF VERNON

ROUTE 533

DIRECTION B

(LAKE ST) - NORTH OF LYDALL STREET

DAY	SUN	MON	TUE	WED	THU	FRI	SAT
DATE	0	0	0	0	03/06/2008	03/07/2008	0
TYPE							
HOUR							

2008 ADT = 5500

ACF = 1.00

12A	0	0	0	0	0	35	0
01A	0	0	0	0	0	13	0
02A	0	0	0	0	0	9	0
03A	0	0	0	0	0	7	0
04A	0	0	0	0	0	25	0
05A	0	0	0	0	59	50	0
06A	0	0	0	0	242	0	0
07A	0	0	0	0	462	0	0
08A	0	0	0	0	369	0	0
09A	0	0	0	0	279	0	0
10A	0	0	0	0	258	0	0
11A	0	0	0	0	288	0	0
12P	0	0	0	0	281	0	0
01P	0	0	0	0	310	0	0
02P	0	0	0	0	340	0	0
03P	0	0	0	0	410	0	0
04P	0	0	0	0	511	0	0
05P	0	0	0	0	509	0	0
06P	0	0	0	0	380	0	0
07P	0	0	0	0	276	0	0
08P	0	0	0	0	164	0	0
09P	0	0	0	0	154	0	0
10P	0	0	0	0	112	0	0
11P	0	0	0	0	45	0	0
TOT	0	0	0	0	5449	139	0