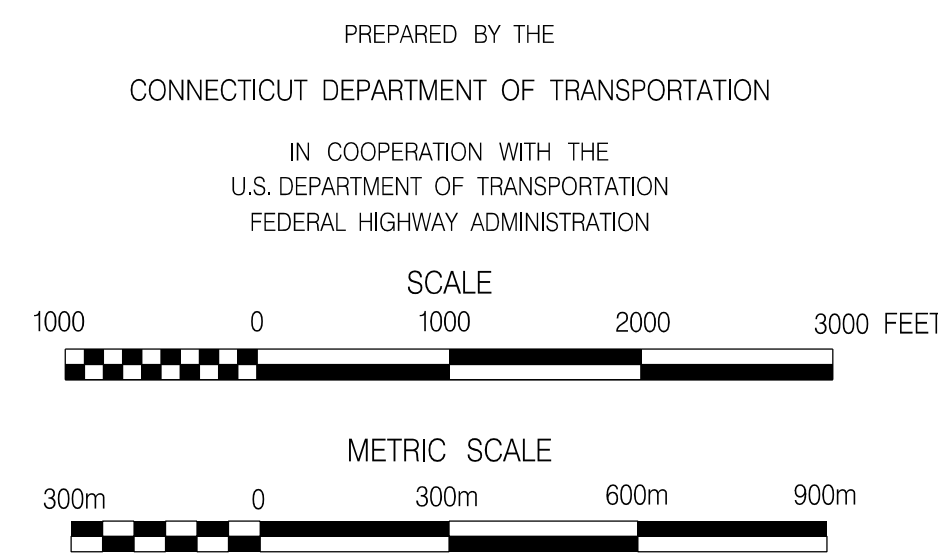



* ACF 0.98 APPLIED TO ROUTE 61 FROM US 6 IN WOODBURY TO ROUTE 132 IN BETHLEHEM (BASED ON 5086 STATION WOODBURY 2011)

** ACF 0.99 APPLIED TO ROUTE 132 FROM ROUTE 47 IN WOODBURY TO ROUTE 61 IN BETHLEHEM (BASED ON 5032 STATION BETHLEHEM 2011)

*** ACF 0.99 APPLIED TO ROUTE 132 FROM ROUTE 61 IN BETHLEHEM TO ROUTE 63 IN WATERTOWN (BASED ON 5005 STATION BETHLEHEM 2011)

MACHINE LOCATIONS (12)
 2011 ADT
 COUNTED: OCT/DEC
BETHLEHEM
 CONNECTICUT



ACCEPTED AS OF DEC. 31, 2009

This map, developed for internal ConDOT use, is a cartographic rendering of DOT roadway records. It should not be referenced or incorporated in any manner in any legal document or proceedings.

STATE OF CONNECTICUT
 DEPARTMENT OF TRANSPORTATION
 BUREAU OF POLICY AND PLANNING
 PLANNING INVENTORY AND DATA

TRAFFIC RECORDER DATA

TOWN OF BETHLEHEM	ROUTE 132							DIRECTION B
WEST OF MUNGER LANE	SUN	MON	TUE	WED	THU	FRI	SAT	
DAY	0	10/17/2011	10/18/2011	0	0	0	0	
DATE								
TYPE								
HOUR								
	2011 ADT = 1700		ACF = 0.99					

12A	0	0	3	0	0	0	0	
01A	0	0	2	0	0	0	0	
02A	0	0	1	0	0	0	0	
03A	0	0	1	0	0	0	0	
04A	0	4	0	0	0	0	0	
05A	0	15	0	0	0	0	0	
06A	0	57	0	0	0	0	0	
07A	0	135	0	0	0	0	0	
08A	0	124	0	0	0	0	0	
09A	0	127	0	0	0	0	0	
10A	0	88	0	0	0	0	0	
11A	0	113	0	0	0	0	0	
12P	0	118	0	0	0	0	0	
01P	0	115	0	0	0	0	0	
02P	0	135	0	0	0	0	0	
03P	0	149	0	0	0	0	0	
04P	0	166	0	0	0	0	0	
05P	0	135	0	0	0	0	0	
06P	0	113	0	0	0	0	0	
07P	0	80	0	0	0	0	0	
08P	0	58	0	0	0	0	0	
09P	0	30	0	0	0	0	0	
10P	0	15	0	0	0	0	0	
11P	0	7	0	0	0	0	0	
TOT	0	1784	7	0	0	0	0	

STATE OF CONNECTICUT
DEPARTMENT OF TRANSPORTATION
BUREAU OF POLICY AND PLANNING
PLANNING INVENTORY AND DATA

TRAFFIC RECORDER DATA

TOWN OF BETHLEHEM

ROUTE 132

DIRECTION B

EAST OF ROUTE 61

DAY	SUN	MON	TUE	WED	THU	FRI	SAT
DATE	0	10/17/2011	10/18/2011	0	0	0	0
TYPE							
HOUR							

2011 ADT = 2500 ACF = 0.99

12A	0	0	5	0	0	0	0
01A	0	0	3	0	0	0	0
02A	0	0	1	0	0	0	0
03A	0	0	6	0	0	0	0
04A	0	4	0	0	0	0	0
05A	0	16	0	0	0	0	0
06A	0	69	0	0	0	0	0
07A	0	183	0	0	0	0	0
08A	0	232	0	0	0	0	0
09A	0	160	0	0	0	0	0
10A	0	182	0	0	0	0	0
11A	0	188	0	0	0	0	0
12P	0	224	0	0	0	0	0
01P	0	188	0	0	0	0	0
02P	0	177	0	0	0	0	0
03P	0	246	0	0	0	0	0
04P	0	233	0	0	0	0	0
05P	0	131	0	0	0	0	0
06P	0	130	0	0	0	0	0
07P	0	75	0	0	0	0	0
08P	0	61	0	0	0	0	0
09P	0	35	0	0	0	0	0
10P	0	10	0	0	0	0	0
11P	0	3	0	0	0	0	0
TOT	0	2547	15	0	0	0	0

STATE OF CONNECTICUT
 DEPARTMENT OF TRANSPORTATION
 BUREAU OF POLICY AND PLANNING
 PLANNING INVENTORY AND DATA

TRAFFIC RECORDER DATA

TOWN OF BETHLEHEM

ROUTE 61

DIRECTION B

SE OF GREEN HILL ROAD

DAY	SUN	MON	TUE	WED	THU	FRI	SAT
DATE	12/11/2011	12/12/2011	12/13/2011	12/14/2011	0	0	0
TYPE							
HOUR							

2011 ADT = 2100 ACF = 0.98

12A	0	2	6	12	0	0	0
01A	0	1	0	4	0	0	0
02A	0	0	1	4	0	0	0
03A	0	2	5	4	0	0	0
04A	0	0	2	2	0	0	0
05A	0	21	18	18	0	0	0
06A	0	60	77	0	0	0	0
07A	0	128	170	0	0	0	0
08A	0	182	188	0	0	0	0
09A	0	126	116	0	0	0	0
10A	226	122	132	0	0	0	0
11A	229	147	143	0	0	0	0
12P	222	126	128	0	0	0	0
01P	248	134	159	0	0	0	0
02P	226	165	144	0	0	0	0
03P	231	202	223	0	0	0	0
04P	120	202	194	0	0	0	0
05P	88	163	170	0	0	0	0
06P	53	89	134	0	0	0	0
07P	36	55	67	0	0	0	0
08P	32	44	80	0	0	0	0
09P	27	40	51	0	0	0	0
10P	16	24	18	0	0	0	0
11P	9	11	7	0	0	0	0
TOT	1763	2046	2233	44	0	0	0

STATE OF CONNECTICUT
DEPARTMENT OF TRANSPORTATION
BUREAU OF POLICY AND PLANNING
PLANNING INVENTORY AND DATA

TRAFFIC RECORDER DATA

TOWN OF BETHLEHEM	ROUTE 61							DIRECTION B
SOUTH OF ROUTE 132 CONNECTOR (1W SB)	SUN	MON	TUE	WED	THU	FRI	SAT	
DAY								
DATE	0	10/17/2011	10/18/2011	0	0	0	0	
TYPE								
HOUR								
	2011 ADT = 4700		ACF = 0.98					

12A	0	0	8	0	0	0	0	
01A	0	0	1	0	0	0	0	
02A	0	0	4	0	0	0	0	
03A	0	0	8	0	0	0	0	
04A	0	8	0	0	0	0	0	
05A	0	46	0	0	0	0	0	
06A	0	157	0	0	0	0	0	
07A	0	329	0	0	0	0	0	
08A	0	359	0	0	0	0	0	
09A	0	324	0	0	0	0	0	
10A	0	302	0	0	0	0	0	
11A	0	344	0	0	0	0	0	
12P	0	354	0	0	0	0	0	
01P	0	341	0	0	0	0	0	
02P	0	346	0	0	0	0	0	
03P	0	434	0	0	0	0	0	
04P	0	426	0	0	0	0	0	
05P	0	428	0	0	0	0	0	
06P	0	287	0	0	0	0	0	
07P	0	199	0	0	0	0	0	
08P	0	118	0	0	0	0	0	
09P	0	71	0	0	0	0	0	
10P	0	32	0	0	0	0	0	
11P	0	14	0	0	0	0	0	
TOT	0	4919	21	0	0	0	0	

STATE OF CONNECTICUT
 DEPARTMENT OF TRANSPORTATION
 BUREAU OF POLICY AND PLANNING
 PLANNING INVENTORY AND DATA

TRAFFIC RECORDER DATA

TOWN OF BETHLEHEM

ROUTE 61

DIRECTION B

NORTH OF ROUTE 132

DAY	SUN	MON	TUE	WED	THU	FRI	SAT
DATE	0	10/17/2011	10/18/2011	0	0	0	0
TYPE							
HOUR							

2011 ADT = 3100 ACF = NA

12A	0	0	3	0	0	0	0
01A	0	0	0	0	0	0	0
02A	0	0	1	0	0	0	0
03A	0	0	4	0	0	0	0
04A	0	10	0	0	0	0	0
05A	0	35	0	0	0	0	0
06A	0	132	0	0	0	0	0
07A	0	253	0	0	0	0	0
08A	0	225	0	0	0	0	0
09A	0	188	0	0	0	0	0
10A	0	188	0	0	0	0	0
11A	0	199	0	0	0	0	0
12P	0	187	0	0	0	0	0
01P	0	221	0	0	0	0	0
02P	0	235	0	0	0	0	0
03P	0	298	0	0	0	0	0
04P	0	284	0	0	0	0	0
05P	0	286	0	0	0	0	0
06P	0	167	0	0	0	0	0
07P	0	110	0	0	0	0	0
08P	0	65	0	0	0	0	0
09P	0	58	0	0	0	0	0
10P	0	29	0	0	0	0	0
11P	0	8	0	0	0	0	0
TOT	0	3178	8	0	0	0	0

STATE OF CONNECTICUT
 DEPARTMENT OF TRANSPORTATION
 BUREAU OF POLICY AND PLANNING
 PLANNING INVENTORY AND DATA

TRAFFIC RECORDER DATA

TOWN OF BETHLEHEM

ROUTE 61

DIRECTION B

SOUTH OF TOWN LINE ROAD

DAY	SUN	MON	TUE	WED	THU	FRI	SAT
DATE	0	0	10/18/2011	10/19/2011	0	0	0
TYPE							
HOUR							

2011 ADT = 3000

ACF = NA

12A	0	0	0	5	0	0	0
01A	0	0	0	3	0	0	0
02A	0	0	0	2	0	0	0
03A	0	0	0	7	0	0	0
04A	0	0	0	8	0	0	0
05A	0	0	44	0	0	0	0
06A	0	0	118	0	0	0	0
07A	0	0	223	0	0	0	0
08A	0	0	236	0	0	0	0
09A	0	0	191	0	0	0	0
10A	0	0	155	0	0	0	0
11A	0	0	187	0	0	0	0
12P	0	0	179	0	0	0	0
01P	0	0	186	0	0	0	0
02P	0	0	209	0	0	0	0
03P	0	0	277	0	0	0	0
04P	0	0	271	0	0	0	0
05P	0	0	260	0	0	0	0
06P	0	0	212	0	0	0	0
07P	0	0	101	0	0	0	0
08P	0	0	57	0	0	0	0
09P	0	0	57	0	0	0	0
10P	0	0	27	0	0	0	0
11P	0	0	11	0	0	0	0
TOT	0	0	3001	25	0	0	0

STATE OF CONNECTICUT
DEPARTMENT OF TRANSPORTATION
BUREAU OF POLICY AND PLANNING
PLANNING INVENTORY AND DATA

TRAFFIC RECORDER DATA

TOWN OF BETHLEHEM	ROUTE 132							DIRECTION B
SOUTH OF LAKES ROAD	SUN	MON	TUE	WED	THU	FRI	SAT	
DAY	0	0	10/18/2011	10/19/2011	0	0	0	
DATE								
TYPE								
HOUR								
	2011 ADT = 1200		ACF = 0.99					

12A	0	0	0	3	0	0	0	
01A	0	0	0	2	0	0	0	
02A	0	0	0	3	0	0	0	
03A	0	0	0	1	0	0	0	
04A	0	0	0	3	0	0	0	
05A	0	0	14	0	0	0	0	
06A	0	0	39	0	0	0	0	
07A	0	0	104	0	0	0	0	
08A	0	0	90	0	0	0	0	
09A	0	0	74	0	0	0	0	
10A	0	0	68	0	0	0	0	
11A	0	0	71	0	0	0	0	
12P	0	0	77	0	0	0	0	
01P	0	0	72	0	0	0	0	
02P	0	0	83	0	0	0	0	
03P	0	0	103	0	0	0	0	
04P	0	0	111	0	0	0	0	
05P	0	0	87	0	0	0	0	
06P	0	0	88	0	0	0	0	
07P	0	0	56	0	0	0	0	
08P	0	0	27	0	0	0	0	
09P	0	0	25	0	0	0	0	
10P	0	0	17	0	0	0	0	
11P	0	0	8	0	0	0	0	
TOT	0	0	1214	12	0	0	0	

STATE OF CONNECTICUT
DEPARTMENT OF TRANSPORTATION
BUREAU OF POLICY AND PLANNING
PLANNING INVENTORY AND DATA

TRAFFIC RECORDER DATA

TOWN OF BETHLEHEM		ROUTE 132						DIRECTION B
SW OF WOOD CREEK ROAD		SUN	MON	TUE	WED	THU	FRI	SAT
DAY	DATE	0	10/17/2011	10/18/2011	0	0	0	0
TYPE	HOUR	2011 ADT = 1300		ACF = 0.99		*****		
	12A	0	0	3	0	0	0	0
	01A	0	0	0	0	0	0	0
	02A	0	0	1	0	0	0	0
	03A	0	0	1	0	0	0	0
	04A	0	3	0	0	0	0	0
	05A	0	15	0	0	0	0	0
	06A	0	43	0	0	0	0	0
	07A	0	96	0	0	0	0	0
	08A	0	91	0	0	0	0	0
	09A	0	96	0	0	0	0	0
	10A	0	67	0	0	0	0	0
	11A	0	81	0	0	0	0	0
	12P	0	92	0	0	0	0	0
	01P	0	88	0	0	0	0	0
	02P	0	105	0	0	0	0	0
	03P	0	121	0	0	0	0	0
	04P	0	135	0	0	0	0	0
	05P	0	103	0	0	0	0	0
	06P	0	73	0	0	0	0	0
	07P	0	57	0	0	0	0	0
	08P	0	40	0	0	0	0	0
	09P	0	26	0	0	0	0	0
	10P	0	11	0	0	0	0	0
	11P	0	3	0	0	0	0	0
	TOT	0	1346	5	0	0	0	0

STATE OF CONNECTICUT
DEPARTMENT OF TRANSPORTATION
BUREAU OF POLICY AND PLANNING
PLANNING INVENTORY AND DATA

TRAFFIC RECORDER DATA

TOWN OF BETHLEHEM		ROUTE 61						DIRECTION B
NORTH OF FLANDERS ROAD		SUN	MON	TUE	WED	THU	FRI	SAT
DAY	DATE	0	10/17/2011	10/18/2011	0	0	0	0
TYPE	HOUR	2011 ADT = 4100		ACF = 0.98		*****		
12A		0	0	7	0	0	0	0
01A		0	0	1	0	0	0	0
02A		0	0	2	0	0	0	0
03A		0	0	8	0	0	0	0
04A		0	6	0	0	0	0	0
05A		0	44	0	0	0	0	0
06A		0	152	0	0	0	0	0
07A		0	314	0	0	0	0	0
08A		0	321	0	0	0	0	0
09A		0	262	0	0	0	0	0
10A		0	228	0	0	0	0	0
11A		0	269	0	0	0	0	0
12P		0	282	0	0	0	0	0
01P		0	310	0	0	0	0	0
02P		0	309	0	0	0	0	0
03P		0	354	0	0	0	0	0
04P		0	358	0	0	0	0	0
05P		0	374	0	0	0	0	0
06P		0	256	0	0	0	0	0
07P		0	171	0	0	0	0	0
08P		0	94	0	0	0	0	0
09P		0	66	0	0	0	0	0
10P		0	25	0	0	0	0	0
11P		0	14	0	0	0	0	0
TOT		0	4209	18	0	0	0	0

STATE OF CONNECTICUT
 DEPARTMENT OF TRANSPORTATION
 BUREAU OF POLICY AND PLANNING
 PLANNING INVENTORY AND DATA

TRAFFIC RECORDER DATA

TOWN OF BETHLEHEM

ROUTE 132

DIRECTION N

SOUTH OF CARMEL HILL ROAD NORTH

DAY	SUN	MON	TUE	WED	THU	FRI	SAT
DATE	0	10/17/2011	10/18/2011	0	0	0	0
TYPE							
HOUR							

2011 ADT = 500

ACF = 0.99

12A	0	0	0	0	0	0	0
01A	0	0	0	0	0	0	0
02A	0	0	0	0	0	0	0
03A	0	0	1	0	0	0	0
04A	0	5	4	0	0	0	0
05A	0	1	0	0	0	0	0
06A	0	8	0	0	0	0	0
07A	0	28	0	0	0	0	0
08A	0	37	0	0	0	0	0
09A	0	30	0	0	0	0	0
10A	0	21	0	0	0	0	0
11A	0	34	0	0	0	0	0
12P	0	23	0	0	0	0	0
01P	0	31	0	0	0	0	0
02P	0	37	0	0	0	0	0
03P	0	53	0	0	0	0	0
04P	0	51	0	0	0	0	0
05P	0	54	0	0	0	0	0
06P	0	43	0	0	0	0	0
07P	0	19	0	0	0	0	0
08P	0	14	0	0	0	0	0
09P	0	15	0	0	0	0	0
10P	0	8	0	0	0	0	0
11P	0	2	0	0	0	0	0
TOT	0	514	5	0	0	0	0

STATE OF CONNECTICUT
 DEPARTMENT OF TRANSPORTATION
 BUREAU OF POLICY AND PLANNING
 PLANNING INVENTORY AND DATA

TRAFFIC RECORDER DATA

TOWN OF BETHLEHEM	ROUTE 132							DIRECTION S
SOUTH OF CARMEL HILL ROAD NORTH	SUN	MON	TUE	WED	THU	FRI	SAT	
DAY	0	10/17/2011	10/18/2011	0	0	0	0	
DATE								
TYPE								
HOUR								
	2011 ADT = 550		ACF = 0.99					

12A	0	0	1	0	0	0	0	
01A	0	0	0	0	0	0	0	
02A	0	0	0	0	0	0	0	
03A	0	0	1	0	0	0	0	
04A	0	4	3	0	0	0	0	
05A	0	17	0	0	0	0	0	
06A	0	44	0	0	0	0	0	
07A	0	60	0	0	0	0	0	
08A	0	42	0	0	0	0	0	
09A	0	28	0	0	0	0	0	
10A	0	26	0	0	0	0	0	
11A	0	33	0	0	0	0	0	
12P	0	26	0	0	0	0	0	
01P	0	42	0	0	0	0	0	
02P	0	41	0	0	0	0	0	
03P	0	44	0	0	0	0	0	
04P	0	33	0	0	0	0	0	
05P	0	42	0	0	0	0	0	
06P	0	24	0	0	0	0	0	
07P	0	16	0	0	0	0	0	
08P	0	8	0	0	0	0	0	
09P	0	8	0	0	0	0	0	
10P	0	3	0	0	0	0	0	
11P	0	3	0	0	0	0	0	
TOT	0	544	5	0	0	0	0	

STATE OF CONNECTICUT
DEPARTMENT OF TRANSPORTATION
BUREAU OF POLICY AND PLANNING
PLANNING INVENTORY AND DATA

TRAFFIC RECORDER DATA

TOWN OF BETHLEHEM	ROUTE 132						DIRECTION E
EAST OF KASSON ROAD	SUN	MON	TUE	WED	THU	FRI	SAT
DAY	12/11/2011	12/12/2011	12/13/2011	12/14/2011	0	0	0
DATE							
TYPE							
HOUR							
	2011 ADT = 750		ACF = NA				

12A	0	1	2	3	0	0	0
01A	0	0	2	0	0	0	0
02A	0	1	0	2	0	0	0
03A	0	0	1	0	0	0	0
04A	0	5	4	4	0	0	0
05A	0	23	18	18	0	0	0
06A	0	42	46	0	0	0	0
07A	0	64	69	0	0	0	0
08A	0	61	60	0	0	0	0
09A	0	37	46	0	0	0	0
10A	61	48	37	0	0	0	0
11A	61	32	46	0	0	0	0
12P	73	41	42	0	0	0	0
01P	58	53	46	0	0	0	0
02P	46	47	67	0	0	0	0
03P	49	67	71	0	0	0	0
04P	34	72	64	0	0	0	0
05P	40	55	40	0	0	0	0
06P	25	19	34	0	0	0	0
07P	24	23	25	0	0	0	0
08P	10	12	28	0	0	0	0
09P	7	10	12	0	0	0	0
10P	6	5	6	0	0	0	0
11P	3	4	1	0	0	0	0
TOT	497	722	767	27	0	0	0

STATE OF CONNECTICUT
DEPARTMENT OF TRANSPORTATION
BUREAU OF POLICY AND PLANNING
PLANNING INVENTORY AND DATA

TRAFFIC RECORDER DATA

TOWN OF BETHLEHEM	ROUTE 132						DIRECTION W
EAST OF KASSON ROAD	SUN	MON	TUE	WED	THU	FRI	SAT
DAY	12/11/2011	12/12/2011	12/13/2011	12/14/2011	0	0	0
DATE							
TYPE							
HOUR							
	2011 ADT = 750		ACF = NA				

12A	0	4	5	4	0	0	0
01A	0	3	2	3	0	0	0
02A	0	2	1	2	0	0	0
03A	0	0	1	0	0	0	0
04A	0	1	1	0	0	0	0
05A	0	4	7	6	0	0	0
06A	0	16	16	0	0	0	0
07A	0	47	53	0	0	0	0
08A	0	59	51	0	0	0	0
09A	0	32	42	0	0	0	0
10A	59	38	34	0	0	0	0
11A	63	30	41	0	0	0	0
12P	65	51	49	0	0	0	0
01P	58	34	39	0	0	0	0
02P	55	42	44	0	0	0	0
03P	64	57	46	0	0	0	0
04P	46	78	68	0	0	0	0
05P	42	72	72	0	0	0	0
06P	20	60	59	0	0	0	0
07P	31	36	45	0	0	0	0
08P	18	15	24	0	0	0	0
09P	14	14	14	0	0	0	0
10P	9	17	18	0	0	0	0
11P	9	2	7	0	0	0	0
TOT	553	714	739	15	0	0	0

STATE OF CONNECTICUT
DEPARTMENT OF TRANSPORTATION
BUREAU OF POLICY AND PLANNING
PLANNING INVENTORY AND DATA

TRAFFIC RECORDER DATA

TOWN OF BETHLEHEM	ROUTE 132						DIRECTION N
SOUTH OF NETTLETON HOLLOW ROAD	SUN	MON	TUE	WED	THU	FRI	SAT
DAY							
DATE	0	10/17/2011	10/18/2011	10/19/2011	0	0	0
TYPE							
HOUR							
	2011 ADT = 500		ACF = NA				

12A	0	0	0	0	0	0	0
01A	0	0	0	0	0	0	0
02A	0	0	0	1	0	0	0
03A	0	0	1	2	0	0	0
04A	0	2	2	0	0	0	0
05A	0	1	4	0	0	0	0
06A	0	9	9	0	0	0	0
07A	0	29	33	0	0	0	0
08A	0	34	23	0	0	0	0
09A	0	28	25	0	0	0	0
10A	0	20	21	0	0	0	0
11A	0	32	20	0	0	0	0
12P	0	22	23	0	0	0	0
01P	0	35	28	0	0	0	0
02P	0	33	30	0	0	0	0
03P	0	49	49	0	0	0	0
04P	0	50	55	0	0	0	0
05P	0	51	49	0	0	0	0
06P	0	41	51	0	0	0	0
07P	0	17	21	0	0	0	0
08P	0	17	17	0	0	0	0
09P	0	13	7	0	0	0	0
10P	0	8	6	0	0	0	0
11P	0	2	7	0	0	0	0
TOT	0	493	481	3	0	0	0

STATE OF CONNECTICUT
 DEPARTMENT OF TRANSPORTATION
 BUREAU OF POLICY AND PLANNING
 PLANNING INVENTORY AND DATA

TRAFFIC RECORDER DATA

TOWN OF BETHLEHEM	ROUTE 132							DIRECTION S
SOUTH OF NETTLETON HOLLOW ROAD	SUN	MON	TUE	WED	THU	FRI	SAT	
DAY	0	10/17/2011	10/18/2011	10/19/2011	0	0	0	
DATE								
TYPE								
HOUR								
	2011 ADT = 500	ACF = NA						

12A	0	0	1	0	0	0	0	
01A	0	0	0	0	0	0	0	
02A	0	0	0	0	0	0	0	
03A	0	0	1	1	0	0	0	
04A	0	4	3	0	0	0	0	
05A	0	19	17	0	0	0	0	
06A	0	46	48	0	0	0	0	
07A	0	58	52	0	0	0	0	
08A	0	40	33	0	0	0	0	
09A	0	31	29	0	0	0	0	
10A	0	24	23	0	0	0	0	
11A	0	35	26	0	0	0	0	
12P	0	25	21	0	0	0	0	
01P	0	35	26	0	0	0	0	
02P	0	39	26	0	0	0	0	
03P	0	42	48	0	0	0	0	
04P	0	31	31	0	0	0	0	
05P	0	43	40	0	0	0	0	
06P	0	19	29	0	0	0	0	
07P	0	15	14	0	0	0	0	
08P	0	5	9	0	0	0	0	
09P	0	8	6	0	0	0	0	
10P	0	3	3	0	0	0	0	
11P	0	2	4	0	0	0	0	
TOT	0	524	490	1	0	0	0	

STATE OF CONNECTICUT
DEPARTMENT OF TRANSPORTATION
BUREAU OF POLICY AND PLANNING
PLANNING INVENTORY AND DATA

TRAFFIC RECORDER DATA

TOWN OF BETHLEHEM

ROUTE 132

DIRECTION B

WEST OF MUNGER LANE

DAY	SUN	MON	TUE	WED	THU	FRI	SAT
DATE	0	0	0	01/09/2008	01/10/2008	0	0
TYPE							
HOUR							

2008 ADT = 2000 ACF = NA

12A	0	0	0	0	11	0	0
01A	0	0	0	0	1	0	0
02A	0	0	0	0	1	0	0
03A	0	0	0	0	4	0	0
04A	0	0	0	4	0	0	0
05A	0	0	0	15	0	0	0
06A	0	0	0	57	0	0	0
07A	0	0	0	172	0	0	0
08A	0	0	0	213	0	0	0
09A	0	0	0	97	0	0	0
10A	0	0	0	120	0	0	0
11A	0	0	0	119	0	0	0
12P	0	0	0	112	0	0	0
01P	0	0	0	128	0	0	0
02P	0	0	0	131	0	0	0
03P	0	0	0	160	0	0	0
04P	0	0	0	162	0	0	0
05P	0	0	0	140	0	0	0
06P	0	0	0	86	0	0	0
07P	0	0	0	55	0	0	0
08P	0	0	0	39	0	0	0
09P	0	0	0	36	0	0	0
10P	0	0	0	33	0	0	0
11P	0	0	0	15	0	0	0
TOT	0	0	0	1894	17	0	0

STATE OF CONNECTICUT
DEPARTMENT OF TRANSPORTATION
BUREAU OF POLICY AND PLANNING
PLANNING INVENTORY AND DATA

TRAFFIC RECORDER DATA

TOWN OF BETHLEHEM

ROUTE 132

DIRECTION B

EAST OF ROUTE 61

DAY	SUN	MON	TUE	WED	THU	FRI	SAT
DATE	0	0	0	01/09/2008	01/10/2008	0	0
TYPE							
HOUR							

2008 ADT = 3100

ACF = NA

12A	0	0	0	0	5	0	0
01A	0	0	0	0	0	0	0
02A	0	0	0	0	4	0	0
03A	0	0	0	0	3	0	0
04A	0	0	0	4	0	0	0
05A	0	0	0	18	0	0	0
06A	0	0	0	83	0	0	0
07A	0	0	0	238	0	0	0
08A	0	0	0	347	0	0	0
09A	0	0	0	199	0	0	0
10A	0	0	0	233	0	0	0
11A	0	0	0	215	0	0	0
12P	0	0	0	225	0	0	0
01P	0	0	0	164	0	0	0
02P	0	0	0	323	0	0	0
03P	0	0	0	252	0	0	0
04P	0	0	0	256	0	0	0
05P	0	0	0	179	0	0	0
06P	0	0	0	97	0	0	0
07P	0	0	0	71	0	0	0
08P	0	0	0	46	0	0	0
09P	0	0	0	31	0	0	0
10P	0	0	0	30	0	0	0
11P	0	0	0	9	0	0	0
TOT	0	0	0	3020	12	0	0

STATE OF CONNECTICUT
DEPARTMENT OF TRANSPORTATION
BUREAU OF POLICY AND PLANNING
PLANNING INVENTORY AND DATA

TRAFFIC RECORDER DATA

TOWN OF BETHLEHEM		ROUTE 132						DIRECTION B	
EAST OF KASSON ROAD		SUN	MON	TUE	WED	THU	FRI	SAT	
DAY	DATE	0	0	0	01/09/2008	01/10/2008	0	0	
TYPE	HOUR	2008 ADT = 1600		ACF = NA					

12A		0	0	0	0	7	0	0	
01A		0	0	0	0	3	0	0	
02A		0	0	0	0	3	0	0	
03A		0	0	0	0	3	0	0	
04A		0	0	0	5	0	0	0	
05A		0	0	0	19	0	0	0	
06A		0	0	0	58	0	0	0	
07A		0	0	0	117	0	0	0	
08A		0	0	0	106	0	0	0	
09A		0	0	0	84	0	0	0	
10A		0	0	0	70	0	0	0	
11A		0	0	0	88	0	0	0	
12P		0	0	0	88	0	0	0	
01P		0	0	0	82	0	0	0	
02P		0	0	0	100	0	0	0	
03P		0	0	0	134	0	0	0	
04P		0	0	0	129	0	0	0	
05P		0	0	0	134	0	0	0	
06P		0	0	0	97	0	0	0	
07P		0	0	0	67	0	0	0	
08P		0	0	0	47	0	0	0	
09P		0	0	0	43	0	0	0	
10P		0	0	0	33	0	0	0	
11P		0	0	0	12	0	0	0	
TOT		0	0	0	1513	16	0	0	

STATE OF CONNECTICUT
DEPARTMENT OF TRANSPORTATION
BUREAU OF POLICY AND PLANNING
PLANNING INVENTORY AND DATA

TRAFFIC RECORDER DATA

TOWN OF BETHLEHEM		ROUTE 61						DIRECTION B	
SE OF GREEN HILL ROAD		SUN	MON	TUE	WED	THU	FRI	SAT	
DAY	DATE	0	0	0	01/09/2008	01/10/2008	0	0	
TYPE	HOUR	2008 ADT = 2700		ACF = NA					

12A		0	0	0	0	12	0	0	
01A		0	0	0	0	3	0	0	
02A		0	0	0	0	5	0	0	
03A		0	0	0	2	0	0	0	
04A		0	0	0	8	0	0	0	
05A		0	0	0	15	0	0	0	
06A		0	0	0	101	0	0	0	
07A		0	0	0	190	0	0	0	
08A		0	0	0	198	0	0	0	
09A		0	0	0	163	0	0	0	
10A		0	0	0	189	0	0	0	
11A		0	0	0	167	0	0	0	
12P		0	0	0	155	0	0	0	
01P		0	0	0	167	0	0	0	
02P		0	0	0	192	0	0	0	
03P		0	0	0	216	0	0	0	
04P		0	0	0	211	0	0	0	
05P		0	0	0	174	0	0	0	
06P		0	0	0	127	0	0	0	
07P		0	0	0	106	0	0	0	
08P		0	0	0	78	0	0	0	
09P		0	0	0	51	0	0	0	
10P		0	0	0	29	0	0	0	
11P		0	0	0	21	0	0	0	
TOT		0	0	0	2560	20	0	0	

STATE OF CONNECTICUT
 DEPARTMENT OF TRANSPORTATION
 BUREAU OF POLICY AND PLANNING
 PLANNING INVENTORY AND DATA

TRAFFIC RECORDER DATA

TOWN OF BETHLEHEM

ROUTE 61

DIRECTION B

SOUTH OF ROUTE 132 CONNECTOR (1W SB)

DAY	SUN	MON	TUE	WED	THU	FRI	SAT
DATE	0	0	0	01/09/2008	01/10/2008	0	0
TYPE							
HOUR							

2008 ADT = 5100

ACF = NA

12A	0	0	0	0	14	0	0
01A	0	0	0	0	5	0	0
02A	0	0	0	0	3	0	0
03A	0	0	0	0	1	0	0
04A	0	0	0	9	0	0	0
05A	0	0	0	48	0	0	0
06A	0	0	0	172	0	0	0
07A	0	0	0	319	0	0	0
08A	0	0	0	389	0	0	0
09A	0	0	0	293	0	0	0
10A	0	0	0	333	0	0	0
11A	0	0	0	268	0	0	0
12P	0	0	0	343	0	0	0
01P	0	0	0	339	0	0	0
02P	0	0	0	371	0	0	0
03P	0	0	0	419	0	0	0
04P	0	0	0	440	0	0	0
05P	0	0	0	396	0	0	0
06P	0	0	0	252	0	0	0
07P	0	0	0	212	0	0	0
08P	0	0	0	146	0	0	0
09P	0	0	0	90	0	0	0
10P	0	0	0	50	0	0	0
11P	0	0	0	27	0	0	0
TOT	0	0	0	4916	23	0	0

STATE OF CONNECTICUT
DEPARTMENT OF TRANSPORTATION
BUREAU OF POLICY AND PLANNING
PLANNING INVENTORY AND DATA

TRAFFIC RECORDER DATA

TOWN OF BETHLEHEM		ROUTE 61						DIRECTION B
NORTH OF ROUTE 132		SUN	MON	TUE	WED	THU	FRI	SAT
DAY	DATE	0	0	0	01/09/2008	01/10/2008	0	0
TYPE	HOUR	2008 ADT = 3100		ACF = NA				

12A		0	0	0	0	7	0	0
01A		0	0	0	0	4	0	0
02A		0	0	0	0	2	0	0
03A		0	0	0	0	6	0	0
04A		0	0	0	6	0	0	0
05A		0	0	0	38	0	0	0
06A		0	0	0	127	0	0	0
07A		0	0	0	224	0	0	0
08A		0	0	0	233	0	0	0
09A		0	0	0	178	0	0	0
10A		0	0	0	176	0	0	0
11A		0	0	0	132	0	0	0
12P		0	0	0	184	0	0	0
01P		0	0	0	199	0	0	0
02P		0	0	0	230	0	0	0
03P		0	0	0	266	0	0	0
04P		0	0	0	290	0	0	0
05P		0	0	0	267	0	0	0
06P		0	0	0	140	0	0	0
07P		0	0	0	111	0	0	0
08P		0	0	0	81	0	0	0
09P		0	0	0	64	0	0	0
10P		0	0	0	31	0	0	0
11P		0	0	0	23	0	0	0
TOT		0	0	0	3000	19	0	0

STATE OF CONNECTICUT
DEPARTMENT OF TRANSPORTATION
BUREAU OF POLICY AND PLANNING
PLANNING INVENTORY AND DATA

TRAFFIC RECORDER DATA

TOWN OF BETHLEHEM		ROUTE 61						DIRECTION B
SOUTH OF TOWN LINE ROAD		SUN	MON	TUE	WED	THU	FRI	SAT
DAY	DATE	0	0	0	01/09/2008	01/10/2008	0	0
TYPE	HOUR	2008 ADT = 2900		ACF = NA				

12A		0	0	0	0	6	0	0
01A		0	0	0	0	4	0	0
02A		0	0	0	0	2	0	0
03A		0	0	0	0	3	0	0
04A		0	0	0	5	0	0	0
05A		0	0	0	42	0	0	0
06A		0	0	0	127	0	0	0
07A		0	0	0	235	0	0	0
08A		0	0	0	216	0	0	0
09A		0	0	0	166	0	0	0
10A		0	0	0	161	0	0	0
11A		0	0	0	142	0	0	0
12P		0	0	0	173	0	0	0
01P		0	0	0	179	0	0	0
02P		0	0	0	199	0	0	0
03P		0	0	0	245	0	0	0
04P		0	0	0	268	0	0	0
05P		0	0	0	244	0	0	0
06P		0	0	0	132	0	0	0
07P		0	0	0	93	0	0	0
08P		0	0	0	68	0	0	0
09P		0	0	0	68	0	0	0
10P		0	0	0	27	0	0	0
11P		0	0	0	24	0	0	0
TOT		0	0	0	2814	15	0	0

STATE OF CONNECTICUT
DEPARTMENT OF TRANSPORTATION
BUREAU OF POLICY AND PLANNING
PLANNING INVENTORY AND DATA

TRAFFIC RECORDER DATA

TOWN OF BETHLEHEM	ROUTE 132							DIRECTION B
SOUTH OF LAKES ROAD	SUN	MON	TUE	WED	THU	FRI	SAT	
DAY	0	0	01/08/2008	01/09/2008	0	0	0	
DATE	0	0	01/08/2008	01/09/2008	0	0	0	
TYPE								
HOUR								
	2008 ADT = 1200		ACF = NA					

12A	0	0	0	2	0	0	0	
01A	0	0	0	0	0	0	0	
02A	0	0	0	2	0	0	0	
03A	0	0	0	1	0	0	0	
04A	0	0	1	0	0	0	0	
05A	0	0	18	0	0	0	0	
06A	0	0	46	0	0	0	0	
07A	0	0	87	0	0	0	0	
08A	0	0	87	0	0	0	0	
09A	0	0	51	0	0	0	0	
10A	0	0	57	0	0	0	0	
11A	0	0	78	0	0	0	0	
12P	0	0	69	0	0	0	0	
01P	0	0	63	0	0	0	0	
02P	0	0	82	0	0	0	0	
03P	0	0	122	0	0	0	0	
04P	0	0	105	0	0	0	0	
05P	0	0	108	0	0	0	0	
06P	0	0	57	0	0	0	0	
07P	0	0	48	0	0	0	0	
08P	0	0	25	0	0	0	0	
09P	0	0	27	0	0	0	0	
10P	0	0	25	0	0	0	0	
11P	0	0	4	0	0	0	0	
TOT	0	0	1160	5	0	0	0	

STATE OF CONNECTICUT
 DEPARTMENT OF TRANSPORTATION
 BUREAU OF POLICY AND PLANNING
 PLANNING INVENTORY AND DATA

TRAFFIC RECORDER DATA

TOWN OF BETHLEHEM		ROUTE 132						DIRECTION B
SW OF WOOD CREEK ROAD		SUN	MON	TUE	WED	THU	FRI	SAT
DAY	DATE	0	0	0	01/09/2008	01/10/2008	0	0
TYPE	HOUR	2008 ADT = 1300			ACF = NA			

12A		0	0	0	0	8	0	0
01A		0	0	0	0	1	0	0
02A		0	0	0	0	0	0	0
03A		0	0	0	0	2	0	0
04A		0	0	0	4	0	0	0
05A		0	0	0	11	0	0	0
06A		0	0	0	44	0	0	0
07A		0	0	0	113	0	0	0
08A		0	0	0	162	0	0	0
09A		0	0	0	53	0	0	0
10A		0	0	0	73	0	0	0
11A		0	0	0	75	0	0	0
12P		0	0	0	72	0	0	0
01P		0	0	0	80	0	0	0
02P		0	0	0	95	0	0	0
03P		0	0	0	105	0	0	0
04P		0	0	0	110	0	0	0
05P		0	0	0	99	0	0	0
06P		0	0	0	64	0	0	0
07P		0	0	0	34	0	0	0
08P		0	0	0	21	0	0	0
09P		0	0	0	33	0	0	0
10P		0	0	0	18	0	0	0
11P		0	0	0	10	0	0	0
TOT		0	0	0	1276	11	0	0

STATE OF CONNECTICUT
DEPARTMENT OF TRANSPORTATION
BUREAU OF POLICY AND PLANNING
PLANNING INVENTORY AND DATA

TRAFFIC RECORDER DATA

TOWN OF BETHLEHEM		ROUTE 61						DIRECTION B
NORTH OF FLANDERS ROAD		SUN	MON	TUE	WED	THU	FRI	SAT
DAY	DATE	0	0	0	01/09/2008	01/10/2008	0	0
TYPE	HOUR	2008 ADT = 4800		ACF = NA				

12A		0	0	0	0	10	0	0
01A		0	0	0	0	5	0	0
02A		0	0	0	0	3	0	0
03A		0	0	0	6	0	0	0
04A		0	0	0	9	0	0	0
05A		0	0	0	46	0	0	0
06A		0	0	0	165	0	0	0
07A		0	0	0	307	0	0	0
08A		0	0	0	367	0	0	0
09A		0	0	0	277	0	0	0
10A		0	0	0	302	0	0	0
11A		0	0	0	260	0	0	0
12P		0	0	0	284	0	0	0
01P		0	0	0	328	0	0	0
02P		0	0	0	373	0	0	0
03P		0	0	0	377	0	0	0
04P		0	0	0	408	0	0	0
05P		0	0	0	373	0	0	0
06P		0	0	0	224	0	0	0
07P		0	0	0	201	0	0	0
08P		0	0	0	136	0	0	0
09P		0	0	0	88	0	0	0
10P		0	0	0	51	0	0	0
11P		0	0	0	31	0	0	0
TOT		0	0	0	4613	18	0	0

STATE OF CONNECTICUT
DEPARTMENT OF TRANSPORTATION
BUREAU OF POLICY AND PLANNING
PLANNING INVENTORY AND DATA

TRAFFIC RECORDER DATA

TOWN OF BETHLEHEM

ROUTE 132

DIRECTION B

SOUTH OF CARMEL HILL ROAD NORTH

DAY	SUN	MON	TUE	WED	THU	FRI	SAT
DATE	0	0	0	01/09/2008	01/10/2008	0	0
TYPE							
HOUR							

2008 ADT = 1200

ACF = NA

12A	0	0	0	0	3	0	0
01A	0	0	0	0	2	0	0
02A	0	0	0	0	0	0	0
03A	0	0	0	0	3	0	0
04A	0	0	0	5	0	0	0
05A	0	0	0	16	0	0	0
06A	0	0	0	65	0	0	0
07A	0	0	0	103	0	0	0
08A	0	0	0	118	0	0	0
09A	0	0	0	55	0	0	0
10A	0	0	0	39	0	0	0
11A	0	0	0	69	0	0	0
12P	0	0	0	60	0	0	0
01P	0	0	0	71	0	0	0
02P	0	0	0	98	0	0	0
03P	0	0	0	105	0	0	0
04P	0	0	0	81	0	0	0
05P	0	0	0	96	0	0	0
06P	0	0	0	58	0	0	0
07P	0	0	0	28	0	0	0
08P	0	0	0	28	0	0	0
09P	0	0	0	23	0	0	0
10P	0	0	0	15	0	0	0
11P	0	0	0	9	0	0	0
TOT	0	0	0	1142	8	0	0

STATE OF CONNECTICUT
DEPARTMENT OF TRANSPORTATION
BUREAU OF POLICY AND PLANNING
PLANNING INVENTORY AND DATA

TRAFFIC RECORDER DATA

TOWN OF BETHLEHEM

ROUTE 132

DIRECTION B

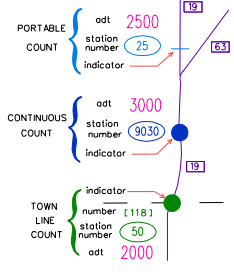
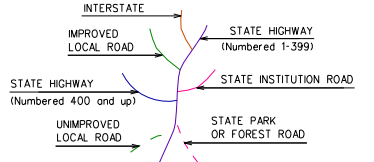
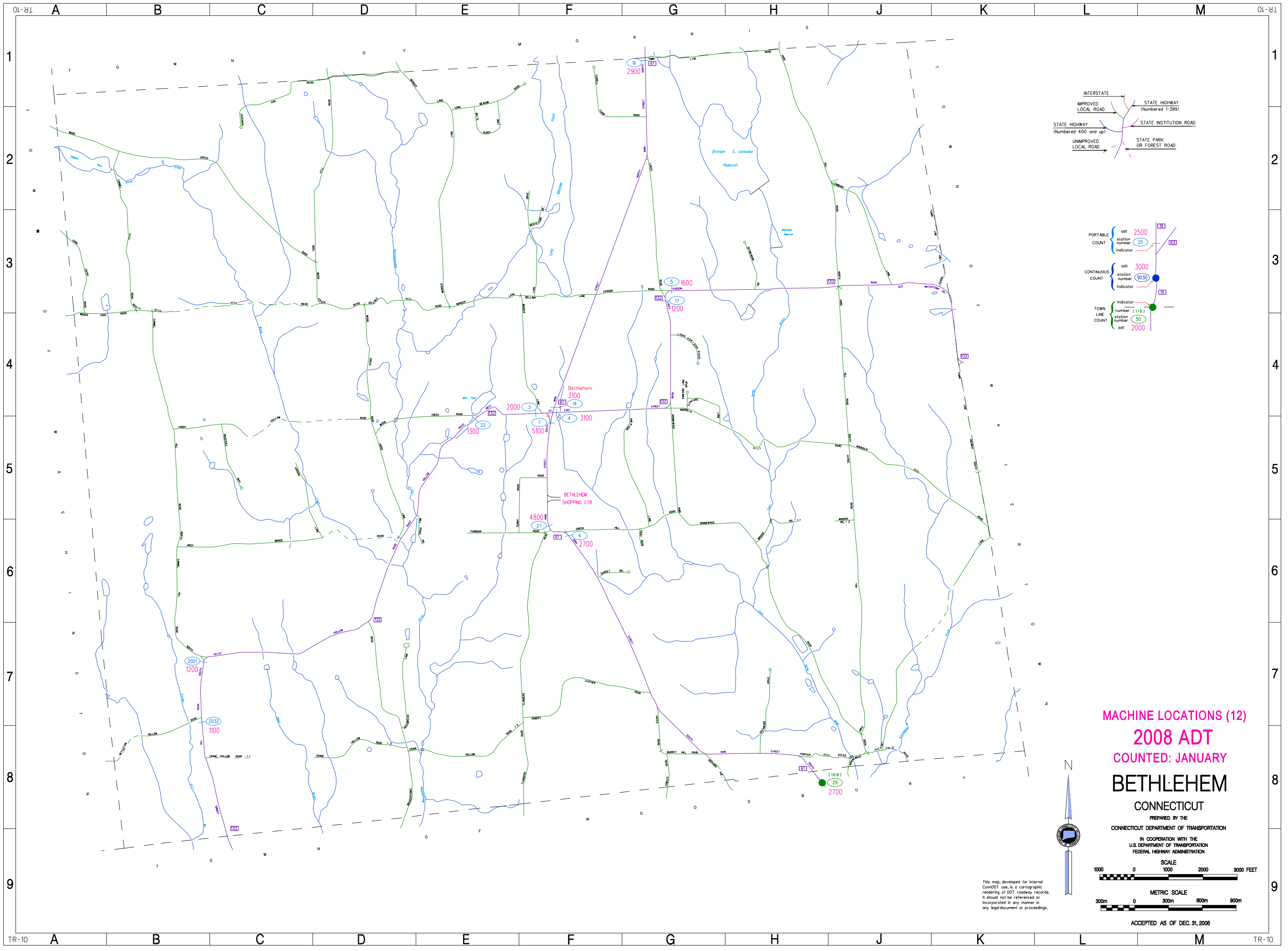
SOUTH OF NETTLETON HOLLOW ROAD

DAY	SUN	MON	TUE	WED	THU	FRI	SAT
DATE	0	0	0	01/09/2008	01/10/2008	0	0
TYPE							
HOUR							

2008 ADT = 1100

ACF = NA

12A	0	0	0	0	8	0	0
01A	0	0	0	0	3	0	0
02A	0	0	0	0	2	0	0
03A	0	0	0	0	0	0	0
04A	0	0	0	0	3	0	0
05A	0	0	0	0	8	0	0
06A	0	0	0	18	0	0	0
07A	0	0	0	64	0	0	0
08A	0	0	0	97	0	0	0
09A	0	0	0	114	0	0	0
10A	0	0	0	49	0	0	0
11A	0	0	0	30	0	0	0
12P	0	0	0	55	0	0	0
01P	0	0	0	47	0	0	0
02P	0	0	0	62	0	0	0
03P	0	0	0	84	0	0	0
04P	0	0	0	90	0	0	0
05P	0	0	0	80	0	0	0
06P	0	0	0	82	0	0	0
07P	0	0	0	58	0	0	0
08P	0	0	0	29	0	0	0
09P	0	0	0	28	0	0	0
10P	0	0	0	24	0	0	0
11P	0	0	0	15	0	0	0
TOT	0	0	0	1026	24	0	0

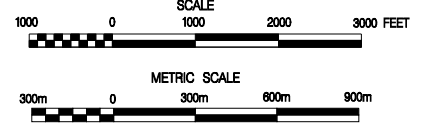


MACHINE LOCATIONS (12)
2008 ADT
COUNTED: JANUARY

BETHLEHEM
CONNECTICUT

PREPARED BY THE
CONNECTICUT DEPARTMENT OF TRANSPORTATION

IN COOPERATION WITH THE
U.S. DEPARTMENT OF TRANSPORTATION
FEDERAL HIGHWAY ADMINISTRATION



ACCEPTED AS OF DEC. 31, 2006

This map, developed for internal Connecticut use, is a cartographic rendering of DOT roadway records. It should not be referenced or incorporated in any manner in any legal document or proceedings.

STATE OF CONNECTICUT
DEPARTMENT OF TRANSPORTATION
BUREAU OF POLICY AND PLANNING
PLANNING INVENTORY AND DATA

TRAFFIC RECORDER DATA

TOWN OF WOODBURY

ROUTE 61

DIRECTION B

NW OF NONNEWAUG ROAD

DAY	SUN	MON	TUE	WED	THU	FRI	SAT
DATE	0	07/28/2014	07/29/2014	0	0	0	0
TYPE							
HOUR							

2014 ADT = 2300 ACF = NA

12A	0	0	6	0	0	0	0
01A	0	0	5	0	0	0	0
02A	0	0	9	0	0	0	0
03A	0	0	1	0	0	0	0
04A	0	0	17	0	0	0	0
05A	0	39	0	0	0	0	0
06A	0	103	0	0	0	0	0
07A	0	181	0	0	0	0	0
08A	0	185	0	0	0	0	0
09A	0	165	0	0	0	0	0
10A	0	139	0	0	0	0	0
11A	0	151	0	0	0	0	0
12P	0	148	0	0	0	0	0
01P	0	182	0	0	0	0	0
02P	0	151	0	0	0	0	0
03P	0	202	0	0	0	0	0
04P	0	218	0	0	0	0	0
05P	0	177	0	0	0	0	0
06P	0	171	0	0	0	0	0
07P	0	103	0	0	0	0	0
08P	0	99	0	0	0	0	0
09P	0	69	0	0	0	0	0
10P	0	42	0	0	0	0	0
11P	0	19	0	0	0	0	0
TOT	0	2544	38	0	0	0	0

STATE OF CONNECTICUT
DEPARTMENT OF TRANSPORTATION
BUREAU OF POLICY AND PLANNING
PLANNING INVENTORY AND DATA

TRAFFIC RECORDER DATA

TOWN OF WOODBURY

ROUTE 61

DIRECTION B

NW OF NONNEWAUG ROAD

DAY	SUN	MON	TUE	WED	THU	FRI	SAT
DATE	0	0	10/04/2011	10/05/2011	0	0	0
TYPE							
HOUR							

2011 ADT = 2700

ACF = 0.98

12A	0	0	0	5	0	0	0
01A	0	0	0	6	0	0	0
02A	0	0	0	4	0	0	0
03A	0	0	7	0	0	0	0
04A	0	0	10	0	0	0	0
05A	0	0	36	0	0	0	0
06A	0	0	140	0	0	0	0
07A	0	0	211	0	0	0	0
08A	0	0	217	0	0	0	0
09A	0	0	164	0	0	0	0
10A	0	0	161	0	0	0	0
11A	0	0	162	0	0	0	0
12P	0	0	174	0	0	0	0
01P	0	0	171	0	0	0	0
02P	0	0	183	0	0	0	0
03P	0	0	195	0	0	0	0
04P	0	0	239	0	0	0	0
05P	0	0	223	0	0	0	0
06P	0	0	207	0	0	0	0
07P	0	0	122	0	0	0	0
08P	0	0	82	0	0	0	0
09P	0	0	63	0	0	0	0
10P	0	0	37	0	0	0	0
11P	0	0	27	0	0	0	0
TOT	0	0	2831	15	0	0	0

STATE OF CONNECTICUT
DEPARTMENT OF TRANSPORTATION
BUREAU OF POLICY AND PLANNING
PLANNING INVENTORY AND DATA

TRAFFIC RECORDER DATA

TOWN OF WOODBURY		ROUTE 61						DIRECTION B
NW OF NONNEWAUG ROAD		SUN	MON	TUE	WED	THU	FRI	SAT
DAY	DATE	0	11/17/2008	11/18/2008	0	0	0	0
TYPE	HOUR	2008 ADT = 2700		ACF = NA				

12A		0	0	8	0	0	0	0
01A		0	0	4	0	0	0	0
02A		0	0	4	0	0	0	0
03A		0	0	9	0	0	0	0
04A		0	0	12	0	0	0	0
05A		0	0	45	0	0	0	0
06A		0	131	120	0	0	0	0
07A		0	254	294	0	0	0	0
08A		0	231	268	0	0	0	0
09A		0	157	181	0	0	0	0
10A		0	169	0	0	0	0	0
11A		0	145	0	0	0	0	0
12P		0	169	0	0	0	0	0
01P		0	176	0	0	0	0	0
02P		0	203	0	0	0	0	0
03P		0	194	0	0	0	0	0
04P		0	264	0	0	0	0	0
05P		0	230	0	0	0	0	0
06P		0	171	0	0	0	0	0
07P		0	97	0	0	0	0	0
08P		0	58	0	0	0	0	0
09P		0	53	0	0	0	0	0
10P		0	33	0	0	0	0	0
11P		0	16	0	0	0	0	0
TOT		0	2751	945	0	0	0	0