

PORTABLE COUNT

- adt 2500
- station number 25
- indicator 63

CONTINUOUS COUNT

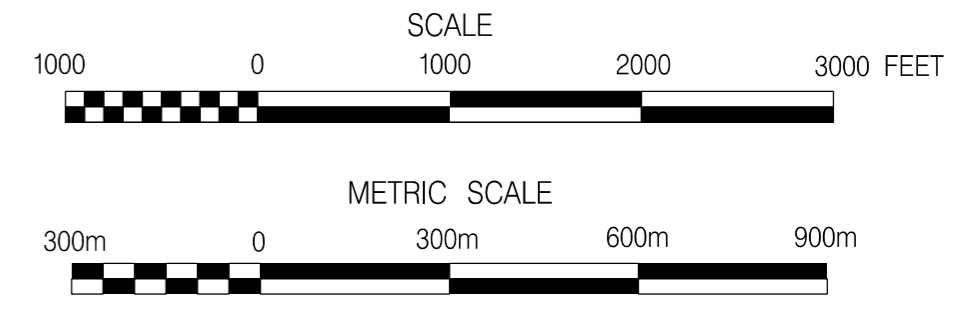
- adt 3000
- station number 9030
- indicator 19

TOWN LINE COUNT

- indicator 1181
- station number 50
- adt 2000

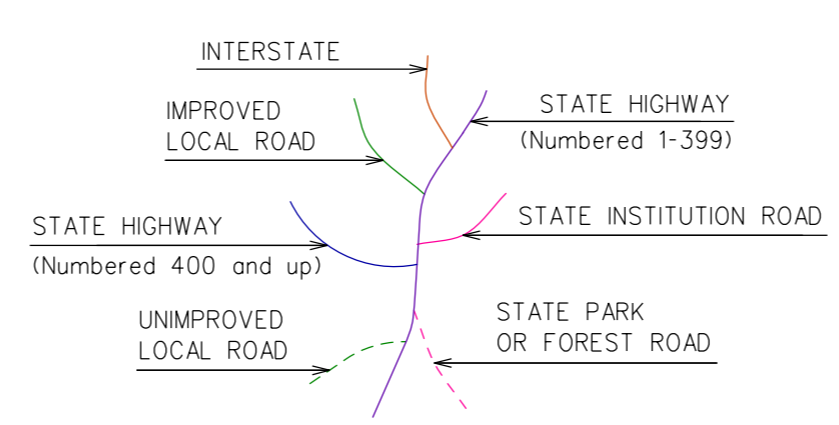
MACHINE LOCATIONS (33)
 2012 ADT
 COUNTED: APRIL
 BEACON FALLS
 CONNECTICUT

PREPARED BY THE
 CONNECTICUT DEPARTMENT OF TRANSPORTATION
 IN COOPERATION WITH THE
 U.S. DEPARTMENT OF TRANSPORTATION
 FEDERAL HIGHWAY ADMINISTRATION



* ACF 0.99 APPLIED TO ROUTE 42 FROM ROUTE 8 NB OFF RAMP (EXIT 23) IN BEACON FALLS TO ROUTE 63 IN BETHANY (BASED ON STATION 5009 BEACON FALLS 2012)

** ACF 0.98 APPLIED TO ROUTE 42 FROM ROUTE 67 IN OXFORD TO ROUTE 8 NB OFF RAMP (EXIT 23) IN BEACON FALLS (BASED ON STATION 5014 BEACON FALLS 2012)



This map, developed for internal ConnDOT use, is a cartographic rendering of DOT roadway records. It should not be referenced or incorporated in any manner in any legal document or proceedings.

ACCEPTED AS OF DEC. 31, 2010

STATE OF CONNECTICUT
DEPARTMENT OF TRANSPORTATION
BUREAU OF POLICY AND PLANNING
PLANNING INVENTORY AND DATA

TRAFFIC RECORDER DATA

TOWN OF BEACON FALLS	ROUTE							DIRECTION B
OLD PINES BRIDGE RD - NORTH OF ROUTE 42	SUN	MON	TUE	WED	THU	FRI	SAT	
DAY								
DATE	0	04/09/2012	04/10/2012	0	0	0	0	
TYPE								
HOUR								
	2012 ADT = 500		ACF = NA					

12A	0	0	2	0	0	0	0	
01A	0	0	0	0	0	0	0	
02A	0	0	1	0	0	0	0	
03A	0	1	0	0	0	0	0	
04A	0	0	0	0	0	0	0	
05A	0	4	0	0	0	0	0	
06A	0	10	0	0	0	0	0	
07A	0	39	0	0	0	0	0	
08A	0	24	0	0	0	0	0	
09A	0	28	0	0	0	0	0	
10A	0	38	0	0	0	0	0	
11A	0	24	0	0	0	0	0	
12P	0	32	0	0	0	0	0	
01P	0	39	0	0	0	0	0	
02P	0	43	0	0	0	0	0	
03P	0	51	0	0	0	0	0	
04P	0	59	0	0	0	0	0	
05P	0	77	0	0	0	0	0	
06P	0	31	0	0	0	0	0	
07P	0	18	0	0	0	0	0	
08P	0	11	0	0	0	0	0	
09P	0	2	0	0	0	0	0	
10P	0	3	0	0	0	0	0	
11P	0	1	0	0	0	0	0	
TOT	0	535	3	0	0	0	0	

STATE OF CONNECTICUT
 DEPARTMENT OF TRANSPORTATION
 BUREAU OF POLICY AND PLANNING
 PLANNING INVENTORY AND DATA

TRAFFIC RECORDER DATA

TOWN OF BEACON FALLS	ROUTE 42							DIRECTION B
SW OF ROUTE 8 SB ON RAMP	SUN	MON	TUE	WED	THU	FRI	SAT	
DAY	0	0	0	04/11/2012	04/12/2012	0	0	
DATE								
TYPE								
HOUR								
	2012 ADT = 8200		ACF = 0.98					

12A	0	0	0	0	31	0	0	
01A	0	0	0	0	21	0	0	
02A	0	0	0	0	7	0	0	
03A	0	0	0	0	13	0	0	
04A	0	0	0	29	0	0	0	
05A	0	0	0	113	0	0	0	
06A	0	0	0	457	0	0	0	
07A	0	0	0	773	0	0	0	
08A	0	0	0	536	0	0	0	
09A	0	0	0	419	0	0	0	
10A	0	0	0	444	0	0	0	
11A	0	0	0	520	0	0	0	
12P	0	0	0	520	0	0	0	
01P	0	0	0	584	0	0	0	
02P	0	0	0	641	0	0	0	
03P	0	0	0	744	0	0	0	
04P	0	0	0	689	0	0	0	
05P	0	0	0	819	0	0	0	
06P	0	0	0	555	0	0	0	
07P	0	0	0	393	0	0	0	
08P	0	0	0	285	0	0	0	
09P	0	0	0	200	0	0	0	
10P	0	0	0	76	0	0	0	
11P	0	0	0	51	0	0	0	
TOT	0	0	0	8848	72	0	0	

STATE OF CONNECTICUT
DEPARTMENT OF TRANSPORTATION
BUREAU OF POLICY AND PLANNING
PLANNING INVENTORY AND DATA

TRAFFIC RECORDER DATA

TOWN OF BEACON FALLS	ROUTE							DIRECTION B
OLD TURNPIKE - SOUTH OF ROUTE 42	SUN	MON	TUE	WED	THU	FRI	SAT	
DAY								
DATE	0	0	0	04/11/2012	04/12/2012	0	0	
TYPE								
HOUR								
	2012 ADT = 1800		ACF = NA					

12A	0	0	0	0	7	0	0	
01A	0	0	0	0	4	0	0	
02A	0	0	0	0	2	0	0	
03A	0	0	0	0	1	0	0	
04A	0	0	0	9	0	0	0	
05A	0	0	0	27	0	0	0	
06A	0	0	0	92	0	0	0	
07A	0	0	0	104	0	0	0	
08A	0	0	0	124	0	0	0	
09A	0	0	0	105	0	0	0	
10A	0	0	0	119	0	0	0	
11A	0	0	0	116	0	0	0	
12P	0	0	0	126	0	0	0	
01P	0	0	0	157	0	0	0	
02P	0	0	0	119	0	0	0	
03P	0	0	0	142	0	0	0	
04P	0	0	0	157	0	0	0	
05P	0	0	0	157	0	0	0	
06P	0	0	0	134	0	0	0	
07P	0	0	0	65	0	0	0	
08P	0	0	0	53	0	0	0	
09P	0	0	0	29	0	0	0	
10P	0	0	0	15	0	0	0	
11P	0	0	0	12	0	0	0	
TOT	0	0	0	1862	14	0	0	

STATE OF CONNECTICUT
DEPARTMENT OF TRANSPORTATION
BUREAU OF POLICY AND PLANNING
PLANNING INVENTORY AND DATA

TRAFFIC RECORDER DATA

TOWN OF BEACON FALLS	ROUTE 721							DIRECTION B
(SOUTH MAIN STREET) AT SEYMOUR TL	SUN	MON	TUE	WED	THU	FRI	SAT	
DAY	0	0	0	04/11/2012	04/12/2012	0	0	
DATE								
TYPE								
HOUR								
	2012 ADT = 1700		ACF = NA					

12A	0	0	0	0	8	0	0	
01A	0	0	0	0	5	0	0	
02A	0	0	0	0	2	0	0	
03A	0	0	0	0	2	0	0	
04A	0	0	0	10	0	0	0	
05A	0	0	0	32	0	0	0	
06A	0	0	0	103	0	0	0	
07A	0	0	0	93	0	0	0	
08A	0	0	0	120	0	0	0	
09A	0	0	0	86	0	0	0	
10A	0	0	0	130	0	0	0	
11A	0	0	0	105	0	0	0	
12P	0	0	0	111	0	0	0	
01P	0	0	0	136	0	0	0	
02P	0	0	0	117	0	0	0	
03P	0	0	0	125	0	0	0	
04P	0	0	0	158	0	0	0	
05P	0	0	0	157	0	0	0	
06P	0	0	0	134	0	0	0	
07P	0	0	0	67	0	0	0	
08P	0	0	0	36	0	0	0	
09P	0	0	0	20	0	0	0	
10P	0	0	0	14	0	0	0	
11P	0	0	0	14	0	0	0	
TOT	0	0	0	1768	17	0	0	

STATE OF CONNECTICUT
DEPARTMENT OF TRANSPORTATION
BUREAU OF POLICY AND PLANNING
PLANNING INVENTORY AND DATA

TRAFFIC RECORDER DATA

TOWN OF BEACON FALLS		ROUTE 42						DIRECTION N
NE OF ROUTE 8 NB OFF RAMP(EXIT 23)		SUN	MON	TUE	WED	THU	FRI	SAT
DAY	DATE	0	0	0	04/11/2012	04/12/2012	0	0
TYPE	HOUR	2012 ADT = 5300		ACF = 0.99		*****		
12A		0	0	0	0	33	0	0
01A		0	0	0	0	15	0	0
02A		0	0	0	0	5	0	0
03A		0	0	0	16	0	0	0
04A		0	0	0	18	0	0	0
05A		0	0	0	52	0	0	0
06A		0	0	0	164	0	0	0
07A		0	0	0	300	0	0	0
08A		0	0	0	268	0	0	0
09A		0	0	0	239	0	0	0
10A		0	0	0	236	0	0	0
11A		0	0	0	313	0	0	0
12P		0	0	0	332	0	0	0
01P		0	0	0	321	0	0	0
02P		0	0	0	472	0	0	0
03P		0	0	0	501	0	0	0
04P		0	0	0	571	0	0	0
05P		0	0	0	627	0	0	0
06P		0	0	0	429	0	0	0
07P		0	0	0	295	0	0	0
08P		0	0	0	209	0	0	0
09P		0	0	0	151	0	0	0
10P		0	0	0	67	0	0	0
11P		0	0	0	51	0	0	0
TOT		0	0	0	5632	53	0	0

STATE OF CONNECTICUT
 DEPARTMENT OF TRANSPORTATION
 BUREAU OF POLICY AND PLANNING
 PLANNING INVENTORY AND DATA

TRAFFIC RECORDER DATA

TOWN OF BEACON FALLS	ROUTE 42							DIRECTION S
NE OF ROUTE 8 NB OFF RAMP(EXIT 23)	SUN	MON	TUE	WED	THU	FRI	SAT	
DAY	0	0	0	04/11/2012	04/12/2012	0	0	
DATE								
TYPE								
HOUR								
	2012 ADT = 5000		ACF = 0.99					

12A	0	0	0	0	19	0	0	
01A	0	0	0	0	8	0	0	
02A	0	0	0	0	8	0	0	
03A	0	0	0	12	0	0	0	
04A	0	0	0	38	0	0	0	
05A	0	0	0	125	0	0	0	
06A	0	0	0	449	0	0	0	
07A	0	0	0	657	0	0	0	
08A	0	0	0	438	0	0	0	
09A	0	0	0	274	0	0	0	
10A	0	0	0	259	0	0	0	
11A	0	0	0	277	0	0	0	
12P	0	0	0	249	0	0	0	
01P	0	0	0	310	0	0	0	
02P	0	0	0	281	0	0	0	
03P	0	0	0	390	0	0	0	
04P	0	0	0	347	0	0	0	
05P	0	0	0	392	0	0	0	
06P	0	0	0	315	0	0	0	
07P	0	0	0	201	0	0	0	
08P	0	0	0	141	0	0	0	
09P	0	0	0	93	0	0	0	
10P	0	0	0	47	0	0	0	
11P	0	0	0	23	0	0	0	
TOT	0	0	0	5318	35	0	0	

STATE OF CONNECTICUT
DEPARTMENT OF TRANSPORTATION
BUREAU OF POLICY AND PLANNING
PLANNING INVENTORY AND DATA

TRAFFIC RECORDER DATA

TOWN OF BEACON FALLS	ROUTE							DIRECTION N
SOUTH MAIN ST #2 - NORTH OF ROUTE 42	SUN	MON	TUE	WED	THU	FRI	SAT	
DAY								
DATE	0	0	04/17/2012	04/18/2012	0	0	0	
TYPE								
HOUR								
	2012 ADT = 4300		ACF = NA					

12A	0	0	0	26	0	0	0	
01A	0	0	0	7	0	0	0	
02A	0	0	0	7	0	0	0	
03A	0	0	0	7	0	0	0	
04A	0	0	20	0	0	0	0	
05A	0	0	63	0	0	0	0	
06A	0	0	156	0	0	0	0	
07A	0	0	251	0	0	0	0	
08A	0	0	256	0	0	0	0	
09A	0	0	218	0	0	0	0	
10A	0	0	275	0	0	0	0	
11A	0	0	228	0	0	0	0	
12P	0	0	314	0	0	0	0	
01P	0	0	268	0	0	0	0	
02P	0	0	322	0	0	0	0	
03P	0	0	359	0	0	0	0	
04P	0	0	397	0	0	0	0	
05P	0	0	415	0	0	0	0	
06P	0	0	370	0	0	0	0	
07P	0	0	240	0	0	0	0	
08P	0	0	168	0	0	0	0	
09P	0	0	114	0	0	0	0	
10P	0	0	61	0	0	0	0	
11P	0	0	31	0	0	0	0	
TOT	0	0	4526	47	0	0	0	

STATE OF CONNECTICUT
 DEPARTMENT OF TRANSPORTATION
 BUREAU OF POLICY AND PLANNING
 PLANNING INVENTORY AND DATA

TRAFFIC RECORDER DATA

TOWN OF BEACON FALLS

ROUTE

DIRECTION S

SOUTH MAIN ST #2 - NORTH OF ROUTE 42

DAY	SUN	MON	TUE	WED	THU	FRI	SAT
DATE	0	0	04/17/2012	04/18/2012	0	0	0
TYPE							
HOUR							

2012 ADT = 4000 ACF = NA

12A	0	0	0	18	0	0	0
01A	0	0	0	9	0	0	0
02A	0	0	0	8	0	0	0
03A	0	0	0	6	0	0	0
04A	0	0	22	0	0	0	0
05A	0	0	84	0	0	0	0
06A	0	0	284	0	0	0	0
07A	0	0	302	0	0	0	0
08A	0	0	259	0	0	0	0
09A	0	0	225	0	0	0	0
10A	0	0	228	0	0	0	0
11A	0	0	250	0	0	0	0
12P	0	0	263	0	0	0	0
01P	0	0	252	0	0	0	0
02P	0	0	296	0	0	0	0
03P	0	0	279	0	0	0	0
04P	0	0	302	0	0	0	0
05P	0	0	322	0	0	0	0
06P	0	0	239	0	0	0	0
07P	0	0	231	0	0	0	0
08P	0	0	176	0	0	0	0
09P	0	0	93	0	0	0	0
10P	0	0	38	0	0	0	0
11P	0	0	30	0	0	0	0
TOT	0	0	4175	41	0	0	0

STATE OF CONNECTICUT
DEPARTMENT OF TRANSPORTATION
BUREAU OF POLICY AND PLANNING
PLANNING INVENTORY AND DATA

TRAFFIC RECORDER DATA

TOWN OF BEACON FALLS	ROUTE							DIRECTION B
AVENUE E - SOUTH OF AVENUE B	SUN	MON	TUE	WED	THU	FRI	SAT	
DAY	0	07/16/2012	07/17/2012	07/18/2012	0	0	0	
DATE								
TYPE								
HOUR								
	2012 ADT = 350		ACF = NA					

12A	0	0	0	2	0	0	0	
01A	0	0	1	3	0	0	0	
02A	0	0	0	2	0	0	0	
03A	0	1	1	0	0	0	0	
04A	0	1	6	0	0	0	0	
05A	0	14	16	0	0	0	0	
06A	0	19	20	0	0	0	0	
07A	0	23	21	0	0	0	0	
08A	0	27	27	0	0	0	0	
09A	0	19	28	0	0	0	0	
10A	0	19	18	0	0	0	0	
11A	0	22	17	0	0	0	0	
12P	0	21	16	0	0	0	0	
01P	0	13	23	0	0	0	0	
02P	0	15	21	0	0	0	0	
03P	0	23	19	0	0	0	0	
04P	0	30	37	0	0	0	0	
05P	0	28	24	0	0	0	0	
06P	0	23	26	0	0	0	0	
07P	0	15	22	0	0	0	0	
08P	0	21	16	0	0	0	0	
09P	0	9	11	0	0	0	0	
10P	0	9	5	0	0	0	0	
11P	0	4	7	0	0	0	0	
TOT	0	356	382	7	0	0	0	

STATE OF CONNECTICUT
DEPARTMENT OF TRANSPORTATION
BUREAU OF POLICY AND PLANNING
PLANNING INVENTORY AND DATA

TRAFFIC RECORDER DATA

TOWN OF BEACON FALLS		ROUTE 42						DIRECTION N
NE OF MARILYN AVENUE		SUN	MON	TUE	WED	THU	FRI	SAT
DAY	DATE	0	0	0	04/11/2012	04/12/2012	0	0
TYPE	HOUR	2012 ADT = 3000		ACF = 0.98		*****		
12A		0	0	0	0	10	0	0
01A		0	0	0	0	3	0	0
02A		0	0	0	0	2	0	0
03A		0	0	0	0	7	0	0
04A		0	0	0	10	0	0	0
05A		0	0	0	34	0	0	0
06A		0	0	0	113	0	0	0
07A		0	0	0	230	0	0	0
08A		0	0	0	164	0	0	0
09A		0	0	0	136	0	0	0
10A		0	0	0	145	0	0	0
11A		0	0	0	189	0	0	0
12P		0	0	0	210	0	0	0
01P		0	0	0	207	0	0	0
02P		0	0	0	307	0	0	0
03P		0	0	0	298	0	0	0
04P		0	0	0	293	0	0	0
05P		0	0	0	336	0	0	0
06P		0	0	0	226	0	0	0
07P		0	0	0	138	0	0	0
08P		0	0	0	114	0	0	0
09P		0	0	0	87	0	0	0
10P		0	0	0	25	0	0	0
11P		0	0	0	17	0	0	0
TOT		0	0	0	3279	22	0	0

STATE OF CONNECTICUT
DEPARTMENT OF TRANSPORTATION
BUREAU OF POLICY AND PLANNING
PLANNING INVENTORY AND DATA

TRAFFIC RECORDER DATA

TOWN OF BEACON FALLS		ROUTE 42						DIRECTION S
NE OF MARILYN AVENUE		SUN	MON	TUE	WED	THU	FRI	SAT
DAY	DATE	0	0	0	04/11/2012	04/12/2012	0	0
TYPE	HOUR	2012 ADT = 6100		ACF = 0.98		*****		
12A		0	0	0	0	27	0	0
01A		0	0	0	0	17	0	0
02A		0	0	0	0	7	0	0
03A		0	0	0	0	18	0	0
04A		0	0	0	37	0	0	0
05A		0	0	0	126	0	0	0
06A		0	0	0	458	0	0	0
07A		0	0	0	726	0	0	0
08A		0	0	0	500	0	0	0
09A		0	0	0	349	0	0	0
10A		0	0	0	323	0	0	0
11A		0	0	0	364	0	0	0
12P		0	0	0	331	0	0	0
01P		0	0	0	377	0	0	0
02P		0	0	0	375	0	0	0
03P		0	0	0	500	0	0	0
04P		0	0	0	463	0	0	0
05P		0	0	0	506	0	0	0
06P		0	0	0	399	0	0	0
07P		0	0	0	278	0	0	0
08P		0	0	0	200	0	0	0
09P		0	0	0	118	0	0	0
10P		0	0	0	61	0	0	0
11P		0	0	0	40	0	0	0
TOT		0	0	0	6531	69	0	0

STATE OF CONNECTICUT
DEPARTMENT OF TRANSPORTATION
BUREAU OF POLICY AND PLANNING
PLANNING INVENTORY AND DATA

TRAFFIC RECORDER DATA

TOWN OF BEACON FALLS	ROUTE							DIRECTION B
JANE STREET - EAST OF RIMMON HILL ROAD	SUN	MON	TUE	WED	THU	FRI	SAT	
DAY								
DATE	0	04/09/2012	04/10/2012	0	0	0	0	
TYPE								
HOUR								
	2012 ADT = 450		ACF = NA					

12A	0	0	4	0	0	0	0	
01A	0	0	3	0	0	0	0	
02A	0	0	1	0	0	0	0	
03A	0	0	4	0	0	0	0	
04A	0	3	0	0	0	0	0	
05A	0	6	0	0	0	0	0	
06A	0	21	0	0	0	0	0	
07A	0	38	0	0	0	0	0	
08A	0	40	0	0	0	0	0	
09A	0	14	0	0	0	0	0	
10A	0	18	0	0	0	0	0	
11A	0	44	0	0	0	0	0	
12P	0	27	0	0	0	0	0	
01P	0	23	0	0	0	0	0	
02P	0	25	0	0	0	0	0	
03P	0	41	0	0	0	0	0	
04P	0	33	0	0	0	0	0	
05P	0	39	0	0	0	0	0	
06P	0	33	0	0	0	0	0	
07P	0	29	0	0	0	0	0	
08P	0	21	0	0	0	0	0	
09P	0	9	0	0	0	0	0	
10P	0	10	0	0	0	0	0	
11P	0	4	0	0	0	0	0	
TOT	0	478	12	0	0	0	0	

STATE OF CONNECTICUT
DEPARTMENT OF TRANSPORTATION
BUREAU OF POLICY AND PLANNING
PLANNING INVENTORY AND DATA

TRAFFIC RECORDER DATA

TOWN OF BEACON FALLS	ROUTE							DIRECTION B
SHASTA TERRACE - EAST OF OLD TURNPIKE	SUN	MON	TUE	WED	THU	FRI	SAT	
DAY								
DATE	0	0	0	04/11/2012	04/12/2012	0	0	
TYPE								
HOUR								
	2012 ADT = 70		ACF = NA					

12A	0	0	0	0	0	0	0	
01A	0	0	0	0	0	0	0	
02A	0	0	0	0	0	0	0	
03A	0	0	0	0	4	0	0	
04A	0	0	0	0	0	0	0	
05A	0	0	0	2	0	0	0	
06A	0	0	0	3	0	0	0	
07A	0	0	0	7	0	0	0	
08A	0	0	0	1	0	0	0	
09A	0	0	0	11	0	0	0	
10A	0	0	0	7	0	0	0	
11A	0	0	0	2	0	0	0	
12P	0	0	0	0	0	0	0	
01P	0	0	0	3	0	0	0	
02P	0	0	0	9	0	0	0	
03P	0	0	0	2	0	0	0	
04P	0	0	0	4	0	0	0	
05P	0	0	0	9	0	0	0	
06P	0	0	0	5	0	0	0	
07P	0	0	0	4	0	0	0	
08P	0	0	0	4	0	0	0	
09P	0	0	0	0	0	0	0	
10P	0	0	0	1	0	0	0	
11P	0	0	0	1	0	0	0	
TOT	0	0	0	75	4	0	0	

STATE OF CONNECTICUT
DEPARTMENT OF TRANSPORTATION
BUREAU OF POLICY AND PLANNING
PLANNING INVENTORY AND DATA

TRAFFIC RECORDER DATA

TOWN OF BEACON FALLS	ROUTE							DIRECTION B
DEPOT STREET - WEST OF SOUTH MAIN STREET	SUN	MON	TUE	WED	THU	FRI	SAT	
DAY								
DATE	0	0	0	04/18/2012	04/19/2012	0	0	
TYPE								
HOUR								
	2012 ADT = 1600		ACF = NA					

12A	0	0	0	0	17	0	0	
01A	0	0	0	0	4	0	0	
02A	0	0	0	3	0	0	0	
03A	0	0	0	0	0	0	0	
04A	0	0	0	3	0	0	0	
05A	0	0	0	27	0	0	0	
06A	0	0	0	89	0	0	0	
07A	0	0	0	78	0	0	0	
08A	0	0	0	93	0	0	0	
09A	0	0	0	83	0	0	0	
10A	0	0	0	95	0	0	0	
11A	0	0	0	116	0	0	0	
12P	0	0	0	104	0	0	0	
01P	0	0	0	114	0	0	0	
02P	0	0	0	150	0	0	0	
03P	0	0	0	154	0	0	0	
04P	0	0	0	116	0	0	0	
05P	0	0	0	159	0	0	0	
06P	0	0	0	98	0	0	0	
07P	0	0	0	93	0	0	0	
08P	0	0	0	42	0	0	0	
09P	0	0	0	27	0	0	0	
10P	0	0	0	13	0	0	0	
11P	0	0	0	14	0	0	0	
TOT	0	0	0	1671	21	0	0	

STATE OF CONNECTICUT
DEPARTMENT OF TRANSPORTATION
BUREAU OF POLICY AND PLANNING
PLANNING INVENTORY AND DATA

TRAFFIC RECORDER DATA

TOWN OF BEACON FALLS	ROUTE							DIRECTION B
RIMMON HILL ROAD - AT SEYMOUR TOWN LINE	SUN	MON	TUE	WED	THU	FRI	SAT	
DAY								
DATE	0	04/09/2012	04/10/2012	0	0	0	0	
TYPE								
HOUR								
	2012 ADT = 1300		ACF = NA					

12A	0	0	7	0	0	0	0	
01A	0	0	1	0	0	0	0	
02A	0	0	2	0	0	0	0	
03A	0	0	5	0	0	0	0	
04A	0	2	0	0	0	0	0	
05A	0	11	0	0	0	0	0	
06A	0	43	0	0	0	0	0	
07A	0	66	0	0	0	0	0	
08A	0	57	0	0	0	0	0	
09A	0	63	0	0	0	0	0	
10A	0	81	0	0	0	0	0	
11A	0	78	0	0	0	0	0	
12P	0	78	0	0	0	0	0	
01P	0	76	0	0	0	0	0	
02P	0	103	0	0	0	0	0	
03P	0	123	0	0	0	0	0	
04P	0	127	0	0	0	0	0	
05P	0	138	0	0	0	0	0	
06P	0	101	0	0	0	0	0	
07P	0	77	0	0	0	0	0	
08P	0	52	0	0	0	0	0	
09P	0	24	0	0	0	0	0	
10P	0	13	0	0	0	0	0	
11P	0	10	0	0	0	0	0	
TOT	0	1323	15	0	0	0	0	

STATE OF CONNECTICUT
DEPARTMENT OF TRANSPORTATION
BUREAU OF POLICY AND PLANNING
PLANNING INVENTORY AND DATA

TRAFFIC RECORDER DATA

TOWN OF BEACON FALLS	ROUTE							DIRECTION B
LOPUS ROAD - EAST OF LOPUS ROAD EXT	SUN	MON	TUE	WED	THU	FRI	SAT	
DAY								
DATE	0	0	0	04/18/2012	04/19/2012	0	0	
TYPE								
HOUR								
	2012 ADT = 600		ACF = NA					

12A	0	0	0	0	5	0	0	
01A	0	0	0	0	0	0	0	
02A	0	0	0	0	3	0	0	
03A	0	0	0	0	0	0	0	
04A	0	0	0	1	0	0	0	
05A	0	0	0	6	0	0	0	
06A	0	0	0	15	0	0	0	
07A	0	0	0	20	0	0	0	
08A	0	0	0	19	0	0	0	
09A	0	0	0	21	0	0	0	
10A	0	0	0	26	0	0	0	
11A	0	0	0	21	0	0	0	
12P	0	0	0	40	0	0	0	
01P	0	0	0	29	0	0	0	
02P	0	0	0	53	0	0	0	
03P	0	0	0	49	0	0	0	
04P	0	0	0	51	0	0	0	
05P	0	0	0	104	0	0	0	
06P	0	0	0	48	0	0	0	
07P	0	0	0	62	0	0	0	
08P	0	0	0	21	0	0	0	
09P	0	0	0	14	0	0	0	
10P	0	0	0	2	0	0	0	
11P	0	0	0	4	0	0	0	
TOT	0	0	0	606	8	0	0	

STATE OF CONNECTICUT
DEPARTMENT OF TRANSPORTATION
BUREAU OF POLICY AND PLANNING
PLANNING INVENTORY AND DATA

TRAFFIC RECORDER DATA

TOWN OF BEACON FALLS	ROUTE							DIRECTION B
COLD SPRING ROAD - NW OF LOPUS RD	SUN	MON	TUE	WED	THU	FRI	SAT	
DAY	0	0	0	04/18/2012	04/19/2012	0	0	
DATE								
TYPE								
HOUR								
	2012 ADT = 100		ACF = NA					

12A	0	0	0	0	1	0	0	
01A	0	0	0	0	1	0	0	
02A	0	0	0	0	0	0	0	
03A	0	0	0	0	0	0	0	
04A	0	0	0	0	0	0	0	
05A	0	0	0	0	0	0	0	
06A	0	0	0	2	0	0	0	
07A	0	0	0	1	0	0	0	
08A	0	0	0	3	0	0	0	
09A	0	0	0	8	0	0	0	
10A	0	0	0	6	0	0	0	
11A	0	0	0	3	0	0	0	
12P	0	0	0	8	0	0	0	
01P	0	0	0	6	0	0	0	
02P	0	0	0	12	0	0	0	
03P	0	0	0	10	0	0	0	
04P	0	0	0	15	0	0	0	
05P	0	0	0	11	0	0	0	
06P	0	0	0	13	0	0	0	
07P	0	0	0	10	0	0	0	
08P	0	0	0	1	0	0	0	
09P	0	0	0	2	0	0	0	
10P	0	0	0	0	0	0	0	
11P	0	0	0	0	0	0	0	
TOT	0	0	0	111	2	0	0	

STATE OF CONNECTICUT
 DEPARTMENT OF TRANSPORTATION
 BUREAU OF POLICY AND PLANNING
 PLANNING INVENTORY AND DATA

TRAFFIC RECORDER DATA

TOWN OF BEACON FALLS	ROUTE							DIRECTION B
LOPUS ROAD EXT - NORTH OF LOPUS ROAD	SUN	MON	TUE	WED	THU	FRI	SAT	
DAY								
DATE	0	0	0	04/18/2012	04/19/2012	0	0	
TYPE								
HOUR								
	2012 ADT = 90		ACF = NA					

12A	0	0	0	0	0	0	0	
01A	0	0	0	0	2	0	0	
02A	0	0	0	0	3	0	0	
03A	0	0	0	0	0	0	0	
04A	0	0	0	0	0	0	0	
05A	0	0	0	0	0	0	0	
06A	0	0	0	2	0	0	0	
07A	0	0	0	0	0	0	0	
08A	0	0	0	2	0	0	0	
09A	0	0	0	2	0	0	0	
10A	0	0	0	2	0	0	0	
11A	0	0	0	2	0	0	0	
12P	0	0	0	8	0	0	0	
01P	0	0	0	6	0	0	0	
02P	0	0	0	8	0	0	0	
03P	0	0	0	13	0	0	0	
04P	0	0	0	12	0	0	0	
05P	0	0	0	14	0	0	0	
06P	0	0	0	6	0	0	0	
07P	0	0	0	7	0	0	0	
08P	0	0	0	0	0	0	0	
09P	0	0	0	0	0	0	0	
10P	0	0	0	2	0	0	0	
11P	0	0	0	0	0	0	0	
TOT	0	0	0	86	5	0	0	

STATE OF CONNECTICUT
 DEPARTMENT OF TRANSPORTATION
 BUREAU OF POLICY AND PLANNING
 PLANNING INVENTORY AND DATA

TRAFFIC RECORDER DATA

TOWN OF BEACON FALLS	ROUTE							DIRECTION B
SKOKORAT ROAD - SOUTH OF NYUMPH PLACE	SUN	MON	TUE	WED	THU	FRI	SAT	
DAY								
DATE	0	04/16/2012	04/17/2012	0	0	0	0	
TYPE								
HOUR								
	2012 ADT = 1100		ACF = NA					

12A	0	0	7	0	0	0	0	
01A	0	0	2	0	0	0	0	
02A	0	0	0	0	0	0	0	
03A	0	2	0	0	0	0	0	
04A	0	4	0	0	0	0	0	
05A	0	14	0	0	0	0	0	
06A	0	42	0	0	0	0	0	
07A	0	66	0	0	0	0	0	
08A	0	91	0	0	0	0	0	
09A	0	60	0	0	0	0	0	
10A	0	50	0	0	0	0	0	
11A	0	53	0	0	0	0	0	
12P	0	60	0	0	0	0	0	
01P	0	55	0	0	0	0	0	
02P	0	75	0	0	0	0	0	
03P	0	75	0	0	0	0	0	
04P	0	95	0	0	0	0	0	
05P	0	104	0	0	0	0	0	
06P	0	92	0	0	0	0	0	
07P	0	76	0	0	0	0	0	
08P	0	39	0	0	0	0	0	
09P	0	27	0	0	0	0	0	
10P	0	15	0	0	0	0	0	
11P	0	8	0	0	0	0	0	
TOT	0	1103	9	0	0	0	0	

STATE OF CONNECTICUT
DEPARTMENT OF TRANSPORTATION
BUREAU OF POLICY AND PLANNING
PLANNING INVENTORY AND DATA

TRAFFIC RECORDER DATA

TOWN OF BEACON FALLS	ROUTE							DIRECTION B
COLD SPRING ROAD - NW OF LOPUS ROAD EXT	SUN	MON	TUE	WED	THU	FRI	SAT	
DAY								
DATE	0	0	0	04/18/2012	04/19/2012	0	0	
TYPE								
HOUR								
	2012 ADT = 80		ACF = NA					

12A	0	0	0	0	1	0	0	
01A	0	0	0	0	1	0	0	
02A	0	0	0	1	0	0	0	
03A	0	0	0	0	0	0	0	
04A	0	0	0	0	0	0	0	
05A	0	0	0	0	0	0	0	
06A	0	0	0	1	0	0	0	
07A	0	0	0	1	0	0	0	
08A	0	0	0	2	0	0	0	
09A	0	0	0	3	0	0	0	
10A	0	0	0	4	0	0	0	
11A	0	0	0	2	0	0	0	
12P	0	0	0	9	0	0	0	
01P	0	0	0	5	0	0	0	
02P	0	0	0	10	0	0	0	
03P	0	0	0	12	0	0	0	
04P	0	0	0	11	0	0	0	
05P	0	0	0	5	0	0	0	
06P	0	0	0	9	0	0	0	
07P	0	0	0	7	0	0	0	
08P	0	0	0	0	0	0	0	
09P	0	0	0	1	0	0	0	
10P	0	0	0	1	0	0	0	
11P	0	0	0	0	0	0	0	
TOT	0	0	0	84	2	0	0	

STATE OF CONNECTICUT
 DEPARTMENT OF TRANSPORTATION
 BUREAU OF POLICY AND PLANNING
 PLANNING INVENTORY AND DATA

TRAFFIC RECORDER DATA

TOWN OF BEACON FALLS	ROUTE							DIRECTION B
BACK RIMMON ROAD - NW OF RIMMON HILL ROAD	SUN	MON	TUE	WED	THU	FRI	SAT	
DAY								
DATE	0	04/09/2012	04/10/2012	0	0	0	0	
TYPE								
HOUR								
	2012 ADT = 250		ACF = NA					

12A	0	0	0	0	0	0	0	
01A	0	0	2	0	0	0	0	
02A	0	0	0	0	0	0	0	
03A	0	0	2	0	0	0	0	
04A	0	0	0	0	0	0	0	
05A	0	1	0	0	0	0	0	
06A	0	11	0	0	0	0	0	
07A	0	37	0	0	0	0	0	
08A	0	15	0	0	0	0	0	
09A	0	6	0	0	0	0	0	
10A	0	12	0	0	0	0	0	
11A	0	9	0	0	0	0	0	
12P	0	15	0	0	0	0	0	
01P	0	16	0	0	0	0	0	
02P	0	27	0	0	0	0	0	
03P	0	31	0	0	0	0	0	
04P	0	30	0	0	0	0	0	
05P	0	42	0	0	0	0	0	
06P	0	15	0	0	0	0	0	
07P	0	9	0	0	0	0	0	
08P	0	2	0	0	0	0	0	
09P	0	6	0	0	0	0	0	
10P	0	2	0	0	0	0	0	
11P	0	1	0	0	0	0	0	
TOT	0	287	4	0	0	0	0	

STATE OF CONNECTICUT
DEPARTMENT OF TRANSPORTATION
BUREAU OF POLICY AND PLANNING
PLANNING INVENTORY AND DATA

TRAFFIC RECORDER DATA

TOWN OF BEACON FALLS	ROUTE							DIRECTION B
AVENUE E - NW OF AVENUE D	SUN	MON	TUE	WED	THU	FRI	SAT	
DAY	0	0	0	04/18/2012	04/19/2012	0	0	
DATE								
TYPE								
HOUR								
	2012 ADT = 90		ACF = NA					

12A	0	0	0	0	1	0	0	
01A	0	0	0	0	1	0	0	
02A	0	0	0	0	6	0	0	
03A	0	0	0	0	0	0	0	
04A	0	0	0	0	0	0	0	
05A	0	0	0	2	0	0	0	
06A	0	0	0	3	0	0	0	
07A	0	0	0	2	0	0	0	
08A	0	0	0	4	0	0	0	
09A	0	0	0	3	0	0	0	
10A	0	0	0	5	0	0	0	
11A	0	0	0	19	0	0	0	
12P	0	0	0	5	0	0	0	
01P	0	0	0	7	0	0	0	
02P	0	0	0	2	0	0	0	
03P	0	0	0	13	0	0	0	
04P	0	0	0	3	0	0	0	
05P	0	0	0	3	0	0	0	
06P	0	0	0	2	0	0	0	
07P	0	0	0	3	0	0	0	
08P	0	0	0	6	0	0	0	
09P	0	0	0	1	0	0	0	
10P	0	0	0	0	0	0	0	
11P	0	0	0	0	0	0	0	
TOT	0	0	0	83	8	0	0	

STATE OF CONNECTICUT
DEPARTMENT OF TRANSPORTATION
BUREAU OF POLICY AND PLANNING
PLANNING INVENTORY AND DATA

TRAFFIC RECORDER DATA

TOWN OF BEACON FALLS	ROUTE						DIRECTION N
NORTH MAIN STREET - NW OF BURTON ROAD	SUN	MON	TUE	WED	THU	FRI	SAT
DAY							
DATE	0	0	04/10/2012	04/11/2012	04/12/2012	0	0
TYPE							
HOUR							
	2012 ADT = 4800		ACF = NA				

12A	0	0	0	19	21	0	0
01A	0	0	0	5	3	0	0
02A	0	0	0	4	7	0	0
03A	0	0	5	12	0	0	0
04A	0	0	15	17	0	0	0
05A	0	0	84	92	0	0	0
06A	0	0	211	237	0	0	0
07A	0	0	313	391	0	0	0
08A	0	0	301	303	0	0	0
09A	0	0	242	268	0	0	0
10A	0	0	247	230	0	0	0
11A	0	0	277	332	0	0	0
12P	0	0	318	343	0	0	0
01P	0	0	295	352	0	0	0
02P	0	0	362	410	0	0	0
03P	0	0	400	480	0	0	0
04P	0	0	384	465	0	0	0
05P	0	0	457	469	0	0	0
06P	0	0	336	339	0	0	0
07P	0	0	302	248	0	0	0
08P	0	0	167	166	0	0	0
09P	0	0	69	137	0	0	0
10P	0	0	52	24	0	0	0
11P	0	0	22	35	0	0	0
TOT	0	0	4859	5378	31	0	0

STATE OF CONNECTICUT
DEPARTMENT OF TRANSPORTATION
BUREAU OF POLICY AND PLANNING
PLANNING INVENTORY AND DATA

TRAFFIC RECORDER DATA

TOWN OF BEACON FALLS	ROUTE						DIRECTION S
NORTH MAIN STREET - NW OF BURTON ROAD	SUN	MON	TUE	WED	THU	FRI	SAT
DAY	0	0	04/10/2012	04/11/2012	04/12/2012	0	0
DATE							
TYPE							
HOUR							
	2012 ADT = 4500		ACF = NA				

12A	0	0	0	16	55	0	0
01A	0	0	0	11	21	0	0
02A	0	0	0	3	23	0	0
03A	0	0	7	6	0	0	0
04A	0	0	12	9	0	0	0
05A	0	0	68	59	0	0	0
06A	0	0	288	284	0	0	0
07A	0	0	341	369	0	0	0
08A	0	0	291	296	0	0	0
09A	0	0	232	217	0	0	0
10A	0	0	208	220	0	0	0
11A	0	0	240	259	0	0	0
12P	0	0	265	257	0	0	0
01P	0	0	266	302	0	0	0
02P	0	0	297	281	0	0	0
03P	0	0	373	369	0	0	0
04P	0	0	383	372	0	0	0
05P	0	0	364	391	0	0	0
06P	0	0	286	336	0	0	0
07P	0	0	253	232	0	0	0
08P	0	0	241	215	0	0	0
09P	0	0	94	159	0	0	0
10P	0	0	63	125	0	0	0
11P	0	0	41	69	0	0	0
TOT	0	0	4613	4857	99	0	0

STATE OF CONNECTICUT
DEPARTMENT OF TRANSPORTATION
BUREAU OF POLICY AND PLANNING
PLANNING INVENTORY AND DATA

TRAFFIC RECORDER DATA

TOWN OF BEACON FALLS	ROUTE 42							DIRECTION E
EAST OF FELDSPAR AVENUE	SUN	MON	TUE	WED	THU	FRI	SAT	
DAY	0	04/16/2012	04/17/2012	04/18/2012	0	0	0	
DATE								
TYPE								
HOUR								
	2012 ADT = 2000		ACF = 0.99					

12A	0	0	17	20	0	0	0	
01A	0	0	11	11	0	0	0	
02A	0	0	0	7	0	0	0	
03A	0	1	5	0	0	0	0	
04A	0	2	3	0	0	0	0	
05A	0	10	12	0	0	0	0	
06A	0	46	56	0	0	0	0	
07A	0	76	78	0	0	0	0	
08A	0	84	76	0	0	0	0	
09A	0	84	98	0	0	0	0	
10A	0	114	79	0	0	0	0	
11A	0	106	109	0	0	0	0	
12P	0	126	83	0	0	0	0	
01P	0	106	99	0	0	0	0	
02P	0	127	139	0	0	0	0	
03P	0	179	175	0	0	0	0	
04P	0	237	253	0	0	0	0	
05P	0	267	298	0	0	0	0	
06P	0	172	202	0	0	0	0	
07P	0	137	171	0	0	0	0	
08P	0	119	108	0	0	0	0	
09P	0	62	78	0	0	0	0	
10P	0	34	44	0	0	0	0	
11P	0	19	29	0	0	0	0	
TOT	0	2108	2223	38	0	0	0	

STATE OF CONNECTICUT
DEPARTMENT OF TRANSPORTATION
BUREAU OF POLICY AND PLANNING
PLANNING INVENTORY AND DATA

TRAFFIC RECORDER DATA

TOWN OF BEACON FALLS	ROUTE 42							DIRECTION W
EAST OF FELDSPAR AVENUE	SUN	MON	TUE	WED	THU	FRI	SAT	
DAY	0	04/16/2012	04/17/2012	04/18/2012	0	0	0	
DATE								
TYPE								
HOUR								
	2012 ADT = 2000		ACF = 0.99					

12A	0	0	10	4	0	0	0	
01A	0	0	5	4	0	0	0	
02A	0	0	3	1	0	0	0	
03A	0	5	0	0	0	0	0	
04A	0	15	20	0	0	0	0	
05A	0	48	48	0	0	0	0	
06A	0	126	146	0	0	0	0	
07A	0	214	208	0	0	0	0	
08A	0	196	177	0	0	0	0	
09A	0	115	126	0	0	0	0	
10A	0	113	108	0	0	0	0	
11A	0	90	121	0	0	0	0	
12P	0	117	108	0	0	0	0	
01P	0	108	111	0	0	0	0	
02P	0	120	133	0	0	0	0	
03P	0	132	131	0	0	0	0	
04P	0	127	153	0	0	0	0	
05P	0	140	159	0	0	0	0	
06P	0	145	153	0	0	0	0	
07P	0	80	94	0	0	0	0	
08P	0	62	70	0	0	0	0	
09P	0	37	29	0	0	0	0	
10P	0	22	22	0	0	0	0	
11P	0	9	19	0	0	0	0	
TOT	0	2021	2154	9	0	0	0	

STATE OF CONNECTICUT
DEPARTMENT OF TRANSPORTATION
BUREAU OF POLICY AND PLANNING
PLANNING INVENTORY AND DATA

TRAFFIC RECORDER DATA

TOWN OF BEACON FALLS	ROUTE 42							DIRECTION E
EAST OF SOUTH MAIN STREET #2	SUN	MON	TUE	WED	THU	FRI	SAT	
DAY	0	0	04/10/2012	04/11/2012	04/12/2012	0	0	
DATE								
TYPE								
HOUR								
	2012 ADT = 2200		ACF = 0.99					

12A	0	0	0	18	16	0	0	
01A	0	0	0	11	8	0	0	
02A	0	0	0	3	5	0	0	
03A	0	0	4	2	0	0	0	
04A	0	0	5	4	0	0	0	
05A	0	0	10	8	0	0	0	
06A	0	0	52	58	0	0	0	
07A	0	0	126	101	0	0	0	
08A	0	0	83	81	0	0	0	
09A	0	0	94	83	0	0	0	
10A	0	0	76	87	0	0	0	
11A	0	0	95	108	0	0	0	
12P	0	0	115	120	0	0	0	
01P	0	0	97	123	0	0	0	
02P	0	0	176	179	0	0	0	
03P	0	0	218	201	0	0	0	
04P	0	0	221	223	0	0	0	
05P	0	0	277	302	0	0	0	
06P	0	0	199	217	0	0	0	
07P	0	0	176	162	0	0	0	
08P	0	0	126	111	0	0	0	
09P	0	0	52	82	0	0	0	
10P	0	0	46	42	0	0	0	
11P	0	0	23	19	0	0	0	
TOT	0	0	2271	2345	29	0	0	

STATE OF CONNECTICUT
DEPARTMENT OF TRANSPORTATION
BUREAU OF POLICY AND PLANNING
PLANNING INVENTORY AND DATA

TRAFFIC RECORDER DATA

TOWN OF BEACON FALLS	ROUTE 42							DIRECTION W
EAST OF SOUTH MAIN STREET #2	SUN	MON	TUE	WED	THU	FRI	SAT	
DAY	0	0	04/10/2012	04/11/2012	04/12/2012	0	0	
DATE								
TYPE								
HOUR								
	2012 ADT = 2400		ACF = 0.99					

12A	0	0	0	6	6	0	0	
01A	0	0	0	5	5	0	0	
02A	0	0	0	3	3	0	0	
03A	0	0	3	3	0	0	0	
04A	0	0	15	17	0	0	0	
05A	0	0	62	75	0	0	0	
06A	0	0	206	218	0	0	0	
07A	0	0	322	299	0	0	0	
08A	0	0	244	235	0	0	0	
09A	0	0	165	146	0	0	0	
10A	0	0	117	109	0	0	0	
11A	0	0	128	129	0	0	0	
12P	0	0	124	118	0	0	0	
01P	0	0	129	142	0	0	0	
02P	0	0	145	129	0	0	0	
03P	0	0	176	171	0	0	0	
04P	0	0	163	150	0	0	0	
05P	0	0	191	200	0	0	0	
06P	0	0	158	180	0	0	0	
07P	0	0	106	106	0	0	0	
08P	0	0	65	54	0	0	0	
09P	0	0	26	41	0	0	0	
10P	0	0	20	17	0	0	0	
11P	0	0	10	10	0	0	0	
TOT	0	0	2575	2563	14	0	0	

STATE OF CONNECTICUT
DEPARTMENT OF TRANSPORTATION
BUREAU OF POLICY AND PLANNING
PLANNING INVENTORY AND DATA

TRAFFIC RECORDER DATA

TOWN OF BEACON FALLS		ROUTE 42						DIRECTION E
WEST OF SKOKORAT ROAD		SUN	MON	TUE	WED	THU	FRI	SAT
DAY	DATE	0	04/16/2012	04/17/2012	04/18/2012	0	0	0
TYPE	HOUR	2012 ADT = 1700		ACF = 0.99				

12A		0	0	8	6	0	0	0
01A		0	0	4	4	0	0	0
02A		0	0	3	2	0	0	0
03A		0	5	2	0	0	0	0
04A		0	11	16	0	0	0	0
05A		0	50	38	0	0	0	0
06A		0	97	118	0	0	0	0
07A		0	171	165	0	0	0	0
08A		0	150	151	0	0	0	0
09A		0	94	106	0	0	0	0
10A		0	92	92	0	0	0	0
11A		0	81	112	0	0	0	0
12P		0	98	77	0	0	0	0
01P		0	93	90	0	0	0	0
02P		0	111	119	0	0	0	0
03P		0	113	104	0	0	0	0
04P		0	132	139	0	0	0	0
05P		0	143	163	0	0	0	0
06P		0	123	117	0	0	0	0
07P		0	78	77	0	0	0	0
08P		0	54	55	0	0	0	0
09P		0	28	22	0	0	0	0
10P		0	19	22	0	0	0	0
11P		0	5	14	0	0	0	0
TOT		0	1748	1814	12	0	0	0

STATE OF CONNECTICUT
 DEPARTMENT OF TRANSPORTATION
 BUREAU OF POLICY AND PLANNING
 PLANNING INVENTORY AND DATA

TRAFFIC RECORDER DATA

TOWN OF BEACON FALLS		ROUTE 42						DIRECTION W
WEST OF SKOKORAT ROAD		SUN	MON	TUE	WED	THU	FRI	SAT
DAY	DATE	0	04/16/2012	04/17/2012	04/18/2012	0	0	0
TYPE	HOUR	2012 ADT = 1600		ACF = 0.99				

12A		0	0	13	13	0	0	0
01A		0	0	8	9	0	0	0
02A		0	0	0	6	0	0	0
03A		0	1	6	0	0	0	0
04A		0	2	3	0	0	0	0
05A		0	8	11	0	0	0	0
06A		0	50	55	0	0	0	0
07A		0	79	82	0	0	0	0
08A		0	70	72	0	0	0	0
09A		0	63	91	0	0	0	0
10A		0	87	52	0	0	0	0
11A		0	90	75	0	0	0	0
12P		0	89	69	0	0	0	0
01P		0	68	79	0	0	0	0
02P		0	106	96	0	0	0	0
03P		0	145	147	0	0	0	0
04P		0	183	202	0	0	0	0
05P		0	205	223	0	0	0	0
06P		0	133	170	0	0	0	0
07P		0	108	119	0	0	0	0
08P		0	77	81	0	0	0	0
09P		0	40	57	0	0	0	0
10P		0	28	29	0	0	0	0
11P		0	15	22	0	0	0	0
TOT		0	1647	1762	28	0	0	0

STATE OF CONNECTICUT
 DEPARTMENT OF TRANSPORTATION
 BUREAU OF POLICY AND PLANNING
 PLANNING INVENTORY AND DATA

TRAFFIC RECORDER DATA

TOWN OF BEACON FALLS	ROUTE 42							DIRECTION N
SOUTH OF SOUTH MAIN STREET #2	SUN	MON	TUE	WED	THU	FRI	SAT	
DAY	0	0	04/10/2012	04/11/2012	04/12/2012	0	0	
DATE								
TYPE								
HOUR								
	2012 ADT = 5300		ACF = 0.99					

12A	0	0	0	25	32	0	0	
01A	0	0	0	20	10	0	0	
02A	0	0	0	9	8	0	0	
03A	0	0	8	12	0	0	0	
04A	0	0	16	15	0	0	0	
05A	0	0	57	56	0	0	0	
06A	0	0	195	179	0	0	0	
07A	0	0	288	286	0	0	0	
08A	0	0	255	262	0	0	0	
09A	0	0	235	235	0	0	0	
10A	0	0	249	237	0	0	0	
11A	0	0	265	335	0	0	0	
12P	0	0	338	339	0	0	0	
01P	0	0	313	351	0	0	0	
02P	0	0	433	487	0	0	0	
03P	0	0	564	524	0	0	0	
04P	0	0	552	625	0	0	0	
05P	0	0	564	634	0	0	0	
06P	0	0	429	412	0	0	0	
07P	0	0	347	293	0	0	0	
08P	0	0	160	204	0	0	0	
09P	0	0	118	153	0	0	0	
10P	0	0	77	61	0	0	0	
11P	0	0	41	51	0	0	0	
TOT	0	0	5504	5805	50	0	0	

STATE OF CONNECTICUT
DEPARTMENT OF TRANSPORTATION
BUREAU OF POLICY AND PLANNING
PLANNING INVENTORY AND DATA

TRAFFIC RECORDER DATA

TOWN OF BEACON FALLS	ROUTE 42						DIRECTION S
SOUTH OF SOUTH MAIN STREET #2	SUN	MON	TUE	WED	THU	FRI	SAT
DAY	0	0	04/10/2012	04/11/2012	04/12/2012	0	0
DATE							
TYPE							
HOUR							
	2012 ADT = 4900		ACF = 0.99				

12A	0	0	0	19	19	0	0
01A	0	0	0	11	10	0	0
02A	0	0	0	7	11	0	0
03A	0	0	10	10	0	0	0
04A	0	0	32	33	0	0	0
05A	0	0	119	124	0	0	0
06A	0	0	459	438	0	0	0
07A	0	0	597	639	0	0	0
08A	0	0	435	432	0	0	0
09A	0	0	282	273	0	0	0
10A	0	0	239	268	0	0	0
11A	0	0	231	279	0	0	0
12P	0	0	280	257	0	0	0
01P	0	0	295	312	0	0	0
02P	0	0	266	280	0	0	0
03P	0	0	410	392	0	0	0
04P	0	0	366	339	0	0	0
05P	0	0	320	384	0	0	0
06P	0	0	261	315	0	0	0
07P	0	0	171	203	0	0	0
08P	0	0	150	145	0	0	0
09P	0	0	76	96	0	0	0
10P	0	0	42	53	0	0	0
11P	0	0	28	23	0	0	0
TOT	0	0	5069	5332	40	0	0

STATE OF CONNECTICUT
DEPARTMENT OF TRANSPORTATION
BUREAU OF POLICY AND PLANNING
PLANNING INVENTORY AND DATA

TRAFFIC RECORDER DATA

TOWN OF BEACON FALLS		ROUTE 42						DIRECTION N
NORTH OF BLACKBERRY HILL ROAD		SUN	MON	TUE	WED	THU	FRI	SAT
DAY	DATE	0	04/16/2012	04/17/2012	04/18/2012	0	0	0
TYPE	HOUR	2012 ADT = 1100		ACF = 0.99		*****		
12A		0	0	6	10	0	0	0
01A		0	0	9	8	0	0	0
02A		0	0	0	3	0	0	0
03A		0	0	2	0	0	0	0
04A		0	3	5	0	0	0	0
05A		0	8	8	0	0	0	0
06A		0	36	37	0	0	0	0
07A		0	69	60	0	0	0	0
08A		0	65	63	0	0	0	0
09A		0	46	56	0	0	0	0
10A		0	53	39	0	0	0	0
11A		0	72	55	0	0	0	0
12P		0	68	55	0	0	0	0
01P		0	55	51	0	0	0	0
02P		0	69	72	0	0	0	0
03P		0	100	101	0	0	0	0
04P		0	136	140	0	0	0	0
05P		0	156	169	0	0	0	0
06P		0	100	119	0	0	0	0
07P		0	66	75	0	0	0	0
08P		0	46	52	0	0	0	0
09P		0	28	36	0	0	0	0
10P		0	17	25	0	0	0	0
11P		0	7	14	0	0	0	0
TOT		0	1200	1249	21	0	0	0

STATE OF CONNECTICUT
DEPARTMENT OF TRANSPORTATION
BUREAU OF POLICY AND PLANNING
PLANNING INVENTORY AND DATA

TRAFFIC RECORDER DATA

TOWN OF BEACON FALLS		ROUTE 42						DIRECTION S
NORTH OF BLACKBERRY HILL ROAD		SUN	MON	TUE	WED	THU	FRI	SAT
DAY	DATE	0	04/16/2012	04/17/2012	04/18/2012	0	0	0
TYPE	HOUR	2012 ADT = 1100		ACF = 0.99		*****		
12A		0	0	5	4	0	0	0
01A		0	0	2	3	0	0	0
02A		0	0	3	0	0	0	0
03A		0	2	2	0	0	0	0
04A		0	8	11	0	0	0	0
05A		0	24	23	0	0	0	0
06A		0	66	63	0	0	0	0
07A		0	95	102	0	0	0	0
08A		0	97	113	0	0	0	0
09A		0	62	71	0	0	0	0
10A		0	54	57	0	0	0	0
11A		0	58	68	0	0	0	0
12P		0	70	56	0	0	0	0
01P		0	59	80	0	0	0	0
02P		0	77	75	0	0	0	0
03P		0	82	63	0	0	0	0
04P		0	106	104	0	0	0	0
05P		0	93	117	0	0	0	0
06P		0	90	81	0	0	0	0
07P		0	53	48	0	0	0	0
08P		0	40	40	0	0	0	0
09P		0	17	14	0	0	0	0
10P		0	16	17	0	0	0	0
11P		0	6	11	0	0	0	0
TOT		0	1175	1226	7	0	0	0

STATE OF CONNECTICUT
DEPARTMENT OF TRANSPORTATION
BUREAU OF POLICY AND PLANNING
PLANNING INVENTORY AND DATA

TRAFFIC RECORDER DATA

TOWN OF BEACON FALLS	ROUTE							DIRECTION N
LOPUS ROAD - NE OF OLD PINES BRIDGE RD	SUN	MON	TUE	WED	THU	FRI	SAT	
DAY								
DATE	0	07/16/2012	07/17/2012	07/18/2012	0	0	0	
TYPE								
HOUR								
	2012 ADT = 250		ACF = NA					

12A	0	0	4	2	0	0	0	
01A	0	0	0	1	0	0	0	
02A	0	0	0	4	0	0	0	
03A	0	1	1	0	0	0	0	
04A	0	0	1	0	0	0	0	
05A	0	2	4	0	0	0	0	
06A	0	9	10	0	0	0	0	
07A	0	9	10	0	0	0	0	
08A	0	19	21	0	0	0	0	
09A	0	17	16	0	0	0	0	
10A	0	16	15	0	0	0	0	
11A	0	21	25	0	0	0	0	
12P	0	14	24	0	0	0	0	
01P	0	14	6	0	0	0	0	
02P	0	10	13	0	0	0	0	
03P	0	21	10	0	0	0	0	
04P	0	20	19	0	0	0	0	
05P	0	20	27	0	0	0	0	
06P	0	17	12	0	0	0	0	
07P	0	13	11	0	0	0	0	
08P	0	20	12	0	0	0	0	
09P	0	18	4	0	0	0	0	
10P	0	10	6	0	0	0	0	
11P	0	5	2	0	0	0	0	
TOT	0	276	253	7	0	0	0	

STATE OF CONNECTICUT
 DEPARTMENT OF TRANSPORTATION
 BUREAU OF POLICY AND PLANNING
 PLANNING INVENTORY AND DATA

TRAFFIC RECORDER DATA

TOWN OF BEACON FALLS	ROUTE							DIRECTION S
LOPUS ROAD - NE OF OLD PINES BRIDGE RD	SUN	MON	TUE	WED	THU	FRI	SAT	
DAY	0	07/16/2012	07/17/2012	07/18/2012	0	0	0	
DATE								
TYPE								
HOUR								
	2012 ADT = 250	ACF = NA						

12A	0	0	6	2	0	0	0	
01A	0	0	1	1	0	0	0	
02A	0	0	0	2	0	0	0	
03A	0	0	1	0	0	0	0	
04A	0	1	0	0	0	0	0	
05A	0	4	5	0	0	0	0	
06A	0	1	9	0	0	0	0	
07A	0	14	19	0	0	0	0	
08A	0	15	22	0	0	0	0	
09A	0	21	21	0	0	0	0	
10A	0	15	19	0	0	0	0	
11A	0	20	20	0	0	0	0	
12P	0	21	32	0	0	0	0	
01P	0	16	11	0	0	0	0	
02P	0	10	15	0	0	0	0	
03P	0	17	13	0	0	0	0	
04P	0	19	20	0	0	0	0	
05P	0	24	14	0	0	0	0	
06P	0	6	16	0	0	0	0	
07P	0	8	7	0	0	0	0	
08P	0	13	12	0	0	0	0	
09P	0	11	2	0	0	0	0	
10P	0	6	5	0	0	0	0	
11P	0	11	1	0	0	0	0	
TOT	0	253	271	5	0	0	0	

STATE OF CONNECTICUT
 DEPARTMENT OF TRANSPORTATION
 BUREAU OF POLICY AND PLANNING
 PLANNING INVENTORY AND DATA

TRAFFIC RECORDER DATA

TOWN OF BEACON FALLS	ROUTE							DIRECTION E
BACK RIMMON ROAD - SOUTH OF ROUTE 42	SUN	MON	TUE	WED	THU	FRI	SAT	
DAY								
DATE	0	04/09/2012	04/10/2012	04/11/2012	0	0	0	
TYPE								
HOUR								
	2012 ADT = 800		ACF = NA					

12A	0	0	1	0	0	0	0	
01A	0	0	1	0	0	0	0	
02A	0	0	0	0	0	0	0	
03A	0	0	1	5	0	0	0	
04A	0	0	0	0	0	0	0	
05A	0	4	1	0	0	0	0	
06A	0	71	58	0	0	0	0	
07A	0	248	240	0	0	0	0	
08A	0	63	47	0	0	0	0	
09A	0	25	31	0	0	0	0	
10A	0	19	24	0	0	0	0	
11A	0	13	15	0	0	0	0	
12P	0	23	37	0	0	0	0	
01P	0	42	53	0	0	0	0	
02P	0	62	67	0	0	0	0	
03P	0	78	86	0	0	0	0	
04P	0	80	56	0	0	0	0	
05P	0	57	79	0	0	0	0	
06P	0	32	57	0	0	0	0	
07P	0	6	31	0	0	0	0	
08P	0	6	7	0	0	0	0	
09P	0	2	3	0	0	0	0	
10P	0	1	3	0	0	0	0	
11P	0	0	1	0	0	0	0	
TOT	0	832	899	5	0	0	0	

STATE OF CONNECTICUT
DEPARTMENT OF TRANSPORTATION
BUREAU OF POLICY AND PLANNING
PLANNING INVENTORY AND DATA

TRAFFIC RECORDER DATA

TOWN OF BEACON FALLS	ROUTE							DIRECTION W
BACK RIMMON ROAD - SOUTH OF ROUTE 42	SUN	MON	TUE	WED	THU	FRI	SAT	
DAY								
DATE	0	04/09/2012	04/10/2012	04/11/2012	0	0	0	
TYPE								
HOUR								
	2012 ADT = 1000		ACF = NA					

12A	0	0	1	0	0	0	0	
01A	0	0	1	0	0	0	0	
02A	0	0	0	0	0	0	0	
03A	0	0	1	2	0	0	0	
04A	0	0	0	0	0	0	0	
05A	0	4	3	0	0	0	0	
06A	0	28	32	0	0	0	0	
07A	0	136	124	0	0	0	0	
08A	0	32	30	0	0	0	0	
09A	0	32	28	0	0	0	0	
10A	0	25	32	0	0	0	0	
11A	0	34	22	0	0	0	0	
12P	0	47	67	0	0	0	0	
01P	0	56	58	0	0	0	0	
02P	0	176	197	0	0	0	0	
03P	0	91	83	0	0	0	0	
04P	0	134	50	0	0	0	0	
05P	0	119	89	0	0	0	0	
06P	0	60	100	0	0	0	0	
07P	0	28	147	0	0	0	0	
08P	0	13	14	0	0	0	0	
09P	0	7	6	0	0	0	0	
10P	0	8	6	0	0	0	0	
11P	0	0	1	0	0	0	0	
TOT	0	1030	1092	2	0	0	0	

STATE OF CONNECTICUT
DEPARTMENT OF TRANSPORTATION
BUREAU OF POLICY AND PLANNING
PLANNING INVENTORY AND DATA

TRAFFIC RECORDER DATA

TOWN OF BEACON FALLS	ROUTE							DIRECTION E
BURTON ROAD - WEST OF COOK LANE	SUN	MON	TUE	WED	THU	FRI	SAT	
DAY	0	04/16/2012	04/17/2012	04/18/2012	0	0	0	
DATE								
TYPE								
HOUR								
	2012 ADT = 800	ACF = NA						

12A	0	0	10	5	0	0	0	
01A	0	0	2	6	0	0	0	
02A	0	0	2	1	0	0	0	
03A	0	0	0	6	0	0	0	
04A	0	1	4	0	0	0	0	
05A	0	7	6	0	0	0	0	
06A	0	9	9	0	0	0	0	
07A	0	15	20	0	0	0	0	
08A	0	22	26	0	0	0	0	
09A	0	26	31	0	0	0	0	
10A	0	34	39	0	0	0	0	
11A	0	38	32	0	0	0	0	
12P	0	51	37	0	0	0	0	
01P	0	43	47	0	0	0	0	
02P	0	63	66	0	0	0	0	
03P	0	72	63	0	0	0	0	
04P	0	79	70	0	0	0	0	
05P	0	85	91	0	0	0	0	
06P	0	52	67	0	0	0	0	
07P	0	89	76	0	0	0	0	
08P	0	56	64	0	0	0	0	
09P	0	35	43	0	0	0	0	
10P	0	17	21	0	0	0	0	
11P	0	5	10	0	0	0	0	
TOT	0	799	836	18	0	0	0	

STATE OF CONNECTICUT
 DEPARTMENT OF TRANSPORTATION
 BUREAU OF POLICY AND PLANNING
 PLANNING INVENTORY AND DATA

TRAFFIC RECORDER DATA

TOWN OF BEACON FALLS	ROUTE							DIRECTION W
BURTON ROAD - WEST OF COOK LANE	SUN	MON	TUE	WED	THU	FRI	SAT	
DAY	0	04/16/2012	04/17/2012	04/18/2012	0	0	0	
DATE								
TYPE								
HOUR								
	2012 ADT = 750		ACF = NA					

12A	0	0	3	6	0	0	0	
01A	0	0	1	0	0	0	0	
02A	0	0	1	1	0	0	0	
03A	0	0	2	7	0	0	0	
04A	0	9	7	0	0	0	0	
05A	0	27	25	0	0	0	0	
06A	0	47	47	0	0	0	0	
07A	0	57	67	0	0	0	0	
08A	0	65	68	0	0	0	0	
09A	0	35	42	0	0	0	0	
10A	0	43	46	0	0	0	0	
11A	0	40	40	0	0	0	0	
12P	0	49	35	0	0	0	0	
01P	0	53	63	0	0	0	0	
02P	0	46	46	0	0	0	0	
03P	0	36	46	0	0	0	0	
04P	0	57	41	0	0	0	0	
05P	0	81	80	0	0	0	0	
06P	0	72	54	0	0	0	0	
07P	0	37	49	0	0	0	0	
08P	0	26	32	0	0	0	0	
09P	0	15	15	0	0	0	0	
10P	0	10	13	0	0	0	0	
11P	0	5	6	0	0	0	0	
TOT	0	810	829	14	0	0	0	

STATE OF CONNECTICUT
 DEPARTMENT OF TRANSPORTATION
 BUREAU OF POLICY AND PLANNING
 PLANNING INVENTORY AND DATA

TRAFFIC RECORDER DATA

TOWN OF BEACON FALLS	ROUTE						DIRECTION N
BURTON ROAD - NW OF ROUTE 42(LASKY ROAD)	SUN	MON	TUE	WED	THU	FRI	SAT
DAY							
DATE	0	04/16/2012	04/17/2012	04/18/2012	0	0	0
TYPE							
HOUR							
	2012 ADT = 350		ACF = NA				

12A	0	0	1	6	0	0	0
01A	0	0	3	3	0	0	0
02A	0	0	0	0	0	0	0
03A	0	0	1	6	0	0	0
04A	0	0	2	0	0	0	0
05A	0	2	4	0	0	0	0
06A	0	9	5	0	0	0	0
07A	0	7	10	0	0	0	0
08A	0	17	12	0	0	0	0
09A	0	14	12	0	0	0	0
10A	0	19	16	0	0	0	0
11A	0	23	21	0	0	0	0
12P	0	24	20	0	0	0	0
01P	0	21	22	0	0	0	0
02P	0	25	22	0	0	0	0
03P	0	23	26	0	0	0	0
04P	0	33	40	0	0	0	0
05P	0	46	40	0	0	0	0
06P	0	43	32	0	0	0	0
07P	0	21	30	0	0	0	0
08P	0	22	20	0	0	0	0
09P	0	11	11	0	0	0	0
10P	0	9	10	0	0	0	0
11P	0	3	6	0	0	0	0
TOT	0	372	366	15	0	0	0

STATE OF CONNECTICUT
DEPARTMENT OF TRANSPORTATION
BUREAU OF POLICY AND PLANNING
PLANNING INVENTORY AND DATA

TRAFFIC RECORDER DATA

TOWN OF BEACON FALLS	ROUTE						DIRECTION S
BURTON ROAD - NW OF ROUTE 42(LASKY ROAD)	SUN	MON	TUE	WED	THU	FRI	SAT
DAY							
DATE	0	04/16/2012	04/17/2012	04/18/2012	0	0	0
TYPE							
HOUR							
	2012 ADT = 350		ACF = NA				

12A	0	0	4	1	0	0	0
01A	0	0	0	0	0	0	0
02A	0	0	1	0	0	0	0
03A	0	0	1	4	0	0	0
04A	0	3	6	0	0	0	0
05A	0	7	7	0	0	0	0
06A	0	28	19	0	0	0	0
07A	0	26	32	0	0	0	0
08A	0	40	28	0	0	0	0
09A	0	19	22	0	0	0	0
10A	0	17	13	0	0	0	0
11A	0	21	19	0	0	0	0
12P	0	29	14	0	0	0	0
01P	0	30	21	0	0	0	0
02P	0	29	24	0	0	0	0
03P	0	28	18	0	0	0	0
04P	0	23	24	0	0	0	0
05P	0	26	30	0	0	0	0
06P	0	19	23	0	0	0	0
07P	0	28	28	0	0	0	0
08P	0	12	17	0	0	0	0
09P	0	12	10	0	0	0	0
10P	0	8	8	0	0	0	0
11P	0	2	0	0	0	0	0
TOT	0	407	369	5	0	0	0

STATE OF CONNECTICUT
 DEPARTMENT OF TRANSPORTATION
 BUREAU OF POLICY AND PLANNING
 PLANNING INVENTORY AND DATA

TRAFFIC RECORDER DATA

TOWN OF BEACON FALLS		ROUTE 42						DIRECTION E
NE OF BURTON ROAD		SUN	MON	TUE	WED	THU	FRI	SAT
DAY	DATE	0	04/16/2012	04/17/2012	04/18/2012	0	0	0
TYPE	HOUR	2012 ADT = 1100		ACF = 0.99				

12A		0	0	5	5	0	0	0
01A		0	0	6	7	0	0	0
02A		0	0	0	1	0	0	0
03A		0	0	3	0	0	0	0
04A		0	4	7	0	0	0	0
05A		0	14	10	0	0	0	0
06A		0	51	44	0	0	0	0
07A		0	81	78	0	0	0	0
08A		0	73	67	0	0	0	0
09A		0	47	59	0	0	0	0
10A		0	53	37	0	0	0	0
11A		0	66	45	0	0	0	0
12P		0	69	55	0	0	0	0
01P		0	60	49	0	0	0	0
02P		0	69	72	0	0	0	0
03P		0	87	93	0	0	0	0
04P		0	123	114	0	0	0	0
05P		0	142	147	0	0	0	0
06P		0	93	117	0	0	0	0
07P		0	69	68	0	0	0	0
08P		0	39	47	0	0	0	0
09P		0	27	35	0	0	0	0
10P		0	17	16	0	0	0	0
11P		0	7	10	0	0	0	0
TOT		0	1191	1184	13	0	0	0

STATE OF CONNECTICUT
DEPARTMENT OF TRANSPORTATION
BUREAU OF POLICY AND PLANNING
PLANNING INVENTORY AND DATA

TRAFFIC RECORDER DATA

TOWN OF BEACON FALLS		ROUTE 42						DIRECTION W
NE OF BURTON ROAD		SUN	MON	TUE	WED	THU	FRI	SAT
DAY	DATE	0	04/16/2012	04/17/2012	04/18/2012	0	0	0
TYPE	HOUR	2012 ADT = 1000		ACF = 0.99				

12A		0	0	5	9	0	0	0
01A		0	0	4	4	0	0	0
02A		0	0	2	0	0	0	0
03A		0	3	2	0	0	0	0
04A		0	4	6	0	0	0	0
05A		0	11	16	0	0	0	0
06A		0	47	38	0	0	0	0
07A		0	65	75	0	0	0	0
08A		0	74	72	0	0	0	0
09A		0	50	61	0	0	0	0
10A		0	51	53	0	0	0	0
11A		0	55	60	0	0	0	0
12P		0	63	51	0	0	0	0
01P		0	61	65	0	0	0	0
02P		0	65	68	0	0	0	0
03P		0	77	61	0	0	0	0
04P		0	106	112	0	0	0	0
05P		0	118	124	0	0	0	0
06P		0	107	83	0	0	0	0
07P		0	57	56	0	0	0	0
08P		0	44	41	0	0	0	0
09P		0	25	18	0	0	0	0
10P		0	21	21	0	0	0	0
11P		0	9	14	0	0	0	0
TOT		0	1113	1108	13	0	0	0

STATE OF CONNECTICUT
 DEPARTMENT OF TRANSPORTATION
 BUREAU OF POLICY AND PLANNING
 PLANNING INVENTORY AND DATA

TRAFFIC RECORDER DATA

TOWN OF BEACON FALLS	ROUTE							DIRECTION E
BEACON VALLEY RD - AT NAUGATUCK TOWN LINE	SUN	MON	TUE	WED	THU	FRI	SAT	
DAY	0	04/16/2012	04/17/2012	04/18/2012	0	0	0	
DATE								
TYPE								
HOUR								
	2012 ADT = 1600		ACF = NA					

12A	0	0	19	20	0	0	0	
01A	0	0	9	5	0	0	0	
02A	0	0	6	2	0	0	0	
03A	0	0	3	4	0	0	0	
04A	0	4	7	0	0	0	0	
05A	0	12	9	0	0	0	0	
06A	0	48	46	0	0	0	0	
07A	0	61	73	0	0	0	0	
08A	0	82	85	0	0	0	0	
09A	0	74	63	0	0	0	0	
10A	0	79	76	0	0	0	0	
11A	0	99	64	0	0	0	0	
12P	0	99	87	0	0	0	0	
01P	0	94	103	0	0	0	0	
02P	0	113	103	0	0	0	0	
03P	0	165	172	0	0	0	0	
04P	0	161	168	0	0	0	0	
05P	0	204	223	0	0	0	0	
06P	0	138	126	0	0	0	0	
07P	0	109	106	0	0	0	0	
08P	0	84	74	0	0	0	0	
09P	0	40	44	0	0	0	0	
10P	0	27	38	0	0	0	0	
11P	0	21	26	0	0	0	0	
TOT	0	1714	1730	31	0	0	0	

STATE OF CONNECTICUT
 DEPARTMENT OF TRANSPORTATION
 BUREAU OF POLICY AND PLANNING
 PLANNING INVENTORY AND DATA

TRAFFIC RECORDER DATA

TOWN OF BEACON FALLS	ROUTE						DIRECTION W
BEACON VALLEY RD - AT NAUGATUCK TOWN LINE	SUN	MON	TUE	WED	THU	FRI	SAT
DAY	0	04/16/2012	04/17/2012	04/18/2012	0	0	0
DATE							
TYPE							
HOUR							
	2012 ADT = 1400		ACF = NA				

12A	0	0	6	7	0	0	0
01A	0	0	2	4	0	0	0
02A	0	0	5	0	0	0	0
03A	0	0	1	1	0	0	0
04A	0	11	10	0	0	0	0
05A	0	39	46	0	0	0	0
06A	0	92	100	0	0	0	0
07A	0	142	142	0	0	0	0
08A	0	111	133	0	0	0	0
09A	0	67	66	0	0	0	0
10A	0	61	62	0	0	0	0
11A	0	59	73	0	0	0	0
12P	0	76	70	0	0	0	0
01P	0	79	83	0	0	0	0
02P	0	100	66	0	0	0	0
03P	0	103	110	0	0	0	0
04P	0	124	108	0	0	0	0
05P	0	115	115	0	0	0	0
06P	0	94	99	0	0	0	0
07P	0	59	57	0	0	0	0
08P	0	39	27	0	0	0	0
09P	0	23	36	0	0	0	0
10P	0	29	22	0	0	0	0
11P	0	15	12	0	0	0	0
TOT	0	1438	1451	12	0	0	0

STATE OF CONNECTICUT
DEPARTMENT OF TRANSPORTATION
BUREAU OF POLICY AND PLANNING
PLANNING INVENTORY AND DATA

TRAFFIC RECORDER DATA

TOWN OF BEACON FALLS	ROUTE 42							DIRECTION E
AT BETHANY TOWN LINE	SUN	MON	TUE	WED	THU	FRI	SAT	
DAY	0	04/16/2012	04/17/2012	04/18/2012	0	0	0	
DATE								
TYPE								
HOUR								
	2012 ADT = 950		ACF = NA					

12A	0	0	3	3	0	0	0	
01A	0	0	3	2	0	0	0	
02A	0	0	0	0	0	0	0	
03A	0	1	4	0	0	0	0	
04A	0	6	6	0	0	0	0	
05A	0	13	12	0	0	0	0	
06A	0	61	54	0	0	0	0	
07A	0	90	79	0	0	0	0	
08A	0	66	65	0	0	0	0	
09A	0	42	51	0	0	0	0	
10A	0	39	33	0	0	0	0	
11A	0	51	39	0	0	0	0	
12P	0	63	52	0	0	0	0	
01P	0	48	44	0	0	0	0	
02P	0	55	56	0	0	0	0	
03P	0	74	68	0	0	0	0	
04P	0	104	99	0	0	0	0	
05P	0	110	120	0	0	0	0	
06P	0	68	83	0	0	0	0	
07P	0	48	50	0	0	0	0	
08P	0	25	28	0	0	0	0	
09P	0	17	22	0	0	0	0	
10P	0	12	12	0	0	0	0	
11P	0	3	5	0	0	0	0	
TOT	0	996	988	5	0	0	0	

STATE OF CONNECTICUT
DEPARTMENT OF TRANSPORTATION
BUREAU OF POLICY AND PLANNING
PLANNING INVENTORY AND DATA

TRAFFIC RECORDER DATA

TOWN OF BEACON FALLS	ROUTE 42							DIRECTION W
AT BETHANY TOWN LINE	SUN	MON	TUE	WED	THU	FRI	SAT	
DAY	0	04/16/2012	04/17/2012	04/18/2012	0	0	0	
DATE								
TYPE								
HOUR								
	2012 ADT = 900		ACF = NA					

12A	0	0	4	9	0	0	0	
01A	0	0	2	2	0	0	0	
02A	0	0	2	0	0	0	0	
03A	0	3	2	0	0	0	0	
04A	0	1	3	0	0	0	0	
05A	0	14	10	0	0	0	0	
06A	0	34	31	0	0	0	0	
07A	0	48	50	0	0	0	0	
08A	0	53	53	0	0	0	0	
09A	0	35	47	0	0	0	0	
10A	0	44	34	0	0	0	0	
11A	0	43	53	0	0	0	0	
12P	0	55	46	0	0	0	0	
01P	0	44	59	0	0	0	0	
02P	0	56	56	0	0	0	0	
03P	0	73	60	0	0	0	0	
04P	0	103	92	0	0	0	0	
05P	0	119	124	0	0	0	0	
06P	0	73	62	0	0	0	0	
07P	0	56	47	0	0	0	0	
08P	0	34	45	0	0	0	0	
09P	0	21	18	0	0	0	0	
10P	0	17	17	0	0	0	0	
11P	0	10	12	0	0	0	0	
TOT	0	936	929	11	0	0	0	

STATE OF CONNECTICUT
DEPARTMENT OF TRANSPORTATION
BUREAU OF POLICY AND PLANNING
PLANNING INVENTORY AND DATA

TRAFFIC RECORDER DATA

TOWN OF BEACON FALLS	ROUTE 42							DIRECTION E
EAST OF RIMMON HILL ROAD	SUN	MON	TUE	WED	THU	FRI	SAT	
DAY	0	04/09/2012	04/10/2012	04/11/2012	0	0	0	
DATE								
TYPE								
HOUR								
	2012 ADT = 3300		ACF = NA					

12A	0	0	12	9	0	0	0	
01A	0	0	3	5	0	0	0	
02A	0	0	3	5	0	0	0	
03A	0	0	6	10	0	0	0	
04A	0	12	12	0	0	0	0	
05A	0	48	64	0	0	0	0	
06A	0	201	223	0	0	0	0	
07A	0	321	325	0	0	0	0	
08A	0	231	226	0	0	0	0	
09A	0	150	184	0	0	0	0	
10A	0	157	160	0	0	0	0	
11A	0	158	153	0	0	0	0	
12P	0	164	215	0	0	0	0	
01P	0	183	186	0	0	0	0	
02P	0	275	306	0	0	0	0	
03P	0	321	313	0	0	0	0	
04P	0	328	264	0	0	0	0	
05P	0	347	349	0	0	0	0	
06P	0	176	230	0	0	0	0	
07P	0	119	224	0	0	0	0	
08P	0	98	85	0	0	0	0	
09P	0	36	44	0	0	0	0	
10P	0	34	38	0	0	0	0	
11P	0	17	19	0	0	0	0	
TOT	0	3376	3644	29	0	0	0	

STATE OF CONNECTICUT
DEPARTMENT OF TRANSPORTATION
BUREAU OF POLICY AND PLANNING
PLANNING INVENTORY AND DATA

TRAFFIC RECORDER DATA

TOWN OF BEACON FALLS		ROUTE 42						DIRECTION W
EAST OF RIMMON HILL ROAD		SUN	MON	TUE	WED	THU	FRI	SAT
DAY	DATE	0	04/09/2012	04/10/2012	04/11/2012	0	0	0
TYPE	HOUR	2012 ADT = 3300		ACF = NA				

12A		0	0	11	16	0	0	0
01A		0	0	3	7	0	0	0
02A		0	0	4	6	0	0	0
03A		0	0	3	4	0	0	0
04A		0	9	13	0	0	0	0
05A		0	34	33	0	0	0	0
06A		0	233	257	0	0	0	0
07A		0	425	393	0	0	0	0
08A		0	218	212	0	0	0	0
09A		0	155	164	0	0	0	0
10A		0	109	136	0	0	0	0
11A		0	148	158	0	0	0	0
12P		0	176	176	0	0	0	0
01P		0	181	194	0	0	0	0
02P		0	205	213	0	0	0	0
03P		0	315	337	0	0	0	0
04P		0	309	348	0	0	0	0
05P		0	289	330	0	0	0	0
06P		0	201	208	0	0	0	0
07P		0	132	162	0	0	0	0
08P		0	93	111	0	0	0	0
09P		0	56	74	0	0	0	0
10P		0	36	36	0	0	0	0
11P		0	19	32	0	0	0	0
TOT		0	3343	3608	33	0	0	0

STATE OF CONNECTICUT
DEPARTMENT OF TRANSPORTATION
BUREAU OF POLICY AND PLANNING
PLANNING INVENTORY AND DATA

TRAFFIC RECORDER DATA

TOWN OF BEACON FALLS		ROUTE 42						DIRECTION B
EAST OF RIMMON HILL ROAD		SUN	MON	TUE	WED	THU	FRI	SAT
DAY	DATE	0	04/20/2009	04/21/2009	0	0	0	0
TYPE	HOUR	2009 ADT = 6500		ACF = NA				

12A		0	0	23	0	0	0	0
01A		0	0	11	0	0	0	0
02A		0	0	9	0	0	0	0
03A		0	0	10	0	0	0	0
04A		0	0	26	0	0	0	0
05A		0	128	0	0	0	0	0
06A		0	473	0	0	0	0	0
07A		0	782	0	0	0	0	0
08A		0	440	0	0	0	0	0
09A		0	309	0	0	0	0	0
10A		0	295	0	0	0	0	0
11A		0	319	0	0	0	0	0
12P		0	374	0	0	0	0	0
01P		0	400	0	0	0	0	0
02P		0	570	0	0	0	0	0
03P		0	666	0	0	0	0	0
04P		0	585	0	0	0	0	0
05P		0	550	0	0	0	0	0
06P		0	323	0	0	0	0	0
07P		0	246	0	0	0	0	0
08P		0	158	0	0	0	0	0
09P		0	121	0	0	0	0	0
10P		0	92	0	0	0	0	0
11P		0	35	0	0	0	0	0
TOT		0	6866	79	0	0	0	0

STATE OF CONNECTICUT
 DEPARTMENT OF TRANSPORTATION
 BUREAU OF POLICY AND PLANNING
 PLANNING INVENTORY AND DATA

TRAFFIC RECORDER DATA

TOWN OF BEACON FALLS	ROUTE							DIRECTION B
OLD PINES BRIDGE RD - NORTH OF ROUTE 42	SUN	MON	TUE	WED	THU	FRI	SAT	
DAY								
DATE	0	0	0	04/22/2009	04/23/2009	0	0	
TYPE								
HOUR								
	2009 ADT = 400		ACF = NA					

12A	0	0	0	0	0	0	0	
01A	0	0	0	0	0	0	0	
02A	0	0	0	0	0	0	0	
03A	0	0	0	0	1	0	0	
04A	0	0	0	2	0	0	0	
05A	0	0	0	5	0	0	0	
06A	0	0	0	15	0	0	0	
07A	0	0	0	36	0	0	0	
08A	0	0	0	21	0	0	0	
09A	0	0	0	16	0	0	0	
10A	0	0	0	30	0	0	0	
11A	0	0	0	20	0	0	0	
12P	0	0	0	36	0	0	0	
01P	0	0	0	37	0	0	0	
02P	0	0	0	39	0	0	0	
03P	0	0	0	30	0	0	0	
04P	0	0	0	36	0	0	0	
05P	0	0	0	23	0	0	0	
06P	0	0	0	32	0	0	0	
07P	0	0	0	14	0	0	0	
08P	0	0	0	11	0	0	0	
09P	0	0	0	6	0	0	0	
10P	0	0	0	6	0	0	0	
11P	0	0	0	5	0	0	0	
TOT	0	0	0	420	1	0	0	

STATE OF CONNECTICUT
 DEPARTMENT OF TRANSPORTATION
 BUREAU OF POLICY AND PLANNING
 PLANNING INVENTORY AND DATA

TRAFFIC RECORDER DATA

TOWN OF BEACON FALLS	ROUTE 42							DIRECTION B
SW OF ROUTE 8 SB ON RAMP	SUN	MON	TUE	WED	THU	FRI	SAT	
DAY	0	04/20/2009	04/21/2009	0	0	0	0	
DATE								
TYPE								
HOUR								
	2009 ADT = 7200		ACF = NA					

12A	0	0	26	0	0	0	0	
01A	0	0	14	0	0	0	0	
02A	0	0	12	0	0	0	0	
03A	0	0	9	0	0	0	0	
04A	0	0	32	0	0	0	0	
05A	0	150	0	0	0	0	0	
06A	0	521	0	0	0	0	0	
07A	0	796	0	0	0	0	0	
08A	0	494	0	0	0	0	0	
09A	0	350	0	0	0	0	0	
10A	0	363	0	0	0	0	0	
11A	0	382	0	0	0	0	0	
12P	0	445	0	0	0	0	0	
01P	0	440	0	0	0	0	0	
02P	0	606	0	0	0	0	0	
03P	0	746	0	0	0	0	0	
04P	0	657	0	0	0	0	0	
05P	0	574	0	0	0	0	0	
06P	0	363	0	0	0	0	0	
07P	0	251	0	0	0	0	0	
08P	0	155	0	0	0	0	0	
09P	0	143	0	0	0	0	0	
10P	0	94	0	0	0	0	0	
11P	0	41	0	0	0	0	0	
TOT	0	7571	93	0	0	0	0	

STATE OF CONNECTICUT
 DEPARTMENT OF TRANSPORTATION
 BUREAU OF POLICY AND PLANNING
 PLANNING INVENTORY AND DATA

TRAFFIC RECORDER DATA

TOWN OF BEACON FALLS	ROUTE							DIRECTION B
OLD TURNPIKE - SOUTH OF ROUTE 42	SUN	MON	TUE	WED	THU	FRI	SAT	
DAY								
DATE	0	04/20/2009	04/21/2009	0	0	0	0	
TYPE								
HOUR								
	2009 ADT = 1600		ACF = NA					

12A	0	0	4	0	0	0	0	
01A	0	0	0	0	0	0	0	
02A	0	0	3	0	0	0	0	
03A	0	0	2	0	0	0	0	
04A	0	0	6	0	0	0	0	
05A	0	36	0	0	0	0	0	
06A	0	89	0	0	0	0	0	
07A	0	142	0	0	0	0	0	
08A	0	116	0	0	0	0	0	
09A	0	91	0	0	0	0	0	
10A	0	103	0	0	0	0	0	
11A	0	109	0	0	0	0	0	
12P	0	102	0	0	0	0	0	
01P	0	120	0	0	0	0	0	
02P	0	96	0	0	0	0	0	
03P	0	142	0	0	0	0	0	
04P	0	171	0	0	0	0	0	
05P	0	127	0	0	0	0	0	
06P	0	116	0	0	0	0	0	
07P	0	67	0	0	0	0	0	
08P	0	45	0	0	0	0	0	
09P	0	41	0	0	0	0	0	
10P	0	19	0	0	0	0	0	
11P	0	8	0	0	0	0	0	
TOT	0	1740	15	0	0	0	0	

STATE OF CONNECTICUT
DEPARTMENT OF TRANSPORTATION
BUREAU OF POLICY AND PLANNING
PLANNING INVENTORY AND DATA

TRAFFIC RECORDER DATA

TOWN OF BEACON FALLS	ROUTE 721							DIRECTION B
(SOUTH MAIN STREET) AT SEYMOUR TL	SUN	MON	TUE	WED	THU	FRI	SAT	
DAY	0	04/20/2009	04/21/2009	0	0	0	0	
DATE								
TYPE								
HOUR								
	2009 ADT = 1700		ACF = NA					

12A	0	0	7	0	0	0	0	
01A	0	0	0	0	0	0	0	
02A	0	0	1	0	0	0	0	
03A	0	0	2	0	0	0	0	
04A	0	0	5	0	0	0	0	
05A	0	0	11	0	0	0	0	
06A	0	102	0	0	0	0	0	
07A	0	145	0	0	0	0	0	
08A	0	117	0	0	0	0	0	
09A	0	82	0	0	0	0	0	
10A	0	92	0	0	0	0	0	
11A	0	113	0	0	0	0	0	
12P	0	119	0	0	0	0	0	
01P	0	144	0	0	0	0	0	
02P	0	100	0	0	0	0	0	
03P	0	144	0	0	0	0	0	
04P	0	161	0	0	0	0	0	
05P	0	145	0	0	0	0	0	
06P	0	107	0	0	0	0	0	
07P	0	64	0	0	0	0	0	
08P	0	49	0	0	0	0	0	
09P	0	34	0	0	0	0	0	
10P	0	20	0	0	0	0	0	
11P	0	8	0	0	0	0	0	
TOT	0	1746	26	0	0	0	0	

STATE OF CONNECTICUT
 DEPARTMENT OF TRANSPORTATION
 BUREAU OF POLICY AND PLANNING
 PLANNING INVENTORY AND DATA

TRAFFIC RECORDER DATA

TOWN OF BEACON FALLS ROUTE 42 DIRECTION E

NE OF ROUTE 8 NB OFF RAMP(EXIT 23)

DAY	SUN	MON	TUE	WED	THU	FRI	SAT
DATE	0	04/20/2009	04/21/2009	0	0	0	0

TYPE
 HOUR

2009 ADT = 4500 ACF = 0.99

12A	0	0	26	0	0	0	0
01A	0	0	8	0	0	0	0
02A	0	0	7	0	0	0	0
03A	0	0	7	0	0	0	0
04A	0	14	0	0	0	0	0
05A	0	49	0	0	0	0	0
06A	0	144	0	0	0	0	0
07A	0	284	0	0	0	0	0
08A	0	210	0	0	0	0	0
09A	0	213	0	0	0	0	0
10A	0	207	0	0	0	0	0
11A	0	260	0	0	0	0	0
12P	0	262	0	0	0	0	0
01P	0	241	0	0	0	0	0
02P	0	426	0	0	0	0	0
03P	0	526	0	0	0	0	0
04P	0	534	0	0	0	0	0
05P	0	482	0	0	0	0	0
06P	0	381	0	0	0	0	0
07P	0	204	0	0	0	0	0
08P	0	150	0	0	0	0	0
09P	0	90	0	0	0	0	0
10P	0	97	0	0	0	0	0
11P	0	39	0	0	0	0	0
TOT	0	4813	48	0	0	0	0

STATE OF CONNECTICUT
 DEPARTMENT OF TRANSPORTATION
 BUREAU OF POLICY AND PLANNING
 PLANNING INVENTORY AND DATA

TRAFFIC RECORDER DATA

TOWN OF BEACON FALLS ROUTE 42 DIRECTION W

NE OF ROUTE 8 NB OFF RAMP(EXIT 23)

DAY	SUN	MON	TUE	WED	THU	FRI	SAT
DATE	0	04/20/2009	04/21/2009	0	0	0	0

TYPE
 HOUR

2009 ADT = 4500 ACF = 0.99

12A	0	0	10	0	0	0	0
01A	0	0	8	0	0	0	0
02A	0	0	5	0	0	0	0
03A	0	0	11	0	0	0	0
04A	0	27	0	0	0	0	0
05A	0	156	0	0	0	0	0
06A	0	430	0	0	0	0	0
07A	0	650	0	0	0	0	0
08A	0	448	0	0	0	0	0
09A	0	277	0	0	0	0	0
10A	0	227	0	0	0	0	0
11A	0	227	0	0	0	0	0
12P	0	255	0	0	0	0	0
01P	0	285	0	0	0	0	0
02P	0	259	0	0	0	0	0
03P	0	349	0	0	0	0	0
04P	0	336	0	0	0	0	0
05P	0	281	0	0	0	0	0
06P	0	216	0	0	0	0	0
07P	0	143	0	0	0	0	0
08P	0	106	0	0	0	0	0
09P	0	74	0	0	0	0	0
10P	0	45	0	0	0	0	0
11P	0	35	0	0	0	0	0
TOT	0	4826	34	0	0	0	0

STATE OF CONNECTICUT
 DEPARTMENT OF TRANSPORTATION
 BUREAU OF POLICY AND PLANNING
 PLANNING INVENTORY AND DATA

TRAFFIC RECORDER DATA

TOWN OF BEACON FALLS	ROUTE							DIRECTION N
SOUTH MAIN ST #2 - NORTH OF ROUTE 42	SUN	MON	TUE	WED	THU	FRI	SAT	
DAY								
DATE	0	04/27/2009	04/28/2009	0	0	0	0	
TYPE								
HOUR								
	2009 ADT = 4500		ACF = NA					

12A	0	0	25	0	0	0	0	
01A	0	0	7	0	0	0	0	
02A	0	0	8	0	0	0	0	
03A	0	0	13	0	0	0	0	
04A	0	15	0	0	0	0	0	
05A	0	66	0	0	0	0	0	
06A	0	176	0	0	0	0	0	
07A	0	289	0	0	0	0	0	
08A	0	276	0	0	0	0	0	
09A	0	248	0	0	0	0	0	
10A	0	219	0	0	0	0	0	
11A	0	237	0	0	0	0	0	
12P	0	282	0	0	0	0	0	
01P	0	213	0	0	0	0	0	
02P	0	347	0	0	0	0	0	
03P	0	476	0	0	0	0	0	
04P	0	414	0	0	0	0	0	
05P	0	493	0	0	0	0	0	
06P	0	324	0	0	0	0	0	
07P	0	262	0	0	0	0	0	
08P	0	179	0	0	0	0	0	
09P	0	107	0	0	0	0	0	
10P	0	43	0	0	0	0	0	
11P	0	32	0	0	0	0	0	
TOT	0	4698	53	0	0	0	0	

STATE OF CONNECTICUT
 DEPARTMENT OF TRANSPORTATION
 BUREAU OF POLICY AND PLANNING
 PLANNING INVENTORY AND DATA

TRAFFIC RECORDER DATA

TOWN OF BEACON FALLS	ROUTE							DIRECTION S
SOUTH MAIN ST #2 - NORTH OF ROUTE 42	SUN	MON	TUE	WED	THU	FRI	SAT	
DAY								
DATE	0	04/27/2009	04/28/2009	0	0	0	0	
TYPE								
HOUR								
	2009 ADT = 4400		ACF = NA					

12A	0	0	24	0	0	0	0	
01A	0	0	9	0	0	0	0	
02A	0	0	1	0	0	0	0	
03A	0	0	11	0	0	0	0	
04A	0	24	0	0	0	0	0	
05A	0	106	0	0	0	0	0	
06A	0	356	0	0	0	0	0	
07A	0	430	0	0	0	0	0	
08A	0	339	0	0	0	0	0	
09A	0	237	0	0	0	0	0	
10A	0	236	0	0	0	0	0	
11A	0	246	0	0	0	0	0	
12P	0	256	0	0	0	0	0	
01P	0	261	0	0	0	0	0	
02P	0	299	0	0	0	0	0	
03P	0	407	0	0	0	0	0	
04P	0	333	0	0	0	0	0	
05P	0	334	0	0	0	0	0	
06P	0	243	0	0	0	0	0	
07P	0	192	0	0	0	0	0	
08P	0	152	0	0	0	0	0	
09P	0	100	0	0	0	0	0	
10P	0	46	0	0	0	0	0	
11P	0	33	0	0	0	0	0	
TOT	0	4630	45	0	0	0	0	

STATE OF CONNECTICUT
DEPARTMENT OF TRANSPORTATION
BUREAU OF POLICY AND PLANNING
PLANNING INVENTORY AND DATA

TRAFFIC RECORDER DATA

TOWN OF BEACON FALLS		ROUTE						DIRECTION B	
AVENUE E - SOUTH OF AVENUE B		SUN	MON	TUE	WED	THU	FRI	SAT	
DAY	DATE	0	04/27/2009	04/28/2009	0	0	0	0	
TYPE	HOUR	2009 ADT = 400		ACF = NA					

12A		0	0	4	0	0	0	0	
01A		0	0	2	0	0	0	0	
02A		0	0	1	0	0	0	0	
03A		0	0	2	0	0	0	0	
04A		0	2	0	0	0	0	0	
05A		0	9	0	0	0	0	0	
06A		0	15	0	0	0	0	0	
07A		0	39	0	0	0	0	0	
08A		0	29	0	0	0	0	0	
09A		0	17	0	0	0	0	0	
10A		0	22	0	0	0	0	0	
11A		0	30	0	0	0	0	0	
12P		0	22	0	0	0	0	0	
01P		0	29	0	0	0	0	0	
02P		0	17	0	0	0	0	0	
03P		0	24	0	0	0	0	0	
04P		0	29	0	0	0	0	0	
05P		0	42	0	0	0	0	0	
06P		0	36	0	0	0	0	0	
07P		0	29	0	0	0	0	0	
08P		0	12	0	0	0	0	0	
09P		0	7	0	0	0	0	0	
10P		0	6	0	0	0	0	0	
11P		0	2	0	0	0	0	0	
TOT		0	418	9	0	0	0	0	

STATE OF CONNECTICUT
 DEPARTMENT OF TRANSPORTATION
 BUREAU OF POLICY AND PLANNING
 PLANNING INVENTORY AND DATA

TRAFFIC RECORDER DATA

TOWN OF BEACON FALLS	ROUTE 42							DIRECTION E
NE OF MARILYN AVENUE	SUN	MON	TUE	WED	THU	FRI	SAT	
DAY	0	04/20/2009	04/21/2009	0	0	0	0	
DATE								
TYPE								
HOUR								
	2009 ADT = 3200		ACF = NA					

12A	0	0	9	0	0	0	0	
01A	0	0	2	0	0	0	0	
02A	0	0	6	0	0	0	0	
03A	0	0	3	0	0	0	0	
04A	0	0	6	0	0	0	0	
05A	0	50	0	0	0	0	0	
06A	0	122	0	0	0	0	0	
07A	0	253	0	0	0	0	0	
08A	0	165	0	0	0	0	0	
09A	0	147	0	0	0	0	0	
10A	0	142	0	0	0	0	0	
11A	0	177	0	0	0	0	0	
12P	0	202	0	0	0	0	0	
01P	0	154	0	0	0	0	0	
02P	0	343	0	0	0	0	0	
03P	0	396	0	0	0	0	0	
04P	0	363	0	0	0	0	0	
05P	0	288	0	0	0	0	0	
06P	0	192	0	0	0	0	0	
07P	0	121	0	0	0	0	0	
08P	0	69	0	0	0	0	0	
09P	0	63	0	0	0	0	0	
10P	0	75	0	0	0	0	0	
11P	0	16	0	0	0	0	0	
TOT	0	3338	26	0	0	0	0	

STATE OF CONNECTICUT
DEPARTMENT OF TRANSPORTATION
BUREAU OF POLICY AND PLANNING
PLANNING INVENTORY AND DATA

TRAFFIC RECORDER DATA

TOWN OF BEACON FALLS

ROUTE 42

DIRECTION W

NE OF MARILYN AVENUE

DAY	SUN	MON	TUE	WED	THU	FRI	SAT
DATE	0	04/20/2009	04/21/2009	0	0	0	0
TYPE							
HOUR							

2009 ADT = 5500 ACF = NA

12A	0	0	21	0	0	0	0
01A	0	0	14	0	0	0	0
02A	0	0	11	0	0	0	0
03A	0	0	13	0	0	0	0
04A	0	0	38	0	0	0	0
05A	0	178	0	0	0	0	0
06A	0	502	0	0	0	0	0
07A	0	714	0	0	0	0	0
08A	0	487	0	0	0	0	0
09A	0	323	0	0	0	0	0
10A	0	278	0	0	0	0	0
11A	0	264	0	0	0	0	0
12P	0	332	0	0	0	0	0
01P	0	347	0	0	0	0	0
02P	0	326	0	0	0	0	0
03P	0	427	0	0	0	0	0
04P	0	434	0	0	0	0	0
05P	0	372	0	0	0	0	0
06P	0	270	0	0	0	0	0
07P	0	171	0	0	0	0	0
08P	0	119	0	0	0	0	0
09P	0	94	0	0	0	0	0
10P	0	57	0	0	0	0	0
11P	0	41	0	0	0	0	0
TOT	0	5736	97	0	0	0	0

STATE OF CONNECTICUT
 DEPARTMENT OF TRANSPORTATION
 BUREAU OF POLICY AND PLANNING
 PLANNING INVENTORY AND DATA

TRAFFIC RECORDER DATA

TOWN OF BEACON FALLS	ROUTE							DIRECTION B
JANE STREET - EAST OF RIMMON HILL ROAD	SUN	MON	TUE	WED	THU	FRI	SAT	
DAY								
DATE	0	04/20/2009	04/21/2009	0	0	0	0	
TYPE								
HOUR								
	2009 ADT = 400		ACF = NA					

12A	0	0	4	0	0	0	0	
01A	0	0	0	0	0	0	0	
02A	0	0	0	0	0	0	0	
03A	0	0	0	0	0	0	0	
04A	0	0	4	0	0	0	0	
05A	0	10	0	0	0	0	0	
06A	0	20	0	0	0	0	0	
07A	0	33	0	0	0	0	0	
08A	0	26	0	0	0	0	0	
09A	0	23	0	0	0	0	0	
10A	0	13	0	0	0	0	0	
11A	0	15	0	0	0	0	0	
12P	0	30	0	0	0	0	0	
01P	0	21	0	0	0	0	0	
02P	0	35	0	0	0	0	0	
03P	0	38	0	0	0	0	0	
04P	0	46	0	0	0	0	0	
05P	0	38	0	0	0	0	0	
06P	0	27	0	0	0	0	0	
07P	0	25	0	0	0	0	0	
08P	0	25	0	0	0	0	0	
09P	0	5	0	0	0	0	0	
10P	0	6	0	0	0	0	0	
11P	0	1	0	0	0	0	0	
TOT	0	437	8	0	0	0	0	

STATE OF CONNECTICUT
 DEPARTMENT OF TRANSPORTATION
 BUREAU OF POLICY AND PLANNING
 PLANNING INVENTORY AND DATA

TRAFFIC RECORDER DATA

TOWN OF BEACON FALLS	ROUTE							DIRECTION B
SHASTA TERRACE - EAST OF OLD TURNPIKE	SUN	MON	TUE	WED	THU	FRI	SAT	
DAY	0	04/20/2009	04/21/2009	0	0	0	0	
DATE								
TYPE								
HOUR								
	2009 ADT = 90		ACF = NA					

12A	0	0	1	0	0	0	0	
01A	0	0	0	0	0	0	0	
02A	0	0	1	0	0	0	0	
03A	0	0	0	0	0	0	0	
04A	0	0	0	0	0	0	0	
05A	0	0	3	0	0	0	0	
06A	0	2	0	0	0	0	0	
07A	0	3	0	0	0	0	0	
08A	0	11	0	0	0	0	0	
09A	0	0	0	0	0	0	0	
10A	0	3	0	0	0	0	0	
11A	0	5	0	0	0	0	0	
12P	0	5	0	0	0	0	0	
01P	0	8	0	0	0	0	0	
02P	0	1	0	0	0	0	0	
03P	0	1	0	0	0	0	0	
04P	0	23	0	0	0	0	0	
05P	0	2	0	0	0	0	0	
06P	0	7	0	0	0	0	0	
07P	0	13	0	0	0	0	0	
08P	0	3	0	0	0	0	0	
09P	0	2	0	0	0	0	0	
10P	0	0	0	0	0	0	0	
11P	0	1	0	0	0	0	0	
TOT	0	90	5	0	0	0	0	

STATE OF CONNECTICUT
DEPARTMENT OF TRANSPORTATION
BUREAU OF POLICY AND PLANNING
PLANNING INVENTORY AND DATA

TRAFFIC RECORDER DATA

TOWN OF BEACON FALLS	ROUTE							DIRECTION B
DEPOT STREET - WEST OF SOUTH MAIN STREET	SUN	MON	TUE	WED	THU	FRI	SAT	
DAY								
DATE	0	0	0	04/22/2009	04/23/2009	0	0	
TYPE								
HOUR								
	2009 ADT = 1400		ACF = NA					

12A	0	0	0	0	6	0	0	
01A	0	0	0	0	1	0	0	
02A	0	0	0	0	1	0	0	
03A	0	0	0	0	3	0	0	
04A	0	0	0	3	0	0	0	
05A	0	0	0	36	0	0	0	
06A	0	0	0	91	0	0	0	
07A	0	0	0	102	0	0	0	
08A	0	0	0	99	0	0	0	
09A	0	0	0	82	0	0	0	
10A	0	0	0	85	0	0	0	
11A	0	0	0	119	0	0	0	
12P	0	0	0	121	0	0	0	
01P	0	0	0	103	0	0	0	
02P	0	0	0	113	0	0	0	
03P	0	0	0	120	0	0	0	
04P	0	0	0	122	0	0	0	
05P	0	0	0	84	0	0	0	
06P	0	0	0	69	0	0	0	
07P	0	0	0	46	0	0	0	
08P	0	0	0	35	0	0	0	
09P	0	0	0	22	0	0	0	
10P	0	0	0	6	0	0	0	
11P	0	0	0	26	0	0	0	
TOT	0	0	0	1484	11	0	0	

STATE OF CONNECTICUT
 DEPARTMENT OF TRANSPORTATION
 BUREAU OF POLICY AND PLANNING
 PLANNING INVENTORY AND DATA

TRAFFIC RECORDER DATA

TOWN OF BEACON FALLS	ROUTE							DIRECTION B
RIMMON HILL ROAD - AT SEYMOUR TOWN LINE	SUN	MON	TUE	WED	THU	FRI	SAT	
DAY	0	04/20/2009	04/21/2009	0	0	0	0	
DATE								
TYPE								
HOUR								
	2009 ADT = 1100		ACF = NA					

12A	0	0	3	0	0	0	0	
01A	0	0	2	0	0	0	0	
02A	0	0	0	0	0	0	0	
03A	0	0	3	0	0	0	0	
04A	0	0	12	0	0	0	0	
05A	0	21	0	0	0	0	0	
06A	0	44	0	0	0	0	0	
07A	0	56	0	0	0	0	0	
08A	0	68	0	0	0	0	0	
09A	0	64	0	0	0	0	0	
10A	0	47	0	0	0	0	0	
11A	0	57	0	0	0	0	0	
12P	0	73	0	0	0	0	0	
01P	0	66	0	0	0	0	0	
02P	0	91	0	0	0	0	0	
03P	0	111	0	0	0	0	0	
04P	0	109	0	0	0	0	0	
05P	0	107	0	0	0	0	0	
06P	0	67	0	0	0	0	0	
07P	0	59	0	0	0	0	0	
08P	0	49	0	0	0	0	0	
09P	0	14	0	0	0	0	0	
10P	0	15	0	0	0	0	0	
11P	0	7	0	0	0	0	0	
TOT	0	1125	20	0	0	0	0	

STATE OF CONNECTICUT
DEPARTMENT OF TRANSPORTATION
BUREAU OF POLICY AND PLANNING
PLANNING INVENTORY AND DATA

TRAFFIC RECORDER DATA

TOWN OF BEACON FALLS

ROUTE

DIRECTION B

LOPUS ROAD - EAST OF LOPUS ROAD EXT

DAY	SUN	MON	TUE	WED	THU	FRI	SAT
DATE	0	0	0	04/22/2009	04/23/2009	0	0
TYPE							
HOUR							

2009 ADT = 450

ACF = NA

12A	0	0	0	0	1	0	0
01A	0	0	0	0	0	0	0
02A	0	0	0	0	1	0	0
03A	0	0	0	0	1	0	0
04A	0	0	0	2	0	0	0
05A	0	0	0	11	0	0	0
06A	0	0	0	18	0	0	0
07A	0	0	0	27	0	0	0
08A	0	0	0	25	0	0	0
09A	0	0	0	32	0	0	0
10A	0	0	0	26	0	0	0
11A	0	0	0	47	0	0	0
12P	0	0	0	50	0	0	0
01P	0	0	0	48	0	0	0
02P	0	0	0	44	0	0	0
03P	0	0	0	27	0	0	0
04P	0	0	0	34	0	0	0
05P	0	0	0	23	0	0	0
06P	0	0	0	25	0	0	0
07P	0	0	0	18	0	0	0
08P	0	0	0	9	0	0	0
09P	0	0	0	11	0	0	0
10P	0	0	0	5	0	0	0
11P	0	0	0	4	0	0	0
TOT	0	0	0	486	3	0	0

STATE OF CONNECTICUT
 DEPARTMENT OF TRANSPORTATION
 BUREAU OF POLICY AND PLANNING
 PLANNING INVENTORY AND DATA

TRAFFIC RECORDER DATA

TOWN OF BEACON FALLS	ROUTE							DIRECTION B
COLD SPRING ROAD - NW OF LOPUS RD	SUN	MON	TUE	WED	THU	FRI	SAT	
DAY								
DATE	0	0	0	04/22/2009	04/23/2009	0	0	
TYPE								
HOUR								
	2009 ADT = 150		ACF = NA					

12A	0	0	0	0	1	0	0	
01A	0	0	0	0	1	0	0	
02A	0	0	0	0	0	0	0	
03A	0	0	0	0	1	0	0	
04A	0	0	0	0	0	0	0	
05A	0	0	0	0	2	0	0	
06A	0	0	0	6	0	0	0	
07A	0	0	0	11	0	0	0	
08A	0	0	0	26	0	0	0	
09A	0	0	0	8	0	0	0	
10A	0	0	0	20	0	0	0	
11A	0	0	0	17	0	0	0	
12P	0	0	0	14	0	0	0	
01P	0	0	0	16	0	0	0	
02P	0	0	0	8	0	0	0	
03P	0	0	0	14	0	0	0	
04P	0	0	0	4	0	0	0	
05P	0	0	0	3	0	0	0	
06P	0	0	0	8	0	0	0	
07P	0	0	0	4	0	0	0	
08P	0	0	0	0	0	0	0	
09P	0	0	0	1	0	0	0	
10P	0	0	0	1	0	0	0	
11P	0	0	0	0	0	0	0	
TOT	0	0	0	161	5	0	0	

STATE OF CONNECTICUT
DEPARTMENT OF TRANSPORTATION
BUREAU OF POLICY AND PLANNING
PLANNING INVENTORY AND DATA

TRAFFIC RECORDER DATA

TOWN OF BEACON FALLS	ROUTE							DIRECTION B
LOPUS ROAD EXT - NORTH OF LOPUS ROAD	SUN	MON	TUE	WED	THU	FRI	SAT	
DAY								
DATE	0	0	0	04/22/2009	04/23/2009	0	0	
TYPE								
HOUR								
	2009 ADT = 70		ACF = NA					

12A	0	0	0	0	1	0	0	
01A	0	0	0	0	0	0	0	
02A	0	0	0	0	1	0	0	
03A	0	0	0	0	0	0	0	
04A	0	0	0	0	0	0	0	
05A	0	0	0	0	2	0	0	
06A	0	0	0	2	0	0	0	
07A	0	0	0	4	0	0	0	
08A	0	0	0	4	0	0	0	
09A	0	0	0	6	0	0	0	
10A	0	0	0	7	0	0	0	
11A	0	0	0	4	0	0	0	
12P	0	0	0	9	0	0	0	
01P	0	0	0	17	0	0	0	
02P	0	0	0	1	0	0	0	
03P	0	0	0	7	0	0	0	
04P	0	0	0	4	0	0	0	
05P	0	0	0	1	0	0	0	
06P	0	0	0	4	0	0	0	
07P	0	0	0	3	0	0	0	
08P	0	0	0	1	0	0	0	
09P	0	0	0	0	0	0	0	
10P	0	0	0	1	0	0	0	
11P	0	0	0	0	0	0	0	
TOT	0	0	0	75	4	0	0	

STATE OF CONNECTICUT
DEPARTMENT OF TRANSPORTATION
BUREAU OF POLICY AND PLANNING
PLANNING INVENTORY AND DATA

TRAFFIC RECORDER DATA

TOWN OF BEACON FALLS	ROUTE							DIRECTION B
SKOKORAT ROAD - SOUTH OF NYUMPH PLACE	SUN	MON	TUE	WED	THU	FRI	SAT	
DAY	0	04/27/2009	04/28/2009	0	0	0	0	
DATE								
TYPE								
HOUR								
	2009 ADT = 1100		ACF = NA					

12A	0	0	4	0	0	0	0	
01A	0	0	2	0	0	0	0	
02A	0	0	0	0	0	0	0	
03A	0	0	1	0	0	0	0	
04A	0	4	0	0	0	0	0	
05A	0	16	0	0	0	0	0	
06A	0	60	0	0	0	0	0	
07A	0	82	0	0	0	0	0	
08A	0	77	0	0	0	0	0	
09A	0	54	0	0	0	0	0	
10A	0	39	0	0	0	0	0	
11A	0	69	0	0	0	0	0	
12P	0	65	0	0	0	0	0	
01P	0	51	0	0	0	0	0	
02P	0	57	0	0	0	0	0	
03P	0	81	0	0	0	0	0	
04P	0	101	0	0	0	0	0	
05P	0	106	0	0	0	0	0	
06P	0	80	0	0	0	0	0	
07P	0	74	0	0	0	0	0	
08P	0	40	0	0	0	0	0	
09P	0	30	0	0	0	0	0	
10P	0	17	0	0	0	0	0	
11P	0	10	0	0	0	0	0	
TOT	0	1113	7	0	0	0	0	

STATE OF CONNECTICUT
 DEPARTMENT OF TRANSPORTATION
 BUREAU OF POLICY AND PLANNING
 PLANNING INVENTORY AND DATA

TRAFFIC RECORDER DATA

TOWN OF BEACON FALLS	ROUTE							DIRECTION B
COLD SPRING ROAD - NW OF LOPUS ROAD EXT	SUN	MON	TUE	WED	THU	FRI	SAT	
DAY								
DATE	0	0	0	04/22/2009	04/23/2009	0	0	
TYPE								
HOUR								
	2009 ADT = 80		ACF = NA					

12A	0	0	0	0	0	0	0	
01A	0	0	0	0	1	0	0	
02A	0	0	0	0	0	0	0	
03A	0	0	0	0	2	0	0	
04A	0	0	0	0	0	0	0	
05A	0	0	0	0	1	0	0	
06A	0	0	0	2	0	0	0	
07A	0	0	0	5	0	0	0	
08A	0	0	0	9	0	0	0	
09A	0	0	0	2	0	0	0	
10A	0	0	0	10	0	0	0	
11A	0	0	0	11	0	0	0	
12P	0	0	0	7	0	0	0	
01P	0	0	0	9	0	0	0	
02P	0	0	0	3	0	0	0	
03P	0	0	0	8	0	0	0	
04P	0	0	0	4	0	0	0	
05P	0	0	0	2	0	0	0	
06P	0	0	0	2	0	0	0	
07P	0	0	0	1	0	0	0	
08P	0	0	0	0	0	0	0	
09P	0	0	0	1	0	0	0	
10P	0	0	0	0	0	0	0	
11P	0	0	0	1	0	0	0	
TOT	0	0	0	77	4	0	0	

STATE OF CONNECTICUT
 DEPARTMENT OF TRANSPORTATION
 BUREAU OF POLICY AND PLANNING
 PLANNING INVENTORY AND DATA

TRAFFIC RECORDER DATA

TOWN OF BEACON FALLS	ROUTE							DIRECTION B
BACK RIMMON ROAD - NW OF RIMMON HILL ROAD	SUN	MON	TUE	WED	THU	FRI	SAT	
DAY								
DATE	0	04/20/2009	04/21/2009	0	0	0	0	
TYPE								
HOUR								
	2009 ADT = 250		ACF = NA					

12A	0	0	3	0	0	0	0	
01A	0	0	0	0	0	0	0	
02A	0	0	0	0	0	0	0	
03A	0	0	1	0	0	0	0	
04A	0	0	4	0	0	0	0	
05A	0	0	1	0	0	0	0	
06A	0	9	0	0	0	0	0	
07A	0	36	0	0	0	0	0	
08A	0	18	0	0	0	0	0	
09A	0	9	0	0	0	0	0	
10A	0	11	0	0	0	0	0	
11A	0	12	0	0	0	0	0	
12P	0	12	0	0	0	0	0	
01P	0	16	0	0	0	0	0	
02P	0	34	0	0	0	0	0	
03P	0	23	0	0	0	0	0	
04P	0	30	0	0	0	0	0	
05P	0	20	0	0	0	0	0	
06P	0	20	0	0	0	0	0	
07P	0	23	0	0	0	0	0	
08P	0	1	0	0	0	0	0	
09P	0	2	0	0	0	0	0	
10P	0	3	0	0	0	0	0	
11P	0	0	0	0	0	0	0	
TOT	0	279	9	0	0	0	0	

STATE OF CONNECTICUT
 DEPARTMENT OF TRANSPORTATION
 BUREAU OF POLICY AND PLANNING
 PLANNING INVENTORY AND DATA

TRAFFIC RECORDER DATA

TOWN OF BEACON FALLS	ROUTE							DIRECTION B
AVENUE E - NW OF AVENUE D	SUN	MON	TUE	WED	THU	FRI	SAT	
DAY	0	04/27/2009	04/28/2009	0	0	0	0	
DATE								
TYPE								
HOUR								
	2009 ADT = 100		ACF = NA					

12A	0	0	0	0	0	0	0	
01A	0	0	0	0	0	0	0	
02A	0	0	0	0	0	0	0	
03A	0	0	0	0	0	0	0	
04A	0	0	0	0	0	0	0	
05A	0	3	0	0	0	0	0	
06A	0	2	0	0	0	0	0	
07A	0	6	0	0	0	0	0	
08A	0	3	0	0	0	0	0	
09A	0	4	0	0	0	0	0	
10A	0	6	0	0	0	0	0	
11A	0	12	0	0	0	0	0	
12P	0	7	0	0	0	0	0	
01P	0	12	0	0	0	0	0	
02P	0	7	0	0	0	0	0	
03P	0	1	0	0	0	0	0	
04P	0	10	0	0	0	0	0	
05P	0	6	0	0	0	0	0	
06P	0	15	0	0	0	0	0	
07P	0	4	0	0	0	0	0	
08P	0	2	0	0	0	0	0	
09P	0	3	0	0	0	0	0	
10P	0	4	0	0	0	0	0	
11P	0	2	0	0	0	0	0	
TOT	0	109	0	0	0	0	0	

STATE OF CONNECTICUT
 DEPARTMENT OF TRANSPORTATION
 BUREAU OF POLICY AND PLANNING
 PLANNING INVENTORY AND DATA

TRAFFIC RECORDER DATA

TOWN OF BEACON FALLS	ROUTE							DIRECTION N
NORTH MAIN STREET - NW OF BURTON ROAD	SUN	MON	TUE	WED	THU	FRI	SAT	
DAY	0	0	0	04/22/2009	04/23/2009	0	0	
DATE								
TYPE								
HOUR								
	2009 ADT = 5900		ACF = NA					

12A	0	0	0	0	22	0	0	
01A	0	0	0	0	14	0	0	
02A	0	0	0	0	15	0	0	
03A	0	0	0	0	9	0	0	
04A	0	0	0	21	0	0	0	
05A	0	0	0	108	0	0	0	
06A	0	0	0	231	0	0	0	
07A	0	0	0	427	0	0	0	
08A	0	0	0	359	0	0	0	
09A	0	0	0	348	0	0	0	
10A	0	0	0	302	0	0	0	
11A	0	0	0	315	0	0	0	
12P	0	0	0	418	0	0	0	
01P	0	0	0	300	0	0	0	
02P	0	0	0	570	0	0	0	
03P	0	0	0	690	0	0	0	
04P	0	0	0	621	0	0	0	
05P	0	0	0	625	0	0	0	
06P	0	0	0	329	0	0	0	
07P	0	0	0	227	0	0	0	
08P	0	0	0	137	0	0	0	
09P	0	0	0	110	0	0	0	
10P	0	0	0	64	0	0	0	
11P	0	0	0	42	0	0	0	
TOT	0	0	0	6244	60	0	0	

STATE OF CONNECTICUT
DEPARTMENT OF TRANSPORTATION
BUREAU OF POLICY AND PLANNING
PLANNING INVENTORY AND DATA

TRAFFIC RECORDER DATA

TOWN OF BEACON FALLS	ROUTE							DIRECTION S
NORTH MAIN STREET - NW OF BURTON ROAD	SUN	MON	TUE	WED	THU	FRI	SAT	
DAY	0	0	0	04/22/2009	04/23/2009	0	0	
DATE	0	0	0	04/22/2009	04/23/2009	0	0	
TYPE								
HOUR								
	2009 ADT = 4500		ACF = NA					

12A	0	0	0	0	23	0	0	
01A	0	0	0	0	11	0	0	
02A	0	0	0	0	13	0	0	
03A	0	0	0	0	15	0	0	
04A	0	0	0	13	0	0	0	
05A	0	0	0	101	0	0	0	
06A	0	0	0	349	0	0	0	
07A	0	0	0	396	0	0	0	
08A	0	0	0	298	0	0	0	
09A	0	0	0	202	0	0	0	
10A	0	0	0	258	0	0	0	
11A	0	0	0	275	0	0	0	
12P	0	0	0	283	0	0	0	
01P	0	0	0	297	0	0	0	
02P	0	0	0	299	0	0	0	
03P	0	0	0	355	0	0	0	
04P	0	0	0	386	0	0	0	
05P	0	0	0	341	0	0	0	
06P	0	0	0	255	0	0	0	
07P	0	0	0	223	0	0	0	
08P	0	0	0	182	0	0	0	
09P	0	0	0	136	0	0	0	
10P	0	0	0	69	0	0	0	
11P	0	0	0	45	0	0	0	
TOT	0	0	0	4763	62	0	0	

STATE OF CONNECTICUT
DEPARTMENT OF TRANSPORTATION
BUREAU OF POLICY AND PLANNING
PLANNING INVENTORY AND DATA

TRAFFIC RECORDER DATA

TOWN OF BEACON FALLS		ROUTE 42						DIRECTION B
EAST OF FELDSPAR AVENUE		SUN	MON	TUE	WED	THU	FRI	SAT
DAY	DATE	0	04/27/2009	04/28/2009	0	0	0	0
TYPE	HOUR	2009 ADT = 4300		ACF = 0.99		*****		
12A		0	0	32	0	0	0	0
01A		0	0	9	0	0	0	0
02A		0	0	4	0	0	0	0
03A		0	0	12	0	0	0	0
04A		0	18	0	0	0	0	0
05A		0	91	0	0	0	0	0
06A		0	221	0	0	0	0	0
07A		0	391	0	0	0	0	0
08A		0	276	0	0	0	0	0
09A		0	228	0	0	0	0	0
10A		0	193	0	0	0	0	0
11A		0	194	0	0	0	0	0
12P		0	233	0	0	0	0	0
01P		0	227	0	0	0	0	0
02P		0	321	0	0	0	0	0
03P		0	405	0	0	0	0	0
04P		0	398	0	0	0	0	0
05P		0	473	0	0	0	0	0
06P		0	299	0	0	0	0	0
07P		0	252	0	0	0	0	0
08P		0	185	0	0	0	0	0
09P		0	106	0	0	0	0	0
10P		0	58	0	0	0	0	0
11P		0	40	0	0	0	0	0
TOT		0	4609	57	0	0	0	0

STATE OF CONNECTICUT
DEPARTMENT OF TRANSPORTATION
BUREAU OF POLICY AND PLANNING
PLANNING INVENTORY AND DATA

TRAFFIC RECORDER DATA

TOWN OF BEACON FALLS		ROUTE 42						DIRECTION B
EAST OF SOUTH MAIN STREET #2		SUN	MON	TUE	WED	THU	FRI	SAT
DAY	DATE	0	0	0	04/22/2009	04/23/2009	0	0
TYPE	HOUR	2009 ADT = 5000		ACF = 0.99		*****		
12A		0	0	0	0	35	0	0
01A		0	0	0	0	15	0	0
02A		0	0	0	0	6	0	0
03A		0	0	0	0	8	0	0
04A		0	0	0	0	26	0	0
05A		0	0	0	155	0	0	0
06A		0	0	0	297	0	0	0
07A		0	0	0	529	0	0	0
08A		0	0	0	303	0	0	0
09A		0	0	0	235	0	0	0
10A		0	0	0	297	0	0	0
11A		0	0	0	268	0	0	0
12P		0	0	0	274	0	0	0
01P		0	0	0	257	0	0	0
02P		0	0	0	363	0	0	0
03P		0	0	0	385	0	0	0
04P		0	0	0	419	0	0	0
05P		0	0	0	436	0	0	0
06P		0	0	0	361	0	0	0
07P		0	0	0	234	0	0	0
08P		0	0	0	182	0	0	0
09P		0	0	0	102	0	0	0
10P		0	0	0	77	0	0	0
11P		0	0	0	61	0	0	0
TOT		0	0	0	5235	90	0	0

STATE OF CONNECTICUT
DEPARTMENT OF TRANSPORTATION
BUREAU OF POLICY AND PLANNING
PLANNING INVENTORY AND DATA

TRAFFIC RECORDER DATA

TOWN OF BEACON FALLS
WEST OF SKOKORAT ROAD
DAY
DATE
TYPE
HOUR

ROUTE 42

DIRECTION B

SUN	MON	TUE	WED	THU	FRI	SAT
0	04/27/2009	04/28/2009	0	0	0	0

2009 ADT = 3600 ACF = 0.99

12A	0	0	23	0	0	0	0
01A	0	0	6	0	0	0	0
02A	0	0	3	0	0	0	0
03A	0	0	12	0	0	0	0
04A	0	10	0	0	0	0	0
05A	0	71	0	0	0	0	0
06A	0	180	0	0	0	0	0
07A	0	318	0	0	0	0	0
08A	0	226	0	0	0	0	0
09A	0	178	0	0	0	0	0
10A	0	144	0	0	0	0	0
11A	0	151	0	0	0	0	0
12P	0	191	0	0	0	0	0
01P	0	188	0	0	0	0	0
02P	0	260	0	0	0	0	0
03P	0	332	0	0	0	0	0
04P	0	339	0	0	0	0	0
05P	0	417	0	0	0	0	0
06P	0	254	0	0	0	0	0
07P	0	216	0	0	0	0	0
08P	0	126	0	0	0	0	0
09P	0	85	0	0	0	0	0
10P	0	52	0	0	0	0	0
11P	0	39	0	0	0	0	0
TOT	0	3777	44	0	0	0	0

STATE OF CONNECTICUT
 DEPARTMENT OF TRANSPORTATION
 BUREAU OF POLICY AND PLANNING
 PLANNING INVENTORY AND DATA

TRAFFIC RECORDER DATA

TOWN OF BEACON FALLS		ROUTE 42						DIRECTION N
SOUTH OF SOUTH MAIN STREET #2		SUN	MON	TUE	WED	THU	FRI	SAT
DAY	DATE	0	04/27/2009	04/28/2009	0	0	0	0
TYPE	HOUR	2009 ADT = 5300		ACF = 0.99		*****		
12A		0	0	45	0	0	0	0
01A		0	0	11	0	0	0	0
02A		0	0	11	0	0	0	0
03A		0	0	11	0	0	0	0
04A		0	16	0	0	0	0	0
05A		0	63	0	0	0	0	0
06A		0	169	0	0	0	0	0
07A		0	297	0	0	0	0	0
08A		0	245	0	0	0	0	0
09A		0	242	0	0	0	0	0
10A		0	229	0	0	0	0	0
11A		0	262	0	0	0	0	0
12P		0	295	0	0	0	0	0
01P		0	269	0	0	0	0	0
02P		0	480	0	0	0	0	0
03P		0	600	0	0	0	0	0
04P		0	548	0	0	0	0	0
05P		0	695	0	0	0	0	0
06P		0	424	0	0	0	0	0
07P		0	285	0	0	0	0	0
08P		0	214	0	0	0	0	0
09P		0	134	0	0	0	0	0
10P		0	63	0	0	0	0	0
11P		0	48	0	0	0	0	0
TOT		0	5578	78	0	0	0	0

STATE OF CONNECTICUT
 DEPARTMENT OF TRANSPORTATION
 BUREAU OF POLICY AND PLANNING
 PLANNING INVENTORY AND DATA

TRAFFIC RECORDER DATA

TOWN OF BEACON FALLS	ROUTE 42							DIRECTION S
SOUTH OF SOUTH MAIN STREET #2	SUN	MON	TUE	WED	THU	FRI	SAT	
DAY	0	04/27/2009	04/28/2009	0	0	0	0	
DATE								
TYPE								
HOUR								
	2009 ADT = 5200		ACF = 0.99					

12A	0	0	21	0	0	0	0	
01A	0	0	12	0	0	0	0	
02A	0	0	4	0	0	0	0	
03A	0	0	17	0	0	0	0	
04A	0	42	0	0	0	0	0	
05A	0	167	0	0	0	0	0	
06A	0	471	0	0	0	0	0	
07A	0	638	0	0	0	0	0	
08A	0	458	0	0	0	0	0	
09A	0	284	0	0	0	0	0	
10A	0	256	0	0	0	0	0	
11A	0	266	0	0	0	0	0	
12P	0	284	0	0	0	0	0	
01P	0	283	0	0	0	0	0	
02P	0	337	0	0	0	0	0	
03P	0	457	0	0	0	0	0	
04P	0	379	0	0	0	0	0	
05P	0	365	0	0	0	0	0	
06P	0	292	0	0	0	0	0	
07P	0	207	0	0	0	0	0	
08P	0	143	0	0	0	0	0	
09P	0	89	0	0	0	0	0	
10P	0	50	0	0	0	0	0	
11P	0	41	0	0	0	0	0	
TOT	0	5509	54	0	0	0	0	

STATE OF CONNECTICUT
DEPARTMENT OF TRANSPORTATION
BUREAU OF POLICY AND PLANNING
PLANNING INVENTORY AND DATA

TRAFFIC RECORDER DATA

TOWN OF BEACON FALLS

ROUTE 42

DIRECTION B

NORTH OF BLACKBERRY HILL ROAD

DAY	SUN	MON	TUE	WED	THU	FRI	SAT
DATE	0	04/27/2009	04/28/2009	0	0	0	0
TYPE							
HOUR							

2009 ADT = 2500 ACF = 0.99

12A	0	0	14	0	0	0	0
01A	0	0	4	0	0	0	0
02A	0	0	2	0	0	0	0
03A	0	0	6	0	0	0	0
04A	0	11	0	0	0	0	0
05A	0	45	0	0	0	0	0
06A	0	133	0	0	0	0	0
07A	0	221	0	0	0	0	0
08A	0	161	0	0	0	0	0
09A	0	127	0	0	0	0	0
10A	0	107	0	0	0	0	0
11A	0	115	0	0	0	0	0
12P	0	130	0	0	0	0	0
01P	0	132	0	0	0	0	0
02P	0	176	0	0	0	0	0
03P	0	218	0	0	0	0	0
04P	0	233	0	0	0	0	0
05P	0	310	0	0	0	0	0
06P	0	186	0	0	0	0	0
07P	0	156	0	0	0	0	0
08P	0	84	0	0	0	0	0
09P	0	66	0	0	0	0	0
10P	0	27	0	0	0	0	0
11P	0	23	0	0	0	0	0
TOT	0	2661	26	0	0	0	0

STATE OF CONNECTICUT
DEPARTMENT OF TRANSPORTATION
BUREAU OF POLICY AND PLANNING
PLANNING INVENTORY AND DATA

TRAFFIC RECORDER DATA

TOWN OF BEACON FALLS	ROUTE							DIRECTION B
LOPUS ROAD - NE OF OLD PINES BRIDGE RD	SUN	MON	TUE	WED	THU	FRI	SAT	
DAY								
DATE	0	0	0	04/22/2009	04/23/2009	0	0	
TYPE								
HOUR								
	2009 ADT = 250		ACF = NA					

12A	0	0	0	0	0	0	0	
01A	0	0	0	0	0	0	0	
02A	0	0	0	0	0	0	0	
03A	0	0	0	0	1	0	0	
04A	0	0	0	2	0	0	0	
05A	0	0	0	4	0	0	0	
06A	0	0	0	9	0	0	0	
07A	0	0	0	29	0	0	0	
08A	0	0	0	18	0	0	0	
09A	0	0	0	12	0	0	0	
10A	0	0	0	14	0	0	0	
11A	0	0	0	10	0	0	0	
12P	0	0	0	26	0	0	0	
01P	0	0	0	23	0	0	0	
02P	0	0	0	31	0	0	0	
03P	0	0	0	19	0	0	0	
04P	0	0	0	27	0	0	0	
05P	0	0	0	14	0	0	0	
06P	0	0	0	21	0	0	0	
07P	0	0	0	12	0	0	0	
08P	0	0	0	6	0	0	0	
09P	0	0	0	4	0	0	0	
10P	0	0	0	3	0	0	0	
11P	0	0	0	2	0	0	0	
TOT	0	0	0	286	1	0	0	

STATE OF CONNECTICUT
DEPARTMENT OF TRANSPORTATION
BUREAU OF POLICY AND PLANNING
PLANNING INVENTORY AND DATA

TRAFFIC RECORDER DATA

TOWN OF BEACON FALLS	ROUTE							DIRECTION B
BACK RIMMON ROAD - SOUTH OF ROUTE 42	SUN	MON	TUE	WED	THU	FRI	SAT	
DAY								
DATE	0	04/20/2009	04/21/2009	0	0	0	0	
TYPE								
HOUR								
	2009 ADT = 1200		ACF = NA					

12A	0	0	0	0	0	0	0	
01A	0	0	5	0	0	0	0	
02A	0	0	2	0	0	0	0	
03A	0	0	0	0	0	0	0	
04A	0	0	5	0	0	0	0	
05A	0	41	0	0	0	0	0	
06A	0	50	0	0	0	0	0	
07A	0	349	0	0	0	0	0	
08A	0	66	0	0	0	0	0	
09A	0	37	0	0	0	0	0	
10A	0	29	0	0	0	0	0	
11A	0	34	0	0	0	0	0	
12P	0	42	0	0	0	0	0	
01P	0	66	0	0	0	0	0	
02P	0	241	0	0	0	0	0	
03P	0	96	0	0	0	0	0	
04P	0	110	0	0	0	0	0	
05P	0	48	0	0	0	0	0	
06P	0	32	0	0	0	0	0	
07P	0	44	0	0	0	0	0	
08P	0	23	0	0	0	0	0	
09P	0	3	0	0	0	0	0	
10P	0	3	0	0	0	0	0	
11P	0	0	0	0	0	0	0	
TOT	0	1314	12	0	0	0	0	

STATE OF CONNECTICUT
 DEPARTMENT OF TRANSPORTATION
 BUREAU OF POLICY AND PLANNING
 PLANNING INVENTORY AND DATA

TRAFFIC RECORDER DATA

TOWN OF BEACON FALLS	ROUTE							DIRECTION B
BURTON ROAD - WEST OF COOK LANE	SUN	MON	TUE	WED	THU	FRI	SAT	
DAY	0	04/27/2009	04/28/2009	0	0	0	0	
DATE	2009 ADT = 1800		ACF = NA					
TYPE	*****							
HOUR								
12A	0	0	10	0	0	0	0	
01A	0	0	3	0	0	0	0	
02A	0	0	1	0	0	0	0	
03A	0	0	3	0	0	0	0	
04A	0	0	9	0	0	0	0	
05A	0	40	0	0	0	0	0	
06A	0	78	0	0	0	0	0	
07A	0	146	0	0	0	0	0	
08A	0	147	0	0	0	0	0	
09A	0	94	0	0	0	0	0	
10A	0	82	0	0	0	0	0	
11A	0	80	0	0	0	0	0	
12P	0	100	0	0	0	0	0	
01P	0	76	0	0	0	0	0	
02P	0	106	0	0	0	0	0	
03P	0	154	0	0	0	0	0	
04P	0	187	0	0	0	0	0	
05P	0	173	0	0	0	0	0	
06P	0	131	0	0	0	0	0	
07P	0	138	0	0	0	0	0	
08P	0	92	0	0	0	0	0	
09P	0	59	0	0	0	0	0	
10P	0	27	0	0	0	0	0	
11P	0	10	0	0	0	0	0	
TOT	0	1920	26	0	0	0	0	

STATE OF CONNECTICUT
DEPARTMENT OF TRANSPORTATION
BUREAU OF POLICY AND PLANNING
PLANNING INVENTORY AND DATA

TRAFFIC RECORDER DATA

TOWN OF BEACON FALLS	ROUTE							DIRECTION B
BURTON ROAD - NW OF ROUTE 42(LASKY ROAD)	SUN	MON	TUE	WED	THU	FRI	SAT	
DAY								
DATE	0	04/27/2009	04/28/2009	0	0	0	0	
TYPE								
HOUR								
	2009 ADT = 750		ACF = NA					

12A	0	0	2	0	0	0	0	
01A	0	0	2	0	0	0	0	
02A	0	0	0	0	0	0	0	
03A	0	0	1	0	0	0	0	
04A	0	7	0	0	0	0	0	
05A	0	9	0	0	0	0	0	
06A	0	24	0	0	0	0	0	
07A	0	63	0	0	0	0	0	
08A	0	68	0	0	0	0	0	
09A	0	33	0	0	0	0	0	
10A	0	35	0	0	0	0	0	
11A	0	36	0	0	0	0	0	
12P	0	32	0	0	0	0	0	
01P	0	30	0	0	0	0	0	
02P	0	46	0	0	0	0	0	
03P	0	63	0	0	0	0	0	
04P	0	68	0	0	0	0	0	
05P	0	85	0	0	0	0	0	
06P	0	59	0	0	0	0	0	
07P	0	41	0	0	0	0	0	
08P	0	37	0	0	0	0	0	
09P	0	22	0	0	0	0	0	
10P	0	10	0	0	0	0	0	
11P	0	4	0	0	0	0	0	
TOT	0	772	5	0	0	0	0	

STATE OF CONNECTICUT
DEPARTMENT OF TRANSPORTATION
BUREAU OF POLICY AND PLANNING
PLANNING INVENTORY AND DATA

TRAFFIC RECORDER DATA

TOWN OF BEACON FALLS		ROUTE 42						DIRECTION B
NE OF BURTON ROAD		SUN	MON	TUE	WED	THU	FRI	SAT
DAY	DATE	0	04/27/2009	04/28/2009	0	0	0	0
TYPE	HOUR	2009 ADT = 2500		ACF = 0.99		*****		
12A		0	0	13	0	0	0	0
01A		0	0	7	0	0	0	0
02A		0	0	2	0	0	0	0
03A		0	0	3	0	0	0	0
04A		0	0	12	0	0	0	0
05A		0	45	0	0	0	0	0
06A		0	142	0	0	0	0	0
07A		0	256	0	0	0	0	0
08A		0	189	0	0	0	0	0
09A		0	138	0	0	0	0	0
10A		0	107	0	0	0	0	0
11A		0	95	0	0	0	0	0
12P		0	102	0	0	0	0	0
01P		0	135	0	0	0	0	0
02P		0	186	0	0	0	0	0
03P		0	226	0	0	0	0	0
04P		0	220	0	0	0	0	0
05P		0	320	0	0	0	0	0
06P		0	187	0	0	0	0	0
07P		0	127	0	0	0	0	0
08P		0	90	0	0	0	0	0
09P		0	70	0	0	0	0	0
10P		0	40	0	0	0	0	0
11P		0	18	0	0	0	0	0
TOT		0	2693	37	0	0	0	0

STATE OF CONNECTICUT
 DEPARTMENT OF TRANSPORTATION
 BUREAU OF POLICY AND PLANNING
 PLANNING INVENTORY AND DATA

TRAFFIC RECORDER DATA

TOWN OF BEACON FALLS	ROUTE							DIRECTION B
BEACON VALLEY RD - AT NAUGATUCK TOWN LINE	SUN	MON	TUE	WED	THU	FRI	SAT	
DAY	0	04/27/2009	04/28/2009	0	0	0	0	
DATE								
TYPE								
HOUR								
	2009 ADT = 3600		ACF = NA					

12A	0	0	28	0	0	0	0	
01A	0	0	12	0	0	0	0	
02A	0	0	4	0	0	0	0	
03A	0	0	5	0	0	0	0	
04A	0	0	22	0	0	0	0	
05A	0	70	0	0	0	0	0	
06A	0	191	0	0	0	0	0	
07A	0	263	0	0	0	0	0	
08A	0	252	0	0	0	0	0	
09A	0	166	0	0	0	0	0	
10A	0	187	0	0	0	0	0	
11A	0	149	0	0	0	0	0	
12P	0	169	0	0	0	0	0	
01P	0	174	0	0	0	0	0	
02P	0	224	0	0	0	0	0	
03P	0	340	0	0	0	0	0	
04P	0	378	0	0	0	0	0	
05P	0	416	0	0	0	0	0	
06P	0	296	0	0	0	0	0	
07P	0	223	0	0	0	0	0	
08P	0	139	0	0	0	0	0	
09P	0	79	0	0	0	0	0	
10P	0	37	0	0	0	0	0	
11P	0	34	0	0	0	0	0	
TOT	0	3787	71	0	0	0	0	

STATE OF CONNECTICUT
DEPARTMENT OF TRANSPORTATION
BUREAU OF POLICY AND PLANNING
PLANNING INVENTORY AND DATA

TRAFFIC RECORDER DATA

TOWN OF BEACON FALLS	ROUTE 42							DIRECTION E
AT BETHANY TOWN LINE	SUN	MON	TUE	WED	THU	FRI	SAT	
DAY	0	04/27/2009	04/28/2009	04/29/2009	0	0	0	
DATE								
TYPE								
HOUR								
	2009 ADT = 1100		ACF = NA					

12A	0	0	4	8	0	0	0	
01A	0	0	0	4	0	0	0	
02A	0	0	1	1	0	0	0	
03A	0	0	1	0	0	0	0	
04A	0	0	11	7	0	0	0	
05A	0	15	13	0	0	0	0	
06A	0	61	60	0	0	0	0	
07A	0	105	111	0	0	0	0	
08A	0	60	65	0	0	0	0	
09A	0	45	47	0	0	0	0	
10A	0	40	46	0	0	0	0	
11A	0	37	49	0	0	0	0	
12P	0	40	40	0	0	0	0	
01P	0	47	45	0	0	0	0	
02P	0	93	93	0	0	0	0	
03P	0	108	93	0	0	0	0	
04P	0	102	110	0	0	0	0	
05P	0	148	131	0	0	0	0	
06P	0	63	87	0	0	0	0	
07P	0	60	77	0	0	0	0	
08P	0	26	77	0	0	0	0	
09P	0	19	14	0	0	0	0	
10P	0	13	11	0	0	0	0	
11P	0	8	0	0	0	0	0	
TOT	0	1090	1186	20	0	0	0	

STATE OF CONNECTICUT
DEPARTMENT OF TRANSPORTATION
BUREAU OF POLICY AND PLANNING
PLANNING INVENTORY AND DATA

TRAFFIC RECORDER DATA

TOWN OF BEACON FALLS

ROUTE 42

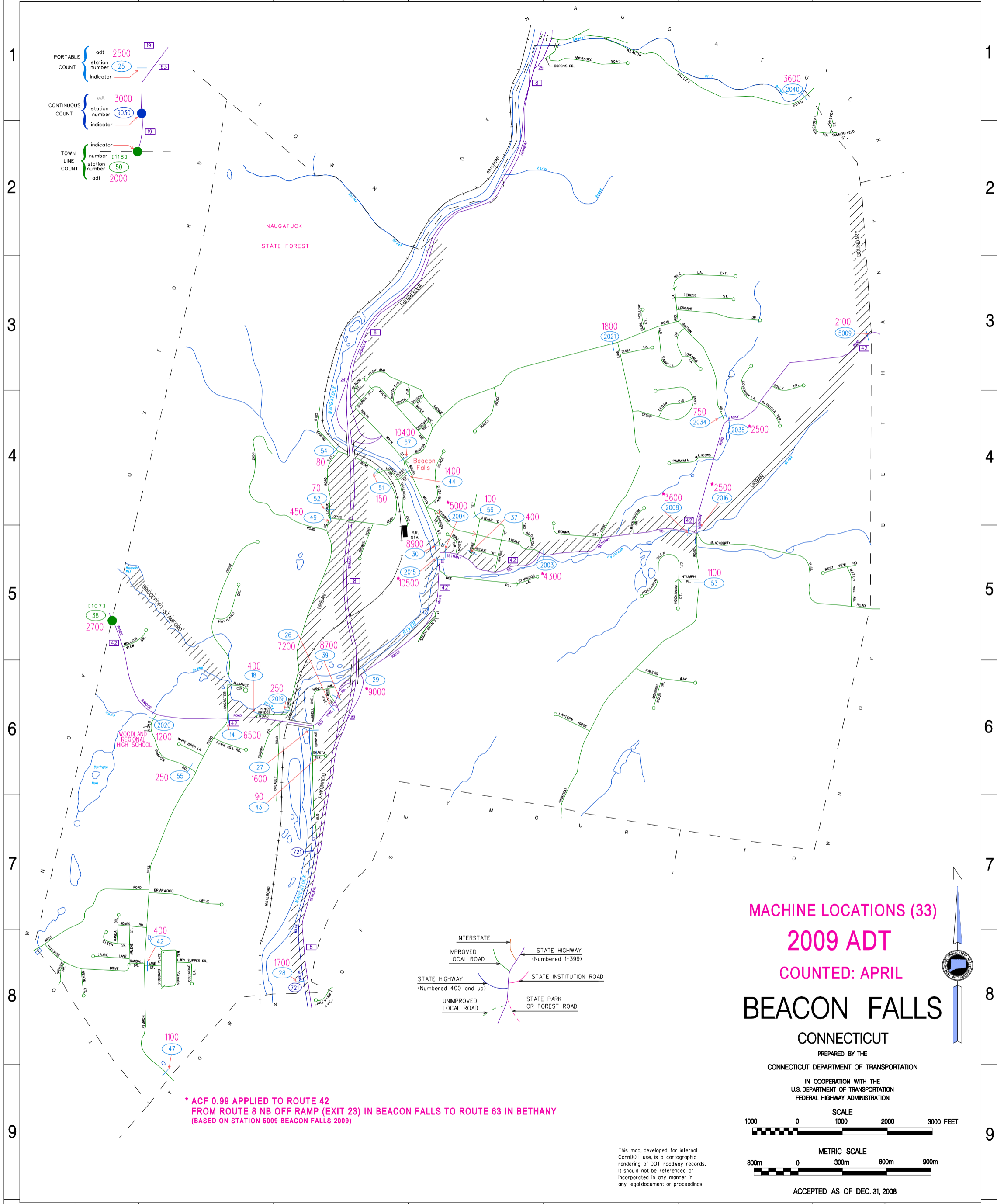
DIRECTION W

AT BETHANY TOWN LINE

DAY	SUN	MON	TUE	WED	THU	FRI	SAT
DATE	0	04/27/2009	04/28/2009	04/29/2009	0	0	0
TYPE							
HOUR							

2009 ADT = 1000 ACF = NA

12A	0	0	5	6	0	0	0
01A	0	0	3	5	0	0	0
02A	0	0	0	0	0	0	0
03A	0	0	2	0	0	0	0
04A	0	0	1	1	0	0	0
05A	0	18	14	0	0	0	0
06A	0	45	48	0	0	0	0
07A	0	79	92	0	0	0	0
08A	0	79	86	0	0	0	0
09A	0	44	51	0	0	0	0
10A	0	33	34	0	0	0	0
11A	0	34	42	0	0	0	0
12P	0	42	47	0	0	0	0
01P	0	50	47	0	0	0	0
02P	0	56	60	0	0	0	0
03P	0	80	84	0	0	0	0
04P	0	77	90	0	0	0	0
05P	0	120	152	0	0	0	0
06P	0	85	110	0	0	0	0
07P	0	57	58	0	0	0	0
08P	0	46	35	0	0	0	0
09P	0	29	23	0	0	0	0
10P	0	17	14	0	0	0	0
11P	0	6	8	0	0	0	0
TOT	0	997	1106	12	0	0	0



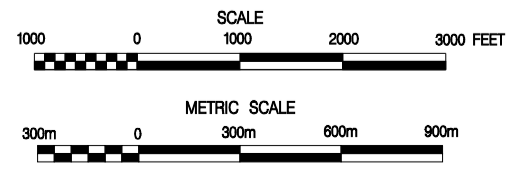
PORTABLE
COUNT
adt 2500
station number 25
indicator 63

CONTINUOUS
COUNT
adt 3000
station number 9030
indicator 19

TOWN
LINE
COUNT
indicator 118
station number 50
adt 2000

MACHINE LOCATIONS (33)
2009 ADT
COUNTED: APRIL
BEACON FALLS
CONNECTICUT

PREPARED BY THE
CONNECTICUT DEPARTMENT OF TRANSPORTATION
IN COOPERATION WITH THE
U.S. DEPARTMENT OF TRANSPORTATION
FEDERAL HIGHWAY ADMINISTRATION



* ACF 0.99 APPLIED TO ROUTE 42
FROM ROUTE 8 NB OFF RAMP (EXIT 23) IN BEACON FALLS TO ROUTE 63 IN BETHANY
(BASED ON STATION 5009 BEACON FALLS 2009)

This map, developed for internal
ConnDOT use, is a cartographic
rendering of DOT roadway records.
It should not be referenced or
incorporated in any manner in
any legal document or proceedings.

ACCEPTED AS OF DEC. 31, 2008

STATE OF CONNECTICUT
DEPARTMENT OF TRANSPORTATION
BUREAU OF POLICY AND PLANNING
PLANNING INVENTORY AND DATA

TRAFFIC RECORDER DATA

TOWN OF OXFORD

ROUTE 42

DIRECTION B

AT BEACON FALLS TOWN LINE

DAY	SUN	MON	TUE	WED	THU	FRI	SAT
DATE	0	0	0	03/21/2012	03/22/2012	0	0
TYPE							
HOUR							

2012 ADT = 2900 ACF = 0.95

12A	0	0	0	0	19	0	0
01A	0	0	0	0	9	0	0
02A	0	0	0	3	0	0	0
03A	0	0	0	6	0	0	0
04A	0	0	0	12	0	0	0
05A	0	0	0	48	0	0	0
06A	0	0	0	201	0	0	0
07A	0	0	0	249	0	0	0
08A	0	0	0	188	0	0	0
09A	0	0	0	156	0	0	0
10A	0	0	0	127	0	0	0
11A	0	0	0	139	0	0	0
12P	0	0	0	160	0	0	0
01P	0	0	0	162	0	0	0
02P	0	0	0	195	0	0	0
03P	0	0	0	257	0	0	0
04P	0	0	0	282	0	0	0
05P	0	0	0	274	0	0	0
06P	0	0	0	210	0	0	0
07P	0	0	0	109	0	0	0
08P	0	0	0	103	0	0	0
09P	0	0	0	67	0	0	0
10P	0	0	0	61	0	0	0
11P	0	0	0	30	0	0	0
TOT	0	0	0	3039	28	0	0

STATE OF CONNECTICUT
DEPARTMENT OF TRANSPORTATION
BUREAU OF POLICY AND PLANNING
PLANNING INVENTORY AND DATA

TRAFFIC RECORDER DATA

TOWN OF OXFORD

ROUTE 42

DIRECTION B

AT BEACON FALLS TOWN LINE

DAY	SUN	MON	TUE	WED	THU	FRI	SAT
DATE	0	05/11/2009	05/12/2009	0	0	0	0
TYPE							
HOUR							

2009 ADT = 2700 ACF = NA

12A	0	0	21	0	0	0	0
01A	0	0	13	0	0	0	0
02A	0	0	3	0	0	0	0
03A	0	0	7	0	0	0	0
04A	0	14	0	0	0	0	0
05A	0	49	0	0	0	0	0
06A	0	193	0	0	0	0	0
07A	0	269	0	0	0	0	0
08A	0	220	0	0	0	0	0
09A	0	144	0	0	0	0	0
10A	0	121	0	0	0	0	0
11A	0	118	0	0	0	0	0
12P	0	141	0	0	0	0	0
01P	0	148	0	0	0	0	0
02P	0	181	0	0	0	0	0
03P	0	262	0	0	0	0	0
04P	0	273	0	0	0	0	0
05P	0	316	0	0	0	0	0
06P	0	180	0	0	0	0	0
07P	0	149	0	0	0	0	0
08P	0	112	0	0	0	0	0
09P	0	60	0	0	0	0	0
10P	0	34	0	0	0	0	0
11P	0	24	0	0	0	0	0
TOT	0	3008	44	0	0	0	0