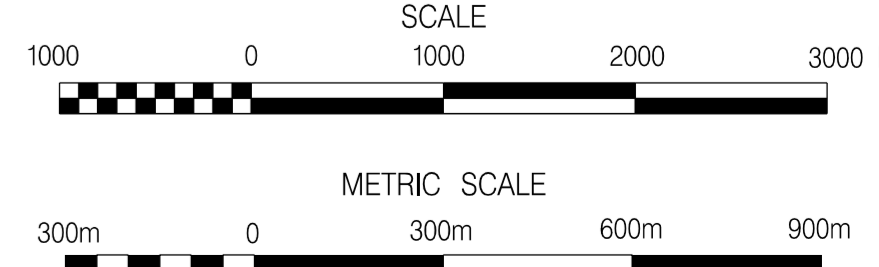


MACHINE LOCATIONS (42)
2012 ADT
COUNTED: JAN/FEB
BARKHAMSTED
CONNECTICUT

PREPARED BY THE
 CONNECTICUT DEPARTMENT OF TRANSPORTATION
 IN COOPERATION WITH THE
 U.S. DEPARTMENT OF TRANSPORTATION
 FEDERAL HIGHWAY ADMINISTRATION



ACCEPTED AS OF DEC. 31, 2010

- * ACF 0.99 APPLIED TO US44 FROM ROUTE 8 NB (E JCT) IN WINCHESTER TO ROUTE 219 IN NEW HARTFORD (BASED ON STATION 5007 BARKHAMSTED 2012)
- ** ACF 0.98 APPLIED TO ROUTE 219 FROM US 44 IN NEW HARTFORD TO ROUTE 179 IN BARKHAMSTED
- ** ACF 0.98 APPLIED TO ROUTE 179 FROM ROUTE 219 (S JCT) IN BARKHAMSTED TO ROUTE 219 (N JCT) IN BARKHAMSTED (BASED ON STATION 5045 NEW HARTFORD 2012)
- *** ACF 0.98 APPLIED TO ROUTE 318 FROM US44 IN BARKHAMSTED TO ROUTE 219 IN BARKHAMSTED (BASED ON STATION 5005 BARKHAMSTED 2012)

This map, developed for internal COMDOT use, is a cartographic rendering of DOT roadway records. It should not be referenced or incorporated in any manner in any legal document or proceeding.

STATE OF CONNECTICUT
 DEPARTMENT OF TRANSPORTATION
 BUREAU OF POLICY AND PLANNING
 PLANNING INVENTORY AND DATA

TRAFFIC RECORDER DATA

TOWN OF BARKHAMSTED	ROUTE 20							DIRECTION B
SOUTH OF ROBERTSVILLE RD	SUN	MON	TUE	WED	THU	FRI	SAT	
DAY								
DATE	0	0	0	02/01/2012	02/02/2012	0	0	
TYPE								
HOUR								
	2012 ADT = 1800		ACF = NA					

12A	0	0	0	0	3	0	0	
01A	0	0	0	0	2	0	0	
02A	0	0	0	0	2	0	0	
03A	0	0	0	0	1	0	0	
04A	0	0	0	5	8	0	0	
05A	0	0	0	41	0	0	0	
06A	0	0	0	83	0	0	0	
07A	0	0	0	131	0	0	0	
08A	0	0	0	97	0	0	0	
09A	0	0	0	93	0	0	0	
10A	0	0	0	96	0	0	0	
11A	0	0	0	129	0	0	0	
12P	0	0	0	131	0	0	0	
01P	0	0	0	88	0	0	0	
02P	0	0	0	127	0	0	0	
03P	0	0	0	145	0	0	0	
04P	0	0	0	181	0	0	0	
05P	0	0	0	123	0	0	0	
06P	0	0	0	85	0	0	0	
07P	0	0	0	58	0	0	0	
08P	0	0	0	49	0	0	0	
09P	0	0	0	33	0	0	0	
10P	0	0	0	18	0	0	0	
11P	0	0	0	18	0	0	0	
TOT	0	0	0	1731	16	0	0	

STATE OF CONNECTICUT
 DEPARTMENT OF TRANSPORTATION
 BUREAU OF POLICY AND PLANNING
 PLANNING INVENTORY AND DATA

TRAFFIC RECORDER DATA

TOWN OF BARKHAMSTED		ROUTE 0044						DIRECTION B
NW OF ROUTE 318	DAY	SUN	MON	TUE	WED	THU	FRI	SAT
DATE		0	02/06/2012	02/07/2012	0	0	0	0
TYPE								
HOUR								
		2012 ADT = 13500		ACF = 0.99				

12A		0	0	54	0	0	0	0
01A		0	0	33	0	0	0	0
02A		0	0	31	0	0	0	0
03A		0	0	30	0	0	0	0
04A		0	0	115	0	0	0	0
05A		0	292	0	0	0	0	0
06A		0	739	0	0	0	0	0
07A		0	1162	0	0	0	0	0
08A		0	860	0	0	0	0	0
09A		0	700	0	0	0	0	0
10A		0	662	0	0	0	0	0
11A		0	697	0	0	0	0	0
12P		0	674	0	0	0	0	0
01P		0	733	0	0	0	0	0
02P		0	812	0	0	0	0	0
03P		0	1063	0	0	0	0	0
04P		0	1141	0	0	0	0	0
05P		0	1132	0	0	0	0	0
06P		0	724	0	0	0	0	0
07P		0	379	0	0	0	0	0
08P		0	325	0	0	0	0	0
09P		0	257	0	0	0	0	0
10P		0	164	0	0	0	0	0
11P		0	90	0	0	0	0	0
TOT		0	12606	263	0	0	0	0

STATE OF CONNECTICUT
 DEPARTMENT OF TRANSPORTATION
 BUREAU OF POLICY AND PLANNING
 PLANNING INVENTORY AND DATA

TRAFFIC RECORDER DATA

TOWN OF BARKHAMSTED	ROUTE 181						DIRECTION B
SOUTH OF ROUTE 318(W JCT)	SUN	MON	TUE	WED	THU	FRI	SAT
DAY	0	0	01/24/2012	01/25/2012	0	0	0
DATE							
TYPE							
HOUR							
	2012 ADT = 2300		ACF = NA				

12A	0	0	0	2	0	0	0
01A	0	0	0	1	0	0	0
02A	0	0	0	2	0	0	0
03A	0	0	0	1	0	0	0
04A	0	0	0	15	0	0	0
05A	0	0	41	42	0	0	0
06A	0	0	89	0	0	0	0
07A	0	0	160	0	0	0	0
08A	0	0	146	0	0	0	0
09A	0	0	124	0	0	0	0
10A	0	0	138	0	0	0	0
11A	0	0	164	0	0	0	0
12P	0	0	159	0	0	0	0
01P	0	0	145	0	0	0	0
02P	0	0	180	0	0	0	0
03P	0	0	189	0	0	0	0
04P	0	0	172	0	0	0	0
05P	0	0	142	0	0	0	0
06P	0	0	104	0	0	0	0
07P	0	0	73	0	0	0	0
08P	0	0	56	0	0	0	0
09P	0	0	31	0	0	0	0
10P	0	0	20	0	0	0	0
11P	0	0	3	0	0	0	0
TOT	0	0	2136	63	0	0	0

STATE OF CONNECTICUT
DEPARTMENT OF TRANSPORTATION
BUREAU OF POLICY AND PLANNING
PLANNING INVENTORY AND DATA

TRAFFIC RECORDER DATA

TOWN OF BARKHAMSTED		ROUTE 318						DIRECTION B
EAST OF ROUTE 181(E JCT)		SUN	MON	TUE	WED	THU	FRI	SAT
DAY	DATE	0	01/30/2012	01/31/2012	0	0	0	0
TYPE	HOUR	2012 ADT = 4900		ACF = 0.98		*****		
12A		0	0	30	0	0	0	0
01A		0	0	15	0	0	0	0
02A		0	0	9	0	0	0	0
03A		0	13	17	0	0	0	0
04A		0	57	0	0	0	0	0
05A		0	131	0	0	0	0	0
06A		0	331	0	0	0	0	0
07A		0	497	0	0	0	0	0
08A		0	335	0	0	0	0	0
09A		0	256	0	0	0	0	0
10A		0	195	0	0	0	0	0
11A		0	211	0	0	0	0	0
12P		0	225	0	0	0	0	0
01P		0	248	0	0	0	0	0
02P		0	248	0	0	0	0	0
03P		0	353	0	0	0	0	0
04P		0	410	0	0	0	0	0
05P		0	468	0	0	0	0	0
06P		0	245	0	0	0	0	0
07P		0	140	0	0	0	0	0
08P		0	94	0	0	0	0	0
09P		0	91	0	0	0	0	0
10P		0	57	0	0	0	0	0
11P		0	54	0	0	0	0	0
TOT		0	4659	71	0	0	0	0

STATE OF CONNECTICUT
DEPARTMENT OF TRANSPORTATION
BUREAU OF POLICY AND PLANNING
PLANNING INVENTORY AND DATA

TRAFFIC RECORDER DATA

TOWN OF BARKHAMSTED		ROUTE 181						DIRECTION B
NORTH OF BEACH ROCK ROAD		SUN	MON	TUE	WED	THU	FRI	SAT
DAY	DATE	0	01/30/2012	01/31/2012	0	0	0	0
TYPE	HOUR	2012 ADT = 600		ACF = NA				

12A		0	0	2	0	0	0	0
01A		0	0	0	0	0	0	0
02A		0	0	0	0	0	0	0
03A		0	2	1	0	0	0	0
04A		0	7	0	0	0	0	0
05A		0	16	0	0	0	0	0
06A		0	33	0	0	0	0	0
07A		0	47	0	0	0	0	0
08A		0	38	0	0	0	0	0
09A		0	24	0	0	0	0	0
10A		0	23	0	0	0	0	0
11A		0	40	0	0	0	0	0
12P		0	33	0	0	0	0	0
01P		0	38	0	0	0	0	0
02P		0	39	0	0	0	0	0
03P		0	41	0	0	0	0	0
04P		0	43	0	0	0	0	0
05P		0	38	0	0	0	0	0
06P		0	33	0	0	0	0	0
07P		0	19	0	0	0	0	0
08P		0	15	0	0	0	0	0
09P		0	14	0	0	0	0	0
10P		0	4	0	0	0	0	0
11P		0	6	0	0	0	0	0
TOT		0	553	3	0	0	0	0

STATE OF CONNECTICUT
 DEPARTMENT OF TRANSPORTATION
 BUREAU OF POLICY AND PLANNING
 PLANNING INVENTORY AND DATA

TRAFFIC RECORDER DATA

TOWN OF BARKHAMSTED		ROUTE 219						DIRECTION B
SW OF ROUTE 318 CONNECTOR		SUN	MON	TUE	WED	THU	FRI	SAT
DAY	DATE	0	02/06/2012	02/07/2012	0	0	0	0
TYPE	HOUR	2012 ADT = 1100		ACF = 0.98				

12A		0	0	2	0	0	0	0
01A		0	0	1	0	0	0	0
02A		0	0	2	0	0	0	0
03A		0	0	0	0	0	0	0
04A		0	0	8	0	0	0	0
05A		0	28	0	0	0	0	0
06A		0	57	0	0	0	0	0
07A		0	103	0	0	0	0	0
08A		0	77	0	0	0	0	0
09A		0	45	0	0	0	0	0
10A		0	40	0	0	0	0	0
11A		0	47	0	0	0	0	0
12P		0	51	0	0	0	0	0
01P		0	66	0	0	0	0	0
02P		0	75	0	0	0	0	0
03P		0	93	0	0	0	0	0
04P		0	94	0	0	0	0	0
05P		0	94	0	0	0	0	0
06P		0	53	0	0	0	0	0
07P		0	41	0	0	0	0	0
08P		0	23	0	0	0	0	0
09P		0	14	0	0	0	0	0
10P		0	15	0	0	0	0	0
11P		0	4	0	0	0	0	0
TOT		0	1020	13	0	0	0	0

STATE OF CONNECTICUT
 DEPARTMENT OF TRANSPORTATION
 BUREAU OF POLICY AND PLANNING
 PLANNING INVENTORY AND DATA

TRAFFIC RECORDER DATA

TOWN OF BARKHAMSTED		ROUTE 219						DIRECTION B
NORTH OF ROUTE 318		SUN	MON	TUE	WED	THU	FRI	SAT
DAY	DATE	0	02/06/2012	02/07/2012	0	0	0	0
TYPE	HOUR	2012 ADT = 6200		ACF = 0.98		*****		
12A		0	0	26	0	0	0	0
01A		0	0	11	0	0	0	0
02A		0	0	16	0	0	0	0
03A		0	0	17	0	0	0	0
04A		0	0	72	0	0	0	0
05A		0	165	0	0	0	0	0
06A		0	422	0	0	0	0	0
07A		0	609	0	0	0	0	0
08A		0	405	0	0	0	0	0
09A		0	305	0	0	0	0	0
10A		0	238	0	0	0	0	0
11A		0	253	0	0	0	0	0
12P		0	244	0	0	0	0	0
01P		0	315	0	0	0	0	0
02P		0	348	0	0	0	0	0
03P		0	466	0	0	0	0	0
04P		0	584	0	0	0	0	0
05P		0	600	0	0	0	0	0
06P		0	319	0	0	0	0	0
07P		0	183	0	0	0	0	0
08P		0	155	0	0	0	0	0
09P		0	108	0	0	0	0	0
10P		0	83	0	0	0	0	0
11P		0	58	0	0	0	0	0
TOT		0	5860	142	0	0	0	0

STATE OF CONNECTICUT
DEPARTMENT OF TRANSPORTATION
BUREAU OF POLICY AND PLANNING
PLANNING INVENTORY AND DATA

TRAFFIC RECORDER DATA

TOWN OF BARKHAMSTED	ROUTE 219							DIRECTION B
SOUTH OF SEA GULL DRIVE	SUN	MON	TUE	WED	THU	FRI	SAT	
DAY	0	02/06/2012	02/07/2012	02/08/2012	0	0	0	
DATE								
TYPE								
HOUR								
	2012 ADT = 5600		ACF = 0.98					

12A	0	0	25	30	0	0	0	
01A	0	0	10	9	0	0	0	
02A	0	0	16	6	0	0	0	
03A	0	0	17	21	0	0	0	
04A	0	0	73	62	0	0	0	
05A	0	0	156	154	0	0	0	
06A	0	362	375	0	0	0	0	
07A	0	519	519	0	0	0	0	
08A	0	355	390	0	0	0	0	
09A	0	261	270	0	0	0	0	
10A	0	209	223	0	0	0	0	
11A	0	221	232	0	0	0	0	
12P	0	218	216	0	0	0	0	
01P	0	280	238	0	0	0	0	
02P	0	306	324	0	0	0	0	
03P	0	401	426	0	0	0	0	
04P	0	507	544	0	0	0	0	
05P	0	533	585	0	0	0	0	
06P	0	295	312	0	0	0	0	
07P	0	163	173	0	0	0	0	
08P	0	128	130	0	0	0	0	
09P	0	92	92	0	0	0	0	
10P	0	83	97	0	0	0	0	
11P	0	55	51	0	0	0	0	
TOT	0	4988	5494	282	0	0	0	

STATE OF CONNECTICUT
DEPARTMENT OF TRANSPORTATION
BUREAU OF POLICY AND PLANNING
PLANNING INVENTORY AND DATA

TRAFFIC RECORDER DATA

TOWN OF BARKHAMSTED		ROUTE 179						DIRECTION B
SE OF ROUTE 219	DAY	SUN	MON	TUE	WED	THU	FRI	SAT
DATE		0	02/06/2012	02/07/2012	02/08/2012	0	0	0
TYPE								
HOUR								
		2012 ADT = 1000		ACF = NA				

12A	0	0	1	3	0	0	0	
01A	0	0	2	1	0	0	0	
02A	0	0	1	0	0	0	0	
03A	0	0	1	3	0	0	0	
04A	0	0	6	8	0	0	0	
05A	0	0	28	25	0	0	0	
06A	0	69	74	0	0	0	0	
07A	0	99	93	0	0	0	0	
08A	0	72	80	0	0	0	0	
09A	0	47	48	0	0	0	0	
10A	0	38	44	0	0	0	0	
11A	0	34	40	0	0	0	0	
12P	0	44	59	0	0	0	0	
01P	0	72	42	0	0	0	0	
02P	0	52	74	0	0	0	0	
03P	0	80	71	0	0	0	0	
04P	0	96	77	0	0	0	0	
05P	0	84	90	0	0	0	0	
06P	0	52	76	0	0	0	0	
07P	0	24	35	0	0	0	0	
08P	0	16	29	0	0	0	0	
09P	0	23	17	0	0	0	0	
10P	0	9	5	0	0	0	0	
11P	0	6	8	0	0	0	0	
TOT	0	917	1001	40	0	0	0	

STATE OF CONNECTICUT
 DEPARTMENT OF TRANSPORTATION
 BUREAU OF POLICY AND PLANNING
 PLANNING INVENTORY AND DATA

TRAFFIC RECORDER DATA

TOWN OF BARKHAMSTED		ROUTE 219						DIRECTION B
EAST OF ROUTE 179		SUN	MON	TUE	WED	THU	FRI	SAT
DAY	DATE	0	02/06/2012	02/07/2012	02/08/2012	0	0	0
TYPE	HOUR	2012 ADT = 5300		ACF = NA				

12A		0	0	25	24	0	0	0
01A		0	0	12	10	0	0	0
02A		0	0	16	6	0	0	0
03A		0	0	17	20	0	0	0
04A		0	0	73	64	0	0	0
05A		0	0	139	139	0	0	0
06A		0	346	364	0	0	0	0
07A		0	495	493	0	0	0	0
08A		0	314	363	0	0	0	0
09A		0	263	259	0	0	0	0
10A		0	190	216	0	0	0	0
11A		0	203	204	0	0	0	0
12P		0	192	204	0	0	0	0
01P		0	251	220	0	0	0	0
02P		0	270	295	0	0	0	0
03P		0	362	382	0	0	0	0
04P		0	469	506	0	0	0	0
05P		0	487	553	0	0	0	0
06P		0	278	296	0	0	0	0
07P		0	144	158	0	0	0	0
08P		0	112	116	0	0	0	0
09P		0	87	82	0	0	0	0
10P		0	76	80	0	0	0	0
11P		0	50	47	0	0	0	0
TOT		0	4589	5120	263	0	0	0

STATE OF CONNECTICUT
DEPARTMENT OF TRANSPORTATION
BUREAU OF POLICY AND PLANNING
PLANNING INVENTORY AND DATA

TRAFFIC RECORDER DATA

TOWN OF BARKHAMSTED		ROUTE 179						DIRECTION B
NORTH OF ROUTE 219		SUN	MON	TUE	WED	THU	FRI	SAT
DAY	DATE	0	02/06/2012	02/07/2012	02/08/2012	0	0	0
TYPE	HOUR	2012 ADT = 1400		ACF = NA				

12A		0	0	4	7	0	0	0
01A		0	0	0	1	0	0	0
02A		0	0	3	0	0	0	0
03A		0	0	1	2	0	0	0
04A		0	0	7	6	0	0	0
05A		0	0	40	40	0	0	0
06A		0	99	93	0	0	0	0
07A		0	120	128	0	0	0	0
08A		0	105	98	0	0	0	0
09A		0	61	64	0	0	0	0
10A		0	55	48	0	0	0	0
11A		0	60	60	0	0	0	0
12P		0	64	70	0	0	0	0
01P		0	78	67	0	0	0	0
02P		0	70	89	0	0	0	0
03P		0	117	103	0	0	0	0
04P		0	135	115	0	0	0	0
05P		0	128	134	0	0	0	0
06P		0	69	89	0	0	0	0
07P		0	54	50	0	0	0	0
08P		0	43	44	0	0	0	0
09P		0	29	22	0	0	0	0
10P		0	15	23	0	0	0	0
11P		0	9	10	0	0	0	0
TOT		0	1311	1362	56	0	0	0

STATE OF CONNECTICUT
 DEPARTMENT OF TRANSPORTATION
 BUREAU OF POLICY AND PLANNING
 PLANNING INVENTORY AND DATA

TRAFFIC RECORDER DATA

TOWN OF BARKHAMSTED		ROUTE 181						DIRECTION B
NE OF FORGE HILL DRIVE		SUN	MON	TUE	WED	THU	FRI	SAT
DAY	DATE	0	01/30/2012	01/31/2012	0	0	0	0
TYPE	HOUR	2012 ADT = 800		ACF = NA				

12A		0	0	2	0	0	0	0
01A		0	0	0	0	0	0	0
02A		0	0	0	0	0	0	0
03A		0	1	2	0	0	0	0
04A		0	10	0	0	0	0	0
05A		0	12	0	0	0	0	0
06A		0	35	0	0	0	0	0
07A		0	55	0	0	0	0	0
08A		0	63	0	0	0	0	0
09A		0	24	0	0	0	0	0
10A		0	35	0	0	0	0	0
11A		0	49	0	0	0	0	0
12P		0	56	0	0	0	0	0
01P		0	58	0	0	0	0	0
02P		0	69	0	0	0	0	0
03P		0	49	0	0	0	0	0
04P		0	62	0	0	0	0	0
05P		0	77	0	0	0	0	0
06P		0	37	0	0	0	0	0
07P		0	31	0	0	0	0	0
08P		0	18	0	0	0	0	0
09P		0	16	0	0	0	0	0
10P		0	7	0	0	0	0	0
11P		0	7	0	0	0	0	0
TOT		0	771	4	0	0	0	0

STATE OF CONNECTICUT
DEPARTMENT OF TRANSPORTATION
BUREAU OF POLICY AND PLANNING
PLANNING INVENTORY AND DATA

TRAFFIC RECORDER DATA

TOWN OF BARKHAMSTED	ROUTE 181						DIRECTION B
EAST OF SR 482 (EAST RIVER ROAD)	SUN	MON	TUE	WED	THU	FRI	SAT
DAY	0	0	01/24/2012	01/25/2012	0	0	0
DATE							
TYPE							
HOUR							
	2012 ADT = 6400		ACF = 0.98				

12A	0	0	0	31	0	0	0
01A	0	0	0	8	0	0	0
02A	0	0	0	8	0	0	0
03A	0	0	0	19	0	0	0
04A	0	0	0	55	0	0	0
05A	0	0	136	135	0	0	0
06A	0	0	411	0	0	0	0
07A	0	0	598	0	0	0	0
08A	0	0	433	0	0	0	0
09A	0	0	331	0	0	0	0
10A	0	0	277	0	0	0	0
11A	0	0	278	0	0	0	0
12P	0	0	264	0	0	0	0
01P	0	0	314	0	0	0	0
02P	0	0	424	0	0	0	0
03P	0	0	457	0	0	0	0
04P	0	0	540	0	0	0	0
05P	0	0	565	0	0	0	0
06P	0	0	362	0	0	0	0
07P	0	0	186	0	0	0	0
08P	0	0	169	0	0	0	0
09P	0	0	102	0	0	0	0
10P	0	0	104	0	0	0	0
11P	0	0	41	0	0	0	0
TOT	0	0	5992	256	0	0	0

STATE OF CONNECTICUT
 DEPARTMENT OF TRANSPORTATION
 BUREAU OF POLICY AND PLANNING
 PLANNING INVENTORY AND DATA

TRAFFIC RECORDER DATA

TOWN OF BARKHAMSTED	ROUTE 482						DIRECTION B
(EAST RIVER ROAD) - NORTH OF ROUTE 318	SUN	MON	TUE	WED	THU	FRI	SAT
DAY	0	0	01/24/2012	01/25/2012	0	0	0
DATE	0	0	01/24/2012	01/25/2012	0	0	0
TYPE							
HOUR							
	2012 ADT = 700		ACF = NA				

12A	0	0	0	1	0	0	0
01A	0	0	0	0	0	0	0
02A	0	0	0	0	0	0	0
03A	0	0	0	0	0	0	0
04A	0	0	0	4	0	0	0
05A	0	0	4	2	0	0	0
06A	0	0	19	0	0	0	0
07A	0	0	17	0	0	0	0
08A	0	0	33	0	0	0	0
09A	0	0	24	0	0	0	0
10A	0	0	42	0	0	0	0
11A	0	0	34	0	0	0	0
12P	0	0	41	0	0	0	0
01P	0	0	51	0	0	0	0
02P	0	0	56	0	0	0	0
03P	0	0	66	0	0	0	0
04P	0	0	33	0	0	0	0
05P	0	0	21	0	0	0	0
06P	0	0	22	0	0	0	0
07P	0	0	8	0	0	0	0
08P	0	0	11	0	0	0	0
09P	0	0	6	0	0	0	0
10P	0	0	2	0	0	0	0
11P	0	0	1	0	0	0	0
TOT	0	0	491	7	0	0	0

STATE OF CONNECTICUT
DEPARTMENT OF TRANSPORTATION
BUREAU OF POLICY AND PLANNING
PLANNING INVENTORY AND DATA

TRAFFIC RECORDER DATA

TOWN OF BARKHAMSTED

ROUTE 181

DIRECTION B

NE OF US44

DAY	SUN	MON	TUE	WED	THU	FRI	SAT
DATE	0	0	01/24/2012	01/25/2012	0	0	0
TYPE							
HOUR							

2012 ADT = 1800

ACF = NA

12A	0	0	0	1	0	0	0
01A	0	0	0	1	0	0	0
02A	0	0	0	1	0	0	0
03A	0	0	0	1	0	0	0
04A	0	0	0	13	0	0	0
05A	0	0	40	39	0	0	0
06A	0	0	75	0	0	0	0
07A	0	0	137	0	0	0	0
08A	0	0	128	0	0	0	0
09A	0	0	106	0	0	0	0
10A	0	0	105	0	0	0	0
11A	0	0	122	0	0	0	0
12P	0	0	118	0	0	0	0
01P	0	0	110	0	0	0	0
02P	0	0	124	0	0	0	0
03P	0	0	151	0	0	0	0
04P	0	0	154	0	0	0	0
05P	0	0	115	0	0	0	0
06P	0	0	83	0	0	0	0
07P	0	0	59	0	0	0	0
08P	0	0	44	0	0	0	0
09P	0	0	24	0	0	0	0
10P	0	0	15	0	0	0	0
11P	0	0	4	0	0	0	0
TOT	0	0	1714	56	0	0	0

STATE OF CONNECTICUT
 DEPARTMENT OF TRANSPORTATION
 BUREAU OF POLICY AND PLANNING
 PLANNING INVENTORY AND DATA

TRAFFIC RECORDER DATA

TOWN OF BARKHAMSTED	ROUTE 482						DIRECTION B
(EAST RIVER ROAD) - SOUTH OF ROUTE 20	SUN	MON	TUE	WED	THU	FRI	SAT
DAY	0	0	0	02/01/2012	02/02/2012	0	0
DATE							
TYPE							
HOUR							
	2012 ADT = 350		ACF = NA				

12A	0	0	0	0	0	0	0
01A	0	0	0	0	1	0	0
02A	0	0	0	0	0	0	0
03A	0	0	0	0	0	0	0
04A	0	0	0	1	0	0	0
05A	0	0	0	6	6	0	0
06A	0	0	0	5	0	0	0
07A	0	0	0	11	0	0	0
08A	0	0	0	10	0	0	0
09A	0	0	0	8	0	0	0
10A	0	0	0	9	0	0	0
11A	0	0	0	25	0	0	0
12P	0	0	0	27	0	0	0
01P	0	0	0	22	0	0	0
02P	0	0	0	30	0	0	0
03P	0	0	0	23	0	0	0
04P	0	0	0	24	0	0	0
05P	0	0	0	6	0	0	0
06P	0	0	0	7	0	0	0
07P	0	0	0	4	0	0	0
08P	0	0	0	5	0	0	0
09P	0	0	0	5	0	0	0
10P	0	0	0	3	0	0	0
11P	0	0	0	0	0	0	0
TOT	0	0	0	231	7	0	0

STATE OF CONNECTICUT
DEPARTMENT OF TRANSPORTATION
BUREAU OF POLICY AND PLANNING
PLANNING INVENTORY AND DATA

TRAFFIC RECORDER DATA

TOWN OF BARKHAMSTED

ROUTE 20

DIRECTION B

NORTH OF SR 482(EAST RIVER ROAD)

DAY	SUN	MON	TUE	WED	THU	FRI	SAT
DATE	0	0	0	02/01/2012	02/02/2012	0	0
TYPE							
HOUR							

2012 ADT = 1200

ACF = NA

12A	0	0	0	0	1	0	0
01A	0	0	0	0	0	0	0
02A	0	0	0	0	2	0	0
03A	0	0	0	0	1	0	0
04A	0	0	0	5	3	0	0
05A	0	0	0	25	26	0	0
06A	0	0	0	51	0	0	0
07A	0	0	0	89	0	0	0
08A	0	0	0	67	0	0	0
09A	0	0	0	62	0	0	0
10A	0	0	0	70	0	0	0
11A	0	0	0	83	0	0	0
12P	0	0	0	57	0	0	0
01P	0	0	0	67	0	0	0
02P	0	0	0	77	0	0	0
03P	0	0	0	96	0	0	0
04P	0	0	0	126	0	0	0
05P	0	0	0	89	0	0	0
06P	0	0	0	46	0	0	0
07P	0	0	0	39	0	0	0
08P	0	0	0	36	0	0	0
09P	0	0	0	22	0	0	0
10P	0	0	0	11	0	0	0
11P	0	0	0	17	0	0	0
TOT	0	0	0	1135	33	0	0

STATE OF CONNECTICUT
DEPARTMENT OF TRANSPORTATION
BUREAU OF POLICY AND PLANNING
PLANNING INVENTORY AND DATA

TRAFFIC RECORDER DATA

TOWN OF BARKHAMSTED		ROUTE 0044						DIRECTION B
AT WINCHESTER TOWN LINE		SUN	MON	TUE	WED	THU	FRI	SAT
DAY	DATE	0	02/06/2012	02/07/2012	02/08/2012	0	0	0
TYPE	HOUR	2012 ADT = 14600		ACF = 0.99		*****		
12A		0	0	67	59	0	0	0
01A		0	0	38	41	0	0	0
02A		0	0	36	28	0	0	0
03A		0	0	41	32	0	0	0
04A		0	0	123	0	0	0	0
05A		0	309	329	0	0	0	0
06A		0	744	735	0	0	0	0
07A		0	1063	1052	0	0	0	0
08A		0	909	893	0	0	0	0
09A		0	758	779	0	0	0	0
10A		0	744	741	0	0	0	0
11A		0	798	813	0	0	0	0
12P		0	817	846	0	0	0	0
01P		0	878	856	0	0	0	0
02P		0	915	1009	0	0	0	0
03P		0	1141	1135	0	0	0	0
04P		0	1272	1373	0	0	0	0
05P		0	1258	1327	0	0	0	0
06P		0	845	869	0	0	0	0
07P		0	463	539	0	0	0	0
08P		0	349	418	0	0	0	0
09P		0	278	282	0	0	0	0
10P		0	182	186	0	0	0	0
11P		0	93	114	0	0	0	0
TOT		0	13816	14601	160	0	0	0

STATE OF CONNECTICUT
 DEPARTMENT OF TRANSPORTATION
 BUREAU OF POLICY AND PLANNING
 PLANNING INVENTORY AND DATA

TRAFFIC RECORDER DATA

TOWN OF BARKHAMSTED	ROUTE 181							DIRECTION B
SW OF ROUTE 318(E JCT)	SUN	MON	TUE	WED	THU	FRI	SAT	
DAY	0	01/30/2012	01/31/2012	0	0	0	0	
DATE								
TYPE								
HOUR								
	2012 ADT = 5600		ACF = 0.98					

12A	0	0	27	0	0	0	0	
01A	0	0	8	0	0	0	0	
02A	0	0	6	0	0	0	0	
03A	0	14	13	0	0	0	0	
04A	0	63	0	0	0	0	0	
05A	0	140	0	0	0	0	0	
06A	0	363	0	0	0	0	0	
07A	0	549	0	0	0	0	0	
08A	0	397	0	0	0	0	0	
09A	0	274	0	0	0	0	0	
10A	0	225	0	0	0	0	0	
11A	0	242	0	0	0	0	0	
12P	0	282	0	0	0	0	0	
01P	0	304	0	0	0	0	0	
02P	0	316	0	0	0	0	0	
03P	0	411	0	0	0	0	0	
04P	0	489	0	0	0	0	0	
05P	0	554	0	0	0	0	0	
06P	0	284	0	0	0	0	0	
07P	0	174	0	0	0	0	0	
08P	0	79	0	0	0	0	0	
09P	0	94	0	0	0	0	0	
10P	0	53	0	0	0	0	0	
11P	0	53	0	0	0	0	0	
TOT	0	5360	54	0	0	0	0	

STATE OF CONNECTICUT
DEPARTMENT OF TRANSPORTATION
BUREAU OF POLICY AND PLANNING
PLANNING INVENTORY AND DATA

TRAFFIC RECORDER DATA

TOWN OF BARKHAMSTED		ROUTE 20						DIRECTION B
EAST OF TAYLOR ROAD		SUN	MON	TUE	WED	THU	FRI	SAT
DAY	DATE	0	0	0	02/01/2012	02/02/2012	0	0
TYPE	HOUR	2012 ADT = 1700		ACF = NA				

12A		0	0	0	0	5	0	0
01A		0	0	0	0	3	0	0
02A		0	0	0	0	2	0	0
03A		0	0	0	0	2	0	0
04A		0	0	0	4	3	0	0
05A		0	0	0	29	30	0	0
06A		0	0	0	63	0	0	0
07A		0	0	0	119	0	0	0
08A		0	0	0	92	0	0	0
09A		0	0	0	84	0	0	0
10A		0	0	0	102	0	0	0
11A		0	0	0	113	0	0	0
12P		0	0	0	114	0	0	0
01P		0	0	0	82	0	0	0
02P		0	0	0	120	0	0	0
03P		0	0	0	122	0	0	0
04P		0	0	0	184	0	0	0
05P		0	0	0	139	0	0	0
06P		0	0	0	75	0	0	0
07P		0	0	0	55	0	0	0
08P		0	0	0	45	0	0	0
09P		0	0	0	38	0	0	0
10P		0	0	0	19	0	0	0
11P		0	0	0	20	0	0	0
TOT		0	0	0	1619	45	0	0

STATE OF CONNECTICUT
 DEPARTMENT OF TRANSPORTATION
 BUREAU OF POLICY AND PLANNING
 PLANNING INVENTORY AND DATA

TRAFFIC RECORDER DATA

TOWN OF BARKHAMSTED	ROUTE 181							DIRECTION B
NORTH OF BOETTNER ROAD(N JCT)	SUN	MON	TUE	WED	THU	FRI	SAT	
DAY	0	01/30/2012	01/31/2012	0	0	0	0	
DATE								
TYPE								
HOUR								
	2012 ADT = 300		ACF = NA					

12A	0	0	1	0	0	0	0	
01A	0	0	0	0	0	0	0	
02A	0	0	0	0	0	0	0	
03A	0	2	0	0	0	0	0	
04A	0	4	0	0	0	0	0	
05A	0	12	0	0	0	0	0	
06A	0	18	0	0	0	0	0	
07A	0	26	0	0	0	0	0	
08A	0	22	0	0	0	0	0	
09A	0	9	0	0	0	0	0	
10A	0	12	0	0	0	0	0	
11A	0	28	0	0	0	0	0	
12P	0	19	0	0	0	0	0	
01P	0	21	0	0	0	0	0	
02P	0	18	0	0	0	0	0	
03P	0	12	0	0	0	0	0	
04P	0	21	0	0	0	0	0	
05P	0	16	0	0	0	0	0	
06P	0	14	0	0	0	0	0	
07P	0	8	0	0	0	0	0	
08P	0	8	0	0	0	0	0	
09P	0	9	0	0	0	0	0	
10P	0	2	0	0	0	0	0	
11P	0	1	0	0	0	0	0	
TOT	0	282	1	0	0	0	0	

STATE OF CONNECTICUT
 DEPARTMENT OF TRANSPORTATION
 BUREAU OF POLICY AND PLANNING
 PLANNING INVENTORY AND DATA

TRAFFIC RECORDER DATA

TOWN OF BARKHAMSTED	ROUTE							DIRECTION B
WEST RIVER ROAD -SE OF ROUTE 20	SUN	MON	TUE	WED	THU	FRI	SAT	
DAY	0	0	0	02/01/2012	02/02/2012	0	0	
DATE								
TYPE								
HOUR								
	2012 ADT = 1600		ACF = NA					

12A	0	0	0	0	5	0	0	
01A	0	0	0	0	3	0	0	
02A	0	0	0	0	0	0	0	
03A	0	0	0	0	1	0	0	
04A	0	0	0	9	8	0	0	
05A	0	0	0	38	0	0	0	
06A	0	0	0	72	0	0	0	
07A	0	0	0	102	0	0	0	
08A	0	0	0	79	0	0	0	
09A	0	0	0	53	0	0	0	
10A	0	0	0	52	0	0	0	
11A	0	0	0	56	0	0	0	
12P	0	0	0	67	0	0	0	
01P	0	0	0	57	0	0	0	
02P	0	0	0	79	0	0	0	
03P	0	0	0	89	0	0	0	
04P	0	0	0	124	0	0	0	
05P	0	0	0	97	0	0	0	
06P	0	0	0	65	0	0	0	
07P	0	0	0	33	0	0	0	
08P	0	0	0	26	0	0	0	
09P	0	0	0	23	0	0	0	
10P	0	0	0	12	0	0	0	
11P	0	0	0	7	0	0	0	
TOT	0	0	0	1140	17	0	0	

STATE OF CONNECTICUT
DEPARTMENT OF TRANSPORTATION
BUREAU OF POLICY AND PLANNING
PLANNING INVENTORY AND DATA

TRAFFIC RECORDER DATA

TOWN OF BARKHAMSTED	ROUTE							DIRECTION B
HILLCREST DRIVE - WEST OF ROUTE 179	SUN	MON	TUE	WED	THU	FRI	SAT	
DAY								
DATE	0	02/06/2012	02/07/2012	02/08/2012	0	0	0	
TYPE								
HOUR								
	2012 ADT = 900		ACF = NA					

12A	0	0	2	0	0	0	0	
01A	0	0	1	0	0	0	0	
02A	0	0	1	1	0	0	0	
03A	0	0	0	0	0	0	0	
04A	0	0	2	2	0	0	0	
05A	0	0	16	21	0	0	0	
06A	0	57	67	0	0	0	0	
07A	0	85	88	0	0	0	0	
08A	0	55	56	0	0	0	0	
09A	0	31	34	0	0	0	0	
10A	0	27	26	0	0	0	0	
11A	0	37	31	0	0	0	0	
12P	0	31	38	0	0	0	0	
01P	0	41	43	0	0	0	0	
02P	0	53	46	0	0	0	0	
03P	0	81	76	0	0	0	0	
04P	0	93	97	0	0	0	0	
05P	0	83	86	0	0	0	0	
06P	0	53	37	0	0	0	0	
07P	0	36	25	0	0	0	0	
08P	0	25	21	0	0	0	0	
09P	0	19	10	0	0	0	0	
10P	0	9	7	0	0	0	0	
11P	0	5	6	0	0	0	0	
TOT	0	821	816	24	0	0	0	

STATE OF CONNECTICUT
DEPARTMENT OF TRANSPORTATION
BUREAU OF POLICY AND PLANNING
PLANNING INVENTORY AND DATA

TRAFFIC RECORDER DATA

TOWN OF BARKHAMSTED		ROUTE 181						DIRECTION B
NE OF WEST RIVER ROAD		SUN	MON	TUE	WED	THU	FRI	SAT
DAY	DATE	0	0	01/24/2012	01/25/2012	0	0	0
TYPE	HOUR	2012 ADT = 6600		ACF = 0.98		*****		
	12A	0	0	0	30	0	0	0
	01A	0	0	0	8	0	0	0
	02A	0	0	0	8	0	0	0
	03A	0	0	0	19	0	0	0
	04A	0	0	0	56	0	0	0
	05A	0	0	140	137	0	0	0
	06A	0	0	407	0	0	0	0
	07A	0	0	594	0	0	0	0
	08A	0	0	441	0	0	0	0
	09A	0	0	347	0	0	0	0
	10A	0	0	302	0	0	0	0
	11A	0	0	309	0	0	0	0
	12P	0	0	305	0	0	0	0
	01P	0	0	354	0	0	0	0
	02P	0	0	449	0	0	0	0
	03P	0	0	481	0	0	0	0
	04P	0	0	561	0	0	0	0
	05P	0	0	575	0	0	0	0
	06P	0	0	365	0	0	0	0
	07P	0	0	191	0	0	0	0
	08P	0	0	169	0	0	0	0
	09P	0	0	106	0	0	0	0
	10P	0	0	104	0	0	0	0
	11P	0	0	42	0	0	0	0
	TOT	0	0	6242	258	0	0	0

STATE OF CONNECTICUT
DEPARTMENT OF TRANSPORTATION
BUREAU OF POLICY AND PLANNING
PLANNING INVENTORY AND DATA

TRAFFIC RECORDER DATA

TOWN OF BARKHAMSTED	ROUTE							DIRECTION B
DIANE DRIVE - WEST OF RATLUM MOUNTAIN ROAD	SUN	MON	TUE	WED	THU	FRI	SAT	
DAY								
DATE	0	02/06/2012	02/07/2012	02/08/2012	0	0	0	
TYPE								
HOUR								
	2012 ADT = 60		ACF = NA					

12A	0	0	0	0	0	0	0	
01A	0	0	0	0	0	0	0	
02A	0	0	0	0	0	0	0	
03A	0	0	0	0	0	0	0	
04A	0	0	0	1	0	0	0	
05A	0	5	4	1	0	0	0	
06A	0	4	4	0	0	0	0	
07A	0	8	8	0	0	0	0	
08A	0	2	3	0	0	0	0	
09A	0	1	1	0	0	0	0	
10A	0	2	1	0	0	0	0	
11A	0	4	3	0	0	0	0	
12P	0	3	3	0	0	0	0	
01P	0	1	1	0	0	0	0	
02P	0	9	4	0	0	0	0	
03P	0	2	3	0	0	0	0	
04P	0	2	2	0	0	0	0	
05P	0	5	4	0	0	0	0	
06P	0	5	6	0	0	0	0	
07P	0	1	2	0	0	0	0	
08P	0	1	4	0	0	0	0	
09P	0	0	0	0	0	0	0	
10P	0	1	1	0	0	0	0	
11P	0	0	0	0	0	0	0	
TOT	0	56	54	2	0	0	0	

STATE OF CONNECTICUT
 DEPARTMENT OF TRANSPORTATION
 BUREAU OF POLICY AND PLANNING
 PLANNING INVENTORY AND DATA

TRAFFIC RECORDER DATA

TOWN OF BARKHAMSTED ROUTE 318 DIRECTION B

WEST OF CONNECTOR TO ROUTE 219

DAY	SUN	MON	TUE	WED	THU	FRI	SAT
DATE	0	02/06/2012	02/07/2012	0	0	0	0
TYPE							
HOUR							

2012 ADT = 5400 ACF = 0.98

12A	0	0	24	0	0	0	0
01A	0	0	11	0	0	0	0
02A	0	0	16	0	0	0	0
03A	0	0	18	0	0	0	0
04A	0	0	63	0	0	0	0
05A	0	137	0	0	0	0	0
06A	0	368	0	0	0	0	0
07A	0	521	0	0	0	0	0
08A	0	341	0	0	0	0	0
09A	0	279	0	0	0	0	0
10A	0	197	0	0	0	0	0
11A	0	230	0	0	0	0	0
12P	0	214	0	0	0	0	0
01P	0	275	0	0	0	0	0
02P	0	288	0	0	0	0	0
03P	0	405	0	0	0	0	0
04P	0	500	0	0	0	0	0
05P	0	524	0	0	0	0	0
06P	0	272	0	0	0	0	0
07P	0	143	0	0	0	0	0
08P	0	127	0	0	0	0	0
09P	0	94	0	0	0	0	0
10P	0	69	0	0	0	0	0
11P	0	55	0	0	0	0	0
TOT	0	5039	132	0	0	0	0

STATE OF CONNECTICUT
DEPARTMENT OF TRANSPORTATION
BUREAU OF POLICY AND PLANNING
PLANNING INVENTORY AND DATA

TRAFFIC RECORDER DATA

TOWN OF BARKHAMSTED		ROUTE 181						DIRECTION B
NW OF DAY ROAD	DAY	SUN	MON	TUE	WED	THU	FRI	SAT
DATE		0	01/30/2012	01/31/2012	0	0	0	0
TYPE								
HOUR								
		2012 ADT = 450		ACF = NA				

12A		0	0	1	0	0	0	0
01A		0	0	0	0	0	0	0
02A		0	0	0	0	0	0	0
03A		0	2	0	0	0	0	0
04A		0	4	0	0	0	0	0
05A		0	14	0	0	0	0	0
06A		0	21	0	0	0	0	0
07A		0	41	0	0	0	0	0
08A		0	32	0	0	0	0	0
09A		0	16	0	0	0	0	0
10A		0	15	0	0	0	0	0
11A		0	33	0	0	0	0	0
12P		0	23	0	0	0	0	0
01P		0	25	0	0	0	0	0
02P		0	34	0	0	0	0	0
03P		0	29	0	0	0	0	0
04P		0	36	0	0	0	0	0
05P		0	29	0	0	0	0	0
06P		0	30	0	0	0	0	0
07P		0	14	0	0	0	0	0
08P		0	13	0	0	0	0	0
09P		0	12	0	0	0	0	0
10P		0	3	0	0	0	0	0
11P		0	5	0	0	0	0	0
TOT		0	431	1	0	0	0	0

STATE OF CONNECTICUT
DEPARTMENT OF TRANSPORTATION
BUREAU OF POLICY AND PLANNING
PLANNING INVENTORY AND DATA

TRAFFIC RECORDER DATA

TOWN OF BARKHAMSTED		ROUTE 20						DIRECTION B
WEST OF SCHOOL STREET		SUN	MON	TUE	WED	THU	FRI	SAT
DAY	DATE	0	0	0	02/01/2012	02/02/2012	0	0
TYPE	HOUR	2012 ADT = 1500		ACF = NA				

12A		0	0	0	0	2	0	0
01A		0	0	0	0	1	0	0
02A		0	0	0	0	2	0	0
03A		0	0	0	0	1	0	0
04A		0	0	0	4	4	0	0
05A		0	0	0	28	0	0	0
06A		0	0	0	59	0	0	0
07A		0	0	0	103	0	0	0
08A		0	0	0	86	0	0	0
09A		0	0	0	70	0	0	0
10A		0	0	0	86	0	0	0
11A		0	0	0	98	0	0	0
12P		0	0	0	97	0	0	0
01P		0	0	0	76	0	0	0
02P		0	0	0	101	0	0	0
03P		0	0	0	122	0	0	0
04P		0	0	0	153	0	0	0
05P		0	0	0	104	0	0	0
06P		0	0	0	52	0	0	0
07P		0	0	0	44	0	0	0
08P		0	0	0	43	0	0	0
09P		0	0	0	27	0	0	0
10P		0	0	0	17	0	0	0
11P		0	0	0	19	0	0	0
TOT		0	0	0	1389	10	0	0

STATE OF CONNECTICUT
DEPARTMENT OF TRANSPORTATION
BUREAU OF POLICY AND PLANNING
PLANNING INVENTORY AND DATA

TRAFFIC RECORDER DATA

TOWN OF BARKHAMSTED	ROUTE							DIRECTION B
ROBERTSVILLE ROAD - WEST OF ROUTE 20	SUN	MON	TUE	WED	THU	FRI	SAT	
DAY								
DATE	0	0	0	02/01/2012	02/02/2012	0	0	
TYPE								
HOUR								
	2012 ADT = 650		ACF = NA					

12A	0	0	0	0	2	0	0	
01A	0	0	0	0	1	0	0	
02A	0	0	0	0	0	0	0	
03A	0	0	0	0	0	0	0	
04A	0	0	0	5	4	0	0	
05A	0	0	0	20	0	0	0	
06A	0	0	0	34	0	0	0	
07A	0	0	0	57	0	0	0	
08A	0	0	0	37	0	0	0	
09A	0	0	0	30	0	0	0	
10A	0	0	0	29	0	0	0	
11A	0	0	0	37	0	0	0	
12P	0	0	0	45	0	0	0	
01P	0	0	0	32	0	0	0	
02P	0	0	0	55	0	0	0	
03P	0	0	0	39	0	0	0	
04P	0	0	0	69	0	0	0	
05P	0	0	0	45	0	0	0	
06P	0	0	0	28	0	0	0	
07P	0	0	0	19	0	0	0	
08P	0	0	0	19	0	0	0	
09P	0	0	0	7	0	0	0	
10P	0	0	0	3	0	0	0	
11P	0	0	0	7	0	0	0	
TOT	0	0	0	617	7	0	0	

STATE OF CONNECTICUT
 DEPARTMENT OF TRANSPORTATION
 BUREAU OF POLICY AND PLANNING
 PLANNING INVENTORY AND DATA

TRAFFIC RECORDER DATA

TOWN OF BARKHAMSTED	ROUTE 179							DIRECTION B
AT CANTON TOWN LINE	SUN	MON	TUE	WED	THU	FRI	SAT	
DAY	0	02/06/2012	02/07/2012	02/08/2012	0	0	0	
DATE								
TYPE								
HOUR								
	2012 ADT = 1700		ACF = NA					

12A	0	0	4	3	0	0	0	
01A	0	0	2	3	0	0	0	
02A	0	0	0	1	0	0	0	
03A	0	0	1	5	0	0	0	
04A	0	0	5	5	0	0	0	
05A	0	0	28	35	0	0	0	
06A	0	111	124	0	0	0	0	
07A	0	165	167	0	0	0	0	
08A	0	110	118	0	0	0	0	
09A	0	68	69	0	0	0	0	
10A	0	65	78	0	0	0	0	
11A	0	62	60	0	0	0	0	
12P	0	64	81	0	0	0	0	
01P	0	87	67	0	0	0	0	
02P	0	85	85	0	0	0	0	
03P	0	152	128	0	0	0	0	
04P	0	158	144	0	0	0	0	
05P	0	155	160	0	0	0	0	
06P	0	88	91	0	0	0	0	
07P	0	54	38	0	0	0	0	
08P	0	38	48	0	0	0	0	
09P	0	40	30	0	0	0	0	
10P	0	15	10	0	0	0	0	
11P	0	10	12	0	0	0	0	
TOT	0	1527	1550	52	0	0	0	

STATE OF CONNECTICUT
 DEPARTMENT OF TRANSPORTATION
 BUREAU OF POLICY AND PLANNING
 PLANNING INVENTORY AND DATA

TRAFFIC RECORDER DATA

TOWN OF BARKHAMSTED	ROUTE 219							DIRECTION B
AT GRANBY TOWN LINE	SUN	MON	TUE	WED	THU	FRI	SAT	
DAY	0	02/06/2012	02/07/2012	02/08/2012	0	0	0	
DATE								
TYPE								
HOUR								
	2012 ADT = 5100		ACF = NA					

12A	0	0	24	24	0	0	0	
01A	0	0	12	12	0	0	0	
02A	0	0	15	6	0	0	0	
03A	0	0	18	19	0	0	0	
04A	0	0	73	65	0	0	0	
05A	0	0	143	136	0	0	0	
06A	0	0	344	53	0	0	0	
07A	0	478	491	0	0	0	0	
08A	0	312	335	0	0	0	0	
09A	0	246	241	0	0	0	0	
10A	0	188	203	0	0	0	0	
11A	0	193	199	0	0	0	0	
12P	0	196	199	0	0	0	0	
01P	0	227	208	0	0	0	0	
02P	0	268	279	0	0	0	0	
03P	0	344	390	0	0	0	0	
04P	0	462	506	0	0	0	0	
05P	0	478	515	0	0	0	0	
06P	0	270	285	0	0	0	0	
07P	0	134	146	0	0	0	0	
08P	0	101	109	0	0	0	0	
09P	0	87	84	0	0	0	0	
10P	0	70	75	0	0	0	0	
11P	0	51	48	0	0	0	0	
TOT	0	4105	4942	315	0	0	0	

STATE OF CONNECTICUT
DEPARTMENT OF TRANSPORTATION
BUREAU OF POLICY AND PLANNING
PLANNING INVENTORY AND DATA

TRAFFIC RECORDER DATA

TOWN OF BARKHAMSTED	ROUTE							DIRECTION B
SCHOOL STREET - NORTH OF ROUTE 20	SUN	MON	TUE	WED	THU	FRI	SAT	
DAY								
DATE	0	0	0	02/01/2012	02/02/2012	0	0	
TYPE								
HOUR								
	2012 ADT = 100		ACF = NA					

12A	0	0	0	0	0	0	0	
01A	0	0	0	0	0	0	0	
02A	0	0	0	0	0	0	0	
03A	0	0	0	0	1	0	0	
04A	0	0	0	2	0	0	0	
05A	0	0	0	2	0	0	0	
06A	0	0	0	2	0	0	0	
07A	0	0	0	8	0	0	0	
08A	0	0	0	5	0	0	0	
09A	0	0	0	7	0	0	0	
10A	0	0	0	11	0	0	0	
11A	0	0	0	9	0	0	0	
12P	0	0	0	9	0	0	0	
01P	0	0	0	7	0	0	0	
02P	0	0	0	8	0	0	0	
03P	0	0	0	11	0	0	0	
04P	0	0	0	13	0	0	0	
05P	0	0	0	8	0	0	0	
06P	0	0	0	1	0	0	0	
07P	0	0	0	1	0	0	0	
08P	0	0	0	0	0	0	0	
09P	0	0	0	0	0	0	0	
10P	0	0	0	1	0	0	0	
11P	0	0	0	0	0	0	0	
TOT	0	0	0	105	1	0	0	

STATE OF CONNECTICUT
 DEPARTMENT OF TRANSPORTATION
 BUREAU OF POLICY AND PLANNING
 PLANNING INVENTORY AND DATA

TRAFFIC RECORDER DATA

TOWN OF BARKHAMSTED	ROUTE							DIRECTION B
BIRCHWOOD DRIVE - NORTH OF SOUTH ROAD	SUN	MON	TUE	WED	THU	FRI	SAT	
DAY								
DATE	0	02/06/2012	02/07/2012	02/08/2012	0	0	0	
TYPE								
HOUR								
	2012 ADT = 40		ACF = NA					

12A	0	0	0	0	0	0	0	
01A	0	0	0	0	0	0	0	
02A	0	0	0	0	0	0	0	
03A	0	0	0	0	0	0	0	
04A	0	0	1	1	0	0	0	
05A	0	0	2	2	0	0	0	
06A	0	0	2	0	0	0	0	
07A	0	3	3	0	0	0	0	
08A	0	1	1	0	0	0	0	
09A	0	1	3	0	0	0	0	
10A	0	4	0	0	0	0	0	
11A	0	2	2	0	0	0	0	
12P	0	0	3	0	0	0	0	
01P	0	1	3	0	0	0	0	
02P	0	6	2	0	0	0	0	
03P	0	3	1	0	0	0	0	
04P	0	4	4	0	0	0	0	
05P	0	5	3	0	0	0	0	
06P	0	4	4	0	0	0	0	
07P	0	0	1	0	0	0	0	
08P	0	3	3	0	0	0	0	
09P	0	0	1	0	0	0	0	
10P	0	2	0	0	0	0	0	
11P	0	1	0	0	0	0	0	
TOT	0	40	39	3	0	0	0	

STATE OF CONNECTICUT
DEPARTMENT OF TRANSPORTATION
BUREAU OF POLICY AND PLANNING
PLANNING INVENTORY AND DATA

TRAFFIC RECORDER DATA

TOWN OF BARKHAMSTED	ROUTE 482						DIRECTION B
(EAST RIVER ROAD) - NW OF GREENWOODS RD	SUN	MON	TUE	WED	THU	FRI	SAT
DAY	0	0	01/24/2012	01/25/2012	0	0	0
DATE							
TYPE							
HOUR							
	2012 ADT = 300		ACF = NA				

12A	0	0	0	1	0	0	0
01A	0	0	0	0	0	0	0
02A	0	0	0	0	0	0	0
03A	0	0	0	0	0	0	0
04A	0	0	0	0	0	0	0
05A	0	0	1	1	0	0	0
06A	0	0	8	0	0	0	0
07A	0	0	9	0	0	0	0
08A	0	0	11	0	0	0	0
09A	0	0	11	0	0	0	0
10A	0	0	19	0	0	0	0
11A	0	0	22	0	0	0	0
12P	0	0	29	0	0	0	0
01P	0	0	23	0	0	0	0
02P	0	0	38	0	0	0	0
03P	0	0	43	0	0	0	0
04P	0	0	18	0	0	0	0
05P	0	0	7	0	0	0	0
06P	0	0	8	0	0	0	0
07P	0	0	3	0	0	0	0
08P	0	0	5	0	0	0	0
09P	0	0	2	0	0	0	0
10P	0	0	2	0	0	0	0
11P	0	0	1	0	0	0	0
TOT	0	0	260	2	0	0	0

STATE OF CONNECTICUT
DEPARTMENT OF TRANSPORTATION
BUREAU OF POLICY AND PLANNING
PLANNING INVENTORY AND DATA

TRAFFIC RECORDER DATA

TOWN OF BARKHAMSTED		ROUTE 219						DIRECTION B
NE OF ROUTE 318 CONNECTOR		SUN	MON	TUE	WED	THU	FRI	SAT
DAY	DATE	0	02/06/2012	02/07/2012	0	0	0	0
TYPE	HOUR	2012 ADT = 950		ACF = 0.98		*****		
12A		0	0	1	0	0	0	0
01A		0	0	1	0	0	0	0
02A		0	0	1	0	0	0	0
03A		0	0	0	0	0	0	0
04A		0	0	8	0	0	0	0
05A		0	26	0	0	0	0	0
06A		0	58	0	0	0	0	0
07A		0	93	0	0	0	0	0
08A		0	69	0	0	0	0	0
09A		0	40	0	0	0	0	0
10A		0	40	0	0	0	0	0
11A		0	33	0	0	0	0	0
12P		0	38	0	0	0	0	0
01P		0	59	0	0	0	0	0
02P		0	65	0	0	0	0	0
03P		0	85	0	0	0	0	0
04P		0	87	0	0	0	0	0
05P		0	86	0	0	0	0	0
06P		0	49	0	0	0	0	0
07P		0	37	0	0	0	0	0
08P		0	23	0	0	0	0	0
09P		0	14	0	0	0	0	0
10P		0	14	0	0	0	0	0
11P		0	4	0	0	0	0	0
TOT		0	920	11	0	0	0	0

STATE OF CONNECTICUT
DEPARTMENT OF TRANSPORTATION
BUREAU OF POLICY AND PLANNING
PLANNING INVENTORY AND DATA

TRAFFIC RECORDER DATA

TOWN OF BARKHAMSTED		ROUTE 179						DIRECTION B
NW OF HILLCREST DRIVE		SUN	MON	TUE	WED	THU	FRI	SAT
DAY	DATE	0	02/06/2012	02/07/2012	02/08/2012	0	0	0
TYPE	HOUR	2012 ADT = 1200		ACF = NA				

12A		0	0	2	3	0	0	0
01A		0	0	1	3	0	0	0
02A		0	0	1	0	0	0	0
03A		0	0	1	4	0	0	0
04A		0	0	5	6	0	0	0
05A		0	0	26	22	0	0	0
06A		0	70	79	0	0	0	0
07A		0	113	100	0	0	0	0
08A		0	83	88	0	0	0	0
09A		0	50	48	0	0	0	0
10A		0	49	60	0	0	0	0
11A		0	53	50	0	0	0	0
12P		0	40	64	0	0	0	0
01P		0	75	53	0	0	0	0
02P		0	56	79	0	0	0	0
03P		0	93	85	0	0	0	0
04P		0	108	87	0	0	0	0
05P		0	97	104	0	0	0	0
06P		0	58	74	0	0	0	0
07P		0	30	39	0	0	0	0
08P		0	20	36	0	0	0	0
09P		0	31	22	0	0	0	0
10P		0	9	5	0	0	0	0
11P		0	5	8	0	0	0	0
TOT		0	1040	1117	38	0	0	0

STATE OF CONNECTICUT
 DEPARTMENT OF TRANSPORTATION
 BUREAU OF POLICY AND PLANNING
 PLANNING INVENTORY AND DATA

TRAFFIC RECORDER DATA

TOWN OF BARKHAMSTED ROUTE 179 DIRECTION B

SOUTH OF ROUTE 219(GAVITT ROAD)

DAY	SUN	MON	TUE	WED	THU	FRI	SAT
DATE	0	02/06/2012	02/07/2012	02/08/2012	0	0	0

TYPE
 HOUR

2012 ADT = 6400 ACF = 0.98

12A	0	0	27	29	0	0	0
01A	0	0	12	10	0	0	0
02A	0	0	17	6	0	0	0
03A	0	0	18	22	0	0	0
04A	0	0	76	69	0	0	0
05A	0	0	174	173	0	0	0
06A	0	429	447	0	0	0	0
07A	0	598	597	0	0	0	0
08A	0	408	455	0	0	0	0
09A	0	306	310	0	0	0	0
10A	0	236	256	0	0	0	0
11A	0	247	252	0	0	0	0
12P	0	245	270	0	0	0	0
01P	0	328	273	0	0	0	0
02P	0	340	377	0	0	0	0
03P	0	469	479	0	0	0	0
04P	0	583	608	0	0	0	0
05P	0	602	659	0	0	0	0
06P	0	337	370	0	0	0	0
07P	0	187	196	0	0	0	0
08P	0	142	155	0	0	0	0
09P	0	114	107	0	0	0	0
10P	0	87	100	0	0	0	0
11P	0	62	56	0	0	0	0
TOT	0	5720	6291	309	0	0	0

STATE OF CONNECTICUT
DEPARTMENT OF TRANSPORTATION
BUREAU OF POLICY AND PLANNING
PLANNING INVENTORY AND DATA

TRAFFIC RECORDER DATA

TOWN OF BARKHAMSTED		ROUTE 179						DIRECTION B
SOUTH OF DEER RUN ROAD #2		SUN	MON	TUE	WED	THU	FRI	SAT
DAY	DATE	0	02/06/2012	02/07/2012	02/08/2012	0	0	0
TYPE	HOUR	2012 ADT = 1200		ACF = NA				

12A		0	0	3	7	0	0	0
01A		0	0	1	2	0	0	0
02A		0	0	3	0	0	0	0
03A		0	0	1	2	0	0	0
04A		0	0	6	3	0	0	0
05A		0	0	35	36	0	0	0
06A		0	0	80	0	0	0	0
07A		0	109	101	0	0	0	0
08A		0	87	83	0	0	0	0
09A		0	51	56	0	0	0	0
10A		0	41	40	0	0	0	0
11A		0	46	54	0	0	0	0
12P		0	55	58	0	0	0	0
01P		0	63	58	0	0	0	0
02P		0	57	75	0	0	0	0
03P		0	109	93	0	0	0	0
04P		0	121	95	0	0	0	0
05P		0	120	114	0	0	0	0
06P		0	56	67	0	0	0	0
07P		0	44	41	0	0	0	0
08P		0	34	34	0	0	0	0
09P		0	25	23	0	0	0	0
10P		0	14	18	0	0	0	0
11P		0	12	10	0	0	0	0
TOT		0	1044	1149	50	0	0	0

STATE OF CONNECTICUT
DEPARTMENT OF TRANSPORTATION
BUREAU OF POLICY AND PLANNING
PLANNING INVENTORY AND DATA

TRAFFIC RECORDER DATA

TOWN OF BARKHAMSTED

ROUTE 219

DIRECTION B

NE OF RATLUM ROAD

DAY	SUN	MON	TUE	WED	THU	FRI	SAT
DATE	0	02/06/2012	02/07/2012	0	0	0	0
TYPE							
HOUR							

2012 ADT = 6300 ACF = 0.98

12A	0	0	26	0	0	0	0
01A	0	0	10	0	0	0	0
02A	0	0	15	0	0	0	0
03A	0	0	17	0	0	0	0
04A	0	0	71	0	0	0	0
05A	0	156	0	0	0	0	0
06A	0	424	0	0	0	0	0
07A	0	579	0	0	0	0	0
08A	0	406	0	0	0	0	0
09A	0	301	0	0	0	0	0
10A	0	233	0	0	0	0	0
11A	0	263	0	0	0	0	0
12P	0	247	0	0	0	0	0
01P	0	323	0	0	0	0	0
02P	0	356	0	0	0	0	0
03P	0	479	0	0	0	0	0
04P	0	590	0	0	0	0	0
05P	0	606	0	0	0	0	0
06P	0	351	0	0	0	0	0
07P	0	199	0	0	0	0	0
08P	0	156	0	0	0	0	0
09P	0	110	0	0	0	0	0
10P	0	90	0	0	0	0	0
11P	0	58	0	0	0	0	0
TOT	0	5927	139	0	0	0	0

STATE OF CONNECTICUT
DEPARTMENT OF TRANSPORTATION
BUREAU OF POLICY AND PLANNING
PLANNING INVENTORY AND DATA

TRAFFIC RECORDER DATA

TOWN OF BARKHAMSTED	ROUTE 0044						DIRECTION E
SE OF ROUTE 318	SUN	MON	TUE	WED	THU	FRI	SAT
DAY	0	02/06/2012	02/07/2012	02/08/2012	02/09/2012	02/10/2012	0
DATE							
TYPE							
HOUR							
	2012 ADT = 4700		ACF = 0.99				

12A	0	0	14	19	14	19	0
01A	0	0	10	12	7	8	0
02A	0	0	9	9	14	8	0
03A	0	0	11	12	13	14	0
04A	0	0	50	43	44	37	0
05A	0	141	145	165	165	0	0
06A	0	308	328	305	333	0	0
07A	0	453	412	469	440	0	0
08A	0	321	370	325	274	0	0
09A	0	263	286	276	255	0	0
10A	0	259	254	268	244	0	0
11A	0	259	273	289	258	0	0
12P	0	259	286	288	273	0	0
01P	0	251	300	285	218	0	0
02P	0	259	316	332	296	0	0
03P	0	297	315	320	291	0	0
04P	0	321	363	312	348	0	0
05P	0	259	301	278	289	0	0
06P	0	191	215	245	223	0	0
07P	0	95	137	129	120	0	0
08P	0	84	111	80	105	0	0
09P	0	72	94	84	68	0	0
10P	0	32	36	42	36	0	0
11P	0	19	37	20	49	0	0
TOT	0	4143	4673	4607	4377	86	0

STATE OF CONNECTICUT
DEPARTMENT OF TRANSPORTATION
BUREAU OF POLICY AND PLANNING
PLANNING INVENTORY AND DATA

TRAFFIC RECORDER DATA

TOWN OF BARKHAMSTED	ROUTE 0044							DIRECTION W
SE OF ROUTE 318	SUN	MON	TUE	WED	THU	FRI	SAT	
DAY	0	02/06/2012	02/07/2012	02/08/2012	02/09/2012	02/10/2012	0	
DATE								
TYPE								
HOUR								
	2012 ADT = 4200		ACF = 0.99					

12A	0	0	20	19	20	29	0	
01A	0	0	17	16	13	16	0	
02A	0	0	9	7	7	11	0	
03A	0	0	5	1	2	8	0	
04A	0	0	8	5	4	6	0	
05A	0	37	32	30	29	0	0	
06A	0	121	102	128	112	0	0	
07A	0	245	252	231	220	0	0	
08A	0	221	190	238	209	0	0	
09A	0	194	142	213	198	0	0	
10A	0	217	159	196	181	0	0	
11A	0	210	203	222	213	0	0	
12P	0	218	197	244	248	0	0	
01P	0	236	200	267	259	0	0	
02P	0	274	256	302	317	0	0	
03P	0	364	288	338	369	0	0	
04P	0	414	387	524	452	0	0	
05P	0	435	467	451	448	0	0	
06P	0	250	288	298	308	0	0	
07P	0	146	172	191	203	0	0	
08P	0	126	137	134	170	0	0	
09P	0	98	101	121	148	0	0	
10P	0	63	47	77	85	0	0	
11P	0	23	16	41	26	0	0	
TOT	0	3892	3695	4294	4241	70	0	

STATE OF CONNECTICUT
 DEPARTMENT OF TRANSPORTATION
 BUREAU OF POLICY AND PLANNING
 PLANNING INVENTORY AND DATA

TRAFFIC RECORDER DATA

TOWN OF BARKHAMSTED		ROUTE 318						DIRECTION E
NE OF US 44		SUN	MON	TUE	WED	THU	FRI	SAT
DAY	DATE	0	0	01/31/2012	02/01/2012	02/02/2012	0	0
TYPE	HOUR	2012 ADT = 2800		ACF = NA				

12A		0	0	0	6	5	0	0
01A		0	0	0	4	8	0	0
02A		0	0	0	2	5	0	0
03A		0	0	0	9	20	0	0
04A		0	0	18	39	31	0	0
05A		0	0	85	77	0	0	0
06A		0	0	192	198	0	0	0
07A		0	0	250	261	0	0	0
08A		0	0	166	177	0	0	0
09A		0	0	120	110	0	0	0
10A		0	0	132	132	0	0	0
11A		0	0	141	112	0	0	0
12P		0	0	155	134	0	0	0
01P		0	0	139	151	0	0	0
02P		0	0	150	196	0	0	0
03P		0	0	213	230	0	0	0
04P		0	0	209	199	0	0	0
05P		0	0	195	221	0	0	0
06P		0	0	141	151	0	0	0
07P		0	0	73	90	0	0	0
08P		0	0	86	85	0	0	0
09P		0	0	71	74	0	0	0
10P		0	0	38	30	0	0	0
11P		0	0	15	18	0	0	0
TOT		0	0	2589	2706	69	0	0

STATE OF CONNECTICUT
DEPARTMENT OF TRANSPORTATION
BUREAU OF POLICY AND PLANNING
PLANNING INVENTORY AND DATA

TRAFFIC RECORDER DATA

TOWN OF BARKHAMSTED		ROUTE 318						DIRECTION W
NE OF US 44		SUN	MON	TUE	WED	THU	FRI	SAT
DAY	DATE	0	0	01/31/2012	02/01/2012	02/02/2012	0	0
TYPE	HOUR	2012 ADT = 2800		ACF = NA				

12A		0	0	0	16	19	0	0
01A		0	0	0	3	3	0	0
02A		0	0	0	2	6	0	0
03A		0	0	0	10	5	0	0
04A		0	0	16	17	15	0	0
05A		0	0	49	54	0	0	0
06A		0	0	128	110	0	0	0
07A		0	0	240	246	0	0	0
08A		0	0	202	189	0	0	0
09A		0	0	164	146	0	0	0
10A		0	0	111	115	0	0	0
11A		0	0	112	122	0	0	0
12P		0	0	133	132	0	0	0
01P		0	0	144	136	0	0	0
02P		0	0	165	160	0	0	0
03P		0	0	206	228	0	0	0
04P		0	0	297	267	0	0	0
05P		0	0	266	295	0	0	0
06P		0	0	161	183	0	0	0
07P		0	0	89	89	0	0	0
08P		0	0	63	74	0	0	0
09P		0	0	21	48	0	0	0
10P		0	0	46	33	0	0	0
11P		0	0	28	27	0	0	0
TOT		0	0	2641	2702	48	0	0

STATE OF CONNECTICUT
DEPARTMENT OF TRANSPORTATION
BUREAU OF POLICY AND PLANNING
PLANNING INVENTORY AND DATA

TRAFFIC RECORDER DATA

TOWN OF BARKHAMSTED		ROUTE 0044						DIRECTION E
AT NEW HARTFORD TOWN LINE		SUN	MON	TUE	WED	THU	FRI	SAT
DAY	DATE	0	0	01/31/2012	02/01/2012	02/02/2012	0	0
TYPE	HOUR	2012 ADT = 5200		ACF = NA				

12A		0	0	0	6	12	0	0
01A		0	0	0	7	6	0	0
02A		0	0	0	7	7	0	0
03A		0	0	0	9	5	0	0
04A		0	0	41	39	43	0	0
05A		0	0	171	182	0	0	0
06A		0	0	394	361	0	0	0
07A		0	0	552	563	0	0	0
08A		0	0	391	402	0	0	0
09A		0	0	292	284	0	0	0
10A		0	0	309	289	0	0	0
11A		0	0	282	301	0	0	0
12P		0	0	283	282	0	0	0
01P		0	0	287	271	0	0	0
02P		0	0	310	344	0	0	0
03P		0	0	329	332	0	0	0
04P		0	0	309	333	0	0	0
05P		0	0	296	287	0	0	0
06P		0	0	210	219	0	0	0
07P		0	0	125	110	0	0	0
08P		0	0	116	104	0	0	0
09P		0	0	87	81	0	0	0
10P		0	0	31	37	0	0	0
11P		0	0	21	19	0	0	0
TOT		0	0	4836	4869	73	0	0

STATE OF CONNECTICUT
DEPARTMENT OF TRANSPORTATION
BUREAU OF POLICY AND PLANNING
PLANNING INVENTORY AND DATA

TRAFFIC RECORDER DATA

TOWN OF BARKHAMSTED

ROUTE 0044

DIRECTION W

AT NEW HARTFORD TOWN LINE

DAY	SUN	MON	TUE	WED	THU	FRI	SAT
DATE	0	0	01/31/2012	02/01/2012	02/02/2012	0	0
TYPE							
HOUR							

2012 ADT = 5100

ACF = NA

12A	0	0	0	32	27	0	0
01A	0	0	0	21	14	0	0
02A	0	0	0	9	8	0	0
03A	0	0	0	6	9	0	0
04A	0	0	12	9	12	0	0
05A	0	0	35	52	0	0	0
06A	0	0	128	128	0	0	0
07A	0	0	250	262	0	0	0
08A	0	0	226	219	0	0	0
09A	0	0	214	226	0	0	0
10A	0	0	222	229	0	0	0
11A	0	0	273	252	0	0	0
12P	0	0	287	264	0	0	0
01P	0	0	284	313	0	0	0
02P	0	0	365	372	0	0	0
03P	0	0	367	413	0	0	0
04P	0	0	540	541	0	0	0
05P	0	0	578	526	0	0	0
06P	0	0	370	336	0	0	0
07P	0	0	228	214	0	0	0
08P	0	0	162	167	0	0	0
09P	0	0	152	122	0	0	0
10P	0	0	76	82	0	0	0
11P	0	0	35	33	0	0	0
TOT	0	0	4804	4828	70	0	0

STATE OF CONNECTICUT
 DEPARTMENT OF TRANSPORTATION
 BUREAU OF POLICY AND PLANNING
 PLANNING INVENTORY AND DATA

TRAFFIC RECORDER DATA

TOWN OF BARKHAMSTED		ROUTE 20						DIRECTION B
SOUTH OF ROBERTSVILLE RD		SUN	MON	TUE	WED	THU	FRI	SAT
DAY	DATE	0	05/18/2009	05/19/2009	05/20/2009	0	0	0
TYPE	HOUR	2009 ADT = 2000		ACF = NA				

12A		0	0	15	5	0	0	0
01A		0	0	4	5	0	0	0
02A		0	0	4	1	0	0	0
03A		0	0	4	1	0	0	0
04A		0	0	11	10	0	0	0
05A		0	0	47	0	0	0	0
06A		0	93	105	0	0	0	0
07A		0	139	144	0	0	0	0
08A		0	122	140	0	0	0	0
09A		0	103	136	0	0	0	0
10A		0	85	107	0	0	0	0
11A		0	110	154	0	0	0	0
12P		0	129	128	0	0	0	0
01P		0	138	131	0	0	0	0
02P		0	127	162	0	0	0	0
03P		0	166	175	0	0	0	0
04P		0	177	230	0	0	0	0
05P		0	201	216	0	0	0	0
06P		0	120	149	0	0	0	0
07P		0	111	120	0	0	0	0
08P		0	67	69	0	0	0	0
09P		0	32	45	0	0	0	0
10P		0	15	25	0	0	0	0
11P		0	29	14	0	0	0	0
TOT		0	1964	2335	22	0	0	0

STATE OF CONNECTICUT
 DEPARTMENT OF TRANSPORTATION
 BUREAU OF POLICY AND PLANNING
 PLANNING INVENTORY AND DATA

TRAFFIC RECORDER DATA

TOWN OF BARKHAMSTED		ROUTE 0044						DIRECTION B
NW OF ROUTE 318	DAY	SUN	MON	TUE	WED	THU	FRI	SAT
DATE		0	0	05/12/2009	05/13/2009	0	0	0
TYPE								
HOUR								
		2009 ADT = 13200		ACF = 0.98				

12A		0	0	0	76	0	0	0
01A		0	0	0	40	0	0	0
02A		0	0	0	24	0	0	0
03A		0	0	0	40	0	0	0
04A		0	0	96	0	0	0	0
05A		0	0	354	0	0	0	0
06A		0	0	796	0	0	0	0
07A		0	0	1238	0	0	0	0
08A		0	0	930	0	0	0	0
09A		0	0	741	0	0	0	0
10A		0	0	718	0	0	0	0
11A		0	0	770	0	0	0	0
12P		0	0	779	0	0	0	0
01P		0	0	802	0	0	0	0
02P		0	0	977	0	0	0	0
03P		0	0	1120	0	0	0	0
04P		0	0	1262	0	0	0	0
05P		0	0	1325	0	0	0	0
06P		0	0	911	0	0	0	0
07P		0	0	556	0	0	0	0
08P		0	0	467	0	0	0	0
09P		0	0	306	0	0	0	0
10P		0	0	222	0	0	0	0
11P		0	0	139	0	0	0	0
TOT		0	0	14509	180	0	0	0

STATE OF CONNECTICUT
DEPARTMENT OF TRANSPORTATION
BUREAU OF POLICY AND PLANNING
PLANNING INVENTORY AND DATA

TRAFFIC RECORDER DATA

TOWN OF BARKHAMSTED		ROUTE 181						DIRECTION B
SOUTH OF ROUTE 318(W JCT)		SUN	MON	TUE	WED	THU	FRI	SAT
DAY	DATE	0	05/11/2009	05/12/2009	0	0	0	0
TYPE	HOUR	2009 ADT = 2500		ACF = NA				

12A		0	0	12	0	0	0	0
01A		0	0	2	0	0	0	0
02A		0	0	0	0	0	0	0
03A		0	0	5	0	0	0	0
04A		0	13	0	0	0	0	0
05A		0	54	0	0	0	0	0
06A		0	111	0	0	0	0	0
07A		0	191	0	0	0	0	0
08A		0	163	0	0	0	0	0
09A		0	131	0	0	0	0	0
10A		0	137	0	0	0	0	0
11A		0	171	0	0	0	0	0
12P		0	171	0	0	0	0	0
01P		0	159	0	0	0	0	0
02P		0	196	0	0	0	0	0
03P		0	225	0	0	0	0	0
04P		0	271	0	0	0	0	0
05P		0	231	0	0	0	0	0
06P		0	164	0	0	0	0	0
07P		0	115	0	0	0	0	0
08P		0	82	0	0	0	0	0
09P		0	56	0	0	0	0	0
10P		0	16	0	0	0	0	0
11P		0	11	0	0	0	0	0
TOT		0	2668	19	0	0	0	0

STATE OF CONNECTICUT
 DEPARTMENT OF TRANSPORTATION
 BUREAU OF POLICY AND PLANNING
 PLANNING INVENTORY AND DATA

TRAFFIC RECORDER DATA

TOWN OF BARKHAMSTED		ROUTE 318						DIRECTION B
EAST OF ROUTE 181(E JCT)		SUN	MON	TUE	WED	THU	FRI	SAT
DAY	DATE	0	05/11/2009	05/12/2009	0	0	0	0
TYPE	HOUR	2009 ADT = 4800		ACF = 0.98		*****		
12A		0	0	31	0	0	0	0
01A		0	0	13	0	0	0	0
02A		0	0	8	0	0	0	0
03A		0	0	22	0	0	0	0
04A		0	0	49	0	0	0	0
05A		0	152	0	0	0	0	0
06A		0	358	0	0	0	0	0
07A		0	495	0	0	0	0	0
08A		0	350	0	0	0	0	0
09A		0	246	0	0	0	0	0
10A		0	253	0	0	0	0	0
11A		0	209	0	0	0	0	0
12P		0	252	0	0	0	0	0
01P		0	253	0	0	0	0	0
02P		0	307	0	0	0	0	0
03P		0	372	0	0	0	0	0
04P		0	508	0	0	0	0	0
05P		0	512	0	0	0	0	0
06P		0	343	0	0	0	0	0
07P		0	192	0	0	0	0	0
08P		0	133	0	0	0	0	0
09P		0	114	0	0	0	0	0
10P		0	67	0	0	0	0	0
11P		0	49	0	0	0	0	0
TOT		0	5165	123	0	0	0	0

STATE OF CONNECTICUT
DEPARTMENT OF TRANSPORTATION
BUREAU OF POLICY AND PLANNING
PLANNING INVENTORY AND DATA

TRAFFIC RECORDER DATA

TOWN OF BARKHAMSTED		ROUTE 181						DIRECTION B
NORTH OF BEACH ROCK ROAD		SUN	MON	TUE	WED	THU	FRI	SAT
DAY	DATE	0	05/11/2009	05/12/2009	0	0	0	0
TYPE	HOUR	2009 ADT = 650		ACF = NA				

12A		0	0	5	0	0	0	0
01A		0	0	1	0	0	0	0
02A		0	0	0	0	0	0	0
03A		0	0	4	0	0	0	0
04A		0	0	2	0	0	0	0
05A		0	16	0	0	0	0	0
06A		0	32	0	0	0	0	0
07A		0	67	0	0	0	0	0
08A		0	44	0	0	0	0	0
09A		0	30	0	0	0	0	0
10A		0	24	0	0	0	0	0
11A		0	42	0	0	0	0	0
12P		0	25	0	0	0	0	0
01P		0	43	0	0	0	0	0
02P		0	49	0	0	0	0	0
03P		0	56	0	0	0	0	0
04P		0	75	0	0	0	0	0
05P		0	57	0	0	0	0	0
06P		0	37	0	0	0	0	0
07P		0	25	0	0	0	0	0
08P		0	23	0	0	0	0	0
09P		0	16	0	0	0	0	0
10P		0	11	0	0	0	0	0
11P		0	2	0	0	0	0	0
TOT		0	674	12	0	0	0	0

STATE OF CONNECTICUT
 DEPARTMENT OF TRANSPORTATION
 BUREAU OF POLICY AND PLANNING
 PLANNING INVENTORY AND DATA

TRAFFIC RECORDER DATA

TOWN OF BARKHAMSTED

ROUTE 219

DIRECTION B

SW OF ROUTE 318 CONNECTOR

DAY	SUN	MON	TUE	WED	THU	FRI	SAT
DATE	0	0	05/12/2009	05/13/2009	0	0	0
TYPE							
HOUR							

2009 ADT = 1100 ACF = 0.98

12A	0	0	0	5	0	0	0
01A	0	0	0	4	0	0	0
02A	0	0	0	1	0	0	0
03A	0	0	0	4	0	0	0
04A	0	0	0	7	0	0	0
05A	0	0	0	17	0	0	0
06A	0	0	67	0	0	0	0
07A	0	0	110	0	0	0	0
08A	0	0	88	0	0	0	0
09A	0	0	65	0	0	0	0
10A	0	0	55	0	0	0	0
11A	0	0	72	0	0	0	0
12P	0	0	73	0	0	0	0
01P	0	0	78	0	0	0	0
02P	0	0	77	0	0	0	0
03P	0	0	89	0	0	0	0
04P	0	0	103	0	0	0	0
05P	0	0	103	0	0	0	0
06P	0	0	73	0	0	0	0
07P	0	0	40	0	0	0	0
08P	0	0	28	0	0	0	0
09P	0	0	31	0	0	0	0
10P	0	0	15	0	0	0	0
11P	0	0	9	0	0	0	0
TOT	0	0	1176	38	0	0	0

STATE OF CONNECTICUT
 DEPARTMENT OF TRANSPORTATION
 BUREAU OF POLICY AND PLANNING
 PLANNING INVENTORY AND DATA

TRAFFIC RECORDER DATA

TOWN OF BARKHAMSTED		ROUTE 219						DIRECTION B
NORTH OF ROUTE 318		SUN	MON	TUE	WED	THU	FRI	SAT
DAY	DATE	0	0	05/12/2009	05/13/2009	0	0	0
TYPE	HOUR	2009 ADT = 5800		ACF = 0.98		*****		
	12A	0	0	0	39	0	0	0
	01A	0	0	0	21	0	0	0
	02A	0	0	0	9	0	0	0
	03A	0	0	0	19	0	0	0
	04A	0	0	0	51	0	0	0
	05A	0	0	0	154	0	0	0
	06A	0	0	442	0	0	0	0
	07A	0	0	630	0	0	0	0
	08A	0	0	426	0	0	0	0
	09A	0	0	299	0	0	0	0
	10A	0	0	271	0	0	0	0
	11A	0	0	285	0	0	0	0
	12P	0	0	267	0	0	0	0
	01P	0	0	301	0	0	0	0
	02P	0	0	372	0	0	0	0
	03P	0	0	494	0	0	0	0
	04P	0	0	628	0	0	0	0
	05P	0	0	625	0	0	0	0
	06P	0	0	396	0	0	0	0
	07P	0	0	245	0	0	0	0
	08P	0	0	195	0	0	0	0
	09P	0	0	147	0	0	0	0
	10P	0	0	106	0	0	0	0
	11P	0	0	63	0	0	0	0
	TOT	0	0	6192	293	0	0	0

STATE OF CONNECTICUT
DEPARTMENT OF TRANSPORTATION
BUREAU OF POLICY AND PLANNING
PLANNING INVENTORY AND DATA

TRAFFIC RECORDER DATA

TOWN OF BARKHAMSTED
SOUTH OF SEA GULL DRIVE
DAY
DATE
TYPE
HOUR

ROUTE 219

DIRECTION B

SUN	MON	TUE	WED	THU	FRI	SAT
0	05/18/2009	05/19/2009	0	0	0	0

2009 ADT = 4700 ACF = 0.98

12A	0	0	31	0	0	0	0
01A	0	0	18	0	0	0	0
02A	0	0	12	0	0	0	0
03A	0	0	15	0	0	0	0
04A	0	38	0	0	0	0	0
05A	0	140	0	0	0	0	0
06A	0	375	0	0	0	0	0
07A	0	496	0	0	0	0	0
08A	0	355	0	0	0	0	0
09A	0	255	0	0	0	0	0
10A	0	239	0	0	0	0	0
11A	0	194	0	0	0	0	0
12P	0	220	0	0	0	0	0
01P	0	244	0	0	0	0	0
02P	0	302	0	0	0	0	0
03P	0	378	0	0	0	0	0
04P	0	511	0	0	0	0	0
05P	0	475	0	0	0	0	0
06P	0	347	0	0	0	0	0
07P	0	209	0	0	0	0	0
08P	0	151	0	0	0	0	0
09P	0	80	0	0	0	0	0
10P	0	79	0	0	0	0	0
11P	0	41	0	0	0	0	0
TOT	0	5129	76	0	0	0	0

STATE OF CONNECTICUT
DEPARTMENT OF TRANSPORTATION
BUREAU OF POLICY AND PLANNING
PLANNING INVENTORY AND DATA

TRAFFIC RECORDER DATA

TOWN OF BARKHAMSTED

ROUTE 179

DIRECTION B

SE OF ROUTE 219

DAY	SUN	MON	TUE	WED	THU	FRI	SAT
DATE	0	05/18/2009	05/19/2009	0	0	0	0
TYPE							
HOUR							

2009 ADT = 1000 ACF = NA

12A	0	0	7	0	0	0	0
01A	0	0	2	0	0	0	0
02A	0	0	3	0	0	0	0
03A	0	0	0	0	0	0	0
04A	0	6	0	0	0	0	0
05A	0	21	0	0	0	0	0
06A	0	78	0	0	0	0	0
07A	0	106	0	0	0	0	0
08A	0	65	0	0	0	0	0
09A	0	46	0	0	0	0	0
10A	0	44	0	0	0	0	0
11A	0	44	0	0	0	0	0
12P	0	59	0	0	0	0	0
01P	0	51	0	0	0	0	0
02P	0	55	0	0	0	0	0
03P	0	92	0	0	0	0	0
04P	0	92	0	0	0	0	0
05P	0	104	0	0	0	0	0
06P	0	65	0	0	0	0	0
07P	0	40	0	0	0	0	0
08P	0	37	0	0	0	0	0
09P	0	25	0	0	0	0	0
10P	0	15	0	0	0	0	0
11P	0	13	0	0	0	0	0
TOT	0	1058	12	0	0	0	0

STATE OF CONNECTICUT
DEPARTMENT OF TRANSPORTATION
BUREAU OF POLICY AND PLANNING
PLANNING INVENTORY AND DATA

TRAFFIC RECORDER DATA

TOWN OF BARKHAMSTED		ROUTE 219						DIRECTION B
EAST OF ROUTE 179		SUN	MON	TUE	WED	THU	FRI	SAT
DAY	DATE	0	05/18/2009	05/19/2009	0	0	0	0
TYPE	HOUR	2009 ADT = 4200		ACF = 0.98		*****		
12A		0	0	30	0	0	0	0
01A		0	0	17	0	0	0	0
02A		0	0	12	0	0	0	0
03A		0	0	13	0	0	0	0
04A		0	34	0	0	0	0	0
05A		0	124	0	0	0	0	0
06A		0	351	0	0	0	0	0
07A		0	469	0	0	0	0	0
08A		0	303	0	0	0	0	0
09A		0	226	0	0	0	0	0
10A		0	201	0	0	0	0	0
11A		0	187	0	0	0	0	0
12P		0	192	0	0	0	0	0
01P		0	197	0	0	0	0	0
02P		0	258	0	0	0	0	0
03P		0	351	0	0	0	0	0
04P		0	459	0	0	0	0	0
05P		0	437	0	0	0	0	0
06P		0	325	0	0	0	0	0
07P		0	191	0	0	0	0	0
08P		0	113	0	0	0	0	0
09P		0	73	0	0	0	0	0
10P		0	63	0	0	0	0	0
11P		0	41	0	0	0	0	0
TOT		0	4595	72	0	0	0	0

STATE OF CONNECTICUT
DEPARTMENT OF TRANSPORTATION
BUREAU OF POLICY AND PLANNING
PLANNING INVENTORY AND DATA

TRAFFIC RECORDER DATA

TOWN OF BARKHAMSTED

ROUTE 179

DIRECTION B

NORTH OF ROUTE 219

DAY	SUN	MON	TUE	WED	THU	FRI	SAT
DATE	0	05/18/2009	05/19/2009	0	0	0	0
TYPE							
HOUR							

2009 ADT = 1400 ACF = NA

12A	0	0	4	0	0	0	0
01A	0	0	2	0	0	0	0
02A	0	0	3	0	0	0	0
03A	0	0	2	0	0	0	0
04A	0	7	0	0	0	0	0
05A	0	37	0	0	0	0	0
06A	0	108	0	0	0	0	0
07A	0	136	0	0	0	0	0
08A	0	111	0	0	0	0	0
09A	0	71	0	0	0	0	0
10A	0	75	0	0	0	0	0
11A	0	55	0	0	0	0	0
12P	0	85	0	0	0	0	0
01P	0	85	0	0	0	0	0
02P	0	93	0	0	0	0	0
03P	0	122	0	0	0	0	0
04P	0	128	0	0	0	0	0
05P	0	141	0	0	0	0	0
06P	0	91	0	0	0	0	0
07P	0	61	0	0	0	0	0
08P	0	83	0	0	0	0	0
09P	0	32	0	0	0	0	0
10P	0	21	0	0	0	0	0
11P	0	14	0	0	0	0	0
TOT	0	1556	11	0	0	0	0

STATE OF CONNECTICUT
 DEPARTMENT OF TRANSPORTATION
 BUREAU OF POLICY AND PLANNING
 PLANNING INVENTORY AND DATA

TRAFFIC RECORDER DATA

TOWN OF BARKHAMSTED		ROUTE 181						DIRECTION B
NE OF FORGE HILL DRIVE		SUN	MON	TUE	WED	THU	FRI	SAT
DAY	DATE	0	05/11/2009	05/12/2009	0	0	0	0
TYPE	HOUR	2009 ADT = 1000		ACF = NA				

12A		0	0	11	0	0	0	0
01A		0	0	0	0	0	0	0
02A		0	0	0	0	0	0	0
03A		0	0	4	0	0	0	0
04A		0	0	8	0	0	0	0
05A		0	16	0	0	0	0	0
06A		0	45	0	0	0	0	0
07A		0	92	0	0	0	0	0
08A		0	61	0	0	0	0	0
09A		0	49	0	0	0	0	0
10A		0	52	0	0	0	0	0
11A		0	74	0	0	0	0	0
12P		0	57	0	0	0	0	0
01P		0	76	0	0	0	0	0
02P		0	70	0	0	0	0	0
03P		0	98	0	0	0	0	0
04P		0	103	0	0	0	0	0
05P		0	88	0	0	0	0	0
06P		0	53	0	0	0	0	0
07P		0	49	0	0	0	0	0
08P		0	27	0	0	0	0	0
09P		0	25	0	0	0	0	0
10P		0	13	0	0	0	0	0
11P		0	5	0	0	0	0	0
TOT		0	1053	23	0	0	0	0

STATE OF CONNECTICUT
 DEPARTMENT OF TRANSPORTATION
 BUREAU OF POLICY AND PLANNING
 PLANNING INVENTORY AND DATA

TRAFFIC RECORDER DATA

TOWN OF BARKHAMSTED	ROUTE 181							DIRECTION B
EAST OF SR 482 (EAST RIVER ROAD)	SUN	MON	TUE	WED	THU	FRI	SAT	
DAY	0	05/11/2009	05/12/2009	0	0	0	0	
DATE								
TYPE								
HOUR								
	2009 ADT = 6000		ACF = 0.98					

12A	0	0	39	0	0	0	0	
01A	0	0	14	0	0	0	0	
02A	0	0	8	0	0	0	0	
03A	0	0	23	0	0	0	0	
04A	0	0	53	0	0	0	0	
05A	0	162	0	0	0	0	0	
06A	0	409	0	0	0	0	0	
07A	0	603	0	0	0	0	0	
08A	0	422	0	0	0	0	0	
09A	0	306	0	0	0	0	0	
10A	0	311	0	0	0	0	0	
11A	0	289	0	0	0	0	0	
12P	0	327	0	0	0	0	0	
01P	0	340	0	0	0	0	0	
02P	0	393	0	0	0	0	0	
03P	0	475	0	0	0	0	0	
04P	0	647	0	0	0	0	0	
05P	0	610	0	0	0	0	0	
06P	0	442	0	0	0	0	0	
07P	0	265	0	0	0	0	0	
08P	0	177	0	0	0	0	0	
09P	0	145	0	0	0	0	0	
10P	0	84	0	0	0	0	0	
11P	0	56	0	0	0	0	0	
TOT	0	6463	137	0	0	0	0	

STATE OF CONNECTICUT
DEPARTMENT OF TRANSPORTATION
BUREAU OF POLICY AND PLANNING
PLANNING INVENTORY AND DATA

TRAFFIC RECORDER DATA

TOWN OF BARKHAMSTED		ROUTE 482						DIRECTION B	
(EAST RIVER ROAD) - NORTH OF ROUTE 318		SUN	MON	TUE	WED	THU	FRI	SAT	
DAY	DATE	0	05/11/2009	05/12/2009	0	0	0	0	
TYPE	HOUR	2009 ADT = 900		ACF = NA					

12A		0	0	5	0	0	0	0	
01A		0	0	0	0	0	0	0	
02A		0	0	0	0	0	0	0	
03A		0	0	0	0	0	0	0	
04A		0	0	5	0	0	0	0	
05A		0	4	0	0	0	0	0	
06A		0	26	0	0	0	0	0	
07A		0	32	0	0	0	0	0	
08A		0	31	0	0	0	0	0	
09A		0	53	0	0	0	0	0	
10A		0	51	0	0	0	0	0	
11A		0	63	0	0	0	0	0	
12P		0	49	0	0	0	0	0	
01P		0	37	0	0	0	0	0	
02P		0	56	0	0	0	0	0	
03P		0	67	0	0	0	0	0	
04P		0	58	0	0	0	0	0	
05P		0	69	0	0	0	0	0	
06P		0	77	0	0	0	0	0	
07P		0	47	0	0	0	0	0	
08P		0	29	0	0	0	0	0	
09P		0	12	0	0	0	0	0	
10P		0	4	0	0	0	0	0	
11P		0	2	0	0	0	0	0	
TOT		0	767	10	0	0	0	0	

STATE OF CONNECTICUT
DEPARTMENT OF TRANSPORTATION
BUREAU OF POLICY AND PLANNING
PLANNING INVENTORY AND DATA

TRAFFIC RECORDER DATA

TOWN OF BARKHAMSTED		ROUTE 181						DIRECTION B
NE OF US44		SUN	MON	TUE	WED	THU	FRI	SAT
DAY	DATE	0	05/11/2009	05/12/2009	0	0	0	0
TYPE	HOUR	2009 ADT = 2100		ACF = NA				

12A		0	0	10	0	0	0	0
01A		0	0	2	0	0	0	0
02A		0	0	0	0	0	0	0
03A		0	0	5	0	0	0	0
04A		0	0	6	0	0	0	0
05A		0	0	49	0	0	0	0
06A		0	98	0	0	0	0	0
07A		0	164	0	0	0	0	0
08A		0	135	0	0	0	0	0
09A		0	108	0	0	0	0	0
10A		0	115	0	0	0	0	0
11A		0	146	0	0	0	0	0
12P		0	131	0	0	0	0	0
01P		0	139	0	0	0	0	0
02P		0	157	0	0	0	0	0
03P		0	193	0	0	0	0	0
04P		0	235	0	0	0	0	0
05P		0	203	0	0	0	0	0
06P		0	141	0	0	0	0	0
07P		0	107	0	0	0	0	0
08P		0	85	0	0	0	0	0
09P		0	42	0	0	0	0	0
10P		0	15	0	0	0	0	0
11P		0	11	0	0	0	0	0
TOT		0	2225	72	0	0	0	0

STATE OF CONNECTICUT
DEPARTMENT OF TRANSPORTATION
BUREAU OF POLICY AND PLANNING
PLANNING INVENTORY AND DATA

TRAFFIC RECORDER DATA

TOWN OF BARKHAMSTED	ROUTE 482						DIRECTION B
(EAST RIVER ROAD) - SOUTH OF ROUTE 20	SUN	MON	TUE	WED	THU	FRI	SAT
DAY							
DATE	0	05/18/2009	05/19/2009	05/20/2009	0	0	0
TYPE							
HOUR							
	2009 ADT = 450		ACF = NA				

12A	0	0	1	2	0	0	0
01A	0	0	2	2	0	0	0
02A	0	0	1	1	0	0	0
03A	0	0	0	0	0	0	0
04A	0	0	3	2	0	0	0
05A	0	0	6	0	0	0	0
06A	0	0	14	0	0	0	0
07A	0	14	19	0	0	0	0
08A	0	13	28	0	0	0	0
09A	0	18	16	0	0	0	0
10A	0	11	25	0	0	0	0
11A	0	21	29	0	0	0	0
12P	0	24	29	0	0	0	0
01P	0	29	38	0	0	0	0
02P	0	22	40	0	0	0	0
03P	0	20	40	0	0	0	0
04P	0	32	45	0	0	0	0
05P	0	35	39	0	0	0	0
06P	0	21	32	0	0	0	0
07P	0	21	35	0	0	0	0
08P	0	9	10	0	0	0	0
09P	0	7	3	0	0	0	0
10P	0	2	5	0	0	0	0
11P	0	1	1	0	0	0	0
TOT	0	300	461	7	0	0	0

STATE OF CONNECTICUT
DEPARTMENT OF TRANSPORTATION
BUREAU OF POLICY AND PLANNING
PLANNING INVENTORY AND DATA

TRAFFIC RECORDER DATA

TOWN OF BARKHAMSTED		ROUTE 20						DIRECTION B
NORTH OF SR 482(EAST RIVER ROAD)		SUN	MON	TUE	WED	THU	FRI	SAT
DAY	DATE	0	05/18/2009	05/19/2009	05/20/2009	0	0	0
TYPE	HOUR	2009 ADT = 1300		ACF = NA				

12A		0	0	10	3	0	0	0
01A		0	0	3	5	0	0	0
02A		0	0	3	2	0	0	0
03A		0	0	2	0	0	0	0
04A		0	0	9	8	0	0	0
05A		0	0	25	0	0	0	0
06A		0	0	57	0	0	0	0
07A		0	104	93	0	0	0	0
08A		0	73	90	0	0	0	0
09A		0	58	86	0	0	0	0
10A		0	50	65	0	0	0	0
11A		0	76	110	0	0	0	0
12P		0	85	66	0	0	0	0
01P		0	99	83	0	0	0	0
02P		0	85	107	0	0	0	0
03P		0	109	117	0	0	0	0
04P		0	106	128	0	0	0	0
05P		0	125	139	0	0	0	0
06P		0	82	92	0	0	0	0
07P		0	60	72	0	0	0	0
08P		0	46	48	0	0	0	0
09P		0	20	23	0	0	0	0
10P		0	13	21	0	0	0	0
11P		0	19	11	0	0	0	0
TOT		0	1210	1460	18	0	0	0

STATE OF CONNECTICUT
 DEPARTMENT OF TRANSPORTATION
 BUREAU OF POLICY AND PLANNING
 PLANNING INVENTORY AND DATA

TRAFFIC RECORDER DATA

TOWN OF BARKHAMSTED
 AT WINCHESTER TOWN LINE
 DAY
 DATE
 TYPE
 HOUR

ROUTE 0044

DIRECTION B

SUN	MON	TUE	WED	THU	FRI	SAT
0	0	05/12/2009	05/13/2009	0	0	0

2009 ADT = 14200 ACF = 0.98

12A	0	0	0	85	0	0	0
01A	0	0	0	46	0	0	0
02A	0	0	0	29	0	0	0
03A	0	0	0	46	0	0	0
04A	0	0	118	0	0	0	0
05A	0	0	350	0	0	0	0
06A	0	0	781	0	0	0	0
07A	0	0	1149	0	0	0	0
08A	0	0	958	0	0	0	0
09A	0	0	813	0	0	0	0
10A	0	0	876	0	0	0	0
11A	0	0	933	0	0	0	0
12P	0	0	992	0	0	0	0
01P	0	0	936	0	0	0	0
02P	0	0	1025	0	0	0	0
03P	0	0	1186	0	0	0	0
04P	0	0	1351	0	0	0	0
05P	0	0	1408	0	0	0	0
06P	0	0	1048	0	0	0	0
07P	0	0	652	0	0	0	0
08P	0	0	529	0	0	0	0
09P	0	0	381	0	0	0	0
10P	0	0	225	0	0	0	0
11P	0	0	144	0	0	0	0
TOT	0	0	15855	206	0	0	0

STATE OF CONNECTICUT
DEPARTMENT OF TRANSPORTATION
BUREAU OF POLICY AND PLANNING
PLANNING INVENTORY AND DATA

TRAFFIC RECORDER DATA

TOWN OF BARKHAMSTED		ROUTE 181						DIRECTION B
SW OF ROUTE 318(E JCT)		SUN	MON	TUE	WED	THU	FRI	SAT
DAY	DATE	0	05/11/2009	05/12/2009	0	0	0	0
TYPE	HOUR	2009 ADT = 5700		ACF = 0.98		*****		
12A		0	0	41	0	0	0	0
01A		0	0	13	0	0	0	0
02A		0	0	8	0	0	0	0
03A		0	0	23	0	0	0	0
04A		0	0	53	0	0	0	0
05A		0	167	0	0	0	0	0
06A		0	399	0	0	0	0	0
07A		0	590	0	0	0	0	0
08A		0	412	0	0	0	0	0
09A		0	295	0	0	0	0	0
10A		0	303	0	0	0	0	0
11A		0	272	0	0	0	0	0
12P		0	299	0	0	0	0	0
01P		0	315	0	0	0	0	0
02P		0	368	0	0	0	0	0
03P		0	461	0	0	0	0	0
04P		0	605	0	0	0	0	0
05P		0	572	0	0	0	0	0
06P		0	402	0	0	0	0	0
07P		0	240	0	0	0	0	0
08P		0	165	0	0	0	0	0
09P		0	137	0	0	0	0	0
10P		0	79	0	0	0	0	0
11P		0	56	0	0	0	0	0
TOT		0	6137	138	0	0	0	0

STATE OF CONNECTICUT
DEPARTMENT OF TRANSPORTATION
BUREAU OF POLICY AND PLANNING
PLANNING INVENTORY AND DATA

TRAFFIC RECORDER DATA

TOWN OF BARKHAMSTED		ROUTE 20						DIRECTION B
EAST OF TAYLOR ROAD		SUN	MON	TUE	WED	THU	FRI	SAT
DAY	DATE	0	05/18/2009	05/19/2009	05/20/2009	0	0	0
TYPE	HOUR	2009 ADT = 1900		ACF = NA				

12A		0	0	8	3	0	0	0
01A		0	0	4	4	0	0	0
02A		0	0	1	0	0	0	0
03A		0	0	2	1	0	0	0
04A		0	0	8	5	0	0	0
05A		0	0	40	0	0	0	0
06A		0	74	75	0	0	0	0
07A		0	125	133	0	0	0	0
08A		0	108	134	0	0	0	0
09A		0	89	112	0	0	0	0
10A		0	89	94	0	0	0	0
11A		0	96	150	0	0	0	0
12P		0	123	123	0	0	0	0
01P		0	123	129	0	0	0	0
02P		0	132	144	0	0	0	0
03P		0	157	173	0	0	0	0
04P		0	165	229	0	0	0	0
05P		0	170	193	0	0	0	0
06P		0	135	140	0	0	0	0
07P		0	105	145	0	0	0	0
08P		0	70	87	0	0	0	0
09P		0	34	53	0	0	0	0
10P		0	20	28	0	0	0	0
11P		0	23	14	0	0	0	0
TOT		0	1838	2219	13	0	0	0

STATE OF CONNECTICUT
DEPARTMENT OF TRANSPORTATION
BUREAU OF POLICY AND PLANNING
PLANNING INVENTORY AND DATA

TRAFFIC RECORDER DATA

TOWN OF BARKHAMSTED		ROUTE 181						DIRECTION B
NORTH OF BOETTNER ROAD(N JCT)		SUN	MON	TUE	WED	THU	FRI	SAT
DAY	DATE	0	05/11/2009	05/12/2009	0	0	0	0
TYPE	HOUR	2009 ADT = 350		ACF = NA				

12A		0	0	0	0	0	0	0
01A		0	0	1	0	0	0	0
02A		0	0	0	0	0	0	0
03A		0	0	3	0	0	0	0
04A		0	0	3	0	0	0	0
05A		0	14	0	0	0	0	0
06A		0	20	0	0	0	0	0
07A		0	36	0	0	0	0	0
08A		0	30	0	0	0	0	0
09A		0	18	0	0	0	0	0
10A		0	14	0	0	0	0	0
11A		0	24	0	0	0	0	0
12P		0	11	0	0	0	0	0
01P		0	24	0	0	0	0	0
02P		0	25	0	0	0	0	0
03P		0	27	0	0	0	0	0
04P		0	40	0	0	0	0	0
05P		0	29	0	0	0	0	0
06P		0	18	0	0	0	0	0
07P		0	18	0	0	0	0	0
08P		0	14	0	0	0	0	0
09P		0	13	0	0	0	0	0
10P		0	7	0	0	0	0	0
11P		0	1	0	0	0	0	0
TOT		0	383	7	0	0	0	0

STATE OF CONNECTICUT
 DEPARTMENT OF TRANSPORTATION
 BUREAU OF POLICY AND PLANNING
 PLANNING INVENTORY AND DATA

TRAFFIC RECORDER DATA

TOWN OF BARKHAMSTED	ROUTE							DIRECTION B
WEST RIVER ROAD -SE OF ROUTE 20	SUN	MON	TUE	WED	THU	FRI	SAT	
DAY	0	05/18/2009	05/19/2009	05/20/2009	0	0	0	
DATE								
TYPE								
HOUR								
	2009 ADT = 1800		ACF = NA					

12A	0	0	6	7	0	0	0	
01A	0	0	1	3	0	0	0	
02A	0	0	4	1	0	0	0	
03A	0	0	2	1	0	0	0	
04A	0	0	10	9	0	0	0	
05A	0	0	45	0	0	0	0	
06A	0	91	88	0	0	0	0	
07A	0	105	106	0	0	0	0	
08A	0	90	98	0	0	0	0	
09A	0	63	78	0	0	0	0	
10A	0	60	56	0	0	0	0	
11A	0	58	80	0	0	0	0	
12P	0	63	79	0	0	0	0	
01P	0	86	76	0	0	0	0	
02P	0	68	100	0	0	0	0	
03P	0	94	116	0	0	0	0	
04P	0	130	153	0	0	0	0	
05P	0	159	186	0	0	0	0	
06P	0	101	111	0	0	0	0	
07P	0	88	108	0	0	0	0	
08P	0	53	57	0	0	0	0	
09P	0	23	24	0	0	0	0	
10P	0	12	19	0	0	0	0	
11P	0	8	10	0	0	0	0	
TOT	0	1352	1613	21	0	0	0	

STATE OF CONNECTICUT
 DEPARTMENT OF TRANSPORTATION
 BUREAU OF POLICY AND PLANNING
 PLANNING INVENTORY AND DATA

TRAFFIC RECORDER DATA

TOWN OF BARKHAMSTED	ROUTE							DIRECTION B
HILLCREST DRIVE - WEST OF ROUTE 179	SUN	MON	TUE	WED	THU	FRI	SAT	
DAY								
DATE	0	05/18/2009	05/19/2009	0	0	0	0	
TYPE								
HOUR								
	2009 ADT = 800		ACF = NA					

12A	0	0	4	0	0	0	0	
01A	0	0	1	0	0	0	0	
02A	0	0	1	0	0	0	0	
03A	0	0	0	0	0	0	0	
04A	0	8	4	0	0	0	0	
05A	0	21	0	0	0	0	0	
06A	0	66	0	0	0	0	0	
07A	0	104	0	0	0	0	0	
08A	0	55	0	0	0	0	0	
09A	0	29	0	0	0	0	0	
10A	0	29	0	0	0	0	0	
11A	0	28	0	0	0	0	0	
12P	0	35	0	0	0	0	0	
01P	0	52	0	0	0	0	0	
02P	0	51	0	0	0	0	0	
03P	0	74	0	0	0	0	0	
04P	0	99	0	0	0	0	0	
05P	0	89	0	0	0	0	0	
06P	0	46	0	0	0	0	0	
07P	0	34	0	0	0	0	0	
08P	0	22	0	0	0	0	0	
09P	0	21	0	0	0	0	0	
10P	0	5	0	0	0	0	0	
11P	0	8	0	0	0	0	0	
TOT	0	876	10	0	0	0	0	

STATE OF CONNECTICUT
DEPARTMENT OF TRANSPORTATION
BUREAU OF POLICY AND PLANNING
PLANNING INVENTORY AND DATA

TRAFFIC RECORDER DATA

TOWN OF BARKHAMSTED		ROUTE 181						DIRECTION B
NE OF WEST RIVER ROAD		SUN	MON	TUE	WED	THU	FRI	SAT
DAY	DATE	0	05/11/2009	05/12/2009	0	0	0	0
TYPE	HOUR	2009 ADT = 6700		ACF = 0.98		*****		
12A		0	0	44	0	0	0	0
01A		0	0	15	0	0	0	0
02A		0	0	8	0	0	0	0
03A		0	0	23	0	0	0	0
04A		0	0	64	0	0	0	0
05A		0	171	0	0	0	0	0
06A		0	424	0	0	0	0	0
07A		0	626	0	0	0	0	0
08A		0	470	0	0	0	0	0
09A		0	354	0	0	0	0	0
10A		0	360	0	0	0	0	0
11A		0	347	0	0	0	0	0
12P		0	389	0	0	0	0	0
01P		0	411	0	0	0	0	0
02P		0	464	0	0	0	0	0
03P		0	557	0	0	0	0	0
04P		0	724	0	0	0	0	0
05P		0	682	0	0	0	0	0
06P		0	513	0	0	0	0	0
07P		0	295	0	0	0	0	0
08P		0	203	0	0	0	0	0
09P		0	162	0	0	0	0	0
10P		0	88	0	0	0	0	0
11P		0	59	0	0	0	0	0
TOT		0	7299	154	0	0	0	0

STATE OF CONNECTICUT
 DEPARTMENT OF TRANSPORTATION
 BUREAU OF POLICY AND PLANNING
 PLANNING INVENTORY AND DATA

TRAFFIC RECORDER DATA

TOWN OF BARKHAMSTED	ROUTE						DIRECTION B
DIANE DRIVE - WEST OF RATLUM MOUNTAIN ROAD	SUN	MON	TUE	WED	THU	FRI	SAT
DAY			05/12/2009	05/13/2009			
DATE	0	0			0	0	0
TYPE							
HOUR							
	2009 ADT = 90		ACF = NA				

12A	0	0	0	0	0	0	0
01A	0	0	0	1	0	0	0
02A	0	0	0	0	0	0	0
03A	0	0	0	0	0	0	0
04A	0	0	0	1	0	0	0
05A	0	0	0	8	0	0	0
06A	0	0	0	12	0	0	0
07A	0	0	6	0	0	0	0
08A	0	0	2	0	0	0	0
09A	0	0	3	0	0	0	0
10A	0	0	6	0	0	0	0
11A	0	0	2	0	0	0	0
12P	0	0	4	0	0	0	0
01P	0	0	1	0	0	0	0
02P	0	0	3	0	0	0	0
03P	0	0	2	0	0	0	0
04P	0	0	7	0	0	0	0
05P	0	0	10	0	0	0	0
06P	0	0	7	0	0	0	0
07P	0	0	15	0	0	0	0
08P	0	0	4	0	0	0	0
09P	0	0	2	0	0	0	0
10P	0	0	0	0	0	0	0
11P	0	0	0	0	0	0	0
TOT	0	0	74	22	0	0	0

STATE OF CONNECTICUT
DEPARTMENT OF TRANSPORTATION
BUREAU OF POLICY AND PLANNING
PLANNING INVENTORY AND DATA

TRAFFIC RECORDER DATA

TOWN OF BARKHAMSTED

ROUTE 318

DIRECTION B

WEST OF CONNECTOR TO ROUTE 219

DAY	SUN	MON	TUE	WED	THU	FRI	SAT
DATE	0	0	05/12/2009	05/13/2009	0	0	0
TYPE							
HOUR							

2009 ADT = 5100

ACF = 0.98

12A	0	0	0	34	0	0	0
01A	0	0	0	19	0	0	0
02A	0	0	0	8	0	0	0
03A	0	0	0	17	0	0	0
04A	0	0	0	47	0	0	0
05A	0	0	0	141	0	0	0
06A	0	0	381	0	0	0	0
07A	0	0	530	0	0	0	0
08A	0	0	371	0	0	0	0
09A	0	0	269	0	0	0	0
10A	0	0	245	0	0	0	0
11A	0	0	270	0	0	0	0
12P	0	0	241	0	0	0	0
01P	0	0	276	0	0	0	0
02P	0	0	304	0	0	0	0
03P	0	0	441	0	0	0	0
04P	0	0	545	0	0	0	0
05P	0	0	550	0	0	0	0
06P	0	0	358	0	0	0	0
07P	0	0	224	0	0	0	0
08P	0	0	173	0	0	0	0
09P	0	0	119	0	0	0	0
10P	0	0	92	0	0	0	0
11P	0	0	55	0	0	0	0
TOT	0	0	5444	266	0	0	0

STATE OF CONNECTICUT
 DEPARTMENT OF TRANSPORTATION
 BUREAU OF POLICY AND PLANNING
 PLANNING INVENTORY AND DATA

TRAFFIC RECORDER DATA

TOWN OF BARKHAMSTED		ROUTE 181						DIRECTION B
NW OF DAY ROAD	DAY	SUN	MON	TUE	WED	THU	FRI	SAT
DATE		0	05/11/2009	05/12/2009	0	0	0	0
TYPE								
HOUR								
		2009 ADT = 450		ACF = NA				

12A		0	0	4	0	0	0	0
01A		0	0	1	0	0	0	0
02A		0	0	0	0	0	0	0
03A		0	0	3	0	0	0	0
04A		0	0	2	0	0	0	0
05A		0	12	0	0	0	0	0
06A		0	25	0	0	0	0	0
07A		0	54	0	0	0	0	0
08A		0	32	0	0	0	0	0
09A		0	24	0	0	0	0	0
10A		0	14	0	0	0	0	0
11A		0	31	0	0	0	0	0
12P		0	17	0	0	0	0	0
01P		0	32	0	0	0	0	0
02P		0	32	0	0	0	0	0
03P		0	38	0	0	0	0	0
04P		0	51	0	0	0	0	0
05P		0	44	0	0	0	0	0
06P		0	29	0	0	0	0	0
07P		0	22	0	0	0	0	0
08P		0	18	0	0	0	0	0
09P		0	15	0	0	0	0	0
10P		0	7	0	0	0	0	0
11P		0	2	0	0	0	0	0
TOT		0	499	10	0	0	0	0

STATE OF CONNECTICUT
DEPARTMENT OF TRANSPORTATION
BUREAU OF POLICY AND PLANNING
PLANNING INVENTORY AND DATA

TRAFFIC RECORDER DATA

TOWN OF BARKHAMSTED		ROUTE 20						DIRECTION B
WEST OF SCHOOL STREET		SUN	MON	TUE	WED	THU	FRI	SAT
DAY	DATE	0	0	05/19/2009	05/20/2009	0	0	0
TYPE	HOUR	2009 ADT = 1700		ACF = NA		*****		
12A		0	0	0	3	0	0	0
01A		0	0	0	6	0	0	0
02A		0	0	0	3	0	0	0
03A		0	0	0	0	0	0	0
04A		0	0	12	7	0	0	0
05A		0	0	28	0	0	0	0
06A		0	0	67	0	0	0	0
07A		0	0	113	0	0	0	0
08A		0	0	118	0	0	0	0
09A		0	0	120	0	0	0	0
10A		0	0	90	0	0	0	0
11A		0	0	121	0	0	0	0
12P		0	0	104	0	0	0	0
01P		0	0	117	0	0	0	0
02P		0	0	139	0	0	0	0
03P		0	0	151	0	0	0	0
04P		0	0	185	0	0	0	0
05P		0	0	173	0	0	0	0
06P		0	0	131	0	0	0	0
07P		0	0	97	0	0	0	0
08P		0	0	56	0	0	0	0
09P		0	0	27	0	0	0	0
10P		0	0	24	0	0	0	0
11P		0	0	11	0	0	0	0
TOT		0	0	1884	19	0	0	0

STATE OF CONNECTICUT
 DEPARTMENT OF TRANSPORTATION
 BUREAU OF POLICY AND PLANNING
 PLANNING INVENTORY AND DATA

TRAFFIC RECORDER DATA

TOWN OF BARKHAMSTED	ROUTE							DIRECTION B
ROBERTSVILLE ROAD - WEST OF ROUTE 20	SUN	MON	TUE	WED	THU	FRI	SAT	
DAY	0	05/18/2009	05/19/2009	05/20/2009	0	0	0	
DATE								
TYPE								
HOUR								
	2009 ADT = 750		ACF = NA					

12A	0	0	3	4	0	0	0	
01A	0	0	1	1	0	0	0	
02A	0	0	0	2	0	0	0	
03A	0	0	1	1	0	0	0	
04A	0	0	2	1	0	0	0	
05A	0	0	26	0	0	0	0	
06A	0	47	52	0	0	0	0	
07A	0	51	62	0	0	0	0	
08A	0	44	45	0	0	0	0	
09A	0	39	45	0	0	0	0	
10A	0	38	32	0	0	0	0	
11A	0	38	55	0	0	0	0	
12P	0	41	46	0	0	0	0	
01P	0	50	26	0	0	0	0	
02P	0	46	51	0	0	0	0	
03P	0	61	64	0	0	0	0	
04P	0	62	97	0	0	0	0	
05P	0	76	76	0	0	0	0	
06P	0	41	57	0	0	0	0	
07P	0	47	40	0	0	0	0	
08P	0	22	19	0	0	0	0	
09P	0	14	9	0	0	0	0	
10P	0	8	7	0	0	0	0	
11P	0	11	5	0	0	0	0	
TOT	0	736	821	9	0	0	0	

STATE OF CONNECTICUT
DEPARTMENT OF TRANSPORTATION
BUREAU OF POLICY AND PLANNING
PLANNING INVENTORY AND DATA

TRAFFIC RECORDER DATA

TOWN OF BARKHAMSTED

ROUTE 179

DIRECTION B

AT CANTON TOWN LINE

DAY	SUN	MON	TUE	WED	THU	FRI	SAT
DATE	0	05/18/2009	05/19/2009	0	0	0	0
TYPE							
HOUR							

2009 ADT = 1700 ACF = NA

12A	0	0	8	0	0	0	0
01A	0	0	5	0	0	0	0
02A	0	0	2	0	0	0	0
03A	0	0	0	0	0	0	0
04A	0	9	4	0	0	0	0
05A	0	37	0	0	0	0	0
06A	0	125	0	0	0	0	0
07A	0	197	0	0	0	0	0
08A	0	130	0	0	0	0	0
09A	0	76	0	0	0	0	0
10A	0	70	0	0	0	0	0
11A	0	61	0	0	0	0	0
12P	0	98	0	0	0	0	0
01P	0	100	0	0	0	0	0
02P	0	98	0	0	0	0	0
03P	0	146	0	0	0	0	0
04P	0	191	0	0	0	0	0
05P	0	176	0	0	0	0	0
06P	0	112	0	0	0	0	0
07P	0	78	0	0	0	0	0
08P	0	58	0	0	0	0	0
09P	0	52	0	0	0	0	0
10P	0	18	0	0	0	0	0
11P	0	13	0	0	0	0	0
TOT	0	1845	19	0	0	0	0

STATE OF CONNECTICUT
 DEPARTMENT OF TRANSPORTATION
 BUREAU OF POLICY AND PLANNING
 PLANNING INVENTORY AND DATA

TRAFFIC RECORDER DATA

TOWN OF BARKHAMSTED

ROUTE 219

DIRECTION B

AT GRANBY TOWN LINE

DAY	SUN	MON	TUE	WED	THU	FRI	SAT
DATE	0	05/18/2009	05/19/2009	0	0	0	0
TYPE							
HOUR							

2009 ADT = 4100 ACF = 0.98

12A	0	0	26	0	0	0	0
01A	0	0	16	0	0	0	0
02A	0	0	12	0	0	0	0
03A	0	0	14	0	0	0	0
04A	0	35	47	0	0	0	0
05A	0	129	0	0	0	0	0
06A	0	346	0	0	0	0	0
07A	0	471	0	0	0	0	0
08A	0	290	0	0	0	0	0
09A	0	209	0	0	0	0	0
10A	0	200	0	0	0	0	0
11A	0	180	0	0	0	0	0
12P	0	197	0	0	0	0	0
01P	0	197	0	0	0	0	0
02P	0	233	0	0	0	0	0
03P	0	346	0	0	0	0	0
04P	0	447	0	0	0	0	0
05P	0	437	0	0	0	0	0
06P	0	304	0	0	0	0	0
07P	0	175	0	0	0	0	0
08P	0	108	0	0	0	0	0
09P	0	69	0	0	0	0	0
10P	0	58	0	0	0	0	0
11P	0	40	0	0	0	0	0
TOT	0	4471	115	0	0	0	0

STATE OF CONNECTICUT
 DEPARTMENT OF TRANSPORTATION
 BUREAU OF POLICY AND PLANNING
 PLANNING INVENTORY AND DATA

TRAFFIC RECORDER DATA

TOWN OF BARKHAMSTED	ROUTE							DIRECTION B
SCHOOL STREET - NORTH OF ROUTE 20	SUN	MON	TUE	WED	THU	FRI	SAT	
DAY								
DATE	0	05/18/2009	05/19/2009	05/20/2009	0	0	0	
TYPE								
HOUR								
	2009 ADT = 150		ACF = NA					

12A	0	0	0	0	0	0	0	
01A	0	0	0	0	0	0	0	
02A	0	0	0	0	0	0	0	
03A	0	0	0	0	0	0	0	
04A	0	0	0	0	0	0	0	
05A	0	0	4	0	0	0	0	
06A	0	0	3	0	0	0	0	
07A	0	7	4	0	0	0	0	
08A	0	13	11	0	0	0	0	
09A	0	10	8	0	0	0	0	
10A	0	10	3	0	0	0	0	
11A	0	10	9	0	0	0	0	
12P	0	6	7	0	0	0	0	
01P	0	11	11	0	0	0	0	
02P	0	11	10	0	0	0	0	
03P	0	28	29	0	0	0	0	
04P	0	19	14	0	0	0	0	
05P	0	9	8	0	0	0	0	
06P	0	3	9	0	0	0	0	
07P	0	9	3	0	0	0	0	
08P	0	1	0	0	0	0	0	
09P	0	0	0	0	0	0	0	
10P	0	0	0	0	0	0	0	
11P	0	0	0	0	0	0	0	
TOT	0	147	133	0	0	0	0	

STATE OF CONNECTICUT
DEPARTMENT OF TRANSPORTATION
BUREAU OF POLICY AND PLANNING
PLANNING INVENTORY AND DATA

TRAFFIC RECORDER DATA

TOWN OF BARKHAMSTED	ROUTE							DIRECTION B
BIRCHWOOD DRIVE - NORTH OF SOUTH ROAD	SUN	MON	TUE	WED	THU	FRI	SAT	
DAY								
DATE	0	05/18/2009	05/19/2009	0	0	0	0	
TYPE								
HOUR								
	2009 ADT = 40		ACF = NA					

12A	0	0	0	0	0	0	0	
01A	0	0	0	0	0	0	0	
02A	0	0	0	0	0	0	0	
03A	0	0	0	0	0	0	0	
04A	0	2	2	0	0	0	0	
05A	0	1	0	0	0	0	0	
06A	0	2	0	0	0	0	0	
07A	0	5	0	0	0	0	0	
08A	0	1	0	0	0	0	0	
09A	0	3	0	0	0	0	0	
10A	0	8	0	0	0	0	0	
11A	0	0	0	0	0	0	0	
12P	0	5	0	0	0	0	0	
01P	0	2	0	0	0	0	0	
02P	0	2	0	0	0	0	0	
03P	0	6	0	0	0	0	0	
04P	0	1	0	0	0	0	0	
05P	0	6	0	0	0	0	0	
06P	0	0	0	0	0	0	0	
07P	0	2	0	0	0	0	0	
08P	0	2	0	0	0	0	0	
09P	0	0	0	0	0	0	0	
10P	0	0	0	0	0	0	0	
11P	0	0	0	0	0	0	0	
TOT	0	48	2	0	0	0	0	

STATE OF CONNECTICUT
 DEPARTMENT OF TRANSPORTATION
 BUREAU OF POLICY AND PLANNING
 PLANNING INVENTORY AND DATA

TRAFFIC RECORDER DATA

TOWN OF BARKHAMSTED	ROUTE 482						DIRECTION B
(EAST RIVER ROAD) - NW OF GREENWOODS RD	SUN	MON	TUE	WED	THU	FRI	SAT
DAY	0	0	05/12/2009	05/13/2009	0	0	0
DATE							
TYPE							
HOUR							
	2009 ADT = 550		ACF = NA				

12A	0	0	0	3	0	0	0
01A	0	0	0	0	0	0	0
02A	0	0	0	1	0	0	0
03A	0	0	0	3	0	0	0
04A	0	0	0	1	0	0	0
05A	0	0	3	0	0	0	0
06A	0	0	27	0	0	0	0
07A	0	0	22	0	0	0	0
08A	0	0	31	0	0	0	0
09A	0	0	25	0	0	0	0
10A	0	0	33	0	0	0	0
11A	0	0	40	0	0	0	0
12P	0	0	41	0	0	0	0
01P	0	0	41	0	0	0	0
02P	0	0	41	0	0	0	0
03P	0	0	41	0	0	0	0
04P	0	0	51	0	0	0	0
05P	0	0	61	0	0	0	0
06P	0	0	49	0	0	0	0
07P	0	0	41	0	0	0	0
08P	0	0	14	0	0	0	0
09P	0	0	3	0	0	0	0
10P	0	0	2	0	0	0	0
11P	0	0	1	0	0	0	0
TOT	0	0	567	8	0	0	0

STATE OF CONNECTICUT
DEPARTMENT OF TRANSPORTATION
BUREAU OF POLICY AND PLANNING
PLANNING INVENTORY AND DATA

TRAFFIC RECORDER DATA

TOWN OF BARKHAMSTED		ROUTE 219						DIRECTION B
NE OF ROUTE 318 CONNECTOR		SUN	MON	TUE	WED	THU	FRI	SAT
DAY	DATE	0	0	05/12/2009	05/13/2009	0	0	0
TYPE	HOUR	2009 ADT = 950		ACF = 0.98		*****		
12A		0	0	0	5	0	0	0
01A		0	0	0	3	0	0	0
02A		0	0	0	1	0	0	0
03A		0	0	0	3	0	0	0
04A		0	0	0	6	0	0	0
05A		0	0	0	19	0	0	0
06A		0	0	70	0	0	0	0
07A		0	0	114	0	0	0	0
08A		0	0	72	0	0	0	0
09A		0	0	52	0	0	0	0
10A		0	0	39	0	0	0	0
11A		0	0	48	0	0	0	0
12P		0	0	49	0	0	0	0
01P		0	0	55	0	0	0	0
02P		0	0	74	0	0	0	0
03P		0	0	71	0	0	0	0
04P		0	0	98	0	0	0	0
05P		0	0	96	0	0	0	0
06P		0	0	60	0	0	0	0
07P		0	0	32	0	0	0	0
08P		0	0	27	0	0	0	0
09P		0	0	31	0	0	0	0
10P		0	0	14	0	0	0	0
11P		0	0	9	0	0	0	0
TOT		0	0	1011	37	0	0	0

STATE OF CONNECTICUT
 DEPARTMENT OF TRANSPORTATION
 BUREAU OF POLICY AND PLANNING
 PLANNING INVENTORY AND DATA

TRAFFIC RECORDER DATA

TOWN OF BARKHAMSTED		ROUTE 179						DIRECTION B
NW OF HILLCREST DRIVE		SUN	MON	TUE	WED	THU	FRI	SAT
DAY	DATE	0	05/18/2009	05/19/2009	0	0	0	0
TYPE	HOUR	2009 ADT = 1100		ACF = NA				

12A		0	0	3	0	0	0	0
01A		0	0	2	0	0	0	0
02A		0	0	1	0	0	0	0
03A		0	0	0	0	0	0	0
04A		0	7	0	0	0	0	0
05A		0	20	0	0	0	0	0
06A		0	82	0	0	0	0	0
07A		0	112	0	0	0	0	0
08A		0	83	0	0	0	0	0
09A		0	53	0	0	0	0	0
10A		0	45	0	0	0	0	0
11A		0	55	0	0	0	0	0
12P		0	61	0	0	0	0	0
01P		0	55	0	0	0	0	0
02P		0	72	0	0	0	0	0
03P		0	100	0	0	0	0	0
04P		0	99	0	0	0	0	0
05P		0	110	0	0	0	0	0
06P		0	66	0	0	0	0	0
07P		0	54	0	0	0	0	0
08P		0	41	0	0	0	0	0
09P		0	32	0	0	0	0	0
10P		0	15	0	0	0	0	0
11P		0	6	0	0	0	0	0
TOT		0	1168	6	0	0	0	0

STATE OF CONNECTICUT
 DEPARTMENT OF TRANSPORTATION
 BUREAU OF POLICY AND PLANNING
 PLANNING INVENTORY AND DATA

TRAFFIC RECORDER DATA

TOWN OF BARKHAMSTED	ROUTE 179							DIRECTION B
SOUTH OF ROUTE 219(GAVITT ROAD)	SUN	MON	TUE	WED	THU	FRI	SAT	
DAY	0	05/18/2009	05/19/2009	0	0	0	0	
DATE								
TYPE								
HOUR								
	2009 ADT = 5900		ACF = 0.98					

12A	0	0	37	0	0	0	0	
01A	0	0	20	0	0	0	0	
02A	0	0	16	0	0	0	0	
03A	0	0	19	0	0	0	0	
04A	0	47	0	0	0	0	0	
05A	0	180	0	0	0	0	0	
06A	0	471	0	0	0	0	0	
07A	0	632	0	0	0	0	0	
08A	0	430	0	0	0	0	0	
09A	0	307	0	0	0	0	0	
10A	0	292	0	0	0	0	0	
11A	0	253	0	0	0	0	0	
12P	0	289	0	0	0	0	0	
01P	0	295	0	0	0	0	0	
02P	0	369	0	0	0	0	0	
03P	0	480	0	0	0	0	0	
04P	0	622	0	0	0	0	0	
05P	0	591	0	0	0	0	0	
06P	0	425	0	0	0	0	0	
07P	0	262	0	0	0	0	0	
08P	0	199	0	0	0	0	0	
09P	0	114	0	0	0	0	0	
10P	0	86	0	0	0	0	0	
11P	0	56	0	0	0	0	0	
TOT	0	6400	92	0	0	0	0	

STATE OF CONNECTICUT
 DEPARTMENT OF TRANSPORTATION
 BUREAU OF POLICY AND PLANNING
 PLANNING INVENTORY AND DATA

TRAFFIC RECORDER DATA

TOWN OF BARKHAMSTED		ROUTE 179						DIRECTION B
SOUTH OF DEER RUN ROAD #2		SUN	MON	TUE	WED	THU	FRI	SAT
DAY	DATE	0	05/18/2009	05/19/2009	0	0	0	0
TYPE	HOUR	2009 ADT = 1200		ACF = NA				

12A		0	0	3	0	0	0	0
01A		0	0	2	0	0	0	0
02A		0	0	3	0	0	0	0
03A		0	0	2	0	0	0	0
04A		0	6	0	0	0	0	0
05A		0	27	0	0	0	0	0
06A		0	98	0	0	0	0	0
07A		0	113	0	0	0	0	0
08A		0	101	0	0	0	0	0
09A		0	61	0	0	0	0	0
10A		0	61	0	0	0	0	0
11A		0	43	0	0	0	0	0
12P		0	72	0	0	0	0	0
01P		0	77	0	0	0	0	0
02P		0	80	0	0	0	0	0
03P		0	110	0	0	0	0	0
04P		0	109	0	0	0	0	0
05P		0	127	0	0	0	0	0
06P		0	84	0	0	0	0	0
07P		0	49	0	0	0	0	0
08P		0	64	0	0	0	0	0
09P		0	27	0	0	0	0	0
10P		0	20	0	0	0	0	0
11P		0	10	0	0	0	0	0
TOT		0	1339	10	0	0	0	0

STATE OF CONNECTICUT
DEPARTMENT OF TRANSPORTATION
BUREAU OF POLICY AND PLANNING
PLANNING INVENTORY AND DATA

TRAFFIC RECORDER DATA

TOWN OF BARKHAMSTED		ROUTE 219						DIRECTION B
NE OF RATLUM ROAD		SUN	MON	TUE	WED	THU	FRI	SAT
DAY	DATE	0	0	05/12/2009	05/13/2009	0	0	0
TYPE	HOUR	2009 ADT = 5800		ACF = 0.98		*****		
12A		0	0	0	35	0	0	0
01A		0	0	0	22	0	0	0
02A		0	0	0	9	0	0	0
03A		0	0	0	18	0	0	0
04A		0	0	0	53	0	0	0
05A		0	0	0	159	0	0	0
06A		0	0	448	0	0	0	0
07A		0	0	642	0	0	0	0
08A		0	0	434	0	0	0	0
09A		0	0	298	0	0	0	0
10A		0	0	262	0	0	0	0
11A		0	0	284	0	0	0	0
12P		0	0	264	0	0	0	0
01P		0	0	310	0	0	0	0
02P		0	0	361	0	0	0	0
03P		0	0	492	0	0	0	0
04P		0	0	632	0	0	0	0
05P		0	0	611	0	0	0	0
06P		0	0	385	0	0	0	0
07P		0	0	252	0	0	0	0
08P		0	0	185	0	0	0	0
09P		0	0	145	0	0	0	0
10P		0	0	108	0	0	0	0
11P		0	0	57	0	0	0	0
TOT		0	0	6170	296	0	0	0

STATE OF CONNECTICUT
 DEPARTMENT OF TRANSPORTATION
 BUREAU OF POLICY AND PLANNING
 PLANNING INVENTORY AND DATA

TRAFFIC RECORDER DATA

TOWN OF BARKHAMSTED

ROUTE 0044

DIRECTION B

SE OF ROUTE 318

DAY	SUN	MON	TUE	WED	THU	FRI	SAT
DATE	0	0	05/12/2009	05/13/2009	0	0	0
TYPE							
HOUR							

2009 ADT = 8100

ACF = 0.98

12A	0	0	0	37	0	0	0
01A	0	0	0	19	0	0	0
02A	0	0	0	11	0	0	0
03A	0	0	0	23	0	0	0
04A	0	0	37	0	0	0	0
05A	0	0	217	0	0	0	0
06A	0	0	475	0	0	0	0
07A	0	0	708	0	0	0	0
08A	0	0	567	0	0	0	0
09A	0	0	477	0	0	0	0
10A	0	0	463	0	0	0	0
11A	0	0	484	0	0	0	0
12P	0	0	502	0	0	0	0
01P	0	0	505	0	0	0	0
02P	0	0	634	0	0	0	0
03P	0	0	665	0	0	0	0
04P	0	0	776	0	0	0	0
05P	0	0	772	0	0	0	0
06P	0	0	538	0	0	0	0
07P	0	0	336	0	0	0	0
08P	0	0	302	0	0	0	0
09P	0	0	187	0	0	0	0
10P	0	0	132	0	0	0	0
11P	0	0	75	0	0	0	0
TOT	0	0	8852	90	0	0	0

STATE OF CONNECTICUT
 DEPARTMENT OF TRANSPORTATION
 BUREAU OF POLICY AND PLANNING
 PLANNING INVENTORY AND DATA

TRAFFIC RECORDER DATA

TOWN OF BARKHAMSTED		ROUTE 318						DIRECTION E
NE OF US 44		SUN	MON	TUE	WED	THU	FRI	SAT
DAY	DATE	0	05/11/2009	05/12/2009	05/13/2009	0	0	0
TYPE	HOUR	2009 ADT = 2600		ACF = NA				

12A		0	0	11	15	0	0	0
01A		0	0	5	10	0	0	0
02A		0	0	3	6	0	0	0
03A		0	6	14	15	0	0	0
04A		0	34	30	0	0	0	0
05A		0	87	82	0	0	0	0
06A		0	187	180	0	0	0	0
07A		0	269	292	0	0	0	0
08A		0	181	185	0	0	0	0
09A		0	122	141	0	0	0	0
10A		0	129	129	0	0	0	0
11A		0	127	153	0	0	0	0
12P		0	130	141	0	0	0	0
01P		0	136	152	0	0	0	0
02P		0	198	179	0	0	0	0
03P		0	211	224	0	0	0	0
04P		0	251	222	0	0	0	0
05P		0	254	264	0	0	0	0
06P		0	173	176	0	0	0	0
07P		0	91	104	0	0	0	0
08P		0	84	113	0	0	0	0
09P		0	60	80	0	0	0	0
10P		0	34	36	0	0	0	0
11P		0	24	19	0	0	0	0
TOT		0	2788	2935	46	0	0	0

STATE OF CONNECTICUT
DEPARTMENT OF TRANSPORTATION
BUREAU OF POLICY AND PLANNING
PLANNING INVENTORY AND DATA

TRAFFIC RECORDER DATA

TOWN OF BARKHAMSTED		ROUTE 318						DIRECTION W
NE OF US 44		SUN	MON	TUE	WED	THU	FRI	SAT
DAY	DATE	0	05/11/2009	05/12/2009	05/13/2009	0	0	0
TYPE	HOUR	2009 ADT = 2600		ACF = NA				

12A		0	0	22	20	0	0	0
01A		0	0	6	9	0	0	0
02A		0	0	5	6	0	0	0
03A		0	2	9	7	0	0	0
04A		0	15	22	0	0	0	0
05A		0	47	55	0	0	0	0
06A		0	142	130	0	0	0	0
07A		0	237	232	0	0	0	0
08A		0	180	190	0	0	0	0
09A		0	149	137	0	0	0	0
10A		0	115	116	0	0	0	0
11A		0	115	123	0	0	0	0
12P		0	135	153	0	0	0	0
01P		0	150	138	0	0	0	0
02P		0	140	150	0	0	0	0
03P		0	204	232	0	0	0	0
04P		0	293	295	0	0	0	0
05P		0	271	295	0	0	0	0
06P		0	184	209	0	0	0	0
07P		0	103	128	0	0	0	0
08P		0	70	98	0	0	0	0
09P		0	50	47	0	0	0	0
10P		0	49	53	0	0	0	0
11P		0	21	38	0	0	0	0
TOT		0	2672	2883	42	0	0	0

STATE OF CONNECTICUT
DEPARTMENT OF TRANSPORTATION
BUREAU OF POLICY AND PLANNING
PLANNING INVENTORY AND DATA

TRAFFIC RECORDER DATA

TOWN OF BARKHAMSTED

ROUTE 0044

DIRECTION N

AT NEW HARTFORD TOWN LINE

DAY	SUN	MON	TUE	WED	THU	FRI	SAT
DATE	0	05/11/2009	05/12/2009	05/13/2009	0	0	0
TYPE							
HOUR							

2009 ADT = 4800 ACF = NA

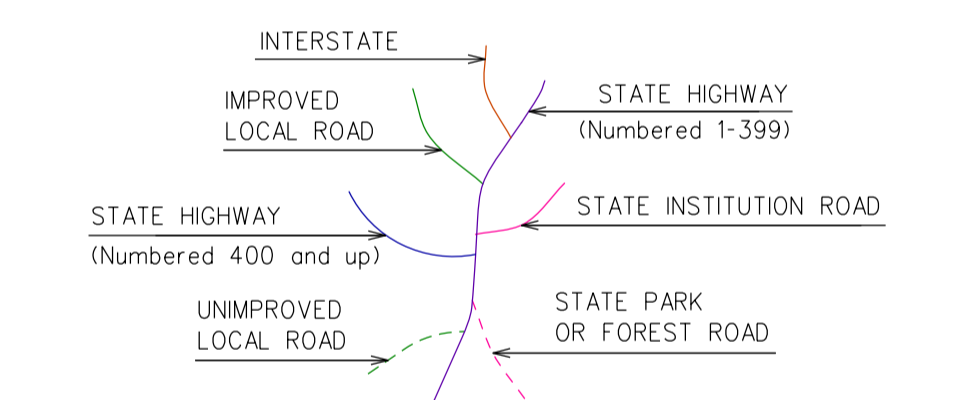
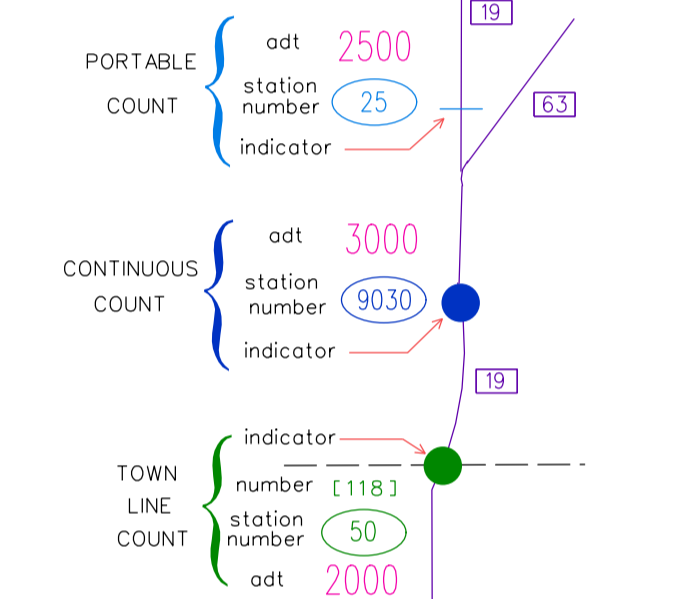
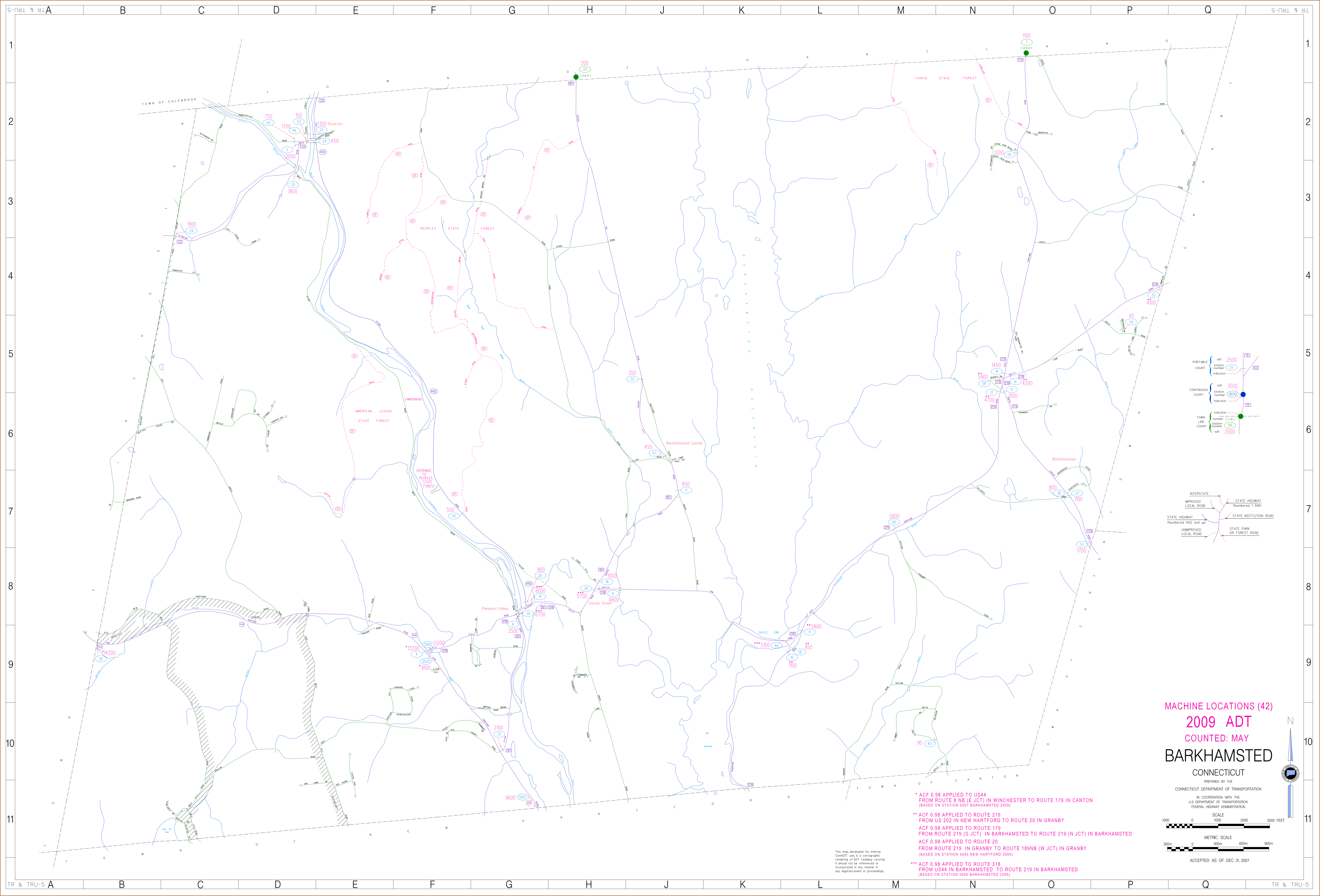
12A	0	0	31	30	0	0	0
01A	0	0	7	13	0	0	0
02A	0	0	5	5	0	0	0
03A	0	6	6	7	0	0	0
04A	0	12	14	0	0	0	0
05A	0	53	47	0	0	0	0
06A	0	155	124	0	0	0	0
07A	0	293	278	0	0	0	0
08A	0	261	227	0	0	0	0
09A	0	245	230	0	0	0	0
10A	0	264	226	0	0	0	0
11A	0	250	289	0	0	0	0
12P	0	293	279	0	0	0	0
01P	0	300	299	0	0	0	0
02P	0	373	378	0	0	0	0
03P	0	481	460	0	0	0	0
04P	0	587	544	0	0	0	0
05P	0	567	615	0	0	0	0
06P	0	375	357	0	0	0	0
07P	0	247	250	0	0	0	0
08P	0	226	194	0	0	0	0
09P	0	130	135	0	0	0	0
10P	0	71	86	0	0	0	0
11P	0	49	59	0	0	0	0
TOT	0	5238	5140	55	0	0	0

STATE OF CONNECTICUT
 DEPARTMENT OF TRANSPORTATION
 BUREAU OF POLICY AND PLANNING
 PLANNING INVENTORY AND DATA

TRAFFIC RECORDER DATA

TOWN OF BARKHAMSTED		ROUTE 0044						DIRECTION S
AT NEW HARTFORD TOWN LINE		SUN	MON	TUE	WED	THU	FRI	SAT
DAY	DATE	0	05/11/2009	05/12/2009	05/13/2009	0	0	0
TYPE	HOUR	2009 ADT = 4800		ACF = NA				

12A		0	0	13	12	0	0	0
01A		0	0	10	8	0	0	0
02A		0	0	1	2	0	0	0
03A		0	6	9	12	0	0	0
04A		0	33	34	0	0	0	0
05A		0	184	198	0	0	0	0
06A		0	435	426	0	0	0	0
07A		0	587	537	0	0	0	0
08A		0	420	434	0	0	0	0
09A		0	308	320	0	0	0	0
10A		0	280	307	0	0	0	0
11A		0	319	270	0	0	0	0
12P		0	305	283	0	0	0	0
01P		0	295	303	0	0	0	0
02P		0	354	340	0	0	0	0
03P		0	354	337	0	0	0	0
04P		0	375	326	0	0	0	0
05P		0	352	300	0	0	0	0
06P		0	241	245	0	0	0	0
07P		0	184	155	0	0	0	0
08P		0	129	155	0	0	0	0
09P		0	76	80	0	0	0	0
10P		0	62	59	0	0	0	0
11P		0	22	34	0	0	0	0
TOT		0	5321	5176	34	0	0	0



MACHINE LOCATIONS (42)
2009 ADT
COUNTED: MAY
BARKHAMSTED
 CONNECTICUT

PREPARED BY THE
 CONNECTICUT DEPARTMENT OF TRANSPORTATION
 IN COOPERATION WITH THE
 U.S. DEPARTMENT OF TRANSPORTATION
 FEDERAL HIGHWAY ADMINISTRATION

SCALE
 1000 2000 3000 FEET

METRIC SCALE
 300m 0 300m 600m 900m

ACCEPTED AS OF DEC. 31, 2007

* ACF 0.98 APPLIED TO US44
 FROM ROUTE 8 NB (E JCT) IN WINCHESTER TO ROUTE 179 IN CANTON
 (BASED ON STATION 5045 BARKHAMSTED 2009)

** ACF 0.98 APPLIED TO ROUTE 219
 FROM US 202 IN NEW HARTFORD TO ROUTE 20 IN GRANBY
 ACF 0.98 APPLIED TO ROUTE 179
 FROM ROUTE 219 (S JCT) IN BARKHAMSTED TO ROUTE 219 (N JCT) IN BARKHAMSTED
 ACF 0.98 APPLIED TO ROUTE 20
 FROM ROUTE 219 IN GRANBY TO ROUTE 189NB (W JCT) IN GRANBY
 (BASED ON STATION 5045 NEW HARTFORD 2009)

*** ACF 0.98 APPLIED TO ROUTE 318
 FROM US44 IN BARKHAMSTED TO ROUTE 219 IN BARKHAMSTED
 (BASED ON STATION 5055 BARKHAMSTED 2009)

This map, developed for internal
 Connecticut use, is a cartographic
 rendering of DOT roadway records.
 It should not be referenced or
 incorporated in any manner in
 any legal document or proceedings.

STATE OF CONNECTICUT
 DEPARTMENT OF TRANSPORTATION
 BUREAU OF POLICY AND PLANNING
 PLANNING INVENTORY AND DATA

TRAFFIC RECORDER DATA

TOWN OF HARTLAND

ROUTE 179

DIRECTION B

AT BARKHAMSTED TOWN LINE

DAY	SUN	MON	TUE	WED	THU	FRI	SAT
DATE	0	0	0	02/08/2012	02/09/2012	02/10/2012	0
TYPE							
HOUR							

2012 ADT = 1100

ACF = NA

12A	0	0	0	0	4	2	0
01A	0	0	0	0	2	1	0
02A	0	0	0	0	2	2	0
03A	0	0	0	0	2	1	0
04A	0	0	0	0	2	6	0
05A	0	0	0	0	24	22	0
06A	0	0	0	67	63	0	0
07A	0	0	0	89	84	0	0
08A	0	0	0	87	74	0	0
09A	0	0	0	37	45	0	0
10A	0	0	0	38	38	0	0
11A	0	0	0	54	57	0	0
12P	0	0	0	55	49	0	0
01P	0	0	0	58	35	0	0
02P	0	0	0	60	56	0	0
03P	0	0	0	94	96	0	0
04P	0	0	0	79	94	0	0
05P	0	0	0	101	98	0	0
06P	0	0	0	67	65	0	0
07P	0	0	0	33	54	0	0
08P	0	0	0	30	19	0	0
09P	0	0	0	24	25	0	0
10P	0	0	0	12	14	0	0
11P	0	0	0	5	11	0	0
TOT	0	0	0	990	1013	34	0

STATE OF CONNECTICUT
DEPARTMENT OF TRANSPORTATION
BUREAU OF POLICY AND PLANNING
PLANNING INVENTORY AND DATA

TRAFFIC RECORDER DATA

TOWN OF HARTLAND

ROUTE 181

DIRECTION B

AT BARKHAMSTED TOWN LINE

DAY	SUN	MON	TUE	WED	THU	FRI	SAT
DATE	0	0	02/14/2012	02/15/2012	0	0	0
TYPE							
HOUR							

2012 ADT = 200

ACF = NA

12A	0	0	0	0	0	0	0
01A	0	0	0	1	0	0	0
02A	0	0	0	0	0	0	0
03A	0	0	0	0	0	0	0
04A	0	0	0	3	0	0	0
05A	0	0	0	2	0	0	0
06A	0	0	0	13	0	0	0
07A	0	0	17	0	0	0	0
08A	0	0	13	0	0	0	0
09A	0	0	3	0	0	0	0
10A	0	0	12	0	0	0	0
11A	0	0	19	0	0	0	0
12P	0	0	12	0	0	0	0
01P	0	0	7	0	0	0	0
02P	0	0	11	0	0	0	0
03P	0	0	9	0	0	0	0
04P	0	0	22	0	0	0	0
05P	0	0	13	0	0	0	0
06P	0	0	15	0	0	0	0
07P	0	0	9	0	0	0	0
08P	0	0	2	0	0	0	0
09P	0	0	1	0	0	0	0
10P	0	0	5	0	0	0	0
11P	0	0	1	0	0	0	0
TOT	0	0	171	19	0	0	0

STATE OF CONNECTICUT
 DEPARTMENT OF TRANSPORTATION
 BUREAU OF POLICY AND PLANNING
 PLANNING INVENTORY AND DATA

TRAFFIC RECORDER DATA

TOWN OF HARTLAND

ROUTE 179

DIRECTION B

AT BARKHAMSTED TOWN LINE

DAY	SUN	MON	TUE	WED	THU	FRI	SAT
DATE	0	0	07/14/2009	07/15/2009	0	0	0
TYPE							
HOUR							

2009 ADT = 1100

ACF = NA

12A	0	0	0	8	0	0	0
01A	0	0	0	4	0	0	0
02A	0	0	0	2	0	0	0
03A	0	0	0	4	0	0	0
04A	0	0	0	5	0	0	0
05A	0	0	0	23	0	0	0
06A	0	0	0	60	0	0	0
07A	0	0	0	65	0	0	0
08A	0	0	72	0	0	0	0
09A	0	0	65	0	0	0	0
10A	0	0	71	0	0	0	0
11A	0	0	52	0	0	0	0
12P	0	0	63	0	0	0	0
01P	0	0	73	0	0	0	0
02P	0	0	86	0	0	0	0
03P	0	0	74	0	0	0	0
04P	0	0	102	0	0	0	0
05P	0	0	113	0	0	0	0
06P	0	0	60	0	0	0	0
07P	0	0	73	0	0	0	0
08P	0	0	46	0	0	0	0
09P	0	0	37	0	0	0	0
10P	0	0	20	0	0	0	0
11P	0	0	11	0	0	0	0
TOT	0	0	1018	171	0	0	0

STATE OF CONNECTICUT
DEPARTMENT OF TRANSPORTATION
BUREAU OF POLICY AND PLANNING
PLANNING INVENTORY AND DATA

TRAFFIC RECORDER DATA

TOWN OF HARTLAND

ROUTE 181

DIRECTION B

AT BARKHAMSTED TOWN LINE

DAY	SUN	MON	TUE	WED	THU	FRI	SAT
DATE	0	07/20/2009	07/21/2009	07/22/2009	0	0	0
TYPE							
HOUR							
	2009 ADT = 200		ACF = NA				

12A	0	0	2	0	0	0	0
01A	0	0	0	0	0	0	0
02A	0	0	1	1	0	0	0
03A	0	0	0	0	0	0	0
04A	0	0	2	1	0	0	0
05A	0	0	4	6	0	0	0
06A	0	7	17	0	0	0	0
07A	0	17	20	0	0	0	0
08A	0	16	13	0	0	0	0
09A	0	5	14	0	0	0	0
10A	0	7	5	0	0	0	0
11A	0	12	11	0	0	0	0
12P	0	18	11	0	0	0	0
01P	0	14	13	0	0	0	0
02P	0	17	9	0	0	0	0
03P	0	21	21	0	0	0	0
04P	0	26	13	0	0	0	0
05P	0	21	21	0	0	0	0
06P	0	27	22	0	0	0	0
07P	0	19	7	0	0	0	0
08P	0	9	11	0	0	0	0
09P	0	2	3	0	0	0	0
10P	0	1	4	0	0	0	0
11P	0	2	2	0	0	0	0
TOT	0	241	226	8	0	0	0