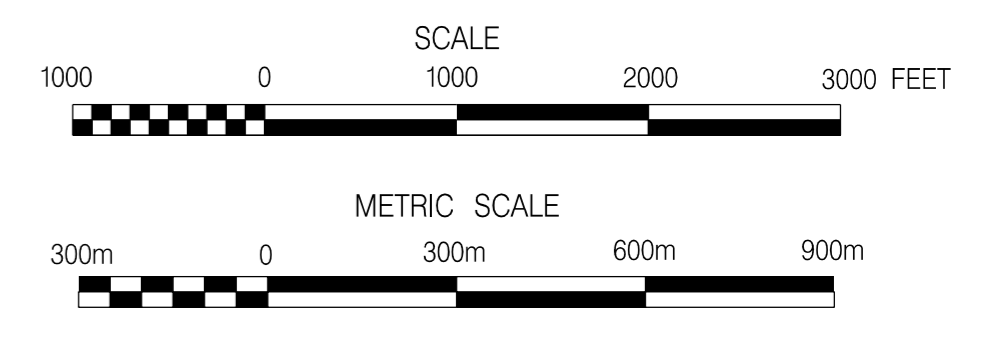



MACHINE LOCATIONS (18)
2014 ADT
COUNTED: OCT/NOV

ANDOVER
CONNECTICUT

PREPARED BY THE
 CONNECTICUT DEPARTMENT OF TRANSPORTATION
 IN COOPERATION WITH THE
 U.S. DEPARTMENT OF TRANSPORTATION
 FEDERAL HIGHWAY ADMINISTRATION



- * 2011 ADT (not counted on 2014)
- ** ACF 0.99 APPLIED TO ROUTE 87 FROM ROUTE 66 IN COLUMBIA TO US 6 IN ANDOVER (BASED ON STATION 5028 COLUMBIA 2011)
- ** ACF 0.96 APPLIED TO ROUTE US 6 FROM ROUTE 316 IN ANDOVER TO ROUTE 87 IN ANDOVER (BASED ON STATION 5010 ANDOVER 2011)
- *** ACF 0.96 APPLIED TO US 6 FROM US 44(WB JCT) IN BOLTON TO ROUTE 316 IN ANDOVER (BASED ON STATION 5013 ANDOVER 2011)
- **** ACF 0.95 APPLIED TO US 6 FROM ROUTE 87 IN ANDOVER TO ROUTE 66 IN COLUMBIA (BASED ON STATION 5015 COLUMBIA 2011)

This map, developed for internal ComDOT use, is a cartographic rendering of DOT roadway records. It should not be referenced or incorporated in any manner in any legal document or proceedings.

ACCEPTED AS OF DEC. 31, 2013

STATE OF CONNECTICUT
DEPARTMENT OF TRANSPORTATION
BUREAU OF POLICY AND PLANNING
PLANNING INVENTORY AND DATA

TRAFFIC RECORDER DATA

TOWN OF ANDOVER

ROUTE 316

DIRECTION B

SE OF SR 603(BOSTON HILL ROAD)

DAY	SUN	MON	TUE	WED	THU	FRI	SAT
DATE	0	0	0	0	10/23/2014	10/24/2014	0
TYPE							
HOUR							

2014 ADT = 2700

ACF = NA

12A	0	0	0	0	0	12	0
01A	0	0	0	0	0	7	0
02A	0	0	0	0	0	8	0
03A	0	0	0	0	0	8	0
04A	0	0	0	0	0	8	0
05A	0	0	0	0	0	38	0
06A	0	0	0	0	0	181	0
07A	0	0	0	0	244	0	0
08A	0	0	0	0	240	0	0
09A	0	0	0	0	109	0	0
10A	0	0	0	0	105	0	0
11A	0	0	0	0	149	0	0
12P	0	0	0	0	132	0	0
01P	0	0	0	0	139	0	0
02P	0	0	0	0	167	0	0
03P	0	0	0	0	226	0	0
04P	0	0	0	0	240	0	0
05P	0	0	0	0	253	0	0
06P	0	0	0	0	182	0	0
07P	0	0	0	0	145	0	0
08P	0	0	0	0	113	0	0
09P	0	0	0	0	58	0	0
10P	0	0	0	0	34	0	0
11P	0	0	0	0	23	0	0
TOT	0	0	0	0	2559	262	0

STATE OF CONNECTICUT
DEPARTMENT OF TRANSPORTATION
BUREAU OF POLICY AND PLANNING
PLANNING INVENTORY AND DATA

TRAFFIC RECORDER DATA

TOWN OF ANDOVER		ROUTE 316						DIRECTION B
SW OF MONUMENT LANE	DAY	SUN	MON	TUE	WED	THU	FRI	SAT
DATE		0	0	0	0	10/23/2014	10/24/2014	0
TYPE								
HOUR								
		2014 ADT = 3100		ACF = NA				

12A		0	0	0	0	0	18	0
01A		0	0	0	0	0	8	0
02A		0	0	0	0	0	7	0
03A		0	0	0	0	0	8	0
04A		0	0	0	0	0	15	0
05A		0	0	0	0	0	46	0
06A		0	0	0	0	0	179	0
07A		0	0	0	0	283	0	0
08A		0	0	0	0	273	0	0
09A		0	0	0	0	142	0	0
10A		0	0	0	0	149	0	0
11A		0	0	0	0	174	0	0
12P		0	0	0	0	163	0	0
01P		0	0	0	0	157	0	0
02P		0	0	0	0	196	0	0
03P		0	0	0	0	233	0	0
04P		0	0	0	0	266	0	0
05P		0	0	0	0	285	0	0
06P		0	0	0	0	212	0	0
07P		0	0	0	0	158	0	0
08P		0	0	0	0	121	0	0
09P		0	0	0	0	65	0	0
10P		0	0	0	0	45	0	0
11P		0	0	0	0	33	0	0
TOT		0	0	0	0	2955	281	0

STATE OF CONNECTICUT
 DEPARTMENT OF TRANSPORTATION
 BUREAU OF POLICY AND PLANNING
 PLANNING INVENTORY AND DATA

TRAFFIC RECORDER DATA

TOWN OF ANDOVER	ROUTE 6							DIRECTION B
EAST OF ROUTE 316	SUN	MON	TUE	WED	THU	FRI	SAT	
DAY	0	0	11/18/2014	11/19/2014	0	0	0	
DATE								
TYPE								
HOUR								
	2014 ADT = 17900		ACF = 0.96					

12A	0	0	0	130	0	0	0	
01A	0	0	0	54	0	0	0	
02A	0	0	0	62	0	0	0	
03A	0	0	0	71	0	0	0	
04A	0	0	0	194	0	0	0	
05A	0	0	0	525	0	0	0	
06A	0	0	1270	0	0	0	0	
07A	0	0	1613	0	0	0	0	
08A	0	0	1320	0	0	0	0	
09A	0	0	1068	0	0	0	0	
10A	0	0	909	0	0	0	0	
11A	0	0	922	0	0	0	0	
12P	0	0	968	0	0	0	0	
01P	0	0	1053	0	0	0	0	
02P	0	0	1137	0	0	0	0	
03P	0	0	1466	0	0	0	0	
04P	0	0	1574	0	0	0	0	
05P	0	0	1512	0	0	0	0	
06P	0	0	1046	0	0	0	0	
07P	0	0	580	0	0	0	0	
08P	0	0	492	0	0	0	0	
09P	0	0	406	0	0	0	0	
10P	0	0	285	0	0	0	0	
11P	0	0	165	0	0	0	0	
TOT	0	0	17786	1036	0	0	0	

STATE OF CONNECTICUT
DEPARTMENT OF TRANSPORTATION
BUREAU OF POLICY AND PLANNING
PLANNING INVENTORY AND DATA

TRAFFIC RECORDER DATA

TOWN OF ANDOVER

ROUTE 6

DIRECTION B

WEST OF ROUTE 316

DAY	SUN	MON	TUE	WED	THU	FRI	SAT
DATE	0	0	11/18/2014	11/19/2014	0	0	0
TYPE							
HOUR							

2014 ADT = 19100

ACF = 0.96

12A	0	0	0	141	0	0	0
01A	0	0	0	59	0	0	0
02A	0	0	0	64	0	0	0
03A	0	0	0	70	0	0	0
04A	0	0	0	192	0	0	0
05A	0	0	0	531	0	0	0
06A	0	0	1347	0	0	0	0
07A	0	0	1770	0	0	0	0
08A	0	0	1440	0	0	0	0
09A	0	0	1134	0	0	0	0
10A	0	0	961	0	0	0	0
11A	0	0	957	0	0	0	0
12P	0	0	986	0	0	0	0
01P	0	0	1098	0	0	0	0
02P	0	0	1201	0	0	0	0
03P	0	0	1573	0	0	0	0
04P	0	0	1665	0	0	0	0
05P	0	0	1617	0	0	0	0
06P	0	0	1159	0	0	0	0
07P	0	0	649	0	0	0	0
08P	0	0	558	0	0	0	0
09P	0	0	426	0	0	0	0
10P	0	0	307	0	0	0	0
11P	0	0	163	0	0	0	0
TOT	0	0	19011	1057	0	0	0

STATE OF CONNECTICUT
 DEPARTMENT OF TRANSPORTATION
 BUREAU OF POLICY AND PLANNING
 PLANNING INVENTORY AND DATA

TRAFFIC RECORDER DATA

TOWN OF ANDOVER	ROUTE 603						DIRECTION B
(BOSTON HILL ROAD)- WEST OF ROUTE 316	SUN	MON	TUE	WED	THU	FRI	SAT
DAY							
DATE	0	0	0	0	10/23/2014	10/24/2014	0
TYPE							
HOUR							
	2014 ADT = 800		ACF = NA				

12A	0	0	0	0	0	5	0
01A	0	0	0	0	0	2	0
02A	0	0	0	0	0	2	0
03A	0	0	0	0	0	0	0
04A	0	0	0	0	0	4	0
05A	0	0	0	0	0	9	0
06A	0	0	0	0	0	31	0
07A	0	0	0	0	69	0	0
08A	0	0	0	0	76	0	0
09A	0	0	0	0	40	0	0
10A	0	0	0	0	39	0	0
11A	0	0	0	0	49	0	0
12P	0	0	0	0	30	0	0
01P	0	0	0	0	47	0	0
02P	0	0	0	0	61	0	0
03P	0	0	0	0	57	0	0
04P	0	0	0	0	67	0	0
05P	0	0	0	0	81	0	0
06P	0	0	0	0	51	0	0
07P	0	0	0	0	33	0	0
08P	0	0	0	0	30	0	0
09P	0	0	0	0	9	0	0
10P	0	0	0	0	15	0	0
11P	0	0	0	0	7	0	0
TOT	0	0	0	0	761	53	0

STATE OF CONNECTICUT
 DEPARTMENT OF TRANSPORTATION
 BUREAU OF POLICY AND PLANNING
 PLANNING INVENTORY AND DATA

TRAFFIC RECORDER DATA

TOWN OF ANDOVER

ROUTE 603

DIRECTION B

(BOSTON HILL ROAD)- AT HEBRON TOWN LINE

DAY	SUN	MON	TUE	WED	THU	FRI	SAT
DATE	0	0	10/21/2014	10/22/2014	10/23/2014	0	0
TYPE							
HOUR							

2014 ADT = 1100

ACF = NA

12A	0	0	0	7	4	0	0
01A	0	0	0	2	2	0	0
02A	0	0	0	2	0	0	0
03A	0	0	0	1	1	0	0
04A	0	0	0	2	3	0	0
05A	0	0	0	15	16	0	0
06A	0	0	0	60	75	0	0
07A	0	0	0	114	0	0	0
08A	0	0	52	90	0	0	0
09A	0	0	61	65	0	0	0
10A	0	0	61	60	0	0	0
11A	0	0	56	51	0	0	0
12P	0	0	49	48	0	0	0
01P	0	0	49	61	0	0	0
02P	0	0	69	67	0	0	0
03P	0	0	88	83	0	0	0
04P	0	0	90	97	0	0	0
05P	0	0	106	106	0	0	0
06P	0	0	88	69	0	0	0
07P	0	0	45	32	0	0	0
08P	0	0	37	32	0	0	0
09P	0	0	20	25	0	0	0
10P	0	0	10	5	0	0	0
11P	0	0	10	7	0	0	0
TOT	0	0	891	1101	101	0	0

STATE OF CONNECTICUT
 DEPARTMENT OF TRANSPORTATION
 BUREAU OF POLICY AND PLANNING
 PLANNING INVENTORY AND DATA

TRAFFIC RECORDER DATA

TOWN OF ANDOVER	ROUTE 316							DIRECTION B
SOUTH OF SCHOOL ROAD	SUN	MON	TUE	WED	THU	FRI	SAT	
DAY	0	10/20/2014	10/21/2014	0	0	0	0	
DATE								
TYPE								
HOUR								
	2014 ADT = 2200		ACF = NA					

12A	0	0	9	0	0	0	0	
01A	0	0	3	0	0	0	0	
02A	0	0	3	0	0	0	0	
03A	0	0	3	0	0	0	0	
04A	0	0	6	0	0	0	0	
05A	0	0	29	0	0	0	0	
06A	0	0	125	0	0	0	0	
07A	0	0	217	0	0	0	0	
08A	0	0	136	0	0	0	0	
09A	0	98	0	0	0	0	0	
10A	0	93	0	0	0	0	0	
11A	0	110	0	0	0	0	0	
12P	0	100	0	0	0	0	0	
01P	0	121	0	0	0	0	0	
02P	0	147	0	0	0	0	0	
03P	0	191	0	0	0	0	0	
04P	0	205	0	0	0	0	0	
05P	0	210	0	0	0	0	0	
06P	0	166	0	0	0	0	0	
07P	0	93	0	0	0	0	0	
08P	0	67	0	0	0	0	0	
09P	0	56	0	0	0	0	0	
10P	0	26	0	0	0	0	0	
11P	0	15	0	0	0	0	0	
TOT	0	1698	531	0	0	0	0	

STATE OF CONNECTICUT
DEPARTMENT OF TRANSPORTATION
BUREAU OF POLICY AND PLANNING
PLANNING INVENTORY AND DATA

TRAFFIC RECORDER DATA

TOWN OF ANDOVER	ROUTE							DIRECTION B
BUNKER HILL ROAD - EAST OF US 6	SUN	MON	TUE	WED	THU	FRI	SAT	
DAY	0	10/20/2014	10/21/2014	0	0	0	0	
DATE								
TYPE								
HOUR								
	2014 ADT = 700		ACF = NA					

12A	0	0	2	0	0	0	0	
01A	0	0	0	0	0	0	0	
02A	0	0	2	0	0	0	0	
03A	0	0	3	0	0	0	0	
04A	0	0	5	0	0	0	0	
05A	0	0	6	0	0	0	0	
06A	0	0	35	0	0	0	0	
07A	0	0	67	0	0	0	0	
08A	0	0	69	0	0	0	0	
09A	0	29	0	0	0	0	0	
10A	0	33	0	0	0	0	0	
11A	0	43	0	0	0	0	0	
12P	0	39	0	0	0	0	0	
01P	0	38	0	0	0	0	0	
02P	0	49	0	0	0	0	0	
03P	0	51	0	0	0	0	0	
04P	0	60	0	0	0	0	0	
05P	0	69	0	0	0	0	0	
06P	0	42	0	0	0	0	0	
07P	0	26	0	0	0	0	0	
08P	0	22	0	0	0	0	0	
09P	0	10	0	0	0	0	0	
10P	0	11	0	0	0	0	0	
11P	0	4	0	0	0	0	0	
TOT	0	526	189	0	0	0	0	

STATE OF CONNECTICUT
 DEPARTMENT OF TRANSPORTATION
 BUREAU OF POLICY AND PLANNING
 PLANNING INVENTORY AND DATA

TRAFFIC RECORDER DATA

TOWN OF ANDOVER

ROUTE 6

DIRECTION B

EAST OF ROUTE 87(JONATHAN TRUMBULL HWY)

DAY	SUN	MON	TUE	WED	THU	FRI	SAT
DATE	0	10/20/2014	10/21/2014	0	0	0	0
TYPE							
HOUR							

2014 ADT = 13700 ACF = 0.95

12A	0	0	114	0	0	0	0
01A	0	0	51	0	0	0	0
02A	0	0	41	0	0	0	0
03A	0	0	56	0	0	0	0
04A	0	0	147	0	0	0	0
05A	0	0	446	0	0	0	0
06A	0	0	939	0	0	0	0
07A	0	0	1153	0	0	0	0
08A	0	1036	0	0	0	0	0
09A	0	855	0	0	0	0	0
10A	0	761	0	0	0	0	0
11A	0	794	0	0	0	0	0
12P	0	812	0	0	0	0	0
01P	0	747	0	0	0	0	0
02P	0	971	0	0	0	0	0
03P	0	1137	0	0	0	0	0
04P	0	1241	0	0	0	0	0
05P	0	1144	0	0	0	0	0
06P	0	835	0	0	0	0	0
07P	0	514	0	0	0	0	0
08P	0	383	0	0	0	0	0
09P	0	324	0	0	0	0	0
10P	0	231	0	0	0	0	0
11P	0	142	0	0	0	0	0
TOT	0	11927	2947	0	0	0	0

STATE OF CONNECTICUT
 DEPARTMENT OF TRANSPORTATION
 BUREAU OF POLICY AND PLANNING
 PLANNING INVENTORY AND DATA

TRAFFIC RECORDER DATA

TOWN OF ANDOVER	ROUTE							DIRECTION B
WEST STREET - SE OF ROSE LANE	SUN	MON	TUE	WED	THU	FRI	SAT	
DAY	0	10/20/2014	10/21/2014	0	0	0	0	
DATE								
TYPE								
HOUR								
	2014 ADT = 400		ACF = NA					

12A	0	0	2	0	0	0	0	
01A	0	0	2	0	0	0	0	
02A	0	0	2	0	0	0	0	
03A	0	0	1	0	0	0	0	
04A	0	0	1	0	0	0	0	
05A	0	0	7	0	0	0	0	
06A	0	0	40	0	0	0	0	
07A	0	0	28	0	0	0	0	
08A	0	0	36	0	0	0	0	
09A	0	13	0	0	0	0	0	
10A	0	19	0	0	0	0	0	
11A	0	12	0	0	0	0	0	
12P	0	8	0	0	0	0	0	
01P	0	22	0	0	0	0	0	
02P	0	21	0	0	0	0	0	
03P	0	41	0	0	0	0	0	
04P	0	30	0	0	0	0	0	
05P	0	38	0	0	0	0	0	
06P	0	29	0	0	0	0	0	
07P	0	12	0	0	0	0	0	
08P	0	9	0	0	0	0	0	
09P	0	16	0	0	0	0	0	
10P	0	5	0	0	0	0	0	
11P	0	5	0	0	0	0	0	
TOT	0	280	119	0	0	0	0	

STATE OF CONNECTICUT
 DEPARTMENT OF TRANSPORTATION
 BUREAU OF POLICY AND PLANNING
 PLANNING INVENTORY AND DATA

TRAFFIC RECORDER DATA

TOWN OF ANDOVER	ROUTE 87							DIRECTION B
SOUTH OF US 6(WILLIMANTIC ROAD)	SUN	MON	TUE	WED	THU	FRI	SAT	
DAY	0	10/20/2014	10/21/2014	0	0	0	0	
DATE								
TYPE								
HOUR								
	2014 ADT = 3300		ACF = 0.99					

12A	0	0	17	0	0	0	0	
01A	0	0	13	0	0	0	0	
02A	0	0	6	0	0	0	0	
03A	0	0	7	0	0	0	0	
04A	0	0	22	0	0	0	0	
05A	0	0	85	0	0	0	0	
06A	0	0	240	0	0	0	0	
07A	0	0	359	0	0	0	0	
08A	0	214	0	0	0	0	0	
09A	0	182	0	0	0	0	0	
10A	0	145	0	0	0	0	0	
11A	0	141	0	0	0	0	0	
12P	0	144	0	0	0	0	0	
01P	0	147	0	0	0	0	0	
02P	0	177	0	0	0	0	0	
03P	0	273	0	0	0	0	0	
04P	0	342	0	0	0	0	0	
05P	0	306	0	0	0	0	0	
06P	0	225	0	0	0	0	0	
07P	0	155	0	0	0	0	0	
08P	0	110	0	0	0	0	0	
09P	0	57	0	0	0	0	0	
10P	0	56	0	0	0	0	0	
11P	0	24	0	0	0	0	0	
TOT	0	2698	749	0	0	0	0	

STATE OF CONNECTICUT
 DEPARTMENT OF TRANSPORTATION
 BUREAU OF POLICY AND PLANNING
 PLANNING INVENTORY AND DATA

TRAFFIC RECORDER DATA

TOWN OF ANDOVER	ROUTE 316							DIRECTION B
SW OF LAKE ROAD	SUN	MON	TUE	WED	THU	FRI	SAT	
DAY	0	10/20/2014	10/21/2014	0	0	0	0	
DATE	0	10/20/2014	10/21/2014	0	0	0	0	
TYPE								
HOUR								
	2014 ADT = 1800		ACF = NA					

12A	0	0	6	0	0	0	0	
01A	0	0	2	0	0	0	0	
02A	0	0	2	0	0	0	0	
03A	0	0	3	0	0	0	0	
04A	0	0	6	0	0	0	0	
05A	0	0	25	0	0	0	0	
06A	0	0	107	0	0	0	0	
07A	0	0	178	0	0	0	0	
08A	0	0	112	0	0	0	0	
09A	0	71	1	0	0	0	0	
10A	0	70	0	0	0	0	0	
11A	0	95	0	0	0	0	0	
12P	0	87	0	0	0	0	0	
01P	0	98	0	0	0	0	0	
02P	0	144	0	0	0	0	0	
03P	0	162	0	0	0	0	0	
04P	0	173	0	0	0	0	0	
05P	0	183	0	0	0	0	0	
06P	0	119	0	0	0	0	0	
07P	0	83	0	0	0	0	0	
08P	0	55	0	0	0	0	0	
09P	0	47	0	0	0	0	0	
10P	0	21	0	0	0	0	0	
11P	0	12	0	0	0	0	0	
TOT	0	1420	442	0	0	0	0	

STATE OF CONNECTICUT
DEPARTMENT OF TRANSPORTATION
BUREAU OF POLICY AND PLANNING
PLANNING INVENTORY AND DATA

TRAFFIC RECORDER DATA

TOWN OF ANDOVER	ROUTE 603						DIRECTION B
(BOSTON HILL ROAD)- EAST OF WALES ROAD	SUN	MON	TUE	WED	THU	FRI	SAT
DAY	0	0	10/21/2014	10/22/2014	10/23/2014	0	0
DATE							
TYPE							
HOUR							
	2014 ADT = 1200		ACF = NA				

12A	0	0	0	6	7	0	0
01A	0	0	0	1	4	0	0
02A	0	0	0	2	1	0	0
03A	0	0	0	2	1	0	0
04A	0	0	0	5	5	0	0
05A	0	0	0	15	13	0	0
06A	0	0	0	42	60	0	0
07A	0	0	0	103	0	0	0
08A	0	0	84	115	0	0	0
09A	0	0	65	93	0	0	0
10A	0	0	49	83	0	0	0
11A	0	0	58	77	0	0	0
12P	0	0	44	70	0	0	0
01P	0	0	58	62	0	0	0
02P	0	0	88	94	0	0	0
03P	0	0	106	99	0	0	0
04P	0	0	100	103	0	0	0
05P	0	0	138	127	0	0	0
06P	0	0	88	84	0	0	0
07P	0	0	51	41	0	0	0
08P	0	0	31	34	0	0	0
09P	0	0	29	28	0	0	0
10P	0	0	9	11	0	0	0
11P	0	0	15	9	0	0	0
TOT	0	0	1013	1306	91	0	0

STATE OF CONNECTICUT
DEPARTMENT OF TRANSPORTATION
BUREAU OF POLICY AND PLANNING
PLANNING INVENTORY AND DATA

TRAFFIC RECORDER DATA

TOWN OF ANDOVER		ROUTE 6						DIRECTION E
NW OF ROUTE 87	DAY	SUN	MON	TUE	WED	THU	FRI	SAT
DATE		0	0	11/18/2014	11/19/2014	11/20/2014	0	0
TYPE								
HOUR								
		2014 ADT = 8500		ACF = NA				

12A		0	0	0	78	61	0	0
01A		0	0	0	30	34	0	0
02A		0	0	0	22	24	0	0
03A		0	0	0	23	19	0	0
04A		0	0	0	55	49	0	0
05A		0	0	0	155	110	0	0
06A		0	0	316	311	0	0	0
07A		0	0	465	471	0	0	0
08A		0	0	491	508	0	0	0
09A		0	0	455	415	0	0	0
10A		0	0	367	378	0	0	0
11A		0	0	376	379	0	0	0
12P		0	0	443	422	0	0	0
01P		0	0	515	461	0	0	0
02P		0	0	554	551	0	0	0
03P		0	0	808	788	0	0	0
04P		0	0	880	874	0	0	0
05P		0	0	868	864	0	0	0
06P		0	0	592	583	0	0	0
07P		0	0	331	351	0	0	0
08P		0	0	262	288	0	0	0
09P		0	0	216	266	0	0	0
10P		0	0	168	180	0	0	0
11P		0	0	81	96	0	0	0
TOT		0	0	8188	8549	297	0	0

STATE OF CONNECTICUT
DEPARTMENT OF TRANSPORTATION
BUREAU OF POLICY AND PLANNING
PLANNING INVENTORY AND DATA

TRAFFIC RECORDER DATA

TOWN OF ANDOVER	ROUTE 6						DIRECTION W
NW OF ROUTE 87	SUN	MON	TUE	WED	THU	FRI	SAT
DAY	0	0	11/18/2014	11/19/2014	11/20/2014	0	0
DATE	0	0	11/18/2014	11/19/2014	11/20/2014	0	0
TYPE							
HOUR							
	2014 ADT = 8600		ACF = NA				

12A	0	0	0	47	40	0	0
01A	0	0	0	23	20	0	0
02A	0	0	0	21	16	0	0
03A	0	0	0	30	40	0	0
04A	0	0	0	95	101	0	0
05A	0	0	0	349	261	0	0
06A	0	0	803	796	0	0	0
07A	0	0	994	910	0	0	0
08A	0	0	704	735	0	0	0
09A	0	0	493	505	0	0	0
10A	0	0	444	448	0	0	0
11A	0	0	455	440	0	0	0
12P	0	0	408	421	0	0	0
01P	0	0	427	428	0	0	0
02P	0	0	518	477	0	0	0
03P	0	0	558	540	0	0	0
04P	0	0	579	614	0	0	0
05P	0	0	568	627	0	0	0
06P	0	0	399	379	0	0	0
07P	0	0	219	279	0	0	0
08P	0	0	184	184	0	0	0
09P	0	0	173	208	0	0	0
10P	0	0	106	125	0	0	0
11P	0	0	67	54	0	0	0
TOT	0	0	8099	8735	478	0	0

STATE OF CONNECTICUT
 DEPARTMENT OF TRANSPORTATION
 BUREAU OF POLICY AND PLANNING
 PLANNING INVENTORY AND DATA

TRAFFIC RECORDER DATA

TOWN OF ANDOVER

ROUTE 6

DIRECTION E

AT COVENTRY TL

DAY	SUN	MON	TUE	WED	THU	FRI	SAT
DATE	0	0	11/18/2014	11/19/2014	11/20/2014	0	0
TYPE							
HOUR							

2014 ADT = 9400

ACF = NA

12A	0	0	0	84	72	0	0
01A	0	0	0	34	41	0	0
02A	0	0	0	27	29	0	0
03A	0	0	0	22	20	0	0
04A	0	0	0	54	41	0	0
05A	0	0	0	138	0	0	0
06A	0	0	303	224	0	0	0
07A	0	0	452	458	0	0	0
08A	0	0	475	477	0	0	0
09A	0	0	445	362	0	0	0
10A	0	0	374	382	0	0	0
11A	0	0	368	400	0	0	0
12P	0	0	462	455	0	0	0
01P	0	0	531	510	0	0	0
02P	0	0	609	626	0	0	0
03P	0	0	935	921	0	0	0
04P	0	0	1092	1034	0	0	0
05P	0	0	1037	1043	0	0	0
06P	0	0	741	679	0	0	0
07P	0	0	401	470	0	0	0
08P	0	0	357	374	0	0	0
09P	0	0	274	338	0	0	0
10P	0	0	197	193	0	0	0
11P	0	0	102	118	0	0	0
TOT	0	0	9155	9423	203	0	0

STATE OF CONNECTICUT
DEPARTMENT OF TRANSPORTATION
BUREAU OF POLICY AND PLANNING
PLANNING INVENTORY AND DATA

TRAFFIC RECORDER DATA

TOWN OF ANDOVER

ROUTE 6

DIRECTION W

AT COVENTRY TL

DAY	SUN	MON	TUE	WED	THU	FRI	SAT
DATE	0	0	11/18/2014	11/19/2014	11/20/2014	0	0
TYPE							
HOUR							

2014 ADT = 9700

ACF = NA

12A	0	0	0	44	37	0	0
01A	0	0	0	26	22	0	0
02A	0	0	0	22	18	0	0
03A	0	0	0	35	41	0	0
04A	0	0	0	115	109	0	0
05A	0	0	363	412	0	0	0
06A	0	0	1037	1010	0	0	0
07A	0	0	1233	1220	0	0	0
08A	0	0	907	898	0	0	0
09A	0	0	614	590	0	0	0
10A	0	0	500	503	0	0	0
11A	0	0	492	485	0	0	0
12P	0	0	436	453	0	0	0
01P	0	0	463	475	0	0	0
02P	0	0	514	504	0	0	0
03P	0	0	568	595	0	0	0
04P	0	0	604	633	0	0	0
05P	0	0	605	643	0	0	0
06P	0	0	413	411	0	0	0
07P	0	0	218	281	0	0	0
08P	0	0	206	175	0	0	0
09P	0	0	158	206	0	0	0
10P	0	0	104	113	0	0	0
11P	0	0	64	63	0	0	0
TOT	0	0	9499	9912	227	0	0

STATE OF CONNECTICUT
 DEPARTMENT OF TRANSPORTATION
 BUREAU OF POLICY AND PLANNING
 PLANNING INVENTORY AND DATA

TRAFFIC RECORDER DATA

TOWN OF ANDOVER	ROUTE 316							DIRECTION B
SE OF SR 603(BOSTON HILL ROAD)	SUN	MON	TUE	WED	THU	FRI	SAT	
DAY	0	08/22/2011	08/23/2011	0	0	0	0	
DATE								
TYPE								
HOUR								
	2011 ADT = 2400		ACF = NA					

12A	0	0	18	0	0	0	0	
01A	0	0	6	0	0	0	0	
02A	0	0	5	0	0	0	0	
03A	0	0	6	0	0	0	0	
04A	0	0	20	0	0	0	0	
05A	0	0	44	0	0	0	0	
06A	0	0	117	0	0	0	0	
07A	0	148	0	0	0	0	0	
08A	0	133	0	0	0	0	0	
09A	0	145	0	0	0	0	0	
10A	0	152	0	0	0	0	0	
11A	0	125	0	0	0	0	0	
12P	0	140	0	0	0	0	0	
01P	0	131	0	0	0	0	0	
02P	0	163	0	0	0	0	0	
03P	0	190	0	0	0	0	0	
04P	0	220	0	0	0	0	0	
05P	0	249	0	0	0	0	0	
06P	0	158	0	0	0	0	0	
07P	0	156	0	0	0	0	0	
08P	0	107	0	0	0	0	0	
09P	0	49	0	0	0	0	0	
10P	0	52	0	0	0	0	0	
11P	0	23	0	0	0	0	0	
TOT	0	2341	216	0	0	0	0	

STATE OF CONNECTICUT
DEPARTMENT OF TRANSPORTATION
BUREAU OF POLICY AND PLANNING
PLANNING INVENTORY AND DATA

TRAFFIC RECORDER DATA

TOWN OF ANDOVER		ROUTE 316						DIRECTION B
SW OF MONUMENT LANE	DAY	SUN	MON	TUE	WED	THU	FRI	SAT
DATE		0	0	08/23/2011	08/24/2011	0	0	0
TYPE								
HOUR								
		2011 ADT = 3000		ACF = NA				

12A		0	0	0	14	0	0	0
01A		0	0	0	5	0	0	0
02A		0	0	0	4	0	0	0
03A		0	0	0	13	0	0	0
04A		0	0	0	9	0	0	0
05A		0	0	0	40	0	0	0
06A		0	0	141	0	0	0	0
07A		0	0	223	0	0	0	0
08A		0	0	228	0	0	0	0
09A		0	0	190	0	0	0	0
10A		0	0	161	0	0	0	0
11A		0	0	164	0	0	0	0
12P		0	0	181	0	0	0	0
01P		0	0	193	0	0	0	0
02P		0	0	190	0	0	0	0
03P		0	0	260	0	0	0	0
04P		0	0	262	0	0	0	0
05P		0	0	273	0	0	0	0
06P		0	0	214	0	0	0	0
07P		0	0	159	0	0	0	0
08P		0	0	150	0	0	0	0
09P		0	0	93	0	0	0	0
10P		0	0	57	0	0	0	0
11P		0	0	37	0	0	0	0
TOT		0	0	3176	85	0	0	0

STATE OF CONNECTICUT
 DEPARTMENT OF TRANSPORTATION
 BUREAU OF POLICY AND PLANNING
 PLANNING INVENTORY AND DATA

TRAFFIC RECORDER DATA

TOWN OF ANDOVER

ROUTE 6

DIRECTION B

EAST OF ROUTE 316

DAY	SUN	MON	TUE	WED	THU	FRI	SAT
DATE	0	0	08/23/2011	08/24/2011	0	0	0
TYPE							
HOUR							

2011 ADT = 15900 ACF = 0.96

12A	0	0	0	153	0	0	0
01A	0	0	0	77	0	0	0
02A	0	0	0	64	0	0	0
03A	0	0	0	72	0	0	0
04A	0	0	0	167	0	0	0
05A	0	0	0	310	0	0	0
06A	0	0	1100	0	0	0	0
07A	0	0	1427	0	0	0	0
08A	0	0	1165	0	0	0	0
09A	0	0	1010	0	0	0	0
10A	0	0	892	0	0	0	0
11A	0	0	863	0	0	0	0
12P	0	0	969	0	0	0	0
01P	0	0	983	0	0	0	0
02P	0	0	1111	0	0	0	0
03P	0	0	1398	0	0	0	0
04P	0	0	1463	0	0	0	0
05P	0	0	1454	0	0	0	0
06P	0	0	1006	0	0	0	0
07P	0	0	733	0	0	0	0
08P	0	0	568	0	0	0	0
09P	0	0	503	0	0	0	0
10P	0	0	326	0	0	0	0
11P	0	0	217	0	0	0	0
TOT	0	0	17188	843	0	0	0

STATE OF CONNECTICUT
 DEPARTMENT OF TRANSPORTATION
 BUREAU OF POLICY AND PLANNING
 PLANNING INVENTORY AND DATA

TRAFFIC RECORDER DATA

TOWN OF ANDOVER	ROUTE 6							DIRECTION E
WEST OF ROUTE 316	SUN	MON	TUE	WED	THU	FRI	SAT	
DAY	0	09/19/2011	09/20/2011	0	0	0	0	
DATE	0	09/19/2011	09/20/2011	0	0	0	0	
TYPE								
HOUR								
	2011 ADT = 8700		ACF = 0.96					

12A	0	0	88	0	0	0	0	
01A	0	0	36	0	0	0	0	
02A	0	0	26	0	0	0	0	
03A	0	0	37	0	0	0	0	
04A	0	0	47	0	0	0	0	
05A	0	151	0	0	0	0	0	
06A	0	351	0	0	0	0	0	
07A	0	512	0	0	0	0	0	
08A	0	484	0	0	0	0	0	
09A	0	436	0	0	0	0	0	
10A	0	405	0	0	0	0	0	
11A	0	441	0	0	0	0	0	
12P	0	489	0	0	0	0	0	
01P	0	464	0	0	0	0	0	
02P	0	606	0	0	0	0	0	
03P	0	843	0	0	0	0	0	
04P	0	1026	0	0	0	0	0	
05P	0	1021	0	0	0	0	0	
06P	0	687	0	0	0	0	0	
07P	0	479	0	0	0	0	0	
08P	0	338	0	0	0	0	0	
09P	0	281	0	0	0	0	0	
10P	0	183	0	0	0	0	0	
11P	0	120	0	0	0	0	0	
TOT	0	9317	234	0	0	0	0	

STATE OF CONNECTICUT
 DEPARTMENT OF TRANSPORTATION
 BUREAU OF POLICY AND PLANNING
 PLANNING INVENTORY AND DATA

TRAFFIC RECORDER DATA

TOWN OF ANDOVER	ROUTE 6							DIRECTION W
WEST OF ROUTE 316	SUN	MON	TUE	WED	THU	FRI	SAT	
DAY	0	09/19/2011	09/20/2011	0	0	0	0	
DATE								
TYPE								
HOUR								
	2011 ADT = 9200		ACF = 0.96					

12A	0	0	53	0	0	0	0	
01A	0	0	32	0	0	0	0	
02A	0	0	17	0	0	0	0	
03A	0	0	53	0	0	0	0	
04A	0	0	103	0	0	0	0	
05A	0	400	0	0	0	0	0	
06A	0	982	0	0	0	0	0	
07A	0	1217	0	0	0	0	0	
08A	0	932	0	0	0	0	0	
09A	0	586	0	0	0	0	0	
10A	0	535	0	0	0	0	0	
11A	0	476	0	0	0	0	0	
12P	0	480	0	0	0	0	0	
01P	0	515	0	0	0	0	0	
02P	0	582	0	0	0	0	0	
03P	0	634	0	0	0	0	0	
04P	0	610	0	0	0	0	0	
05P	0	597	0	0	0	0	0	
06P	0	417	0	0	0	0	0	
07P	0	273	0	0	0	0	0	
08P	0	216	0	0	0	0	0	
09P	0	180	0	0	0	0	0	
10P	0	108	0	0	0	0	0	
11P	0	66	0	0	0	0	0	
TOT	0	9806	258	0	0	0	0	

STATE OF CONNECTICUT
DEPARTMENT OF TRANSPORTATION
BUREAU OF POLICY AND PLANNING
PLANNING INVENTORY AND DATA

TRAFFIC RECORDER DATA

TOWN OF ANDOVER	ROUTE 603							DIRECTION B
(BOSTON HILL ROAD)- WEST OF ROUTE 316	SUN	MON	TUE	WED	THU	FRI	SAT	
DAY								
DATE	0	08/22/2011	08/23/2011	0	0	0	0	
TYPE								
HOUR								
	2011 ADT = 750		ACF = NA					

12A	0	0	2	0	0	0	0	
01A	0	0	2	0	0	0	0	
02A	0	0	2	0	0	0	0	
03A	0	0	2	0	0	0	0	
04A	0	0	2	0	0	0	0	
05A	0	0	7	0	0	0	0	
06A	0	0	23	0	0	0	0	
07A	0	43	0	0	0	0	0	
08A	0	54	0	0	0	0	0	
09A	0	39	0	0	0	0	0	
10A	0	41	0	0	0	0	0	
11A	0	53	0	0	0	0	0	
12P	0	47	0	0	0	0	0	
01P	0	53	0	0	0	0	0	
02P	0	74	0	0	0	0	0	
03P	0	51	0	0	0	0	0	
04P	0	79	0	0	0	0	0	
05P	0	72	0	0	0	0	0	
06P	0	68	0	0	0	0	0	
07P	0	46	0	0	0	0	0	
08P	0	44	0	0	0	0	0	
09P	0	19	0	0	0	0	0	
10P	0	12	0	0	0	0	0	
11P	0	5	0	0	0	0	0	
TOT	0	800	40	0	0	0	0	

STATE OF CONNECTICUT
 DEPARTMENT OF TRANSPORTATION
 BUREAU OF POLICY AND PLANNING
 PLANNING INVENTORY AND DATA

TRAFFIC RECORDER DATA

TOWN OF ANDOVER	ROUTE 603							DIRECTION B
(BOSTON HILL ROAD)- AT HEBRON TOWN LINE	SUN	MON	TUE	WED	THU	FRI	SAT	
DAY	0	08/22/2011	08/23/2011	0	0	0	0	
DATE	0	08/22/2011	08/23/2011	0	0	0	0	
TYPE								
HOUR								
	2011 ADT = 1200	ACF = NA						

12A	0	0	11	0	0	0	0	
01A	0	0	1	0	0	0	0	
02A	0	0	2	0	0	0	0	
03A	0	0	4	0	0	0	0	
04A	0	0	5	0	0	0	0	
05A	0	0	17	0	0	0	0	
06A	0	0	35	0	0	0	0	
07A	0	93	0	0	0	0	0	
08A	0	83	0	0	0	0	0	
09A	0	59	0	0	0	0	0	
10A	0	56	0	0	0	0	0	
11A	0	59	0	0	0	0	0	
12P	0	66	0	0	0	0	0	
01P	0	69	0	0	0	0	0	
02P	0	72	0	0	0	0	0	
03P	0	94	0	0	0	0	0	
04P	0	122	0	0	0	0	0	
05P	0	117	0	0	0	0	0	
06P	0	90	0	0	0	0	0	
07P	0	68	0	0	0	0	0	
08P	0	63	0	0	0	0	0	
09P	0	30	0	0	0	0	0	
10P	0	24	0	0	0	0	0	
11P	0	10	0	0	0	0	0	
TOT	0	1175	75	0	0	0	0	

STATE OF CONNECTICUT
 DEPARTMENT OF TRANSPORTATION
 BUREAU OF POLICY AND PLANNING
 PLANNING INVENTORY AND DATA

TRAFFIC RECORDER DATA

TOWN OF ANDOVER

ROUTE

DIRECTION B

LINDHOLM'S CORNER - EAST OF ROUTE 87

DAY	SUN	MON	TUE	WED	THU	FRI	SAT
DATE	0	09/19/2011	09/20/2011	0	0	0	0

TYPE

HOUR

2011 ADT = 30

ACF = NA

12A	0	0	1	0	0	0	0
01A	0	0	0	0	0	0	0
02A	0	0	1	0	0	0	0
03A	0	0	0	0	0	0	0
04A	0	0	0	0	0	0	0
05A	0	0	2	0	0	0	0
06A	0	0	2	0	0	0	0
07A	0	0	2	0	0	0	0
08A	0	0	1	0	0	0	0
09A	0	1	0	0	0	0	0
10A	0	0	0	0	0	0	0
11A	0	0	0	0	0	0	0
12P	0	1	0	0	0	0	0
01P	0	5	0	0	0	0	0
02P	0	4	0	0	0	0	0
03P	0	5	0	0	0	0	0
04P	0	1	0	0	0	0	0
05P	0	2	0	0	0	0	0
06P	0	1	0	0	0	0	0
07P	0	0	0	0	0	0	0
08P	0	0	0	0	0	0	0
09P	0	0	0	0	0	0	0
10P	0	1	0	0	0	0	0
11P	0	0	0	0	0	0	0
TOT	0	21	9	0	0	0	0

STATE OF CONNECTICUT
DEPARTMENT OF TRANSPORTATION
BUREAU OF POLICY AND PLANNING
PLANNING INVENTORY AND DATA

TRAFFIC RECORDER DATA

TOWN OF ANDOVER		ROUTE 316						DIRECTION B	
SOUTH OF SCHOOL ROAD		SUN	MON	TUE	WED	THU	FRI	SAT	
DAY	DATE	0	08/22/2011	08/23/2011	0	0	0	0	
TYPE	HOUR	2011 ADT = 1900		ACF = NA					

12A		0	0	16	0	0	0	0	
01A		0	0	4	0	0	0	0	
02A		0	0	3	0	0	0	0	
03A		0	0	6	0	0	0	0	
04A		0	0	11	0	0	0	0	
05A		0	0	38	0	0	0	0	
06A		0	0	102	0	0	0	0	
07A		0	128	0	0	0	0	0	
08A		0	109	0	0	0	0	0	
09A		0	113	0	0	0	0	0	
10A		0	112	0	0	0	0	0	
11A		0	101	0	0	0	0	0	
12P		0	110	0	0	0	0	0	
01P		0	96	0	0	0	0	0	
02P		0	124	0	0	0	0	0	
03P		0	147	0	0	0	0	0	
04P		0	171	0	0	0	0	0	
05P		0	193	0	0	0	0	0	
06P		0	125	0	0	0	0	0	
07P		0	112	0	0	0	0	0	
08P		0	88	0	0	0	0	0	
09P		0	39	0	0	0	0	0	
10P		0	48	0	0	0	0	0	
11P		0	19	0	0	0	0	0	
TOT		0	1835	180	0	0	0	0	

STATE OF CONNECTICUT
DEPARTMENT OF TRANSPORTATION
BUREAU OF POLICY AND PLANNING
PLANNING INVENTORY AND DATA

TRAFFIC RECORDER DATA

TOWN OF ANDOVER	ROUTE							DIRECTION B
BUNKER HILL ROAD - EAST OF US 6	SUN	MON	TUE	WED	THU	FRI	SAT	
DAY	0	0	08/23/2011	08/24/2011	0	0	0	
DATE								
TYPE								
HOUR								
	2011 ADT = 650		ACF = NA					

12A	0	0	0	3	0	0	0	
01A	0	0	0	1	0	0	0	
02A	0	0	0	1	0	0	0	
03A	0	0	0	2	0	0	0	
04A	0	0	0	3	0	0	0	
05A	0	0	0	15	0	0	0	
06A	0	0	30	0	0	0	0	
07A	0	0	62	0	0	0	0	
08A	0	0	58	0	0	0	0	
09A	0	0	31	0	0	0	0	
10A	0	0	32	0	0	0	0	
11A	0	0	23	0	0	0	0	
12P	0	0	38	0	0	0	0	
01P	0	0	40	0	0	0	0	
02P	0	0	53	0	0	0	0	
03P	0	0	63	0	0	0	0	
04P	0	0	65	0	0	0	0	
05P	0	0	66	0	0	0	0	
06P	0	0	42	0	0	0	0	
07P	0	0	36	0	0	0	0	
08P	0	0	27	0	0	0	0	
09P	0	0	20	0	0	0	0	
10P	0	0	9	0	0	0	0	
11P	0	0	7	0	0	0	0	
TOT	0	0	702	25	0	0	0	

STATE OF CONNECTICUT
DEPARTMENT OF TRANSPORTATION
BUREAU OF POLICY AND PLANNING
PLANNING INVENTORY AND DATA

TRAFFIC RECORDER DATA

TOWN OF ANDOVER

ROUTE 6

DIRECTION B

EAST OF ROUTE 87(JONATHAN TRUMBULL HWY)

DAY	SUN	MON	TUE	WED	THU	FRI	SAT
DATE	0	0	0	08/24/2011	08/25/2011	0	0
TYPE							
HOUR							

2011 ADT = 12800

ACF = 0.95

12A	0	0	0	0	146	0	0
01A	0	0	0	0	72	0	0
02A	0	0	0	0	48	0	0
03A	0	0	0	0	64	0	0
04A	0	0	0	0	131	0	0
05A	0	0	0	361	0	0	0
06A	0	0	0	786	0	0	0
07A	0	0	0	1050	0	0	0
08A	0	0	0	940	0	0	0
09A	0	0	0	842	0	0	0
10A	0	0	0	778	0	0	0
11A	0	0	0	805	0	0	0
12P	0	0	0	818	0	0	0
01P	0	0	0	821	0	0	0
02P	0	0	0	833	0	0	0
03P	0	0	0	1105	0	0	0
04P	0	0	0	1178	0	0	0
05P	0	0	0	1245	0	0	0
06P	0	0	0	778	0	0	0
07P	0	0	0	547	0	0	0
08P	0	0	0	462	0	0	0
09P	0	0	0	389	0	0	0
10P	0	0	0	252	0	0	0
11P	0	0	0	173	0	0	0
TOT	0	0	0	14163	461	0	0

STATE OF CONNECTICUT
DEPARTMENT OF TRANSPORTATION
BUREAU OF POLICY AND PLANNING
PLANNING INVENTORY AND DATA

TRAFFIC RECORDER DATA

TOWN OF ANDOVER	ROUTE							DIRECTION B
WEST STREET - SE OF ROSE LANE	SUN	MON	TUE	WED	THU	FRI	SAT	
DAY	0	0	0	08/24/2011	08/25/2011	0	0	
DATE								
TYPE								
HOUR								
	2011 ADT = 400		ACF = NA					

12A	0	0	0	0	2	0	0	
01A	0	0	0	0	1	0	0	
02A	0	0	0	0	1	0	0	
03A	0	0	0	0	0	0	0	
04A	0	0	0	0	1	0	0	
05A	0	0	0	0	8	0	0	
06A	0	0	0	0	26	0	0	
07A	0	0	0	33	0	0	0	
08A	0	0	0	20	0	0	0	
09A	0	0	0	14	0	0	0	
10A	0	0	0	25	0	0	0	
11A	0	0	0	24	0	0	0	
12P	0	0	0	23	0	0	0	
01P	0	0	0	29	0	0	0	
02P	0	0	0	22	0	0	0	
03P	0	0	0	38	0	0	0	
04P	0	0	0	36	0	0	0	
05P	0	0	0	57	0	0	0	
06P	0	0	0	29	0	0	0	
07P	0	0	0	17	0	0	0	
08P	0	0	0	14	0	0	0	
09P	0	0	0	16	0	0	0	
10P	0	0	0	6	0	0	0	
11P	0	0	0	3	0	0	0	
TOT	0	0	0	406	39	0	0	

STATE OF CONNECTICUT
 DEPARTMENT OF TRANSPORTATION
 BUREAU OF POLICY AND PLANNING
 PLANNING INVENTORY AND DATA

TRAFFIC RECORDER DATA

TOWN OF ANDOVER	ROUTE 87							DIRECTION B
SOUTH OF US 6(WILLIMANTIC ROAD)	SUN	MON	TUE	WED	THU	FRI	SAT	
DAY	0	0	0	08/24/2011	08/25/2011	0	0	
DATE								
TYPE								
HOUR								
	2011 ADT = 3400		ACF = 0.99					

12A	0	0	0	0	30	0	0	
01A	0	0	0	0	11	0	0	
02A	0	0	0	0	9	0	0	
03A	0	0	0	0	14	0	0	
04A	0	0	0	0	26	0	0	
05A	0	0	0	0	85	0	0	
06A	0	0	0	236	0	0	0	
07A	0	0	0	272	0	0	0	
08A	0	0	0	227	0	0	0	
09A	0	0	0	202	0	0	0	
10A	0	0	0	196	0	0	0	
11A	0	0	0	168	0	0	0	
12P	0	0	0	186	0	0	0	
01P	0	0	0	160	0	0	0	
02P	0	0	0	211	0	0	0	
03P	0	0	0	285	0	0	0	
04P	0	0	0	295	0	0	0	
05P	0	0	0	312	0	0	0	
06P	0	0	0	264	0	0	0	
07P	0	0	0	178	0	0	0	
08P	0	0	0	160	0	0	0	
09P	0	0	0	103	0	0	0	
10P	0	0	0	59	0	0	0	
11P	0	0	0	35	0	0	0	
TOT	0	0	0	3549	175	0	0	

STATE OF CONNECTICUT
 DEPARTMENT OF TRANSPORTATION
 BUREAU OF POLICY AND PLANNING
 PLANNING INVENTORY AND DATA

TRAFFIC RECORDER DATA

TOWN OF ANDOVER	ROUTE 316							DIRECTION B
SW OF LAKE ROAD	SUN	MON	TUE	WED	THU	FRI	SAT	
DAY	0	08/22/2011	08/23/2011	0	0	0	0	
DATE	0	08/22/2011	08/23/2011	0	0	0	0	
TYPE								
HOUR								
	2011 ADT = 1500		ACF = NA					

12A	0	0	14	0	0	0	0	
01A	0	0	3	0	0	0	0	
02A	0	0	4	0	0	0	0	
03A	0	0	4	0	0	0	0	
04A	0	0	4	0	0	0	0	
05A	0	0	24	0	0	0	0	
06A	0	0	84	0	0	0	0	
07A	0	104	0	0	0	0	0	
08A	0	79	0	0	0	0	0	
09A	0	79	0	0	0	0	0	
10A	0	101	0	0	0	0	0	
11A	0	81	0	0	0	0	0	
12P	0	83	0	0	0	0	0	
01P	0	76	0	0	0	0	0	
02P	0	115	0	0	0	0	0	
03P	0	118	0	0	0	0	0	
04P	0	139	0	0	0	0	0	
05P	0	163	0	0	0	0	0	
06P	0	97	0	0	0	0	0	
07P	0	95	0	0	0	0	0	
08P	0	85	0	0	0	0	0	
09P	0	35	0	0	0	0	0	
10P	0	38	0	0	0	0	0	
11P	0	21	0	0	0	0	0	
TOT	0	1509	137	0	0	0	0	

STATE OF CONNECTICUT
 DEPARTMENT OF TRANSPORTATION
 BUREAU OF POLICY AND PLANNING
 PLANNING INVENTORY AND DATA

TRAFFIC RECORDER DATA

TOWN OF ANDOVER	ROUTE 603							DIRECTION B
(BOSTON HILL ROAD)- EAST OF WALES ROAD	SUN	MON	TUE	WED	THU	FRI	SAT	
DAY	0	08/22/2011	08/23/2011	0	0	0	0	
DATE								
TYPE								
HOUR								
	2011 ADT = 1100		ACF = NA					

12A	0	0	9	0	0	0	0	
01A	0	0	1	0	0	0	0	
02A	0	0	4	0	0	0	0	
03A	0	0	3	0	0	0	0	
04A	0	0	7	0	0	0	0	
05A	0	0	15	0	0	0	0	
06A	0	0	31	0	0	0	0	
07A	0	77	0	0	0	0	0	
08A	0	73	0	0	0	0	0	
09A	0	60	0	0	0	0	0	
10A	0	61	0	0	0	0	0	
11A	0	68	0	0	0	0	0	
12P	0	68	0	0	0	0	0	
01P	0	74	0	0	0	0	0	
02P	0	82	0	0	0	0	0	
03P	0	91	0	0	0	0	0	
04P	0	122	0	0	0	0	0	
05P	0	105	0	0	0	0	0	
06P	0	99	0	0	0	0	0	
07P	0	64	0	0	0	0	0	
08P	0	68	0	0	0	0	0	
09P	0	28	0	0	0	0	0	
10P	0	25	0	0	0	0	0	
11P	0	8	0	0	0	0	0	
TOT	0	1173	70	0	0	0	0	

STATE OF CONNECTICUT
DEPARTMENT OF TRANSPORTATION
BUREAU OF POLICY AND PLANNING
PLANNING INVENTORY AND DATA

TRAFFIC RECORDER DATA

TOWN OF ANDOVER	ROUTE							DIRECTION B
EAST ST # 1 - AT BOLTON TL	SUN	MON	TUE	WED	THU	FRI	SAT	
DAY	0	08/22/2011	08/23/2011	0	0	0	0	
DATE								
TYPE								
HOUR								
	2011 ADT = 1100		ACF = NA					

12A	0	0	2	0	0	0	0	
01A	0	0	3	0	0	0	0	
02A	0	0	2	0	0	0	0	
03A	0	0	5	0	0	0	0	
04A	0	0	5	0	0	0	0	
05A	0	0	13	0	0	0	0	
06A	0	0	56	0	0	0	0	
07A	0	58	0	0	0	0	0	
08A	0	79	0	0	0	0	0	
09A	0	56	0	0	0	0	0	
10A	0	66	0	0	0	0	0	
11A	0	56	0	0	0	0	0	
12P	0	65	0	0	0	0	0	
01P	0	88	0	0	0	0	0	
02P	0	59	0	0	0	0	0	
03P	0	99	0	0	0	0	0	
04P	0	117	0	0	0	0	0	
05P	0	114	0	0	0	0	0	
06P	0	78	0	0	0	0	0	
07P	0	54	0	0	0	0	0	
08P	0	39	0	0	0	0	0	
09P	0	20	0	0	0	0	0	
10P	0	12	0	0	0	0	0	
11P	0	9	0	0	0	0	0	
TOT	0	1069	86	0	0	0	0	

STATE OF CONNECTICUT
DEPARTMENT OF TRANSPORTATION
BUREAU OF POLICY AND PLANNING
PLANNING INVENTORY AND DATA

TRAFFIC RECORDER DATA

TOWN OF ANDOVER	ROUTE							DIRECTION B
EAST ST # 2 - AT HEBRON TL	SUN	MON	TUE	WED	THU	FRI	SAT	
DAY	0	08/22/2011	08/23/2011	0	0	0	0	
DATE								
TYPE								
HOUR								
	2011 ADT = 1500		ACF = NA					

12A	0	0	7	0	0	0	0	
01A	0	0	4	0	0	0	0	
02A	0	0	3	0	0	0	0	
03A	0	0	9	0	0	0	0	
04A	0	0	7	0	0	0	0	
05A	0	0	25	0	0	0	0	
06A	0	0	81	0	0	0	0	
07A	0	111	0	0	0	0	0	
08A	0	110	0	0	0	0	0	
09A	0	81	0	0	0	0	0	
10A	0	72	0	0	0	0	0	
11A	0	80	0	0	0	0	0	
12P	0	97	0	0	0	0	0	
01P	0	98	0	0	0	0	0	
02P	0	82	0	0	0	0	0	
03P	0	104	0	0	0	0	0	
04P	0	143	0	0	0	0	0	
05P	0	161	0	0	0	0	0	
06P	0	121	0	0	0	0	0	
07P	0	80	0	0	0	0	0	
08P	0	62	0	0	0	0	0	
09P	0	38	0	0	0	0	0	
10P	0	12	0	0	0	0	0	
11P	0	15	0	0	0	0	0	
TOT	0	1467	136	0	0	0	0	

STATE OF CONNECTICUT
DEPARTMENT OF TRANSPORTATION
BUREAU OF POLICY AND PLANNING
PLANNING INVENTORY AND DATA

TRAFFIC RECORDER DATA

TOWN OF ANDOVER		ROUTE 6						DIRECTION E
NW OF ROUTE 87	DAY	SUN	MON	TUE	WED	THU	FRI	SAT
DATE		0	0	0	08/24/2011	08/25/2011	08/26/2011	0
TYPE								
HOUR								
		2011 ADT = 7900		ACF = NA				

12A		0	0	0	0	81	97	0
01A		0	0	0	0	51	61	0
02A		0	0	0	0	23	33	0
03A		0	0	0	0	21	30	0
04A		0	0	0	0	37	37	0
05A		0	0	0	115	115	0	0
06A		0	0	0	238	259	0	0
07A		0	0	0	416	429	0	0
08A		0	0	0	448	461	0	0
09A		0	0	0	411	439	0	0
10A		0	0	0	441	379	0	0
11A		0	0	0	422	408	0	0
12P		0	0	0	441	457	0	0
01P		0	0	0	465	480	0	0
02P		0	0	0	532	545	0	0
03P		0	0	0	761	747	0	0
04P		0	0	0	827	835	0	0
05P		0	0	0	940	901	0	0
06P		0	0	0	590	610	0	0
07P		0	0	0	374	401	0	0
08P		0	0	0	349	338	0	0
09P		0	0	0	264	254	0	0
10P		0	0	0	186	196	0	0
11P		0	0	0	131	129	0	0
TOT		0	0	0	8351	8596	258	0

STATE OF CONNECTICUT
 DEPARTMENT OF TRANSPORTATION
 BUREAU OF POLICY AND PLANNING
 PLANNING INVENTORY AND DATA

TRAFFIC RECORDER DATA

TOWN OF ANDOVER	ROUTE 6							DIRECTION W
NW OF ROUTE 87	SUN	MON	TUE	WED	THU	FRI	SAT	
DAY	0	0	0	08/24/2011	08/25/2011	08/26/2011	0	
DATE	0	0	0	08/24/2011	08/25/2011	08/26/2011	0	
TYPE								
HOUR								
	2011 ADT = 7500		ACF = NA					

12A	0	0	0	0	81	49	0	
01A	0	0	0	0	25	32	0	
02A	0	0	0	0	28	25	0	
03A	0	0	0	0	41	46	0	
04A	0	0	0	0	101	86	0	
05A	0	0	0	330	303	0	0	
06A	0	0	0	713	752	0	0	
07A	0	0	0	870	874	0	0	
08A	0	0	0	671	630	0	0	
09A	0	0	0	546	503	0	0	
10A	0	0	0	467	482	0	0	
11A	0	0	0	463	443	0	0	
12P	0	0	0	499	461	0	0	
01P	0	0	0	447	486	0	0	
02P	0	0	0	459	511	0	0	
03P	0	0	0	556	515	0	0	
04P	0	0	0	607	238	0	0	
05P	0	0	0	603	250	0	0	
06P	0	0	0	388	192	0	0	
07P	0	0	0	299	172	0	0	
08P	0	0	0	247	150	0	0	
09P	0	0	0	194	135	0	0	
10P	0	0	0	115	103	0	0	
11P	0	0	0	68	76	0	0	
TOT	0	0	0	8542	7552	238	0	

STATE OF CONNECTICUT
 DEPARTMENT OF TRANSPORTATION
 BUREAU OF POLICY AND PLANNING
 PLANNING INVENTORY AND DATA

TRAFFIC RECORDER DATA

TOWN OF ANDOVER

ROUTE 6

DIRECTION E

AT COVENTRY TL

DAY	SUN	MON	TUE	WED	THU	FRI	SAT
DATE	0	0	08/30/2011	08/31/2011	09/01/2011	0	0
TYPE							
HOUR							

2011 ADT = 8900

ACF = NA

12A	0	0	0	79	97	0	0
01A	0	0	0	49	66	0	0
02A	0	0	0	28	31	0	0
03A	0	0	0	29	28	0	0
04A	0	0	0	30	40	0	0
05A	0	0	130	111	0	0	0
06A	0	0	266	269	0	0	0
07A	0	0	406	409	0	0	0
08A	0	0	482	458	0	0	0
09A	0	0	401	403	0	0	0
10A	0	0	397	399	0	0	0
11A	0	0	424	428	0	0	0
12P	0	0	468	494	0	0	0
01P	0	0	497	500	0	0	0
02P	0	0	595	586	0	0	0
03P	0	0	782	877	0	0	0
04P	0	0	1067	1041	0	0	0
05P	0	0	1071	1135	0	0	0
06P	0	0	754	797	0	0	0
07P	0	0	502	533	0	0	0
08P	0	0	409	435	0	0	0
09P	0	0	349	320	0	0	0
10P	0	0	209	225	0	0	0
11P	0	0	132	137	0	0	0
TOT	0	0	9341	9772	262	0	0

STATE OF CONNECTICUT
 DEPARTMENT OF TRANSPORTATION
 BUREAU OF POLICY AND PLANNING
 PLANNING INVENTORY AND DATA

TRAFFIC RECORDER DATA

TOWN OF ANDOVER

ROUTE 6

DIRECTION W

AT COVENTRY TL

DAY	SUN	MON	TUE	WED	THU	FRI	SAT
DATE	0	0	08/30/2011	08/31/2011	09/01/2011	0	0
TYPE							
HOUR							

2011 ADT = 9100

ACF = NA

12A	0	0	0	41	71	0	0
01A	0	0	0	26	29	0	0
02A	0	0	0	20	24	0	0
03A	0	0	0	39	43	0	0
04A	0	0	0	117	122	0	0
05A	0	0	316	330	0	0	0
06A	0	0	868	917	0	0	0
07A	0	0	1122	1241	0	0	0
08A	0	0	843	885	0	0	0
09A	0	0	549	549	0	0	0
10A	0	0	514	492	0	0	0
11A	0	0	497	519	0	0	0
12P	0	0	525	492	0	0	0
01P	0	0	490	520	0	0	0
02P	0	0	542	557	0	0	0
03P	0	0	528	530	0	0	0
04P	0	0	554	598	0	0	0
05P	0	0	591	597	0	0	0
06P	0	0	468	489	0	0	0
07P	0	0	414	336	0	0	0
08P	0	0	268	231	0	0	0
09P	0	0	222	228	0	0	0
10P	0	0	144	154	0	0	0
11P	0	0	79	88	0	0	0
TOT	0	0	9534	9996	289	0	0

STATE OF CONNECTICUT
DEPARTMENT OF TRANSPORTATION
BUREAU OF POLICY AND PLANNING
PLANNING INVENTORY AND DATA

TRAFFIC RECORDER DATA

TOWN OF ANDOVER

ROUTE 316

DIRECTION B

SE OF SR 603(BOSTON HILL ROAD)

DAY	SUN	MON	TUE	WED	THU	FRI	SAT
DATE	0	01/07/2008	01/08/2008	0	0	0	0
TYPE							
HOUR							

2008 ADT = 2600 ACF = NA

12A	0	0	13	0	0	0	0
01A	0	0	7	0	0	0	0
02A	0	0	5	0	0	0	0
03A	0	0	5	0	0	0	0
04A	0	0	12	0	0	0	0
05A	0	0	38	0	0	0	0
06A	0	0	157	0	0	0	0
07A	0	262	0	0	0	0	0
08A	0	193	0	0	0	0	0
09A	0	116	0	0	0	0	0
10A	0	103	0	0	0	0	0
11A	0	140	0	0	0	0	0
12P	0	126	0	0	0	0	0
01P	0	118	0	0	0	0	0
02P	0	146	0	0	0	0	0
03P	0	231	0	0	0	0	0
04P	0	221	0	0	0	0	0
05P	0	201	0	0	0	0	0
06P	0	155	0	0	0	0	0
07P	0	110	0	0	0	0	0
08P	0	76	0	0	0	0	0
09P	0	40	0	0	0	0	0
10P	0	43	0	0	0	0	0
11P	0	18	0	0	0	0	0
TOT	0	2299	237	0	0	0	0

STATE OF CONNECTICUT
 DEPARTMENT OF TRANSPORTATION
 BUREAU OF POLICY AND PLANNING
 PLANNING INVENTORY AND DATA

TRAFFIC RECORDER DATA

TOWN OF ANDOVER		ROUTE 316						DIRECTION B
SW OF MONUMENT LANE	DAY	SUN	MON	TUE	WED	THU	FRI	SAT
DATE		0	0	0	0	01/10/2008	01/11/2008	0
TYPE								
HOUR								
		2008 ADT = 3100		ACF = NA				

12A		0	0	0	0	0	17	0
01A		0	0	0	0	0	14	0
02A		0	0	0	0	0	7	0
03A		0	0	0	0	0	8	0
04A		0	0	0	0	0	11	0
05A		0	0	0	0	0	23	0
06A		0	0	0	0	148	0	0
07A		0	0	0	0	291	0	0
08A		0	0	0	0	255	0	0
09A		0	0	0	0	139	0	0
10A		0	0	0	0	127	0	0
11A		0	0	0	0	128	0	0
12P		0	0	0	0	141	0	0
01P		0	0	0	0	123	0	0
02P		0	0	0	0	184	0	0
03P		0	0	0	0	233	0	0
04P		0	0	0	0	292	0	0
05P		0	0	0	0	265	0	0
06P		0	0	0	0	189	0	0
07P		0	0	0	0	142	0	0
08P		0	0	0	0	114	0	0
09P		0	0	0	0	78	0	0
10P		0	0	0	0	45	0	0
11P		0	0	0	0	36	0	0
TOT		0	0	0	0	2930	80	0

STATE OF CONNECTICUT
DEPARTMENT OF TRANSPORTATION
BUREAU OF POLICY AND PLANNING
PLANNING INVENTORY AND DATA

TRAFFIC RECORDER DATA

TOWN OF ANDOVER		ROUTE 6						DIRECTION B
NW OF ROUTE 87	DAY	SUN	MON	TUE	WED	THU	FRI	SAT
DATE		0	0	0	0	01/10/2008	01/11/2008	0
TYPE								
HOUR								
		2008 ADT = 17300		ACF = NA				

12A		0	0	0	0	0	153	0
01A		0	0	0	0	0	74	0
02A		0	0	0	0	0	75	0
03A		0	0	0	0	0	88	0
04A		0	0	0	0	0	145	0
05A		0	0	0	0	445	0	0
06A		0	0	0	0	1081	0	0
07A		0	0	0	0	1400	0	0
08A		0	0	0	0	1180	0	0
09A		0	0	0	0	857	0	0
10A		0	0	0	0	776	0	0
11A		0	0	0	0	801	0	0
12P		0	0	0	0	848	0	0
01P		0	0	0	0	901	0	0
02P		0	0	0	0	994	0	0
03P		0	0	0	0	1299	0	0
04P		0	0	0	0	1441	0	0
05P		0	0	0	0	1373	0	0
06P		0	0	0	0	925	0	0
07P		0	0	0	0	571	0	0
08P		0	0	0	0	454	0	0
09P		0	0	0	0	402	0	0
10P		0	0	0	0	275	0	0
11P		0	0	0	0	206	0	0
TOT		0	0	0	0	16229	535	0

STATE OF CONNECTICUT
 DEPARTMENT OF TRANSPORTATION
 BUREAU OF POLICY AND PLANNING
 PLANNING INVENTORY AND DATA

TRAFFIC RECORDER DATA

TOWN OF ANDOVER	ROUTE 6							DIRECTION B
EAST OF ROUTE 316	SUN	MON	TUE	WED	THU	FRI	SAT	
DAY	0	0	0	0	01/10/2008	01/11/2008	0	
DATE								
TYPE								
HOUR								
	2008 ADT = 17300		ACF = 0.96					

12A	0	0	0	0	0	145	0	
01A	0	0	0	0	0	78	0	
02A	0	0	0	0	0	77	0	
03A	0	0	0	0	0	86	0	
04A	0	0	0	0	0	147	0	
05A	0	0	0	0	467	0	0	
06A	0	0	0	0	1095	0	0	
07A	0	0	0	0	1516	0	0	
08A	0	0	0	0	1243	0	0	
09A	0	0	0	0	914	0	0	
10A	0	0	0	0	808	0	0	
11A	0	0	0	0	829	0	0	
12P	0	0	0	0	882	0	0	
01P	0	0	0	0	915	0	0	
02P	0	0	0	0	1016	0	0	
03P	0	0	0	0	1336	0	0	
04P	0	0	0	0	1489	0	0	
05P	0	0	0	0	1414	0	0	
06P	0	0	0	0	987	0	0	
07P	0	0	0	0	606	0	0	
08P	0	0	0	0	467	0	0	
09P	0	0	0	0	421	0	0	
10P	0	0	0	0	293	0	0	
11P	0	0	0	0	223	0	0	
TOT	0	0	0	0	16921	533	0	

STATE OF CONNECTICUT
DEPARTMENT OF TRANSPORTATION
BUREAU OF POLICY AND PLANNING
PLANNING INVENTORY AND DATA

TRAFFIC RECORDER DATA

TOWN OF ANDOVER	ROUTE 6						DIRECTION B
WEST OF ROUTE 316	SUN	MON	TUE	WED	THU	FRI	SAT
DAY	0	0	0	0	01/10/2008	01/11/2008	0
DATE							
TYPE							
HOUR							
	2008 ADT = 18600		ACF = 0.96				

12A	0	0	0	0	0	163	0
01A	0	0	0	0	0	86	0
02A	0	0	0	0	0	80	0
03A	0	0	0	0	0	96	0
04A	0	0	0	0	0	159	0
05A	0	0	0	0	487	0	0
06A	0	0	0	0	1182	0	0
07A	0	0	0	0	1635	0	0
08A	0	0	0	0	1366	0	0
09A	0	0	0	0	956	0	0
10A	0	0	0	0	835	0	0
11A	0	0	0	0	892	0	0
12P	0	0	0	0	949	0	0
01P	0	0	0	0	959	0	0
02P	0	0	0	0	1106	0	0
03P	0	0	0	0	1432	0	0
04P	0	0	0	0	1623	0	0
05P	0	0	0	0	1527	0	0
06P	0	0	0	0	1069	0	0
07P	0	0	0	0	658	0	0
08P	0	0	0	0	509	0	0
09P	0	0	0	0	447	0	0
10P	0	0	0	0	310	0	0
11P	0	0	0	0	241	0	0
TOT	0	0	0	0	18183	584	0

STATE OF CONNECTICUT
DEPARTMENT OF TRANSPORTATION
BUREAU OF POLICY AND PLANNING
PLANNING INVENTORY AND DATA

TRAFFIC RECORDER DATA

TOWN OF ANDOVER

ROUTE 6

DIRECTION B

AT COVENTRY TOWN LINE

DAY	SUN	MON	TUE	WED	THU	FRI	SAT
DATE	0	0	0	0	01/10/2008	01/11/2008	0
TYPE							
HOUR							

2008 ADT = 19600

ACF = NA

12A	0	0	0	0	0	166	0
01A	0	0	0	0	0	91	0
02A	0	0	0	0	0	81	0
03A	0	0	0	0	0	90	0
04A	0	0	0	0	0	161	0
05A	0	0	0	0	487	0	0
06A	0	0	0	0	1227	0	0
07A	0	0	0	0	1711	0	0
08A	0	0	0	0	1402	0	0
09A	0	0	0	0	953	0	0
10A	0	0	0	0	831	0	0
11A	0	0	0	0	872	0	0
12P	0	0	0	0	912	0	0
01P	0	0	0	0	952	0	0
02P	0	0	0	0	1117	0	0
03P	0	0	0	0	1450	0	0
04P	0	0	0	0	1645	0	0
05P	0	0	0	0	1571	0	0
06P	0	0	0	0	1091	0	0
07P	0	0	0	0	686	0	0
08P	0	0	0	0	529	0	0
09P	0	0	0	0	460	0	0
10P	0	0	0	0	302	0	0
11P	0	0	0	0	234	0	0
TOT	0	0	0	0	18432	589	0

STATE OF CONNECTICUT
DEPARTMENT OF TRANSPORTATION
BUREAU OF POLICY AND PLANNING
PLANNING INVENTORY AND DATA

TRAFFIC RECORDER DATA

TOWN OF ANDOVER		ROUTE 603						DIRECTION B	
(BOSTON HILL ROAD)- WEST OF ROUTE 316		SUN	MON	TUE	WED	THU	FRI	SAT	
DAY	DATE	0	01/07/2008	01/08/2008	0	0	0	0	
TYPE	HOUR	2008 ADT = 750		ACF = NA					

12A		0	0	1	0	0	0	0	
01A		0	0	2	0	0	0	0	
02A		0	0	0	0	0	0	0	
03A		0	0	3	0	0	0	0	
04A		0	0	1	0	0	0	0	
05A		0	0	10	0	0	0	0	
06A		0	0	34	0	0	0	0	
07A		0	56	0	0	0	0	0	
08A		0	56	0	0	0	0	0	
09A		0	31	0	0	0	0	0	
10A		0	32	0	0	0	0	0	
11A		0	42	0	0	0	0	0	
12P		0	45	0	0	0	0	0	
01P		0	28	0	0	0	0	0	
02P		0	52	0	0	0	0	0	
03P		0	65	0	0	0	0	0	
04P		0	75	0	0	0	0	0	
05P		0	51	0	0	0	0	0	
06P		0	38	0	0	0	0	0	
07P		0	33	0	0	0	0	0	
08P		0	28	0	0	0	0	0	
09P		0	16	0	0	0	0	0	
10P		0	9	0	0	0	0	0	
11P		0	2	0	0	0	0	0	
TOT		0	659	51	0	0	0	0	

STATE OF CONNECTICUT
DEPARTMENT OF TRANSPORTATION
BUREAU OF POLICY AND PLANNING
PLANNING INVENTORY AND DATA

TRAFFIC RECORDER DATA

TOWN OF ANDOVER	ROUTE 603							DIRECTION B
(BOSTON HILL ROAD)- AT HEBRON TOWN LINE	SUN	MON	TUE	WED	THU	FRI	SAT	
DAY	0	01/07/2008	01/08/2008	0	0	0	0	
DATE								
TYPE								
HOUR								
	2008 ADT = 1200		ACF = NA					

12A	0	0	4	0	0	0	0	
01A	0	0	5	0	0	0	0	
02A	0	0	0	0	0	0	0	
03A	0	0	3	0	0	0	0	
04A	0	0	8	0	0	0	0	
05A	0	0	10	0	0	0	0	
06A	0	0	70	0	0	0	0	
07A	0	0	134	0	0	0	0	
08A	0	81	0	0	0	0	0	
09A	0	45	0	0	0	0	0	
10A	0	33	0	0	0	0	0	
11A	0	50	0	0	0	0	0	
12P	0	53	0	0	0	0	0	
01P	0	47	0	0	0	0	0	
02P	0	74	0	0	0	0	0	
03P	0	102	0	0	0	0	0	
04P	0	129	0	0	0	0	0	
05P	0	105	0	0	0	0	0	
06P	0	63	0	0	0	0	0	
07P	0	42	0	0	0	0	0	
08P	0	36	0	0	0	0	0	
09P	0	20	0	0	0	0	0	
10P	0	12	0	0	0	0	0	
11P	0	9	0	0	0	0	0	
TOT	0	901	234	0	0	0	0	

STATE OF CONNECTICUT
DEPARTMENT OF TRANSPORTATION
BUREAU OF POLICY AND PLANNING
PLANNING INVENTORY AND DATA

TRAFFIC RECORDER DATA

TOWN OF ANDOVER	ROUTE							DIRECTION B
LINDHOLM'S CORNER - EAST OF ROUTE 87	SUN	MON	TUE	WED	THU	FRI	SAT	
DAY			01/08/2008	01/09/2008				
DATE	0	0			0	0	0	
TYPE								
HOUR								
	2008 ADT = 80		ACF = NA					

12A	0	0	0	0	0	0	0	
01A	0	0	0	0	0	0	0	
02A	0	0	0	0	0	0	0	
03A	0	0	0	0	0	0	0	
04A	0	0	0	5	0	0	0	
05A	0	0	0	2	0	0	0	
06A	0	0	0	0	0	0	0	
07A	0	0	0	0	0	0	0	
08A	0	0	0	0	0	0	0	
09A	0	0	7	4	0	0	0	
10A	0	0	4	0	0	0	0	
11A	0	0	10	0	0	0	0	
12P	0	0	5	0	0	0	0	
01P	0	0	12	0	0	0	0	
02P	0	0	2	0	0	0	0	
03P	0	0	14	0	0	0	0	
04P	0	0	19	0	0	0	0	
05P	0	0	0	0	0	0	0	
06P	0	0	0	0	0	0	0	
07P	0	0	0	0	0	0	0	
08P	0	0	2	0	0	0	0	
09P	0	0	0	0	0	0	0	
10P	0	0	0	0	0	0	0	
11P	0	0	0	0	0	0	0	
TOT	0	0	75	11	0	0	0	

STATE OF CONNECTICUT
 DEPARTMENT OF TRANSPORTATION
 BUREAU OF POLICY AND PLANNING
 PLANNING INVENTORY AND DATA

TRAFFIC RECORDER DATA

TOWN OF ANDOVER		ROUTE 316						DIRECTION B
SOUTH OF SCHOOL ROAD		SUN	MON	TUE	WED	THU	FRI	SAT
DAY	DATE	0	01/07/2008	01/08/2008	0	0	0	0
TYPE	HOUR	2008 ADT = 1900		ACF = NA				

12A		0	0	11	0	0	0	0
01A		0	0	7	0	0	0	0
02A		0	0	3	0	0	0	0
03A		0	0	6	0	0	0	0
04A		0	0	9	0	0	0	0
05A		0	0	33	0	0	0	0
06A		0	0	123	0	0	0	0
07A		0	0	204	0	0	0	0
08A		0	122	0	0	0	0	0
09A		0	97	0	0	0	0	0
10A		0	63	0	0	0	0	0
11A		0	97	0	0	0	0	0
12P		0	95	0	0	0	0	0
01P		0	92	0	0	0	0	0
02P		0	103	0	0	0	0	0
03P		0	155	0	0	0	0	0
04P		0	158	0	0	0	0	0
05P		0	158	0	0	0	0	0
06P		0	126	0	0	0	0	0
07P		0	75	0	0	0	0	0
08P		0	53	0	0	0	0	0
09P		0	33	0	0	0	0	0
10P		0	29	0	0	0	0	0
11P		0	16	0	0	0	0	0
TOT		0	1472	396	0	0	0	0

STATE OF CONNECTICUT
DEPARTMENT OF TRANSPORTATION
BUREAU OF POLICY AND PLANNING
PLANNING INVENTORY AND DATA

TRAFFIC RECORDER DATA

TOWN OF ANDOVER	ROUTE							DIRECTION B
BUNKER HILL ROAD - EAST OF US 6	SUN	MON	TUE	WED	THU	FRI	SAT	
DAY	0	01/07/2008	01/08/2008	0	0	0	0	
DATE								
TYPE								
HOUR								
	2008 ADT = 700		ACF = NA					

12A	0	0	0	0	0	0	0	
01A	0	0	2	0	0	0	0	
02A	0	0	1	0	0	0	0	
03A	0	0	1	0	0	0	0	
04A	0	0	2	0	0	0	0	
05A	0	0	11	0	0	0	0	
06A	0	0	44	0	0	0	0	
07A	0	0	72	0	0	0	0	
08A	0	0	60	0	0	0	0	
09A	0	26	0	0	0	0	0	
10A	0	22	0	0	0	0	0	
11A	0	29	0	0	0	0	0	
12P	0	23	0	0	0	0	0	
01P	0	41	0	0	0	0	0	
02P	0	33	0	0	0	0	0	
03P	0	63	0	0	0	0	0	
04P	0	63	0	0	0	0	0	
05P	0	64	0	0	0	0	0	
06P	0	50	0	0	0	0	0	
07P	0	29	0	0	0	0	0	
08P	0	17	0	0	0	0	0	
09P	0	17	0	0	0	0	0	
10P	0	26	0	0	0	0	0	
11P	0	5	0	0	0	0	0	
TOT	0	508	193	0	0	0	0	

STATE OF CONNECTICUT
DEPARTMENT OF TRANSPORTATION
BUREAU OF POLICY AND PLANNING
PLANNING INVENTORY AND DATA

TRAFFIC RECORDER DATA

TOWN OF ANDOVER

ROUTE 6

DIRECTION B

EAST OF ROUTE 87(JONATHAN TRUMBULL HWY)

DAY	SUN	MON	TUE	WED	THU	FRI	SAT
DATE	0	0	0	0	01/10/2008	01/11/2008	0
TYPE							
HOUR							

2008 ADT = 13700

ACF = 0.95

12A	0	0	0	0	0	125	0
01A	0	0	0	0	0	71	0
02A	0	0	0	0	0	73	0
03A	0	0	0	0	0	93	0
04A	0	0	0	0	0	140	0
05A	0	0	0	0	344	0	0
06A	0	0	0	0	867	0	0
07A	0	0	0	0	1118	0	0
08A	0	0	0	0	992	0	0
09A	0	0	0	0	769	0	0
10A	0	0	0	0	677	0	0
11A	0	0	0	0	717	0	0
12P	0	0	0	0	780	0	0
01P	0	0	0	0	805	0	0
02P	0	0	0	0	867	0	0
03P	0	0	0	0	1092	0	0
04P	0	0	0	0	1168	0	0
05P	0	0	0	0	1084	0	0
06P	0	0	0	0	724	0	0
07P	0	0	0	0	460	0	0
08P	0	0	0	0	348	0	0
09P	0	0	0	0	330	0	0
10P	0	0	0	0	232	0	0
11P	0	0	0	0	172	0	0
TOT	0	0	0	0	13546	502	0

STATE OF CONNECTICUT
DEPARTMENT OF TRANSPORTATION
BUREAU OF POLICY AND PLANNING
PLANNING INVENTORY AND DATA

TRAFFIC RECORDER DATA

TOWN OF ANDOVER	ROUTE							DIRECTION B
WEST STREET - SE OF ROSE LANE	SUN	MON	TUE	WED	THU	FRI	SAT	
DAY	0	01/07/2008	01/08/2008	0	0	0	0	
DATE								
TYPE								
HOUR								
	2008 ADT = 450		ACF = NA					

12A	0	0	1	0	0	0	0	
01A	0	0	2	0	0	0	0	
02A	0	0	1	0	0	0	0	
03A	0	0	2	0	0	0	0	
04A	0	0	1	0	0	0	0	
05A	0	0	10	0	0	0	0	
06A	0	0	34	0	0	0	0	
07A	0	0	58	0	0	0	0	
08A	0	23	0	0	0	0	0	
09A	0	16	0	0	0	0	0	
10A	0	13	0	0	0	0	0	
11A	0	16	0	0	0	0	0	
12P	0	22	0	0	0	0	0	
01P	0	25	0	0	0	0	0	
02P	0	17	0	0	0	0	0	
03P	0	39	0	0	0	0	0	
04P	0	38	0	0	0	0	0	
05P	0	47	0	0	0	0	0	
06P	0	23	0	0	0	0	0	
07P	0	25	0	0	0	0	0	
08P	0	23	0	0	0	0	0	
09P	0	7	0	0	0	0	0	
10P	0	2	0	0	0	0	0	
11P	0	2	0	0	0	0	0	
TOT	0	338	109	0	0	0	0	

STATE OF CONNECTICUT
DEPARTMENT OF TRANSPORTATION
BUREAU OF POLICY AND PLANNING
PLANNING INVENTORY AND DATA

TRAFFIC RECORDER DATA

TOWN OF ANDOVER	ROUTE 87							DIRECTION B
SOUTH OF US 6(WILLIMANTIC ROAD)	SUN	MON	TUE	WED	THU	FRI	SAT	
DAY	0	0	0	0	01/10/2008	01/11/2008	0	
DATE								
TYPE								
HOUR								
	2008 ADT = 3500		ACF = 0.99					

12A	0	0	0	0	0	27	0	
01A	0	0	0	0	0	12	0	
02A	0	0	0	0	0	10	0	
03A	0	0	0	0	0	14	0	
04A	0	0	0	0	0	21	0	
05A	0	0	0	0	0	63	0	
06A	0	0	0	0	254	0	0	
07A	0	0	0	0	362	0	0	
08A	0	0	0	0	235	0	0	
09A	0	0	0	0	142	0	0	
10A	0	0	0	0	139	0	0	
11A	0	0	0	0	126	0	0	
12P	0	0	0	0	124	0	0	
01P	0	0	0	0	147	0	0	
02P	0	0	0	0	172	0	0	
03P	0	0	0	0	244	0	0	
04P	0	0	0	0	309	0	0	
05P	0	0	0	0	330	0	0	
06P	0	0	0	0	228	0	0	
07P	0	0	0	0	131	0	0	
08P	0	0	0	0	121	0	0	
09P	0	0	0	0	82	0	0	
10P	0	0	0	0	52	0	0	
11P	0	0	0	0	51	0	0	
TOT	0	0	0	0	3249	147	0	

STATE OF CONNECTICUT
DEPARTMENT OF TRANSPORTATION
BUREAU OF POLICY AND PLANNING
PLANNING INVENTORY AND DATA

TRAFFIC RECORDER DATA

TOWN OF ANDOVER

ROUTE 316

DIRECTION B

SW OF LAKE ROAD

DAY

SUN

MON

TUE

WED

THU

FRI

SAT

DATE

0

01/07/2008

01/08/2008

0

0

0

0

TYPE

HOUR

2008 ADT = 1500

ACF = NA

	SUN	MON	TUE	WED	THU	FRI	SAT
12A	0	0	11	0	0	0	0
01A	0	0	3	0	0	0	0
02A	0	0	3	0	0	0	0
03A	0	0	4	0	0	0	0
04A	0	0	5	0	0	0	0
05A	0	0	17	0	0	0	0
06A	0	0	89	0	0	0	0
07A	0	0	150	0	0	0	0
08A	0	94	0	0	0	0	0
09A	0	65	0	0	0	0	0
10A	0	51	0	0	0	0	0
11A	0	80	0	0	0	0	0
12P	0	72	0	0	0	0	0
01P	0	79	0	0	0	0	0
02P	0	91	0	0	0	0	0
03P	0	137	0	0	0	0	0
04P	0	133	0	0	0	0	0
05P	0	130	0	0	0	0	0
06P	0	96	0	0	0	0	0
07P	0	63	0	0	0	0	0
08P	0	33	0	0	0	0	0
09P	0	29	0	0	0	0	0
10P	0	26	0	0	0	0	0
11P	0	15	0	0	0	0	0
TOT	0	1194	282	0	0	0	0

STATE OF CONNECTICUT
 DEPARTMENT OF TRANSPORTATION
 BUREAU OF POLICY AND PLANNING
 PLANNING INVENTORY AND DATA

TRAFFIC RECORDER DATA

TOWN OF ANDOVER	ROUTE 603							DIRECTION B
(BOSTON HILL ROAD)- EAST OF WALES ROAD	SUN	MON	TUE	WED	THU	FRI	SAT	
DAY	0	01/07/2008	01/08/2008	0	0	0	0	
DATE								
TYPE								
HOUR								
	2008 ADT = 1200		ACF = NA					

12A	0	0	2	0	0	0	0	
01A	0	0	8	0	0	0	0	
02A	0	0	0	0	0	0	0	
03A	0	0	3	0	0	0	0	
04A	0	0	5	0	0	0	0	
05A	0	0	11	0	0	0	0	
06A	0	0	58	0	0	0	0	
07A	0	97	0	0	0	0	0	
08A	0	83	0	0	0	0	0	
09A	0	40	0	0	0	0	0	
10A	0	42	0	0	0	0	0	
11A	0	55	0	0	0	0	0	
12P	0	54	0	0	0	0	0	
01P	0	50	0	0	0	0	0	
02P	0	86	0	0	0	0	0	
03P	0	95	0	0	0	0	0	
04P	0	129	0	0	0	0	0	
05P	0	103	0	0	0	0	0	
06P	0	65	0	0	0	0	0	
07P	0	58	0	0	0	0	0	
08P	0	47	0	0	0	0	0	
09P	0	21	0	0	0	0	0	
10P	0	13	0	0	0	0	0	
11P	0	9	0	0	0	0	0	
TOT	0	1047	87	0	0	0	0	

STATE OF CONNECTICUT
DEPARTMENT OF TRANSPORTATION
BUREAU OF POLICY AND PLANNING
PLANNING INVENTORY AND DATA

TRAFFIC RECORDER DATA

TOWN OF ANDOVER

ROUTE

DIRECTION B

EAST ST # 1 - AT BOLTON TL

DAY	SUN	MON	TUE	WED	THU	FRI	SAT
DATE	0	01/07/2008	01/08/2008	0	0	0	0
TYPE							
HOUR							

2008 ADT = 1200 ACF = NA

12A	0	0	7	0	0	0	0
01A	0	0	4	0	0	0	0
02A	0	0	1	0	0	0	0
03A	0	0	2	0	0	0	0
04A	0	0	10	0	0	0	0
05A	0	0	11	0	0	0	0
06A	0	0	76	0	0	0	0
07A	0	0	114	0	0	0	0
08A	0	78	0	0	0	0	0
09A	0	53	0	0	0	0	0
10A	0	49	0	0	0	0	0
11A	0	54	0	0	0	0	0
12P	0	70	0	0	0	0	0
01P	0	75	0	0	0	0	0
02P	0	84	0	0	0	0	0
03P	0	97	0	0	0	0	0
04P	0	131	0	0	0	0	0
05P	0	120	0	0	0	0	0
06P	0	73	0	0	0	0	0
07P	0	34	0	0	0	0	0
08P	0	31	0	0	0	0	0
09P	0	19	0	0	0	0	0
10P	0	15	0	0	0	0	0
11P	0	12	0	0	0	0	0
TOT	0	995	225	0	0	0	0

STATE OF CONNECTICUT
DEPARTMENT OF TRANSPORTATION
BUREAU OF POLICY AND PLANNING
PLANNING INVENTORY AND DATA

TRAFFIC RECORDER DATA

TOWN OF ANDOVER

ROUTE

DIRECTION B

EAST ST # 2 - AT HEBRON TL

DAY	SUN	MON	TUE	WED	THU	FRI	SAT
DATE	0	01/07/2008	01/08/2008	0	0	0	0
TYPE							
HOUR							

2008 ADT = 1600 ACF = NA

12A	0	0	9	0	0	0	0
01A	0	0	6	0	0	0	0
02A	0	0	1	0	0	0	0
03A	0	0	5	0	0	0	0
04A	0	0	7	0	0	0	0
05A	0	0	21	0	0	0	0
06A	0	0	118	0	0	0	0
07A	0	0	145	0	0	0	0
08A	0	116	0	0	0	0	0
09A	0	60	0	0	0	0	0
10A	0	43	0	0	0	0	0
11A	0	62	0	0	0	0	0
12P	0	78	0	0	0	0	0
01P	0	83	0	0	0	0	0
02P	0	102	0	0	0	0	0
03P	0	129	0	0	0	0	0
04P	0	186	0	0	0	0	0
05P	0	147	0	0	0	0	0
06P	0	106	0	0	0	0	0
07P	0	59	0	0	0	0	0
08P	0	45	0	0	0	0	0
09P	0	41	0	0	0	0	0
10P	0	17	0	0	0	0	0
11P	0	12	0	0	0	0	0
TOT	0	1286	312	0	0	0	0

STATE OF CONNECTICUT
DEPARTMENT OF TRANSPORTATION
BUREAU OF POLICY AND PLANNING
PLANNING INVENTORY AND DATA

TRAFFIC RECORDER DATA

TOWN OF ANDOVER

ROUTE 87

DIRECTION B

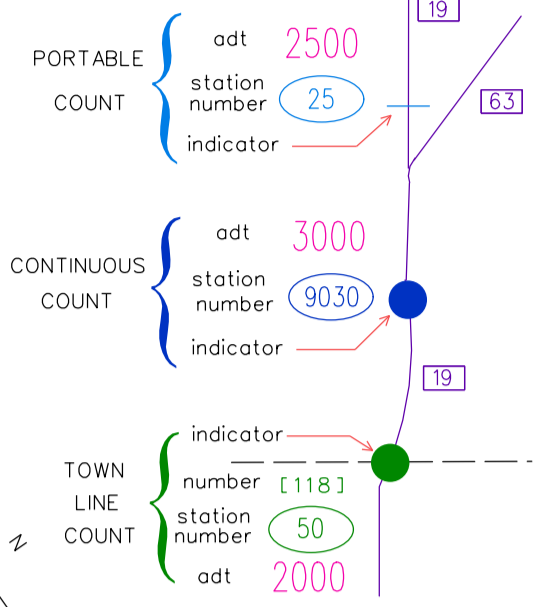
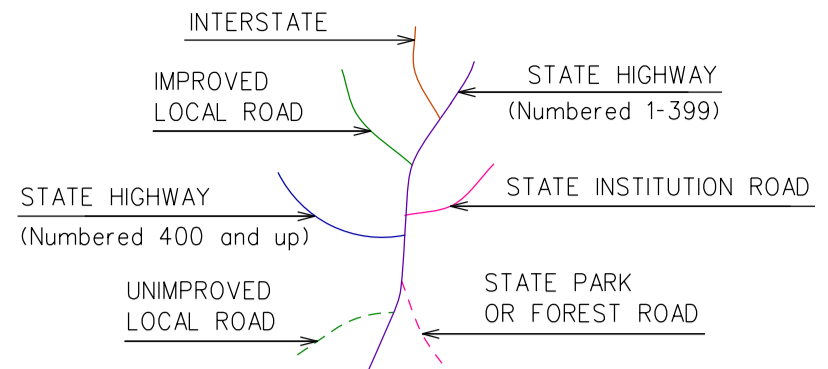
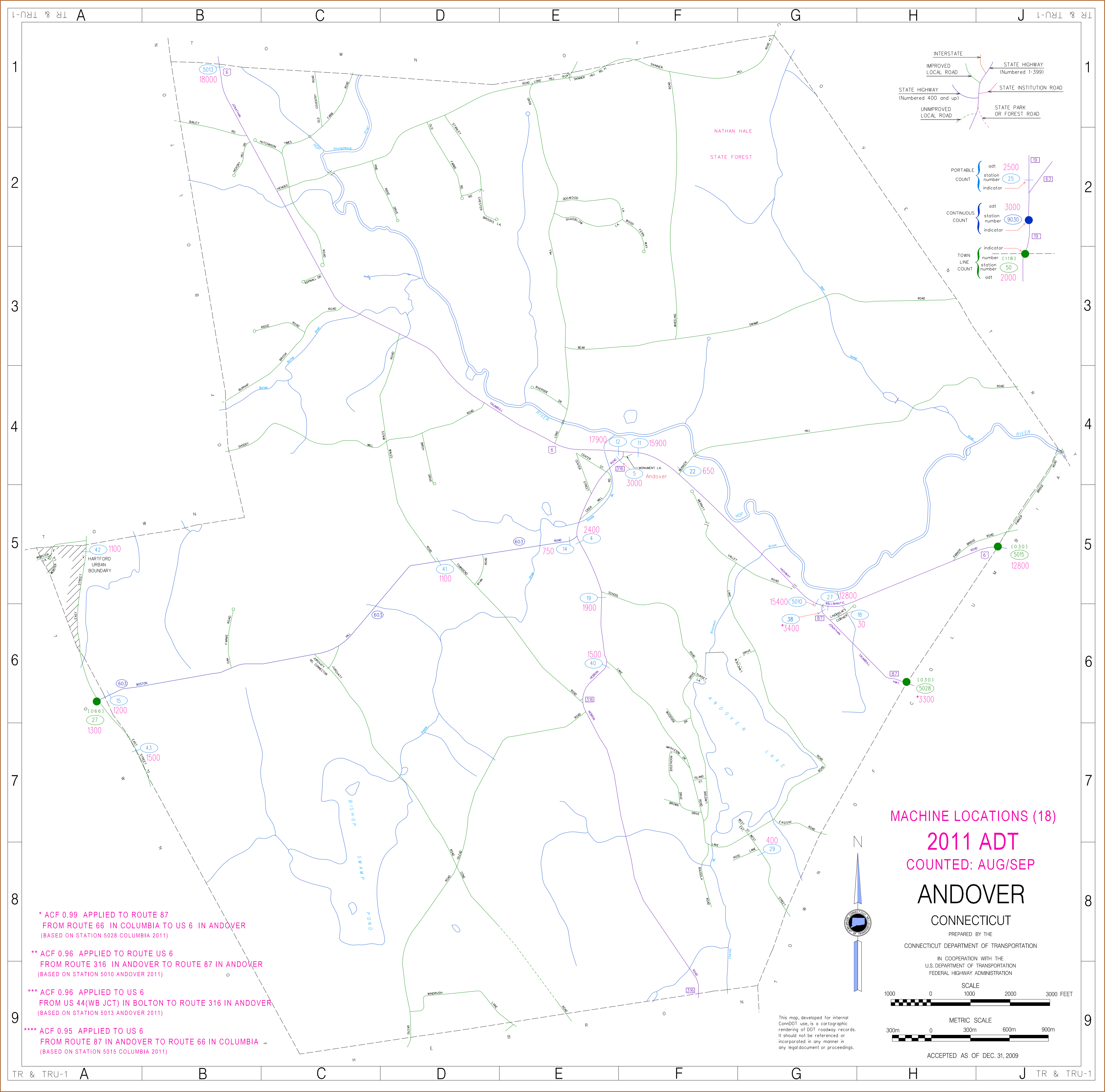
SE OF LINDHOLM'S CORNER

DAY	SUN	MON	TUE	WED	THU	FRI	SAT
DATE	0	0	01/08/2008	01/09/2008	0	0	0
TYPE							
HOUR							

2008 ADT = 3400

ACF = 0.98

12A	0	0	0	25	0	0	0
01A	0	0	0	11	0	0	0
02A	0	0	0	11	0	0	0
03A	0	0	0	4	0	0	0
04A	0	0	0	21	0	0	0
05A	0	0	0	88	0	0	0
06A	0	0	0	230	0	0	0
07A	0	0	0	340	0	0	0
08A	0	0	262	253	0	0	0
09A	0	0	136	143	0	0	0
10A	0	0	126	0	0	0	0
11A	0	0	130	0	0	0	0
12P	0	0	128	0	0	0	0
01P	0	0	134	0	0	0	0
02P	0	0	168	0	0	0	0
03P	0	0	262	0	0	0	0
04P	0	0	307	0	0	0	0
05P	0	0	332	0	0	0	0
06P	0	0	203	0	0	0	0
07P	0	0	108	0	0	0	0
08P	0	0	109	0	0	0	0
09P	0	0	88	0	0	0	0
10P	0	0	53	0	0	0	0
11P	0	0	46	0	0	0	0
TOT	0	0	2592	1126	0	0	0



* ACF 0.99 APPLIED TO ROUTE 87 FROM ROUTE 66 IN COLUMBIA TO US 6 IN ANDOVER (BASED ON STATION 5028 COLUMBIA 2011)

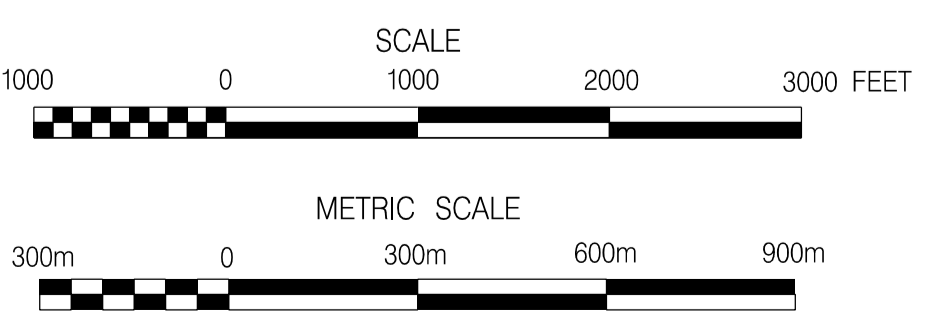

** ACF 0.96 APPLIED TO ROUTE US 6 FROM ROUTE 316 IN ANDOVER TO ROUTE 87 IN ANDOVER (BASED ON STATION 5010 ANDOVER 2011)

*** ACF 0.96 APPLIED TO US 6 FROM US 44(WB JCT) IN BOLTON TO ROUTE 316 IN ANDOVER (BASED ON STATION 5013 ANDOVER 2011)

**** ACF 0.95 APPLIED TO US 6 FROM ROUTE 87 IN ANDOVER TO ROUTE 66 IN COLUMBIA (BASED ON STATION 5015 COLUMBIA 2011)

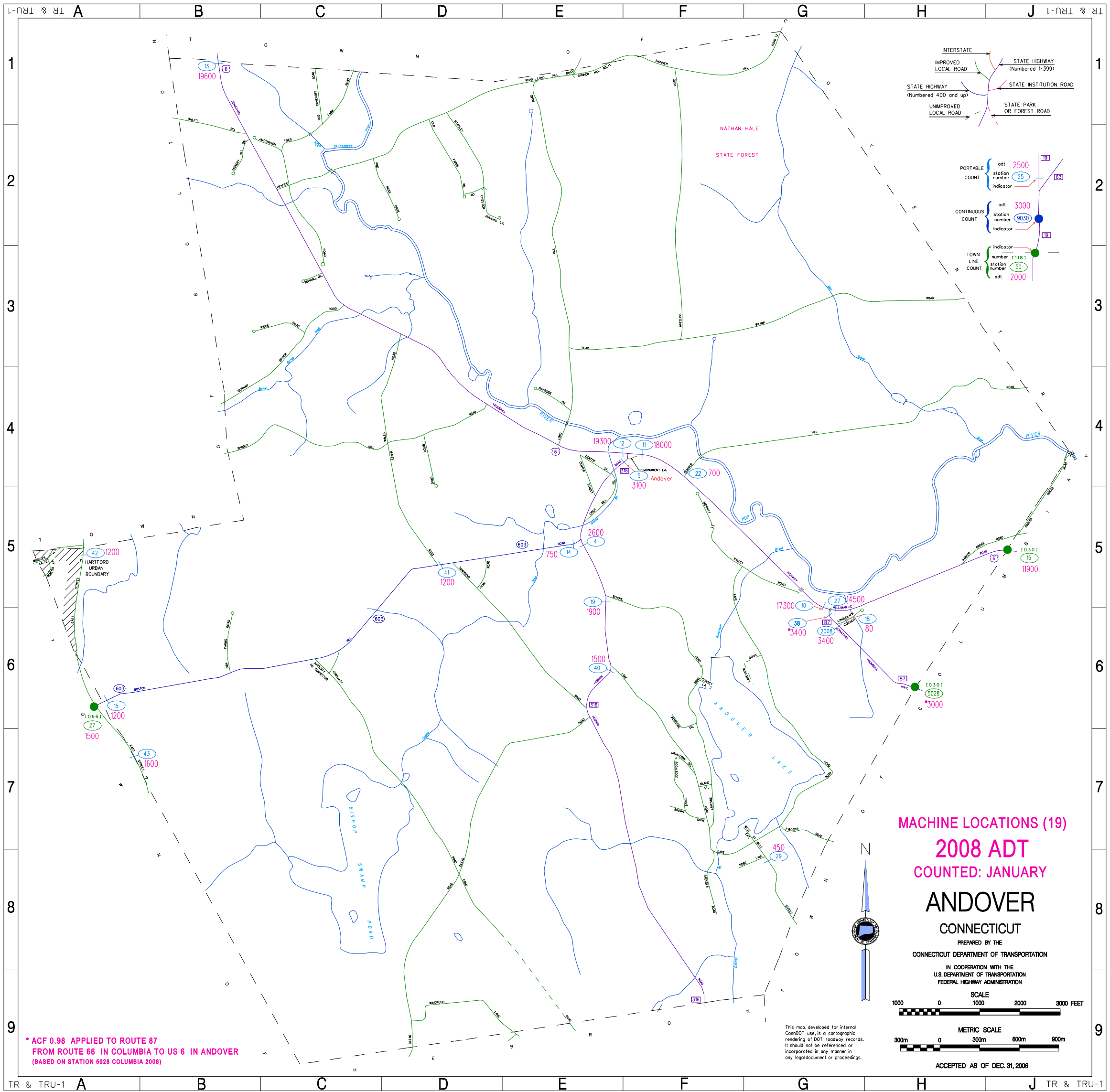
MACHINE LOCATIONS (18)
2011 ADT
COUNTED: AUG/SEP
ANDOVER
CONNECTICUT

PREPARED BY THE
 CONNECTICUT DEPARTMENT OF TRANSPORTATION
 IN COOPERATION WITH THE
 U.S. DEPARTMENT OF TRANSPORTATION
 FEDERAL HIGHWAY ADMINISTRATION



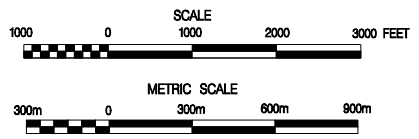
This map, developed for internal ConnDOT use, is a cartographic rendering of DOT roadway records. It should not be referenced or incorporated in any manner in any legal document or proceedings.

ACCEPTED AS OF DEC. 31, 2009



ACF 0.98 APPLIED TO ROUTE 87 FROM ROUTE 66 IN COLUMBIA TO US 6 IN ANDOVER (BASED ON STATION 5028 COLUMBIA 2008)

This map, developed for internal ConnDOT use, is a cartographic rendering of DOT roadway records. It should not be referenced or incorporated in any manner in any legal document or proceedings.



ACCEPTED AS OF DEC. 31, 2006

STATE OF CONNECTICUT
DEPARTMENT OF TRANSPORTATION
BUREAU OF POLICY AND PLANNING
PLANNING INVENTORY AND DATA

TRAFFIC RECORDER DATA

TOWN OF COLUMBIA

ROUTE 6

DIRECTION E

AT ANDOVER TL

DAY	SUN	MON	TUE	WED	THU	FRI	SAT
DATE	0	0	11/18/2014	11/19/2014	11/20/2014	0	0
TYPE							
HOUR							

2014 ADT = 7000

ACF = NA

12A	0	0	0	72	57	0	0
01A	0	0	0	29	26	0	0
02A	0	0	0	23	22	0	0
03A	0	0	0	17	19	0	0
04A	0	0	0	49	42	0	0
05A	0	0	0	119	110	0	0
06A	0	0	0	276	209	0	0
07A	0	0	408	408	0	0	0
08A	0	0	456	446	0	0	0
09A	0	0	409	356	0	0	0
10A	0	0	301	328	0	0	0
11A	0	0	324	325	0	0	0
12P	0	0	358	347	0	0	0
01P	0	0	436	411	0	0	0
02P	0	0	462	425	0	0	0
03P	0	0	667	656	0	0	0
04P	0	0	685	706	0	0	0
05P	0	0	674	668	0	0	0
06P	0	0	481	461	0	0	0
07P	0	0	252	283	0	0	0
08P	0	0	200	215	0	0	0
09P	0	0	173	187	0	0	0
10P	0	0	145	150	0	0	0
11P	0	0	67	85	0	0	0
TOT	0	0	6498	7042	485	0	0

STATE OF CONNECTICUT
DEPARTMENT OF TRANSPORTATION
BUREAU OF POLICY AND PLANNING
PLANNING INVENTORY AND DATA

TRAFFIC RECORDER DATA

TOWN OF COLUMBIA	ROUTE 6						DIRECTION W
AT ANDOVER TL	SUN	MON	TUE	WED	THU	FRI	SAT
DAY	0	0	11/18/2014	11/19/2014	11/20/2014	0	0
DATE							
TYPE							
HOUR							
	2014 ADT = 7000		ACF = NA				

12A	0	0	0	41	29	0	0
01A	0	0	0	19	18	0	0
02A	0	0	0	15	13	0	0
03A	0	0	0	31	37	0	0
04A	0	0	0	78	77	0	0
05A	0	0	0	292	290	0	0
06A	0	0	0	597	551	0	0
07A	0	0	723	679	0	0	0
08A	0	0	547	548	0	0	0
09A	0	0	419	422	0	0	0
10A	0	0	372	388	0	0	0
11A	0	0	358	355	0	0	0
12P	0	0	352	359	0	0	0
01P	0	0	378	389	0	0	0
02P	0	0	434	418	0	0	0
03P	0	0	486	478	0	0	0
04P	0	0	470	503	0	0	0
05P	0	0	483	517	0	0	0
06P	0	0	317	309	0	0	0
07P	0	0	192	218	0	0	0
08P	0	0	156	176	0	0	0
09P	0	0	158	173	0	0	0
10P	0	0	81	93	0	0	0
11P	0	0	51	42	0	0	0
TOT	0	0	5977	7140	1015	0	0

STATE OF CONNECTICUT
DEPARTMENT OF TRANSPORTATION
BUREAU OF POLICY AND PLANNING
PLANNING INVENTORY AND DATA

TRAFFIC RECORDER DATA

TOWN OF COLUMBIA

ROUTE 87

DIRECTION E

AT ANDOVER TL

DAY	SUN	MON	TUE	WED	THU	FRI	SAT
DATE	0	10/27/2014	10/28/2014	10/29/2014	0	0	0
TYPE							
HOUR							

2014 ADT = 1500 ACF = NA

12A	0	0	15	11	0	0	0
01A	0	0	3	4	0	0	0
02A	0	0	1	2	0	0	0
03A	0	0	2	3	0	0	0
04A	0	0	8	8	0	0	0
05A	0	0	17	19	0	0	0
06A	0	0	35	34	0	0	0
07A	0	0	71	73	0	0	0
08A	0	65	84	0	0	0	0
09A	0	70	81	0	0	0	0
10A	0	66	49	0	0	0	0
11A	0	76	66	0	0	0	0
12P	0	51	73	0	0	0	0
01P	0	50	81	0	0	0	0
02P	0	103	103	0	0	0	0
03P	0	152	142	0	0	0	0
04P	0	191	212	0	0	0	0
05P	0	208	198	0	0	0	0
06P	0	111	121	0	0	0	0
07P	0	79	74	0	0	0	0
08P	0	50	72	0	0	0	0
09P	0	55	59	0	0	0	0
10P	0	25	24	0	0	0	0
11P	0	14	17	0	0	0	0
TOT	0	1366	1608	154	0	0	0

STATE OF CONNECTICUT
DEPARTMENT OF TRANSPORTATION
BUREAU OF POLICY AND PLANNING
PLANNING INVENTORY AND DATA

TRAFFIC RECORDER DATA

TOWN OF COLUMBIA

ROUTE 87

DIRECTION W

AT ANDOVER TL

DAY	SUN	MON	TUE	WED	THU	FRI	SAT
DATE	0	10/27/2014	10/28/2014	10/29/2014	0	0	0
TYPE							
HOUR							

2014 ADT = 1600 ACF = NA

12A	0	0	5	11	0	0	0
01A	0	0	3	2	0	0	0
02A	0	0	1	1	0	0	0
03A	0	0	7	2	0	0	0
04A	0	0	21	19	0	0	0
05A	0	0	80	78	0	0	0
06A	0	0	188	206	0	0	0
07A	0	0	253	244	0	0	0
08A	0	154	138	0	0	0	0
09A	0	94	90	0	0	0	0
10A	0	85	72	0	0	0	0
11A	0	62	73	0	0	0	0
12P	0	61	77	0	0	0	0
01P	0	66	58	0	0	0	0
02P	0	70	74	0	0	0	0
03P	0	103	102	0	0	0	0
04P	0	101	112	0	0	0	0
05P	0	98	107	0	0	0	0
06P	0	62	76	0	0	0	0
07P	0	33	35	0	0	0	0
08P	0	30	28	0	0	0	0
09P	0	20	23	0	0	0	0
10P	0	13	10	0	0	0	0
11P	0	16	15	0	0	0	0
TOT	0	1068	1648	563	0	0	0

STATE OF CONNECTICUT
DEPARTMENT OF TRANSPORTATION
BUREAU OF POLICY AND PLANNING
PLANNING INVENTORY AND DATA

TRAFFIC RECORDER DATA

TOWN OF COLUMBIA	ROUTE 6							DIRECTION E
AT ANDOVER TL	SUN	MON	TUE	WED	THU	FRI	SAT	
DAY								
DATE	0	09/12/2011	09/13/2011	09/14/2011	0	0	0	
TYPE								
HOUR								
	2011 ADT = 6300		ACF = NA					

12A	0	0	61	46	0	0	0	
01A	0	0	30	30	0	0	0	
02A	0	0	20	22	0	0	0	
03A	0	0	19	12	0	0	0	
04A	0	0	27	30	0	0	0	
05A	0	0	89	95	0	0	0	
06A	0	234	247	0	0	0	0	
07A	0	411	442	0	0	0	0	
08A	0	415	427	0	0	0	0	
09A	0	340	335	0	0	0	0	
10A	0	284	292	0	0	0	0	
11A	0	318	310	0	0	0	0	
12P	0	294	332	0	0	0	0	
01P	0	342	345	0	0	0	0	
02P	0	436	449	0	0	0	0	
03P	0	560	596	0	0	0	0	
04P	0	650	655	0	0	0	0	
05P	0	713	722	0	0	0	0	
06P	0	422	493	0	0	0	0	
07P	0	259	272	0	0	0	0	
08P	0	258	207	0	0	0	0	
09P	0	174	210	0	0	0	0	
10P	0	125	135	0	0	0	0	
11P	0	78	89	0	0	0	0	
TOT	0	6313	6804	235	0	0	0	

STATE OF CONNECTICUT
DEPARTMENT OF TRANSPORTATION
BUREAU OF POLICY AND PLANNING
PLANNING INVENTORY AND DATA

TRAFFIC RECORDER DATA

TOWN OF COLUMBIA

ROUTE 6

DIRECTION W

AT ANDOVER TL

DAY

SUN

MON

TUE

WED

THU

FRI

SAT

DATE

0

09/12/2011

09/13/2011

09/14/2011

0

0

0

TYPE

HOUR

2011 ADT = 6500

ACF = NA

DAY	SUN	MON	TUE	WED	THU	FRI	SAT
12A	0	0	39	34	0	0	0
01A	0	0	20	29	0	0	0
02A	0	0	16	24	0	0	0
03A	0	0	34	31	0	0	0
04A	0	0	68	77	0	0	0
05A	0	0	261	255	0	0	0
06A	0	492	578	0	0	0	0
07A	0	791	793	0	0	0	0
08A	0	513	558	0	0	0	0
09A	0	346	376	0	0	0	0
10A	0	301	334	0	0	0	0
11A	0	360	332	0	0	0	0
12P	0	351	402	0	0	0	0
01P	0	401	409	0	0	0	0
02P	0	445	412	0	0	0	0
03P	0	411	480	0	0	0	0
04P	0	408	451	0	0	0	0
05P	0	422	472	0	0	0	0
06P	0	326	307	0	0	0	0
07P	0	206	246	0	0	0	0
08P	0	159	184	0	0	0	0
09P	0	144	174	0	0	0	0
10P	0	85	93	0	0	0	0
11P	0	70	66	0	0	0	0
TOT	0	6231	7105	450	0	0	0

STATE OF CONNECTICUT
DEPARTMENT OF TRANSPORTATION
BUREAU OF POLICY AND PLANNING
PLANNING INVENTORY AND DATA

TRAFFIC RECORDER DATA

TOWN OF COLUMBIA

ROUTE 87

DIRECTION E

AT ANDOVER TL
DAY
DATE
TYPE
HOUR

SUN	MON	TUE	WED	THU	FRI	SAT
0	0	09/27/2011	09/28/2011	09/29/2011	0	0

2011 ADT = 1700 ACF = NA

12A	0	0	0	10	10	0	0
01A	0	0	0	5	4	0	0
02A	0	0	0	1	3	0	0
03A	0	0	0	5	4	0	0
04A	0	0	0	7	5	0	0
05A	0	0	0	27	31	0	0
06A	0	0	0	61	63	0	0
07A	0	0	0	99	72	0	0
08A	0	0	61	77	0	0	0
09A	0	0	82	76	0	0	0
10A	0	0	61	67	0	0	0
11A	0	0	44	62	0	0	0
12P	0	0	72	72	0	0	0
01P	0	0	93	95	0	0	0
02P	0	0	120	105	0	0	0
03P	0	0	151	147	0	0	0
04P	0	0	204	198	0	0	0
05P	0	0	201	257	0	0	0
06P	0	0	146	146	0	0	0
07P	0	0	101	128	0	0	0
08P	0	0	71	85	0	0	0
09P	0	0	69	57	0	0	0
10P	0	0	36	30	0	0	0
11P	0	0	18	11	0	0	0
TOT	0	0	1530	1828	192	0	0

STATE OF CONNECTICUT
 DEPARTMENT OF TRANSPORTATION
 BUREAU OF POLICY AND PLANNING
 PLANNING INVENTORY AND DATA

TRAFFIC RECORDER DATA

TOWN OF COLUMBIA

ROUTE 87

DIRECTION W

AT ANDOVER TL

DAY	SUN	MON	TUE	WED	THU	FRI	SAT
DATE	0	0	09/27/2011	09/28/2011	09/29/2011	0	0
TYPE							
HOUR							

2011 ADT = 1600

ACF = NA

12A	0	0	0	5	4	0	0
01A	0	0	0	6	6	0	0
02A	0	0	0	2	2	0	0
03A	0	0	0	5	3	0	0
04A	0	0	0	19	22	0	0
05A	0	0	0	70	75	0	0
06A	0	0	0	206	206	0	0
07A	0	0	0	280	246	0	0
08A	0	0	140	161	0	0	0
09A	0	0	106	89	0	0	0
10A	0	0	72	76	0	0	0
11A	0	0	85	66	0	0	0
12P	0	0	63	71	0	0	0
01P	0	0	60	82	0	0	0
02P	0	0	96	77	0	0	0
03P	0	0	89	90	0	0	0
04P	0	0	97	132	0	0	0
05P	0	0	102	93	0	0	0
06P	0	0	72	74	0	0	0
07P	0	0	45	55	0	0	0
08P	0	0	33	39	0	0	0
09P	0	0	35	29	0	0	0
10P	0	0	19	18	0	0	0
11P	0	0	11	2	0	0	0
TOT	0	0	1125	1747	564	0	0

STATE OF CONNECTICUT
DEPARTMENT OF TRANSPORTATION
BUREAU OF POLICY AND PLANNING
PLANNING INVENTORY AND DATA

TRAFFIC RECORDER DATA

TOWN OF COLUMBIA

ROUTE 87

DIRECTION N

AT ANDOVER TL

DAY	SUN	MON	TUE	WED	THU	FRI	SAT
DATE	0	0	0	06/25/2008	06/26/2008	06/27/2008	0

TYPE

HOUR

2008 ADT = 1500

ACF = NA

12A	0	0	0	0	10	13	0
01A	0	0	0	0	5	10	0
02A	0	0	0	0	9	3	0
03A	0	0	0	0	6	9	0
04A	0	0	0	0	15	21	0
05A	0	0	0	0	55	56	0
06A	0	0	0	0	189	114	0
07A	0	0	0	229	218	0	0
08A	0	0	0	139	143	0	0
09A	0	0	0	76	105	0	0
10A	0	0	0	69	69	0	0
11A	0	0	0	73	64	0	0
12P	0	0	0	84	90	0	0
01P	0	0	0	74	92	0	0
02P	0	0	0	88	83	0	0
03P	0	0	0	81	84	0	0
04P	0	0	0	115	101	0	0
05P	0	0	0	108	104	0	0
06P	0	0	0	65	82	0	0
07P	0	0	0	64	46	0	0
08P	0	0	0	53	42	0	0
09P	0	0	0	35	32	0	0
10P	0	0	0	22	29	0	0
11P	0	0	0	21	20	0	0
TOT	0	0	0	1396	1693	226	0

STATE OF CONNECTICUT
DEPARTMENT OF TRANSPORTATION
BUREAU OF POLICY AND PLANNING
PLANNING INVENTORY AND DATA

TRAFFIC RECORDER DATA

TOWN OF COLUMBIA

ROUTE 87

DIRECTION S

AT ANDOVER TL

DAY	SUN	MON	TUE	WED	THU	FRI	SAT
DATE	0	0	0	06/25/2008	06/26/2008	06/27/2008	0
TYPE							
HOUR							

2008 ADT = 1500

ACF = NA

12A	0	0	0	0	12	16	0
01A	0	0	0	0	7	6	0
02A	0	0	0	0	7	12	0
03A	0	0	0	0	5	3	0
04A	0	0	0	0	4	8	0
05A	0	0	0	0	18	24	0
06A	0	0	0	0	49	45	0
07A	0	0	0	74	84	0	0
08A	0	0	0	87	73	0	0
09A	0	0	0	62	96	0	0
10A	0	0	0	72	70	0	0
11A	0	0	0	63	62	0	0
12P	0	0	0	90	69	0	0
01P	0	0	0	86	83	0	0
02P	0	0	0	100	99	0	0
03P	0	0	0	128	126	0	0
04P	0	0	0	180	174	0	0
05P	0	0	0	232	202	0	0
06P	0	0	0	121	143	0	0
07P	0	0	0	90	108	0	0
08P	0	0	0	90	94	0	0
09P	0	0	0	75	67	0	0
10P	0	0	0	50	42	0	0
11P	0	0	0	28	29	0	0
TOT	0	0	0	1628	1723	114	0

STATE OF CONNECTICUT
DEPARTMENT OF TRANSPORTATION
BUREAU OF POLICY AND PLANNING
PLANNING INVENTORY AND DATA

TRAFFIC RECORDER DATA

TOWN OF HEBRON	ROUTE 603						DIRECTION B
(LONDON ROAD) - WEST OF EAST STREET #2	SUN	MON	TUE	WED	THU	FRI	SAT
DAY							
DATE	0	11/10/2014	11/11/2014	11/12/2014	0	0	0
TYPE							
HOUR							
	2014 ADT = 1400		ACF = NA				

12A	0	0	3	10	0	0	0
01A	0	0	4	2	0	0	0
02A	0	0	0	0	0	0	0
03A	0	0	6	3	0	0	0
04A	0	0	6	10	0	0	0
05A	0	0	18	31	0	0	0
06A	0	0	91	109	0	0	0
07A	0	0	128	0	0	0	0
08A	0	0	104	0	0	0	0
09A	0	85	77	0	0	0	0
10A	0	56	82	0	0	0	0
11A	0	73	75	0	0	0	0
12P	0	69	87	0	0	0	0
01P	0	77	95	0	0	0	0
02P	0	82	100	0	0	0	0
03P	0	121	119	0	0	0	0
04P	0	137	137	0	0	0	0
05P	0	162	136	0	0	0	0
06P	0	88	77	0	0	0	0
07P	0	57	58	0	0	0	0
08P	0	36	48	0	0	0	0
09P	0	29	26	0	0	0	0
10P	0	29	18	0	0	0	0
11P	0	10	10	0	0	0	0
TOT	0	1111	1505	165	0	0	0

STATE OF CONNECTICUT
DEPARTMENT OF TRANSPORTATION
BUREAU OF POLICY AND PLANNING
PLANNING INVENTORY AND DATA

TRAFFIC RECORDER DATA

TOWN OF HEBRON

ROUTE 603

DIRECTION B

(LONDON ROAD) - WEST OF EAST STREET #2

DAY	SUN	MON	TUE	WED	THU	FRI	SAT
DATE	0	0	0	09/07/2011	09/08/2011	0	0
TYPE							
HOUR							

2011 ADT = 1300

ACF = NA

12A	0	0	0	0	10	0	0
01A	0	0	0	0	3	0	0
02A	0	0	0	0	1	0	0
03A	0	0	0	0	5	0	0
04A	0	0	0	0	4	0	0
05A	0	0	0	0	19	0	0
06A	0	0	0	0	91	0	0
07A	0	0	0	0	151	0	0
08A	0	0	0	0	108	0	0
09A	0	0	0	67	0	0	0
10A	0	0	0	66	0	0	0
11A	0	0	0	67	0	0	0
12P	0	0	0	51	0	0	0
01P	0	0	0	74	0	0	0
02P	0	0	0	98	0	0	0
03P	0	0	0	101	0	0	0
04P	0	0	0	121	0	0	0
05P	0	0	0	151	0	0	0
06P	0	0	0	99	0	0	0
07P	0	0	0	66	0	0	0
08P	0	0	0	52	0	0	0
09P	0	0	0	32	0	0	0
10P	0	0	0	17	0	0	0
11P	0	0	0	11	0	0	0
TOT	0	0	0	1073	392	0	0

STATE OF CONNECTICUT
 DEPARTMENT OF TRANSPORTATION
 BUREAU OF POLICY AND PLANNING
 PLANNING INVENTORY AND DATA

TRAFFIC RECORDER DATA

TOWN OF HEBRON	ROUTE 603							DIRECTION B
(LONDON ROAD) - WEST OF EAST STREET #2	SUN	MON	TUE	WED	THU	FRI	SAT	
DAY	0	02/04/2008	02/05/2008	0	0	0	0	
DATE	0	02/04/2008	02/05/2008	0	0	0	0	
TYPE								
HOUR								
	2008 ADT = 1500		ACF = NA					

12A	0	0	4	0	0	0	0	
01A	0	0	1	0	0	0	0	
02A	0	0	2	0	0	0	0	
03A	0	0	4	0	0	0	0	
04A	0	0	3	0	0	0	0	
05A	0	0	28	0	0	0	0	
06A	0	80	83	0	0	0	0	
07A	0	173	168	0	0	0	0	
08A	0	109	119	0	0	0	0	
09A	0	71	63	0	0	0	0	
10A	0	55	0	0	0	0	0	
11A	0	61	0	0	0	0	0	
12P	0	67	0	0	0	0	0	
01P	0	49	0	0	0	0	0	
02P	0	75	0	0	0	0	0	
03P	0	107	0	0	0	0	0	
04P	0	144	0	0	0	0	0	
05P	0	121	0	0	0	0	0	
06P	0	89	0	0	0	0	0	
07P	0	54	0	0	0	0	0	
08P	0	40	0	0	0	0	0	
09P	0	36	0	0	0	0	0	
10P	0	19	0	0	0	0	0	
11P	0	8	0	0	0	0	0	
TOT	0	1358	475	0	0	0	0	