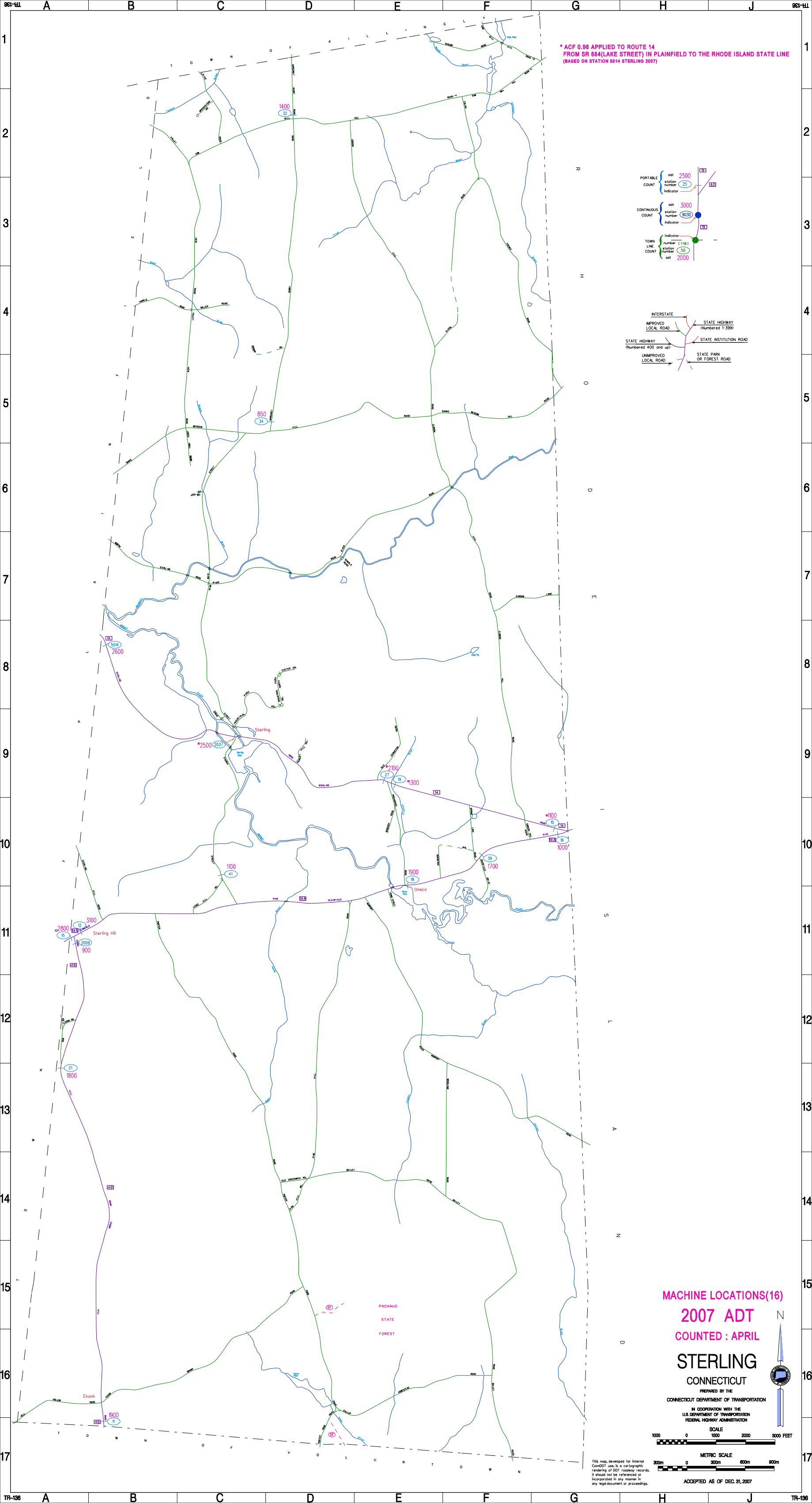
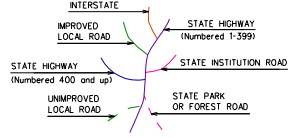
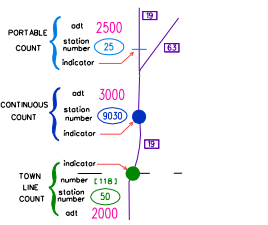
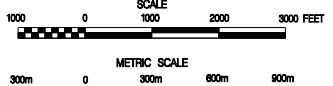


* ACF 0.96 APPLIED TO ROUTE 14
FROM SR 684(LAKE STREET) IN PLAINFIELD TO THE RHODE ISLAND STATE LINE
(BASED ON STATION 5014 STERLING 2007)



MACHINE LOCATIONS(16)
2007 ADT
COUNTED : APRIL
STERLING
CONNECTICUT

PREPARED BY THE
CONNECTICUT DEPARTMENT OF TRANSPORTATION
IN COOPERATION WITH THE
U.S. DEPARTMENT OF TRANSPORTATION
FEDERAL HIGHWAY ADMINISTRATION



This map, developed for Internal
Connecticut use, is a cartographic
rendering of DOT roadway records.
It should not be referenced or
incorporated in any manner in
any legal document or proceedings.

ACCEPTED AS OF DEC. 31, 2007