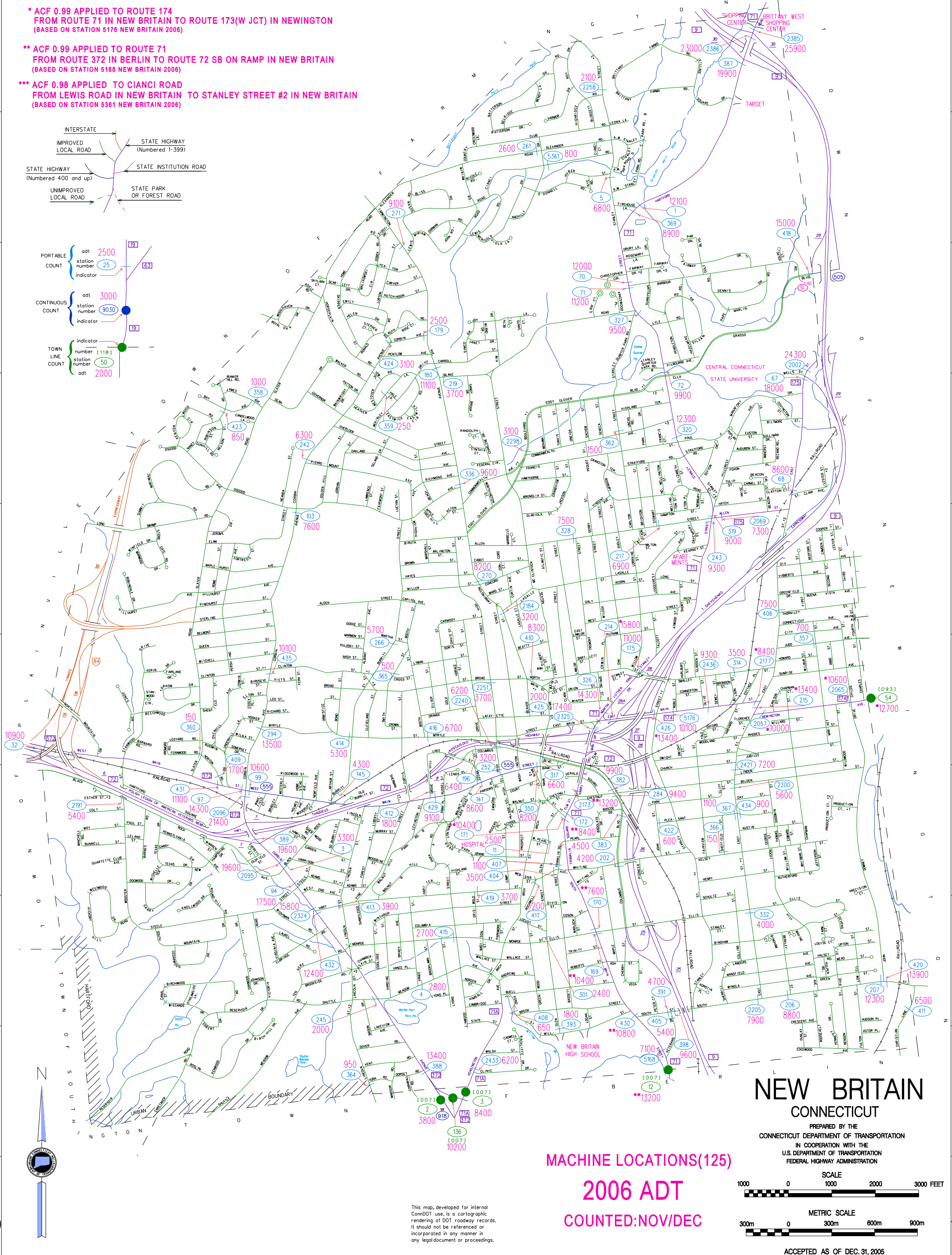
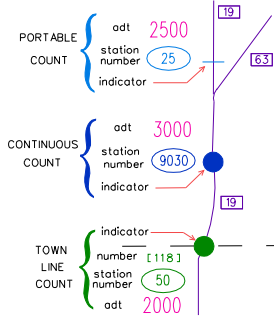
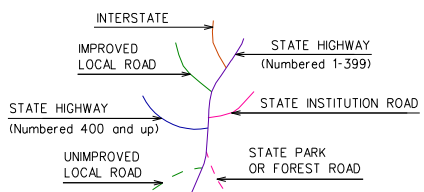


\* ACF 0.99 APPLIED TO ROUTE 174 FROM ROUTE 71 IN NEW BRITAIN TO ROUTE 173(W JCT) IN NEWINGTON (BASED ON STATION 5176 NEW BRITAIN 2006)

\*\* ACF 0.99 APPLIED TO ROUTE 71 FROM ROUTE 372 IN BERLIN TO ROUTE 72 SB ON RAMP IN NEW BRITAIN (BASED ON STATION 5188 NEW BRITAIN 2006)

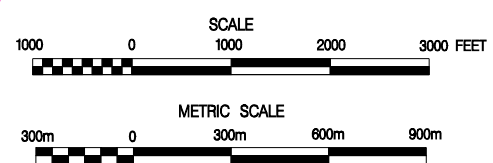
\*\*\* ACF 0.98 APPLIED TO CIANCI ROAD FROM LEWIS ROAD IN NEW BRITAIN TO STANLEY STREET #2 IN NEW BRITAIN (BASED ON STATION 5361 NEW BRITAIN 2006)



# NEW BRITAIN CONNECTICUT

PREPARED BY THE CONNECTICUT DEPARTMENT OF TRANSPORTATION IN COOPERATION WITH THE U.S. DEPARTMENT OF TRANSPORTATION FEDERAL HIGHWAY ADMINISTRATION

MACHINE LOCATIONS(125)  
2006 ADT  
COUNTED:NOV/DEC



This map, developed for internal ConnDOT use, is a cartographic rendering of DOT roadway records. It should not be referenced or incorporated in any manner in any legal document or proceedings.

ACCEPTED AS OF DEC. 31, 2005