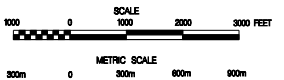
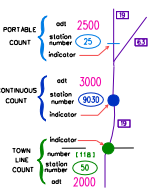
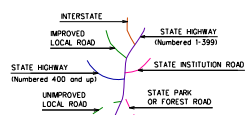


**MACHINE LOCATIONS (136)**  
**2006 ADT**  
**COUNTED: JUL/AUG/SEP/OCT**  
**MILFORD**  
**CONNECTICUT**

PREPARED BY THE  
 CONNECTICUT DEPARTMENT OF TRANSPORTATION  
 IN COOPERATION WITH THE  
 U.S. DEPARTMENT OF TRANSPORTATION  
 FEDERAL HIGHWAY ADMINISTRATION



ACCEPTED AS OF DEC. 31, 2005



\* ACF 0.99 APPLIED TO ROUTE 182  
 FROM US 1 IN MILFORD TO SR 706(OCEAN AVENUE) IN WEST HAVEN  
 (BASED ON STATION 6022 MILFORD 2006)

\*\* ACF 0.99 APPLIED TO ROUTE 121  
 FROM US 1 IN MILFORD TO ROUTE 34 IN ORANGE  
 (BASED ON STATION 5616 ORANGE 2006)

This map, developed for internal  
 Connecticut use, is a cartographic  
 rendering of DOT roadway records.  
 It should not be referenced or  
 incorporated in any manner in  
 any application or proceeding.