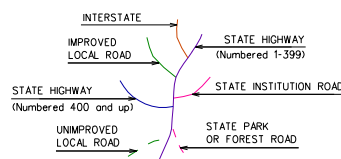
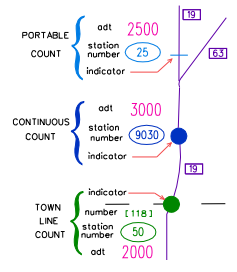
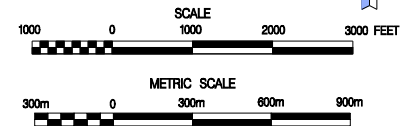


MACHINE LOCATIONS (45)
 2006 ADT
 COUNTED: JULY

CROMWELL

CONNECTICUT
 PREPARED BY THE
 CONNECTICUT DEPARTMENT OF TRANSPORTATION
 IN COOPERATION WITH THE
 U.S. DEPARTMENT OF TRANSPORTATION
 FEDERAL HIGHWAY ADMINISTRATION



* ACF 0.99 APPLIED TO ROUTE 99
 FROM ROUTE 9 NB OFF RAMP (EXIT 18) IN CROMWELL TO SSR 411(WEST ST) IN ROCKY HILL
 (BASED ON STATION 5063 CROMWELL 2006)

Note Station 83 is I-W NB, SR 90

This map, developed for internal
 ConnDOT use, is a cartographic
 rendering of DOT roadway records.
 It should not be referenced or
 incorporated in any manner in
 any legal document or proceedings.

ACCEPTED AS OF DEC. 31, 2005