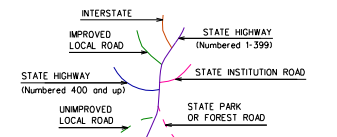
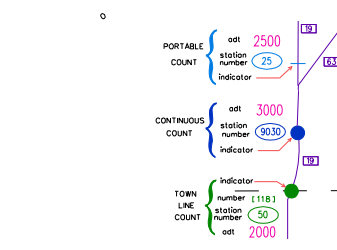
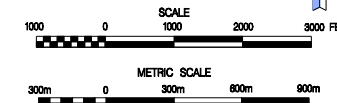


\* ACF 0.95 APPLIED TO US 6  
 FROM ROUTE 66 IN WINDHAM TO ROUTE 12 IN KILLINGLY  
 (BASED ON STATION 6011 BROOKLYN 2007)



**MACHINE LOCATIONS (20)**  
**2007 ADT**  
**COUNTED: APR/MAY**  
**BROOKLYN**  
 CONNECTICUT  
 PREPARED BY THE  
 CONNECTICUT DEPARTMENT OF TRANSPORTATION  
 IN COOPERATION WITH THE  
 U.S. DEPARTMENT OF TRANSPORTATION  
 FEDERAL HIGHWAY ADMINISTRATION



This map, developed for internal ConDOT use, is a cartographic rendering of DOT roadway records. It should not be referenced or incorporated in any manner in any legal document or proceedings.

ACCEPTED AS OF DEC. 31, 2007