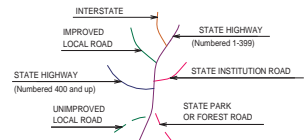
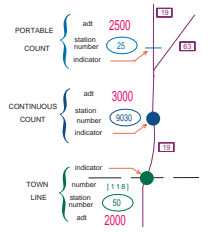


* ACF 0.97 APPLIED TO ROUTE 140
FROM ROUTE 75 IN WINDSOR LOCKS TO ROUTE 159 IN WINDSOR LOCKS
(BASED ON STATION 5995 WINDSOR LOCKS 2004)

** ACF 0.89 APPLIED TO ROUTE 75
FROM ROUTE 20 WB RAMPS IN WINDSOR LOCKS TO KING SPRING ROAD IN WINDSOR LOCKS
(BASED ON STATION 5022 WINDSOR LOCKS 1998)

*** ACF 0.99 APPLIED TO ROUTE 159
FROM ROUTE 75 IN WINDSOR TO SR 569(LAWNACRE ROAD) IN WINDSOR LOCKS
(BASED ON STATION 5059 WINDSOR 2004)

**** ACF 0.99 APPLIED TO ROUTE 75
FROM KING SPRING ROAD IN WINDSOR LOCKS TO SR 513(BRIDGE STREET) IN SUFFIELD
(BASED ON STATION 5034 SUFFIELD 2004)



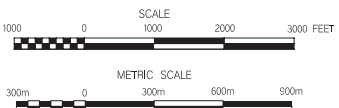
**MACHINE LOCATIONS (47)
2004 ADT
COUNTED: APRIL**

WINDSOR LOCKS

CONNECTICUT

PREPARED BY THE
CONNECTICUT DEPARTMENT OF TRANSPORTATION

IN COOPERATION WITH THE
U.S. DEPARTMENT OF TRANSPORTATION
FEDERAL HIGHWAY ADMINISTRATION



This map, developed for internal
ConnDOT use, is a cartographic
rendering of DOT roadway records.
It should not be referenced or
incorporated in any manner in
any legal document or proceedings.

ACCEPTED AS OF DEC. 31, 2003