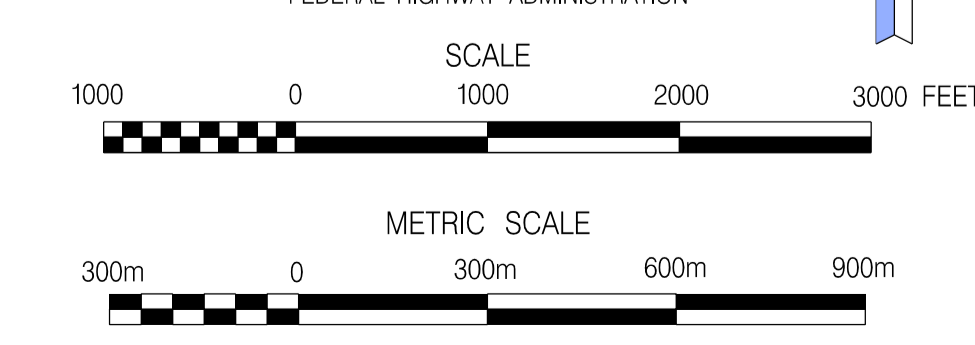


MACHINE LOCATIONS (63)
 2004 ADT
 COUNTED: AGU/SEPT/OCT

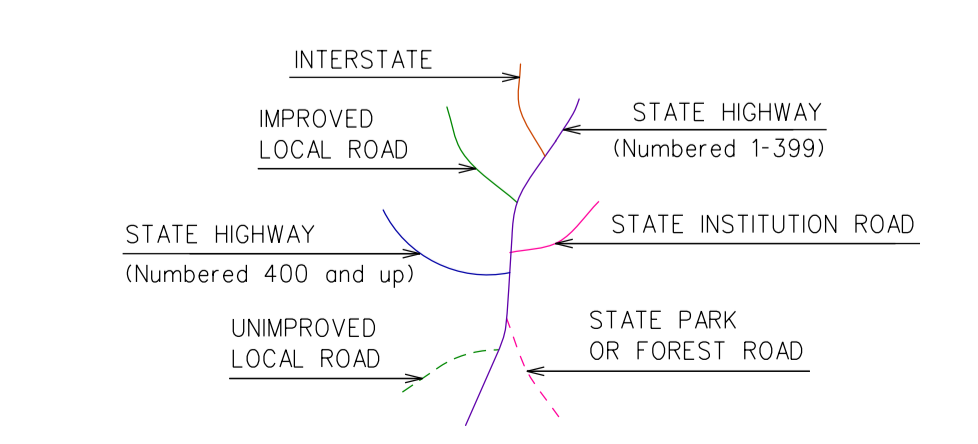
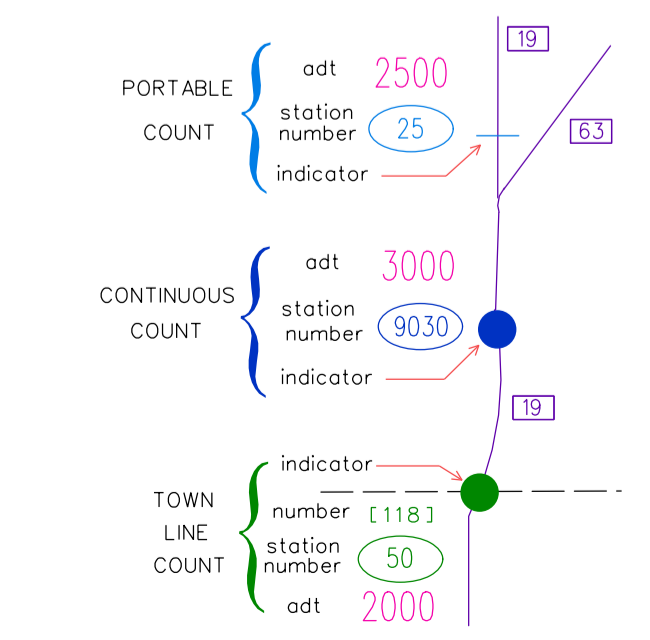
PUTNAM
 CONNECTICUT

PREPARED BY THE
 CONNECTICUT DEPARTMENT OF TRANSPORTATION
 IN COOPERATION WITH THE
 U.S. DEPARTMENT OF TRANSPORTATION
 FEDERAL HIGHWAY ADMINISTRATION



* ACF 0.98 APPLIED TO ROUTE 171
 FROM ROUTE 169 (N JCT) IN WOODSTOCK TO US44 IN PUTNAM
 (BASED ON STATION 5046 PUTNAM 2004)

** ACF 0.98 APPLIED TO US44
 FROM ROUTE 171 IN PUTNAM TO DRIVE TO STOP & SHOP IN PUTNAM
 (BASED ON STATION 5092 PUTNAM 2004)



This map, developed for internal
 ConDOT use, is a cartographic
 rendering of DOT roadway records.
 It should not be referenced or
 incorporated in any manner in
 any legal document or proceedings.

ACCEPTED AS OF DEC. 31, 2003