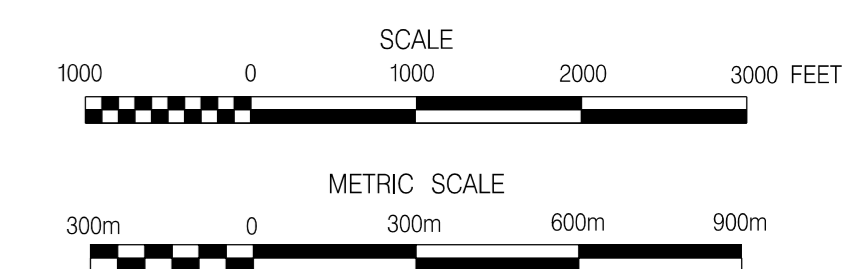



This map developed for internal Connecticut use. It is cartographic rendering of DOT roadway records. It should not be referenced or incorporated in any manner in any application or proceedings.

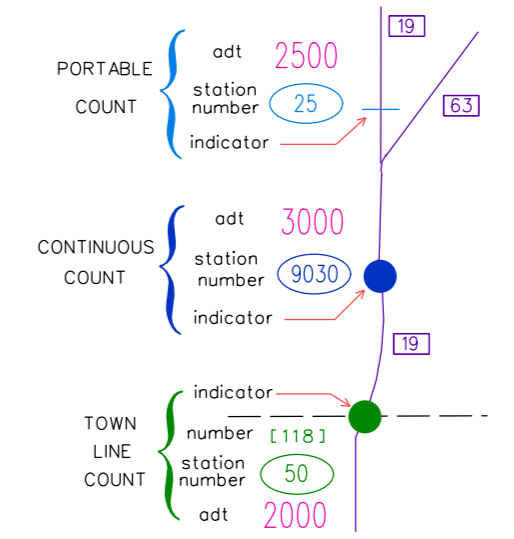
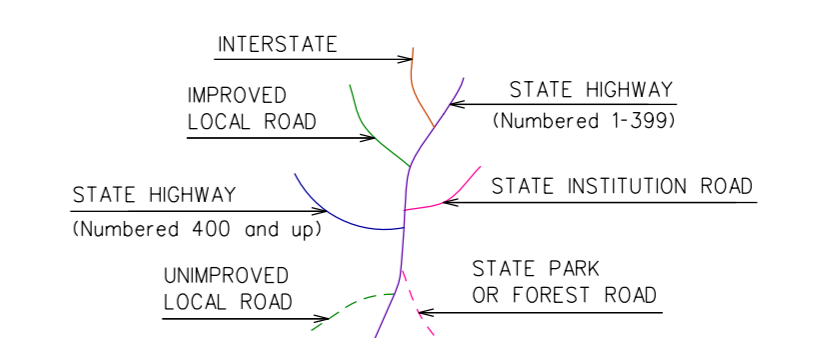
**MACHINE LOCATIONS (31)
2002 ADT
COUNTED: MARCH**

**PRESTON
CONNECTICUT**

PREPARED BY THE
CONNECTICUT DEPARTMENT OF TRANSPORTATION
IN COOPERATION WITH THE
U.S. DEPARTMENT OF TRANSPORTATION
FEDERAL HIGHWAY ADMINISTRATION



ACCEPTED AS OF DEC. 31, 2001



* ACF 0.98 APPLIED TO ROUTE 165
FROM ROUTE 164 IN PRESTON TO ROUTE 201 IN GRISWOLD
(BASED ON STATION 5001 IN PRESTON 2002)

** ACF 0.98 APPLIED TO ROUTE 2
FROM SR 817 IN NORTH STONINGTON TO ROUTE 164 IN PRESTON
(BASED ON STATION 5120 IN NO. STONINGTON 1999)

*** ACF 0.98 APPLIED TO ROUTE 2
FROM ROUTE 164 IN PRESTON TO ROUTE 12 IN NORWICH
(BASED ON STATION 5022 IN PRESTON 2002)