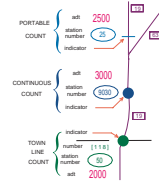
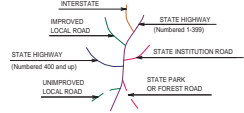


* ACF 0.98 APPLIED TO ROUTE 53
 FROM ROUTE 107 (N JCT) IN REDDING TO ROUTE 302 (GREENWOOD AVE) IN BETHEL
 (BASED ON STATION 5045 BETHEL 2004)

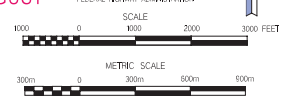
** ACF 0.94 APPLIED TO ROUTE 58
 FROM ROUTE 107 IN REDDING TO ROUTE 302 (MILWAUKEE AVE) IN BETHEL
 (BASED ON STATION 5065 BETHEL 2004)

*** ACF 0.99 APPLIED TO WOLFPITS ROAD
 FROM ROUTE 302 (MILWAUKEE AVE) IN BETHEL TO SUNSET HILL ROAD IN BETHEL
 (BASED ON STATION 5136 BETHEL 2004)



BETHEL
 CONNECTICUT
 PREPARED BY THE
 CONNECTICUT DEPARTMENT OF TRANSPORTATION
 IN COOPERATION WITH THE
 U.S. DEPARTMENT OF TRANSPORTATION
 FEDERAL HIGHWAY ADMINISTRATION

**MACHINE LOCATIONS (37)
 2004 ADT
 COUNTED: AUGUST**



This map, developed for internal Connecticut use, is a cartographic rendering of DOT roadway records. It should not be referenced or incorporated in any manner in any legal document or proceedings.

ACCEPTED AS OF DEC 31, 2003