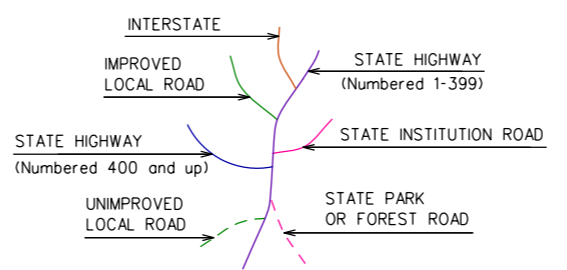
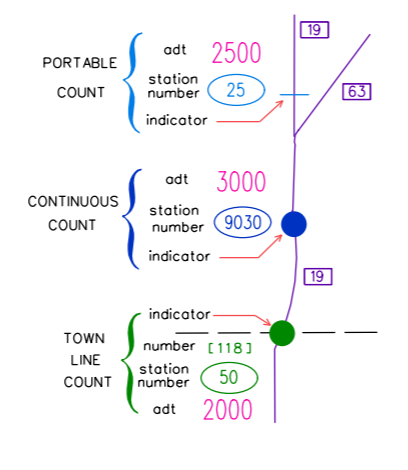


* ACF 0.99 APPLIED TO ROUTE 89
 FROM US 44 IN ASHFORD TO I-84 EB OFF RAMP (EXIT 72) IN ASHFORD
 (BASED ON STATION 5046 ASHFORD 2002)

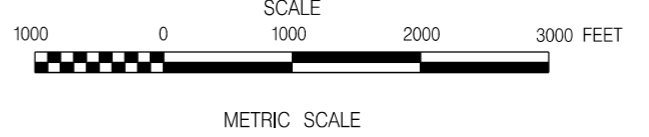
** ACF 0.98 APPLIED TO PERRY HILL ROAD
 FROM ROUTE 89 IN ASHFORD TO ZASIEK ROAD IN ASHFORD
 (BASED ON STATION 5037 ASHFORD 2002)



ASHFORD CONNECTICUT

PREPARED BY THE CONNECTICUT DEPARTMENT OF TRANSPORTATION

IN COOPERATION WITH THE U.S. DEPARTMENT OF TRANSPORTATION FEDERAL HIGHWAY ADMINISTRATION



ACCEPTED AS OF DEC. 31, 2001

MACHINE LOCATIONS (20)
2002 ADT
COUNTED: FEB/MAR

This map, developed for internal Connecticut use, is a cartographic rendering of DOT roadway records. It should not be referenced or incorporated in any manner in any legal document or proceedings.