

Welcome, [REDACTED] Logout

Log in to your account

HOME MY ACCOUNT

Activities

- Initial Application
- License Status
- Request License Verification
- File a Complaint

License Lookup & Download

- Lookup a License
- Generate Roster(s)
- Public Reports

Account

- Account Details
- Address and General Maintenance

Document Upload

- Upload Requested Document

Welcome, [REDACTED] Logout

Document Upload

Please select which license you wish to work on from the following list.

Item	License
Start	HEMP.CTCOND

Document Upload

Once you click "finish", your document(s) will be uploaded to the system - there is no need to resubmit the document to see the "Upload Documents" link on your screen until the agency reviews and approves your submitted document.

1. Please upload the required document(s) related to your credential.

Click the "Action" link for the correct "Reason"

Action	Type of Activity	Reason	Description (/ and comments)
 4	NEW APPLICATION	Grow Site Information	Submit accurate total acres and maps that represent the total number of acres at the center of each grow site. The grow site coordinates show the latitude and longitude at that point. Longitude and latitude information about each grow site. You have indicated a 0.62 acre site.
	NEW APPLICATION	Legal Description for the land	Submit the legal description for the land. It must be complete and accurate. Acceptable documents include a deed, a survey, or a plat.

2. Please upload the required document related to your case.

Action	Case Number	Description	Upload Document(s)
No Records Found			

3. Please upload the required document related to your master case.

Previous Finish

Edit Anytime Document Upload - Workflow

Please upload the required document(s) related to your credential.

Type of Activity

NEW APPLICATION

Upload Document(s)

No document(s) uploaded for this question.

Select a document to upload:

C:\Users\sktop\Map.pdf

Browse...

File types accepted: bmp, doc, docx, fsd, htm, jpeg, jpg, mht, mov, msg, pdf, png, rtf, tif, tiff, txt, vsd, xls, xlsx, z

Upload Document

OK


Cancel

Edit Anytime Document Upload - Workflow

Type of Activity

NEW APPLICATION

Upload Document(s)

 [Map.pdf](#)

Select a document to upload:

File types accepted: [bmp](#), [doc](#), [docx](#), [fsd](#), [htm](#), [jpeg](#), [jpg](#), [mht](#), [mov](#), [msg](#), [pdf](#), [png](#), [rtf](#), [tif](#), [tiff](#), [txt](#), [v](#)



Your file will show here.
Click "OK" to complete this step.

7

HEMP.CTCOND

Document Upload

1. Please upload the required document(s) related to your credential

Action	Type of Activity	Reason	
	NEW APPLICATION	Grow Site Information	Submit accurate total acres and maps that represent the total number of acres./Your map must show the longitude and latitude at the center of each grow sites./The grow site coordinates are in the center of each grow plot which shows the latitude and longitude at that point. Longitude and latitude must be in thousandths place., Submit your corrected information about each grow site./You must include both on your map.
	NEW APPLICATION	Legal Description for the land	Submit the legal description for the land. It must be complete and legible./You must upload a copy showing the location and ownership of the land. Acceptable documents include a deed, access

If you have another document to upload, click the "Action" link for the correct "Reason" 8

2. Please upload the required document related to

9

Once you have uploaded all required documents, click "Finish"