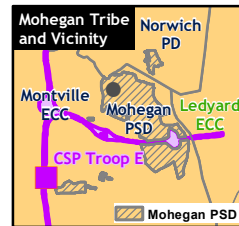
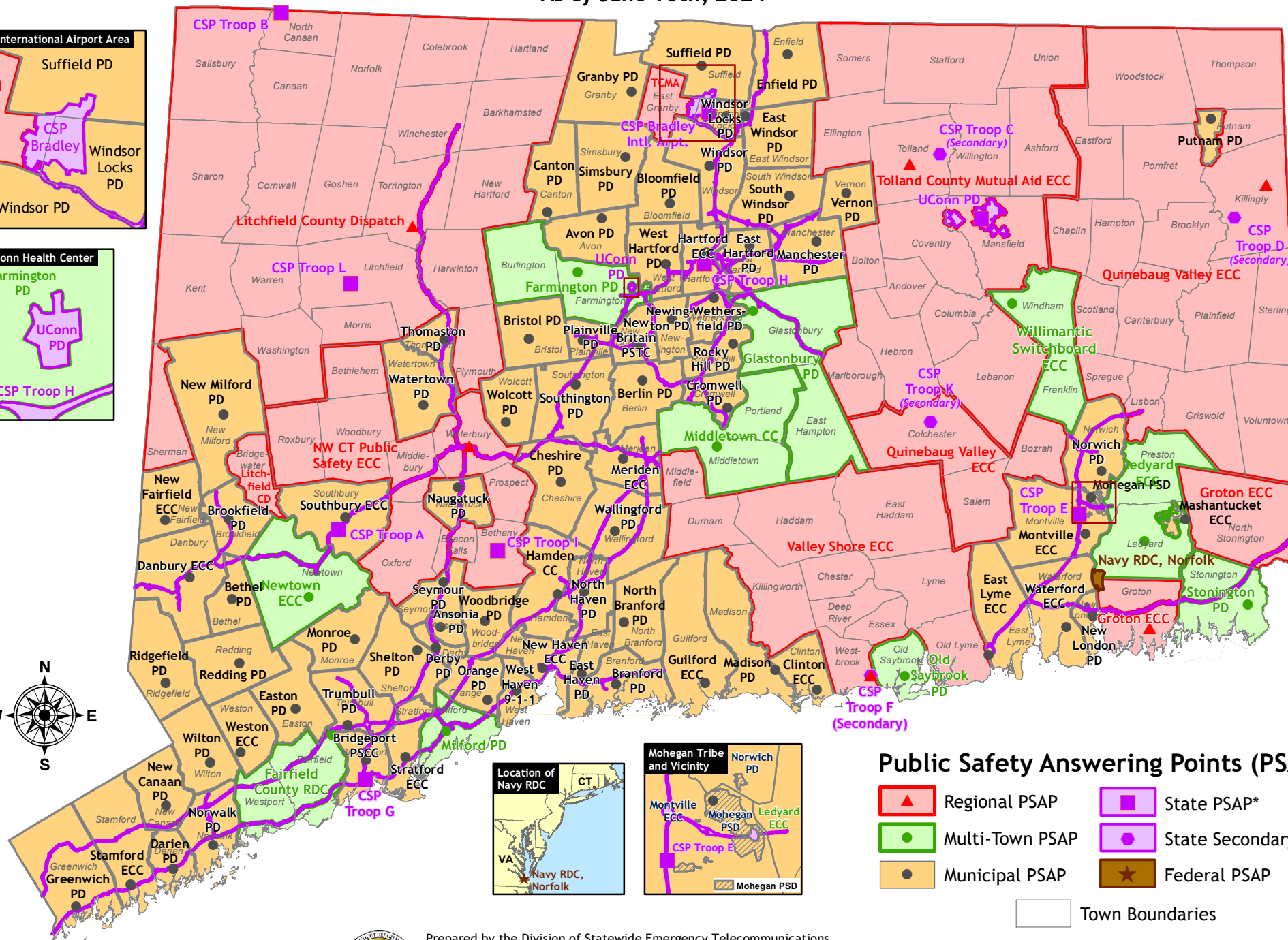
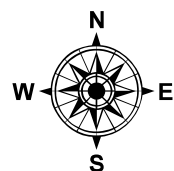
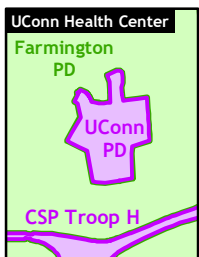
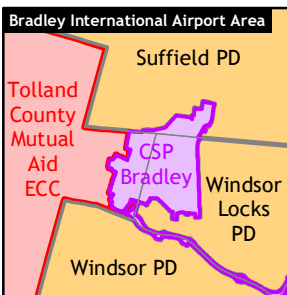


Connecticut 9-1-1 Public Safety Answering Points


As of June 10th, 2024



Public Safety Answering Points (PSAPs)

- ▲ Regional PSAP
- Multi-Town PSAP
- Municipal PSAP
- State PSAP*
- State Secondary PSAP**
- ★ Federal PSAP

 Town Boundaries



Prepared by the Division of Statewide Emergency Telecommunications
 Map Date: June 17, 2024
 Data Sources: CTDESPP-DSET, CTDEEP, USGS, US Navy, Mashantucket Pequot Tribal Nation, Mohegan Tribal Nation
 FOR REFERENCE ONLY

* Connecticut State Police Troop PSAPs, besides Troop H, Bradley International Airport, for wireless calls only.
 ** A secondary PSAP is a PSAP that does not get direct 9-1-1 calls, but transferred 9-1-1 calls.