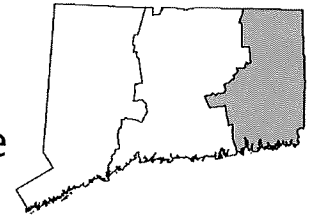


# Eastern Region Water Utility Coordinating Committee



## STATEMENT OF CONFIRMATION OF EXCLUSIVE SERVICE AREA BOUNDARIES EASTERN PUBLIC WATER SUPPLY MANAGEMENT AREA

Whereas, in accordance with Section 25-33h of the Connecticut General Statutes, each potential Exclusive Service Area (ESA) holder in the Eastern Public Water Supply Management Area (PWSMA) is granted the right to request, through a declaration process, its future service area; and

Whereas, the Eastern Water Utility Coordinating Committee (WUCC) has formally requested such ESA declarations from potential providers and has received such declarations from interested parties within the Eastern PWSMA; and

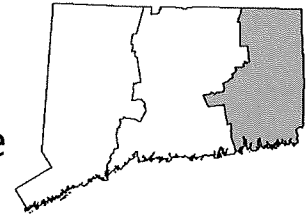
Whereas, the Eastern WUCC has reviewed the declared ESA boundaries and confirms that they have been developed and accepted through a process established by the WUCC; and

Whereas, the Eastern WUCC will make recommendations to the Connecticut Department of Public Health (DPH) with regard to ESA awards;

Therefore, the undersigned accepts responsibility for the ESA as recommended by the Eastern WUCC and will abide by the following provisions:

1. **Service Area Boundaries:** The undersigned acknowledges that the attached physical map or maps, as identified below and as prepared from Geographic Information System (GIS) mapping, accurately identifies the ESA of the undersigned ESA holder as accepted by the Eastern WUCC on or prior to April 12, 2017. Copies of the approved maps and Statements of Confirmation will be kept on file at the Connecticut DPH offices and will be available for public review. Unofficial copies will be available electronically online on the Eastern WUCC website hosted by Connecticut DPH.
2. **Rights and Responsibilities:** As specified by the Regulations of Connecticut State Agencies 25-33h-1(k)(2), the undersigned acknowledges its right and responsibility for providing adequate service as requested by consumers and under terms otherwise provided by statute, regulation and ordinance within their ESA boundaries within a reasonable timeframe. Such rights and responsibilities are detailed in the ESA Document prepared by the Eastern WUCC. The undersigned acknowledges that it will adhere to any applicable changes to the statutes and regulations which may occur from time to time.
3. **Boundary Adjustments:** If at some time in the future it is in the best interest of the undersigned to make adjustments to an ESA boundary, such adjustments must be made in accordance with the ESA Modification Procedures in the Eastern WUCC Work Plan and be approved by the Connecticut DPH. Such adjustments must be reconfirmed by completion of a new Statement of Confirmation of ESA Boundaries and updates to the associated mapping.

# Eastern Region Water Utility Coordinating Committee




## STATEMENT OF CONFIRMATION OF EXCLUSIVE SERVICE AREA BOUNDARIES EASTERN PUBLIC WATER SUPPLY MANAGEMENT AREA

The undersigned ESA holder has executed this Statement of Confirmation as of April 9, 2018.

Date

Southeastern Connecticut Water Authority  
ESA Holder

  
Representative (Signature)

Josh Cansler  
Representative (Print)

General Manager  
Title (Print)

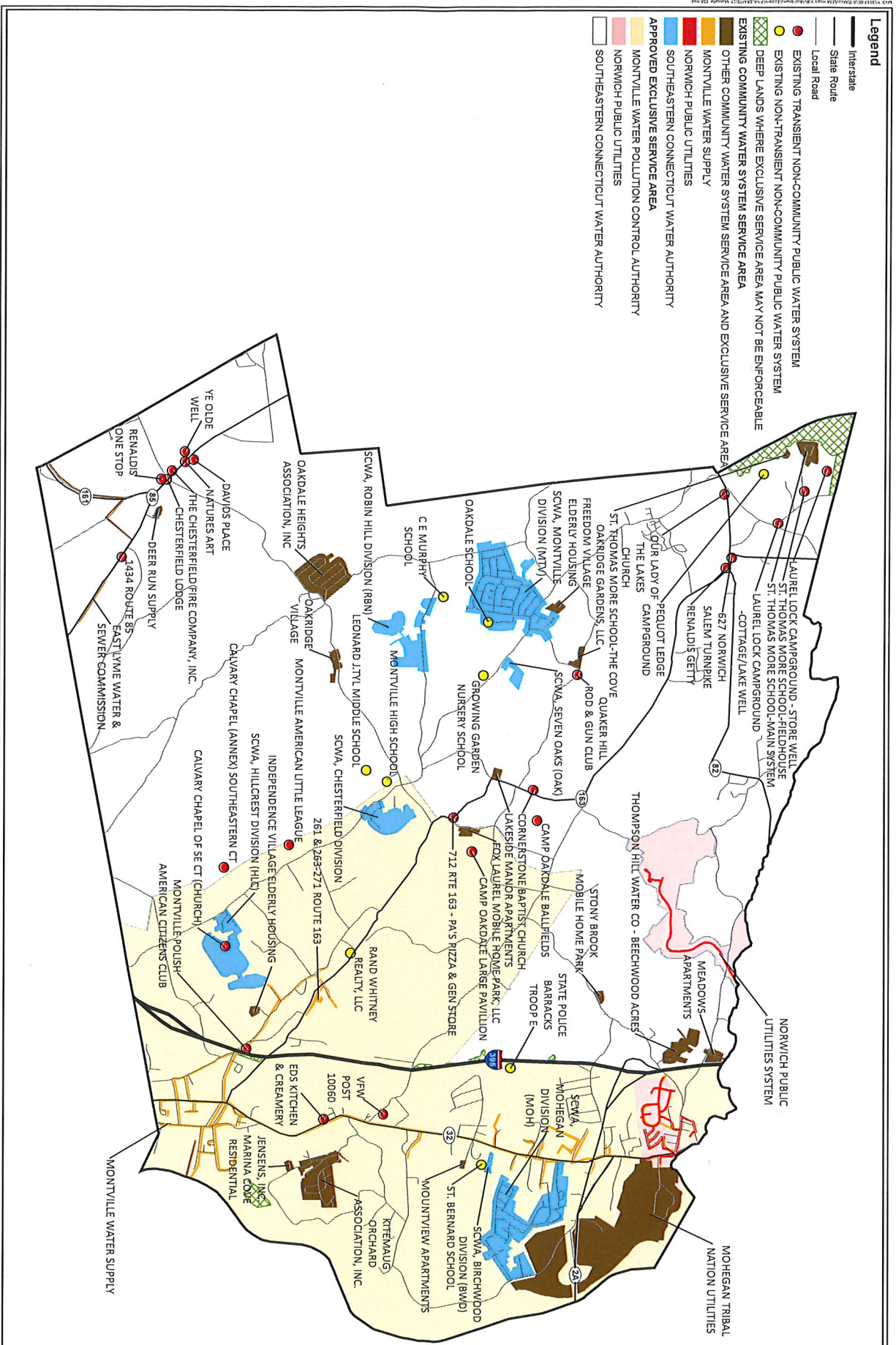
ESA Map Numbers Associated with this Statement of Confirmation: 17 (Town of Montville)

\_\_\_\_\_  
\_\_\_\_\_  
\_\_\_\_\_

Brief description of the ESA shown on the enclosed map(s) for which this Statement of Confirmation applies:

As shown on the attached map: ESA Fig. 17, dated February 24, 2017, Project # 1017-05-04; with modification  
description NPU/SCWA mod. dated 3/8/2018.

\_\_\_\_\_  
\_\_\_\_\_  
\_\_\_\_\_  
\_\_\_\_\_  
\_\_\_\_\_



- Legend**
- Interstate
  - State Route
  - Local Road
  - EXISTING TRANSPARENT NON-COMMUNITY PUBLIC WATER SYSTEM
  - EXISTING NON-TRANSPARENT NON-COMMUNITY PUBLIC WATER SYSTEM
  - DEEP LANDS WHERE EXCLUSIVE SERVICE AREA MAY NOT BE ENFORCEABLE
  - OTHER COMMUNITY WATER SYSTEM SERVICE AREA AND EXCLUSIVE SERVICE AREA
  - EXISTING EXCLUSIVE SERVICE AREA
  - APPROVED EXCLUSIVE SERVICE AREA
  - SOUTHEASTERN CONNECTICUT WATER AUTHORITY
  - MONTVILLE WATER POLLUTION CONTROL AUTHORITY
  - NORWICH PUBLIC UTILITIES
  - NORWICH PUBLIC UTILITY
  - MONTVILLE WATER SUPPLY
  - NORWICH PUBLIC UTILITIES
  - SOUTHEASTERN CONNECTICUT WATER AUTHORITY
  - APPROVED EXCLUSIVE SERVICE AREA
  - MONTVILLE WATER POLLUTION CONTROL AUTHORITY
  - NORWICH PUBLIC UTILITIES
  - NORWICH PUBLIC UTILITY
  - SOUTHEASTERN CONNECTICUT WATER AUTHORITY

<p><b>Exclusive Service Area Map</b></p> <p><b>Town of Montville, Connecticut</b></p> <p><b>Eastern PWSMA</b></p> <p>Eastern WUCC Montville, CT</p>		<p>DESCRIPTION DATE BY</p> <p>REVISIONS NO. DATE BY</p>	<p><b>MILONE &amp; MACBROOM</b></p> <p>33 Brady Drive Cheshire, Connecticut 06019 603-271-1773 FAX 603-272-8733 www.milone-macbroom.com</p>	
<p>DATE: 1/24/18</p> <p>SCALE: 1" = 150,000'</p> <p>DATE: FEBRUARY 24, 2017</p> <p>PROJECT: 1017-05-04</p>	<p>SJB SJB SJB</p> <p>150,000</p>	<p><b>ESA Fig. 17</b></p>		