


STATE OF CONNECTICUT

DEPARTMENT OF PUBLIC HEALTH




Dannel P. Malloy
Governor
Nancy Wyman
Lt. Governor

Raul Pino, M.D., M.P.H.
Commissioner

Drinking Water Section

DWS Circular Letter #2017-01

TO: Community Public Water Systems, Related State Agencies, Councils of Governments,
Western WUCC, Central Corridor WUCC, Eastern WUCC

FROM: Lori Mathieu, Public Health Section Chief, Drinking Water Section 

DATE: December 28, 2016

RE: 2016 Commissioner of Public Health's High Quality Source (HQS) List

Connecticut General Statute (CGS) Section 25-33q requires that *"the Commissioner of Public Health shall prepare a list designating sources or potential sources of water that require protection so that the highest quality waters are available to provide water for human consumption ... and update the list annually"*. The legislative intent of the High Quality Source (HQS) List is to delineate existing public water supply sources and potential future public water supply sources that require protection to ensure that the highest quality source waters are available for human consumption now and for the future.

The Department urges public water systems, state agencies and councils of governments to very carefully review, and if appropriate, propose changes to this critical list. The ongoing Water Utility Coordinating Committee (WUCC) planning efforts, the ongoing development of the state water plan, and the upcoming update to the state Plan of Conservation and Development will all rely on this list. Accuracy is vitally important. Changes could consist of proposed additions to existing or potential future sources, or geographic improvements to potential future sources.

The Western, Central Corridor and Eastern WUCCs have each completed Water Supply Assessments. Contained within the Assessments are much of the same data as is in the HQS list: source data, future potential source data, and interconnection data. The Department is changing the presentation of this update to the HQS in an effort to maintain continuity between these two planning efforts:

- All current community public water supply sources (groundwater and surface water) are individually identified in the HQS list; The WUCC Water Supply Assessments do not provide specific references to sources.
- All future potential water supplies are identified in the HQS list; the WUCC Water Supply Assessments reference some, but not all, future potential sources.



Phone: (860) 509-7333 • Fax: (860) 509-7359
410 Capitol Avenue, P.O. Box 340308
Hartford, Connecticut 06134-0308
www.ct.gov/dph

Affirmative Action/Equal Opportunity Employer

- All current interconnections are listed separately by WUCC. This data is also being analyzed by all three WUCCs and is included in the WUCC Water Supply Assessments; the WUCC Water Supply Assessments are available at:

Western WUCC:

<http://ct.gov/dph/westernwucc>

Central Corridor WUCC

<http://ct.gov/dph/centralwucc>

Eastern WUCC

<http://ct.gov/dph/easternwucc>

The 2016 HQS List is available at: <http://www.ct.gov/dph/cwp/view.asp?a=3139&Q=514858> .

This year, the list of present sources is presented twice, in these formats: 1) sorted by WUCC, then sorted by the primary town the public water system serves, as was done in previous years, and 2) sorted by WUCC, then by the town(s) in which the source is located.

The list of potential future sources is sorted by WUCC and then by the town(s) in which the source is located.

Please submit any materials to be considered in the Department's review process for preparing the 2017 update to the HQS List by February 15, 2017 to dph.sourceprotection@ct.gov. This could include errors or omissions in the current list. Submission of digital GIS data is encouraged.

cc: Yvonne Addo, Deputy Commissioner;
Town Chief Elected Officials;
Local Health Directors;
Rivers Alliance of Connecticut;
Farmington River Watershed Association;
Connecticut Fund for the Environment;
Trust for Public Land;
Willimantic River Alliance;
CTCOG;

STATE OF CONNECTICUT

DEPARTMENT OF PUBLIC HEALTH

Raul Pino, M.D., M.P.H.
Commissioner

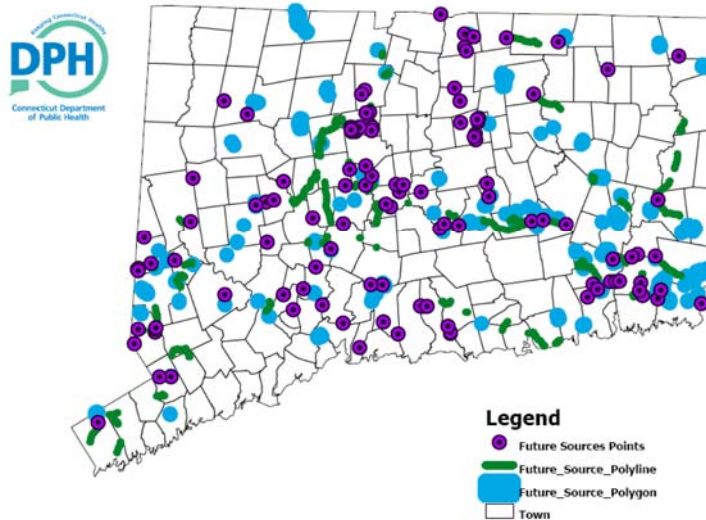


Dannel P. Malloy
Governor
Nancy Wyman
Lt. Governor

ANNUAL REPORT ON THE LIST DESIGNATING SOURCES OR POTENTIAL SOURCES OF WATER THAT REQUIRE PROTECTION (High Quality Source List) (PURSUANT TO CONNECTICUT GENERAL STATUTE 25-33q)

Report Period: January 1, 2016 through December 31, 2016

2016 High Quality Source List - Future Sources



December 28, 2016

2016 Commissioner of Public Health's High Quality Source (HQS) List

Table of Contents

Each item the table of contents below is a hyperlink to the first page of the respective list. The page number is also provided:

[Existing Public Water Supply Sources \(Listed by public water system location\).....](#)page 5

[Existing Public Water Supply Sources \(Listed by source location\).....](#) page 78

[Existing Interconnections.....](#)page 130

[Future Potential Sources.....](#)page 149

High Quality Source List - Existing Sources (by PWS Location)

The Department of Public Health (DPH) has produced a High Quality Source (HQS) list which designates current and future potential public water supply sources statewide which require protection to ensure that high quality source waters are available for human consumption. A designated list was required by Public Act (PA) 11-242, Section 59; now codified as law in Connecticut General Statute (CGS) section 25-33q.

In this report, the sources are sorted by the Water Utility Coordinating Committee Management Area, then by the primary town that the public water system serves (not necessarily the town(s) that the source is located in). A separate list of existing public water supply sources sorted into the town(s) in which the source is located is also provided in this report for convenience.

Western WUCC

Public Water System

RS-Reservoir or
WL-Well

Active/
Inactive

ANSONIA

REGIONAL WATER AUTHORITY-ANSONIA

| | | |
|------------------------------------|----|---|
| BEAVER LAKE (PEAT SWAMP RESERVOIR) | RS | I |
| BLACK BROOK DIVERSION | RS | I |
| BURZINSKI #1 DIVERSION EAST | RS | I |
| BURZINSKI #1 DIVERSION WEST | RS | I |
| BURZINSKI #2 DIVERSION | RS | I |
| BURZINSKI #3 DIVERSION | RS | I |
| DERBY WELL 1 | WL | I |
| FARREL BROOK DIVERSION | RS | I |
| HOPP BROOK DIVERSION | RS | I |
| HOUSATONIC WELL 4R | WL | I |
| JOHN'S BROOK DIVERSION | RS | I |
| MIDDLE RESERVOIR | RS | I |
| TURNING DAM DIVERSION | RS | I |
| WILD CAT MTN DIVERSION | RS | I |

BARKHAMSTED

FOXRIDGE APARTMENTS-WELL 1

| | | |
|---------|----|---|
| WELL #1 | WL | A |
| WELL #2 | WL | I |

FOXRIDGE APARTMENTS-WELL 2

| | | |
|--------|----|---|
| WELL 2 | WL | A |
|--------|----|---|

ROCKTREE APARTMENTS

| | | |
|--------|----|---|
| WELL 1 | WL | A |
|--------|----|---|

WALLENS HILL APARTMENTS

| | | |
|--------|----|---|
| WELL 1 | WL | A |
|--------|----|---|

BETHANY

BETHANY MOBILE HOME PARK

| | | |
|---------|----|---|
| WELL #1 | WL | A |
|---------|----|---|

BETHEL

AQUARION WATER CO OF CT-CHIMNEY HEIGHTS

| | | |
|--------|----|---|
| WELL 1 | WL | A |
|--------|----|---|

Western WUCC

RS-Reservoir or
WL-Well

Active/
Inactive

Public Water System

BETHEL WATER DEPT

CHESTNUT RIDGE RESERVOIR
EUREKA LAKE
MAPLE AVE WELL 1
MAPLE AVE WELL 2
MOUNTAIN POND

RS
RS
WL
WL
RS

A
A
A
A
A

ELMWOOD COURT LLC

WELL #1
WELL #2

WL
WL

A
A

MECKAUER WATER CO., INC.

WELL 1

WL

I

BETHLEHEM

ABBAY OF REGINA LAUDIS

WELL #1
WELL #2

WL
WL

I
I

NORTH PURCHASE ELDERLY HOUSING

WELL 1
WELL 2

WL
WL

A
A

WOODHALL SCHOOL, INC

WELL #1
WELL #2

WL
WL

A
A

Western WUCC

Public Water System

RS-Reservoir or
WL-Well

Active/
Inactive

BRIDGEPORT

AQUARION WATER CO OF CT-MAIN SYSTEM

| | | |
|----------------------------|----|---|
| ASPETUCK RESERVOIR | RS | A |
| BLUE RIDGE WELL | WL | I |
| BROOKSIDE WELL 1 | WL | I |
| CANNONDALE WELL 1 | WL | I |
| COLEYTOWN WELL #1 | WL | A |
| COLEYTOWN WELL #2 | WL | A |
| EASTON LAKE RESERVOIR | RS | A |
| FAR MILL RESERVOIR | RS | A |
| HEMLOCKS RESERVOIR | RS | A |
| HOUSATONIC RIVER DIVERSION | RS | I |
| HOUSATONIC WELL #10 | WL | I |
| HOUSATONIC WELL #2A | WL | I |
| HOUSATONIC WELL #3A | WL | I |
| HOUSATONIC WELL #4 | WL | I |
| HOUSATONIC WELL #6 | WL | I |
| HOUSATONIC WELL #7 | WL | I |
| HOUSATONIC WELL #8 | WL | I |
| HOUSATONIC WELL #9 | WL | I |
| MEANS BROOK RESERVOIR | RS | A |
| SAUGATUCK RESERVOIR | RS | A |
| SHELTON RESERVOIR #2 | RS | I |
| SHELTON RESERVOIR #3 | RS | I |
| TRAP FALLS RESERVOIR | RS | A |
| WEST PEQUONNOCK DIVERSION | RS | A |
| WESTPORT WELL #3 | WL | A |
| WESTPORT WELL #4 | WL | A |
| WESTPORT WELL #5 | WL | A |
| WESTPORT WELL #6 | WL | I |
| WESTPORT WELL #7 | WL | A |

BRIDGEWATER

BRIDGEWATER COMMONS CONDOMINIUMS

| | | |
|--------|----|---|
| WELL 1 | WL | A |
| WELL 2 | WL | A |

BRISTOL

BRISTOL WATER DEPARTMENT

| | | |
|-----------------------|----|---|
| BARLOW STREET WELL #1 | WL | A |
| BRISTOL RESERVOIR #1 | RS | A |
| BRISTOL RESERVOIR #2 | RS | A |
| BRISTOL RESERVOIR #3 | RS | A |
| BRISTOL RESERVOIR #4 | RS | A |
| BRISTOL RESERVOIR #5 | RS | A |
| BRISTOL RESERVOIR #6 | RS | P |
| BRISTOL RESERVOIR #7 | RS | A |
| MIX STREET WELL #3 | WL | A |
| MIX STREET WELL #4 | WL | A |
| MIX STREET WELL #5 | WL | A |

Western WUCC

Public Water System

RS-Reservoir or
WL-Well

Active/
Inactive

CHIPPANYDALE ASSOCIATION

WELL 1

WL

A

BROOKFIELD

20 STATION ROAD - APT BUILDING

WELL 1

WL

I

WELL 2

WL

I

WELL 3

WL

I

WELL 4

WL

I

39 HOP BROOK RD - APT COMPLEX

WELL 1

WL

A

AQUARION WATER CO OF CT-BROOK ACRES

WELL 1

WL

I

WELL 2

WL

I

WELL 3

WL

I

WELL 4

WL

I

AQUARION WATER CO OF CT-BROOKFIELD SYS

BROOK ACRES WELL 1

WL

A

BROOK ACRES WELL 2

WL

A

BROOK ACRES WELL 3

WL

A

BROOK ACRES WELL 4

WL

A

MEADOWBROOK WELL #1

WL

A

MEADOWBROOK WELL #2

WL

A

MEADOWBROOK WELL #3

WL

A

MEADOWBROOK WELL #4

WL

A

MEADOWBROOK WELL #5

WL

A

TOWNE BROOKE WELL 1

WL

A

TOWNE BROOKE WELL 2

WL

A

TOWNE BROOKE WELL 3

WL

A

TOWNE BROOKE WELL 4

WL

A

AQUARION WATER CO OF CT-CANDLEWOOD ACRES

WELL 1

WL

I

WELL 2

WL

I

AQUARION WATER CO OF CT-INDIAN FIELDS

WELL 1

WL

A

WELL 2

WL

A

WELL 3

WL

A

WELL 4

WL

A

WELL 5

WL

A

WELL 6

WL

A

AQUARION WATER CO OF CT-OWSC BROOKWOOD

WELL 1

WL

A

WELL 2

WL

A

WELL 3

WL

A

WELL 4

WL

I

Western WUCC

Public Water System

RS-Reservoir or
WL-Well

Active/
Inactive

AQUARION WATER CO OF CT-OWSC BUTTERNUT

| | | |
|--------|----|---|
| WELL 1 | WL | A |
| WELL 2 | WL | A |
| WELL 3 | WL | A |
| WELL 4 | WL | A |

AQUARION WATER CO OF CT-SO. BROOKFIELD

| | | |
|------|----|---|
| WELL | WL | I |
|------|----|---|

AQUARION WATER CO OF CT-TOWNE BROOKE

| | | |
|---------|----|---|
| WELL 1 | WL | I |
| WELL 10 | WL | I |
| WELL 2 | WL | I |
| WELL 3 | WL | I |
| WELL 4 | WL | I |
| WELL 5 | WL | I |

AQUARION WATER CO OF CT-WESTERN BROOKFLD

| | | |
|------------|----|---|
| WELL CA1 | WL | A |
| WELL CA2 | WL | A |
| WELL RA 1 | WL | A |
| WELL RA 2 | WL | I |
| WELL RA 3 | WL | A |
| WELL WA 1 | WL | I |
| WELL WA 10 | WL | I |
| WELL WA 2 | WL | A |
| WELL WA 3 | WL | A |
| WELL WA 5 | WL | A |
| WELL WA 6 | WL | A |
| WELL WA 7 | WL | A |
| WELL WA 8 | WL | A |
| WELL WA 9 | WL | A |

ARROWHEAD POINT HOMEOWNERS ASSN INC.

| | | |
|--------|----|---|
| WELL 1 | WL | I |
| WELL 2 | WL | A |
| WELL 3 | WL | A |

BROOKFIELD HILLS CONDOMINIUM UNIT OWNERS

| | | |
|--------|----|---|
| WELL 1 | WL | A |
| WELL 2 | WL | A |

BROOKFIELD HOUSING AUTHORITY

| | | |
|--------|----|---|
| WELL 1 | WL | A |
|--------|----|---|

CANDLEWOOD ORCHARDS PROPERTY OWNERS CORP

| | | |
|--------|----|---|
| WELL 1 | WL | A |
| WELL 2 | WL | A |

Western WUCC

Public Water System

RS-Reservoir or
WL-Well

Active/
Inactive

CANDLEWOOD SHORES TAX DISTRICT

| | | |
|--------|----|---|
| WELL 1 | WL | A |
| WELL 2 | WL | A |
| WELL 3 | WL | A |
| WELL 4 | WL | I |
| WELL 5 | WL | I |
| WELL 6 | WL | A |
| WELL 7 | WL | A |
| WELL 8 | WL | A |
| WELL 9 | WL | A |

CEDARBROOK OWNERS, INC.

| | | |
|--------|----|---|
| WELL 1 | WL | I |
|--------|----|---|

HICKORY HILLS

| | | |
|----------------|----|---|
| WELL 1 [LOWER] | WL | A |
| WELL 2 [UPPER] | WL | A |
| WELL 3 | WL | A |
| WELL 4 | WL | A |

HIGH MEADOW ASSOCIATION, INC.

| | | |
|--------|----|---|
| WELL A | WL | I |
| WELL B | WL | I |
| WELL C | WL | I |
| WELL D | WL | I |
| WELL E | WL | I |
| WELL G | WL | I |
| WELL H | WL | I |
| WELL I | WL | I |

LAKE LILLINONAH SHORES CONDOS

| | | |
|--------|----|---|
| WELL 1 | WL | A |
| WELL 2 | WL | A |

LEDGEWOOD ASSOCIATION INC -DOUGLAS DRIVE

| | | |
|--------|----|---|
| WELL 3 | WL | I |
|--------|----|---|

LEDGEWOOD ASSOCIATION, INC. - ARBOR DR

| | | |
|---------|----|---|
| WELL #3 | WL | I |
| WELL #4 | WL | I |
| WELL 1 | WL | I |
| WELL 2 | WL | I |

LEDGEWOOD ASSOCIATION, INC. - BOXWOOD DR

| | | |
|--------|----|---|
| WELL 2 | WL | I |
|--------|----|---|

NEWBURY CROSSING CONDOMINIUM ASSN, INC

| | | |
|--------|----|---|
| WELL 1 | WL | I |
| WELL 2 | WL | I |
| WELL 3 | WL | I |

ROLLINGWOOD CONDOMINIUMS

| | | |
|--------|----|---|
| WELL 1 | WL | I |
| WELL 2 | WL | I |

Western WUCC

Public Water System

RS-Reservoir or
WL-Well

Active/
Inactive

SANDY LANE VILLAGE CONDO. ASSN., INC.

| | | |
|--------|----|---|
| WELL 1 | WL | I |
| WELL 2 | WL | I |
| WELL 3 | WL | I |

SILVERMINE MANOR CONDO ASSOCIATION, INC.

| | | |
|--------|----|---|
| WELL 1 | WL | I |
|--------|----|---|

STONY HILL VILLAGE CONDOMINIUM ASSN

| | | |
|--------|----|---|
| WELL 1 | WL | I |
| WELL 2 | WL | A |
| WELL 3 | WL | A |
| WELL 4 | WL | A |
| WELL 5 | WL | A |

WHISCONIER VILLAGE ASSOCIATION, INC.

| | | |
|--------|----|---|
| WELL 1 | WL | A |
|--------|----|---|

WOODCREEK VILLAGE CONDOMINIUM ASSN, INC

| | | |
|--------|----|---|
| WELL 1 | WL | A |
| WELL 2 | WL | A |

BURLINGTON

BURLINGTON SENIOR HOUSING

| | | |
|--------|----|---|
| WELL A | WL | I |
| WELL E | WL | I |
| WELL H | WL | I |

FARMINGTON LINE WEST CONDOMINIUMS

| | | |
|--------|----|---|
| WELL 1 | WL | A |
|--------|----|---|

WOODCREST ASSOCIATION, INC

| | | |
|--------|----|---|
| WELL 1 | WL | A |
|--------|----|---|

CANAAN

CANAAN WATER DEPT

| | | |
|--------|----|---|
| WELL 1 | WL | I |
| WELL 2 | WL | A |
| WELL 3 | WL | A |
| WELL 4 | WL | A |
| WELL 5 | WL | A |
| WELL 6 | WL | A |

PINE GROVE ASSOCIATION, INC.

| | | |
|--------|----|---|
| SPRING | WL | I |
| WELL 1 | WL | A |

CHESHIRE

CRESTVIEW CONDOMINIUM ASSOCIATION

| | | |
|---------|----|---|
| WELL #1 | WL | A |
|---------|----|---|

Western WUCC

Public Water System

RS-Reservoir or
WL-Well

Active/
Inactive

CORNWALL

AQUARION WATER CO OF CT-CORNWALL SYSTEM

COLTSFOOT WELL #1
COLTSFOOT WELL #2

WL
WL

A
A

KUGEMAN VILLAGE

WELL #3
WELL 2

WL
WL

A
A

DANBURY

AQUA VISTA ASSOC, INC - LOWER SYSTEM

WELL 4
WELL 6

WL
WL

A
A

AQUA VISTA ASSOC, INC - UPPER SYSTEM

WELL 1
WELL 2 (250' WELL)
WELL 3 (500' WELL)
WELL 4
WELL 5
WELL 6

WL
WL
WL
WL
WL
WL

I
A
A
I
I
I

AQUARION WATER CO OF CT-CEDAR HEIGHTS

CEDAR HEIGHTS WELL 1
CEDAR HEIGHTS WELL 2
CEDAR HEIGHTS WELL 3
CEDAR HEIGHTS WELL 4
CEDARS WELL 1

WL
WL
WL
WL
WL

A
A
A
A
A

AQUARION WATER CO OF CT-KEN OAKS

WELL 1
WELL 2

WL
WL

I
I

AQUARION WATER CO OF CT-PEARCE MANOR

WELL 1
WELL 2

WL
WL

A
A

AQUARION WATER CO OF CT-ROLLING RIDGE

WELL 1
WELL 2

WL
WL

I
I

AQUARION WATER CO OF CT-TLWC INDIAN SPRG

WELL 1

WL

A

CANDLEWOOD PARK INC

WELL 1
WELL 2

WL
WL

A
A

CANDLEWOOD TERRACE CONDOMINIUM ASSN

WELL 1

WL

I

CEDAR TERRACE PROP OWNERS ASSN

WELL 1
WELL 2

WL
WL

A
A

Western WUCC

| Public Water System | RS-Reservoir or WL-Well | Active/ Inactive |
|---|----------------------------|---------------------|
| <u>CORNELL HILLS ASSOC, INC</u> | | |
| WELL 1 | WL | I |
| <u>DANBURY WATER DEPARTMENT</u> | | |
| BOGGS POND | RS | A |
| EAST LAKE RESERVOIR | RS | A |
| LAKE KENOSIA DIVERSION | RS | I |
| LAKE KENOSIA WELL 1 | WL | I |
| LAKE KENOSIA WELL 2 | WL | I |
| LAKE KENOSIA WELL 3 | WL | I |
| LAKE KENOSIA WELL 4 | WL | I |
| LOWER KOHANZA RESERVOIR | RS | A |
| MARGERIE RESERVOIR | RS | A |
| OSBORNE WELL | WL | I |
| PADANARAM RESERVOIR | RS | A |
| RIDGEBURY ESTATES WELL 10 | WL | I |
| RIDGEBURY ESTATES WELL 3 | WL | I |
| RIDGEBURY ESTATES WELL 4 | WL | I |
| RIDGEBURY ESTATES WELL 5 | WL | I |
| RIDGEBURY ESTATES WELL 6 | WL | I |
| RIDGEBURY ESTATES WELL 7 | WL | I |
| RIDGEBURY ESTATES WELL 8 | WL | I |
| RIDGEBURY ESTATES WELL 9 | WL | I |
| UPPER KOHANZA RESERVOIR | RS | A |
| WEST LAKE RESERVOIR | RS | A |
| <u>DANBURY WATER DEPT-RIDGEVIEW GARDENS</u> | | |
| WELL 1 | WL | A |
| WELL 2 | WL | A |
| <u>HAWTHORNE TERRACE ASSOC</u> | | |
| LOWER WELL 1 | WL | A |
| LOWER WELL 2 | WL | A |
| UPPER WELL 2 | WL | I |
| <u>LAKE WAUBEEKA ASSOCIATION</u> | | |
| WELL 1 | WL | I |
| WELL 1A | WL | A |
| WELL 2 | WL | A |
| <u>MAPLE GLEN TRAILER PARK</u> | | |
| WELL 1 | WL | I |
| <u>SHADY ACRES MOBILE HOME PARK</u> | | |
| WELL 1 | WL | A |
| <u>SNUG HARBOR DEVELOPMENT CORP</u> | | |
| WELL 1 | WL | A |
| WELL 2 | WL | A |
| <u>TAAGAN POINT WATER COMPANY</u> | | |
| WELL 1 | WL | I |

Western WUCC

Public Water System

RS-Reservoir or
WL-Well

Active/
Inactive

WOOSTER SCHOOL

| | | |
|---------|----|---|
| WELL #1 | WL | I |
| WELL #2 | WL | I |
| WELL #3 | WL | I |

DARIEN

AQUARION WATER CO OF CT-NOROTON SYSTEM

| | | |
|------------|----|---|
| REWAK WELL | WL | A |
|------------|----|---|

GOSHEN

AQUARION WATER CO OF CT-TLWC

| | | |
|--------|----|---|
| WELL 1 | WL | A |
| WELL 2 | WL | I |

VILLAGE MARKET PLACE

| | | |
|--------|----|---|
| WELL 1 | WL | A |
| WELL 2 | WL | I |

GREENWICH

AQUARION WATER CO OF CT-GREENWICH SYSTEM

| | | |
|-------------------------|----|---|
| BARGH RESERVOIR | RS | A |
| BRUSH RESERVOIR | RS | A |
| CONVERSE LAKE | RS | A |
| PUTNAM LAKE RESERVOIR | RS | A |
| ROCKWOOD LAKE RESERVOIR | RS | A |

BRUNSWICK MIDDLE SCHOOL

| | | |
|--------|----|---|
| WELL A | WL | A |
| WELL B | WL | A |
| WELL C | WL | A |

CONNECTICUT HEALTH OF GREENWICH

| | | |
|--------|----|---|
| WELL 1 | WL | I |
| WELL 2 | WL | I |
| WELL 3 | WL | I |
| WELL 4 | WL | I |

HARWINTON

GARDEN LANE APARTMENTS

| | | |
|------------------------|----|---|
| WELL 1 - GARDEN LANE | WL | A |
| WELL 2 | WL | I |
| WELL 3 - LEADMINE APT. | WL | A |

WINTERGREEN

| | | |
|--------|----|---|
| WELL 1 | WL | I |
| WELL 2 | WL | I |
| WELL 3 | WL | I |

Western WUCC

Public Water System

RS-Reservoir or
WL-Well

Active/
Inactive

KENT

AQUARION WATER CO OF CT-KENT SYSTEM

| | | |
|---------|----|---|
| WELL #2 | WL | A |
| WELL #3 | WL | A |

BROOKWOODS II

| | | |
|--------|----|---|
| WELL 1 | WL | A |
| WELL 2 | WL | A |

KENT SCHOOL (MAINTENANCE WELL)

| | | |
|--------|----|---|
| WELL 3 | WL | A |
|--------|----|---|

KENT SCHOOL CORP (VALLEY CAMPUS)

| | | |
|------------------|----|---|
| HOCKEY RINK WELL | WL | I |
| WELL 1 | WL | A |
| WELL 2 | WL | A |

SOUTH KENT SCHOOL

| | | |
|---------|----|---|
| WELL #1 | WL | A |
|---------|----|---|

THE MARVELWOOD SCHOOL

| | | |
|---------|----|---|
| WELL #3 | WL | I |
| WELL 1 | WL | I |
| WELL 2 | WL | I |
| WELL 4 | WL | A |
| WELL 5 | WL | A |

THE MARVELWOOD SCHOOL INC FACULTY HOUSES

| | | |
|------|----|---|
| WELL | WL | I |
|------|----|---|

LITCHFIELD

AQUARION WATER CO OF CT-LITCHFIELD SYS

| | | |
|----------------------|----|---|
| BERTACCINNI WELL | WL | I |
| CIRCLE DRIVE WELL #1 | WL | A |
| CIRCLE DRIVE WELL #2 | WL | A |
| DUDLEY STREET WELL | WL | I |
| GOSHEN WELL #1-2003 | WL | A |
| GOSHEN WELL #2 | WL | I |
| GOSHEN WELL #2-2010 | WL | A |
| GOSHEN WELL #3-2000 | WL | I |
| HAMILL WELL #2 | WL | A |
| HAMILL WELL #3 | WL | A |

BANTAM VILLAGE

| | | |
|--------|----|---|
| WELL 1 | WL | A |
| WELL 2 | WL | A |

FERNWOOD REST HOME

| | | |
|-----------------------------------|----|---|
| WELL 4 | WL | I |
| WELL# 1 | WL | A |
| WELL# 2- REST HOME EMERGENCY ONLY | WL | A |
| WELL# 3- REST HOME EMERGENCY ONLY | WL | A |

Western WUCC

RS-Reservoir or
WL-Well

Active/
Inactive

Public Water System

TOUCHSTONE N.A.F.I.

| | | |
|---------|----|---|
| WELL #1 | WL | I |
| WELL #2 | WL | I |
| WELL 3 | WL | A |
| WELL 4 | WL | A |

VANDERPOEL CIVIC ASSOCIATION

| | | |
|---------|----|---|
| WELL #1 | WL | I |
|---------|----|---|

MIDDLEBURY

MIDDLEBURY COMMONS

| | | |
|---------|----|---|
| WELL #1 | WL | A |
| WELL #2 | WL | A |

MIDDLEBURY CONVALESCENT HOME

| | | |
|---------|----|---|
| WELL #1 | WL | I |
| WELL #2 | WL | I |
| WELL #3 | WL | I |

MIDDLEBURY TERRACE WATER SUPPLY

| | | |
|---------|----|---|
| WELL #1 | WL | I |
|---------|----|---|

WEST SHORE OWNERS ASSOCIATION

| | | |
|---------|----|---|
| WELL #2 | WL | A |
| WELL #3 | WL | A |
| WELL #4 | WL | A |

WESTOVER WATER CO

| | | |
|--------------|----|---|
| CASSON WELLS | WL | I |
| LAKE ELISE | RS | I |
| WELL # 7 | WL | A |
| WELL #1 | WL | I |
| WELL #2 | WL | I |
| WELL #3 | WL | A |
| WELL #4 | WL | A |
| WELL #5 | WL | A |

MONROE

27 MAPLE DRIVE

| | | |
|--------|----|---|
| WELL 1 | WL | A |
|--------|----|---|

MORRIS

BREEZY KNOLL ASSOCIATION

| | | |
|--------|----|---|
| WELL 1 | WL | A |
|--------|----|---|

ELDRIDGE ELDERLY HOUSING

| | | |
|--------|----|---|
| WELL 1 | WL | I |
| WELL 2 | WL | A |
| WELL 3 | WL | A |
| WELL 4 | WL | A |
| WELL X | WL | I |

Western WUCC

Public Water System

RS-Reservoir or
WL-Well

Active/
Inactive

LAKEVIEW MOTEL

WELL

WL

I

NAUGATUCK

CTWC - NAUGATUCK REGION-CENTRAL SYSTEM

HOPKINS DIVERSION

RS

A

INDIAN FIELDS WELL #1

WL

A

INDIAN FIELDS WELL #2

WL

A

LONG HILL RESERVOIR

RS

A

LOWER CANDEE RESERVOIR

RS

A

MARKS BROOK WELL #1

WL

A

MARKS BROOK WELL #2

WL

A

MOODY RESERVOIR

RS

A

MULBERRY RESERVOIR

RS

A

STRAITSVILLE RESERVOIR

RS

A

TWITCHELL RESERVOIR

RS

A

UPPER CANDEE RESERVOIR

RS

A

WELL #2

WL

I

WELL #3

WL

I

WELL #5

WL

I

WELL #6

WL

I

WELL #8

WL

I

GENDRONS VALLEY MOBILE HOME PARK

WELL #1

WL

I

WELL #2

WL

I

IDLEVIEW MOBILE HOME PARK

WELL #1

WL

A

WELL #2

WL

A

NEW CANAAN

AQUARION WATER CO OF CT-NEW CANAAN SYS

COUNTRY DAY WELL

WL

I

LLOYD WELL

WL

I

MAYO WELL

WL

I

NEW FAIRFIELD

AQUARION WATER CO OF CT-BALL POND SYS

BIGGS WELL 1

WL

A

BIGGS WELL 5

WL

A

GILLITTI WELL 3

WL

A

GILLOTTI WELL 11

WL

A

GILLOTTI WELL 12

WL

A

GILLOTTI WELL 9

WL

A

RENDA WELL #14

WL

A

RENDA WELL #2-08

WL

A

RENDA WELL 10

WL

A

RENDA WELL 7

WL

A

RENDA WELL 8

WL

A

WELL 2

WL

I

WELL 4

WL

I

Western WUCC

Public Water System

RS-Reservoir or
WL-Well

Active/
Inactive

AQUARION WATER CO OF CT-FIELDSTONE RIDGE

| | | |
|--------|----|---|
| WELL 1 | WL | A |
| WELL 2 | WL | A |

AQUARION WATER CO OF CT-OAKWOOD ACRES

| | | |
|--------|----|---|
| WELL 1 | WL | A |
| WELL 2 | WL | A |
| WELL 3 | WL | A |
| WELL 4 | WL | I |

AQUARION WATER CO OF CT-OWSC BIRCHES

| | | |
|--------|----|---|
| WELL 1 | WL | A |
| WELL 2 | WL | A |

AQUARION WATER CO OF CT-OWSC POSSUM RDGE

| | | |
|--------|----|---|
| WELL 1 | WL | A |
| WELL 2 | WL | A |
| WELL 3 | WL | A |
| WELL 4 | WL | A |

CANDLEWOOD KNOLLS WATER AUTHORITY

| | | |
|--------|----|---|
| WELL 1 | WL | A |
| WELL 2 | WL | A |
| WELL 3 | WL | I |
| WELL 4 | WL | I |

DUNHAM POND WATER COMPANY

| | | |
|---------|----|---|
| WELL #1 | WL | A |
| WELL #3 | WL | A |
| WELL #6 | WL | A |

INTERLAKEN WATER COMPANY

| | | |
|--------|----|---|
| WELL 1 | WL | A |
|--------|----|---|

KNOLLCREST TAX DISTRICT

| | | |
|---------|----|---|
| WELL 1A | WL | A |
| WELL 2 | WL | A |
| WELL 3 | WL | A |
| WELL 4 | WL | A |
| WELL 5 | WL | A |
| WELL 6 | WL | A |

NEW HARTFORD

LITTLE BROOK RD PROPERTY OWNERS ASSN

| | | |
|--------|----|---|
| WELL 1 | WL | A |
|--------|----|---|

NEW HARTFORD WATER DEPARTMENT

| | | |
|-----------------------|----|---|
| BLACK BRIDGE WELL | WL | A |
| PINE MEADOW WELL | WL | A |
| STEELE ROAD RESERVOIR | RS | I |

WEST HILL LAKE WATER ASSOC.

| | | |
|---------|----|---|
| WELL #2 | WL | A |
| WELL 1 | WL | I |

Western WUCC

Public Water System

RS-Reservoir or
WL-Well

Active/
Inactive

NEW MILFORD

AQUARION WATER CO OF CT-CARMEN HILL

| | | |
|--------|----|---|
| WELL 1 | WL | A |
| WELL 2 | WL | A |
| WELL 3 | WL | A |
| WELL 4 | WL | A |

AQUARION WATER CO OF CT-DEAN HEIGHTS SYS

| | | |
|--------|----|---|
| WELL 1 | WL | A |
| WELL 2 | WL | I |
| WELL 3 | WL | A |
| WELL 4 | WL | A |

AQUARION WATER CO OF CT-FOREST HILLS SYS

| | | |
|---------|----|---|
| WELL 1A | WL | A |
| WELL 2 | WL | A |
| WELL 4 | WL | A |
| WELL 5 | WL | A |

AQUARION WATER CO OF CT-MEADOWBROOK

| | | |
|----------|----|---|
| WELL #1 | WL | A |
| WELL #10 | WL | A |
| WELL #2 | WL | A |
| WELL #3 | WL | A |
| WELL #5 | WL | A |
| WELL #8 | WL | I |
| WELL #9 | WL | A |
| WELL 4 | WL | I |
| WELL 4A | WL | A |
| WELL 6 | WL | I |

AQUARION WATER CO OF CT-NEW MILFORD

| | | |
|-----------------------------------|----|---|
| CAMELOT WELL 1 | WL | I |
| CAMELOT WELL 2 | WL | I |
| CAMELOT WELL 2A | WL | I |
| CAMELOT WELL 3 | WL | I |
| CAMELOT WELL 4 | WL | I |
| CAMELOT WELL 5 | WL | I |
| CAMELOT WELL 6 | WL | I |
| INDIAN FIELD WELLFIELD - WELL #4 | WL | A |
| INDIAN FIELD WELLFIELD - WELL #5 | WL | I |
| INDIAN FIELD WELLFIELD - WELL #5A | WL | A |
| INDIAN FIELD WELLFIELD - WELL #6 | WL | A |
| MILLBROOK WELL 1 | WL | I |
| MILLBROOK WELL 3 | WL | I |
| MILLBROOK WELL 4 | WL | I |
| PEAGLER HILL WELLFIELD - WELL #1 | WL | A |
| PEAGLER HILL WELLFIELD - WELL #2 | WL | A |
| PEAGLER HILL WELLFIELD - WELL #3 | WL | A |

AQUARION WATER CO OF CT-PARK GLEN SYSTEM

| | | |
|--------|----|---|
| WELL 1 | WL | A |
| WELL 2 | WL | A |
| WELL 3 | WL | A |

Western WUCC

Public Water System

RS-Reservoir or
WL-Well

Active/
Inactive

AQUARION WATER CO OF CT-PLEASANT VIEW

| | | |
|-----------|----|---|
| WELL #10 | WL | I |
| WELL #11 | WL | A |
| WELL #11A | WL | A |
| WELL #12 | WL | A |
| WELL #5 | WL | A |
| WELL #7 | WL | I |
| WELL #8 | WL | I |
| WELL #9 | WL | A |
| WELL 3 | WL | I |
| WELL 6 | WL | I |

AQUARION WATER CO OF CT-TWIN OAKS SYSTEM

| | | |
|---------|----|---|
| WELL #1 | WL | A |
| WELL #2 | WL | A |

BIRCH GROVES ASSOCIATION, INC

| | | |
|---------------------|----|---|
| MAPLE LANE WELL 3 | WL | A |
| OAK LANE WELL 5 | WL | A |
| SUNSET DRIVE WELL 4 | WL | A |

CANDLE HILL MOBILE HOME PARK

| | | |
|--------|----|---|
| WELL 1 | WL | A |
| WELL 2 | WL | A |
| WELL 3 | WL | A |

CANDLEWOOD LAKE CONDOMINIUM ASSN., INC.

| | | |
|--------|----|---|
| WELL 1 | WL | I |
| WELL 2 | WL | I |

CANDLEWOOD SPRINGS PROPERTY OWNERS ASSN

| | | |
|--------|----|---|
| WELL 2 | WL | A |
| WELL 3 | WL | A |

CANDLEWOOD TRAILS ASSOCIATION, INC.

| | | |
|--------|----|---|
| WELL 1 | WL | I |
| WELL 2 | WL | I |
| WELL 3 | WL | I |
| WELL 4 | WL | I |
| WELL 5 | WL | A |
| WELL 6 | WL | A |
| WELL 7 | WL | A |

CLC OWNERS CORPORATION

| | | |
|---------|----|---|
| WELL 10 | WL | I |
| WELL 11 | WL | I |
| WELL 12 | WL | A |
| WELL 2 | WL | A |
| WELL 3 | WL | A |
| WELL 6 | WL | A |
| WELL 8 | WL | A |
| WELL 9 | WL | A |

Western WUCC

Public Water System

RS-Reservoir or
WL-Well

Active/
Inactive

HARRYBROOKE PARK CONDOMINIUMS

DUG WELL
WELL 1
WELL 2

WL
WL
WL

I
I
I

LILLINONAH PARK ESTATES HOMEOWNERS ASSN

WELL 1
WELL 2

WL
WL

A
A

LITCHFIELD HILL CONDOS

WELL #1

WL

A

OLD FARMS CONDOMINIUM ASSOCIATION INC

WELL 1
WELL 2
WELL 3
WELL 4
WELL 5

WL
WL
WL
WL
WL

I
A
A
A
A

SCHAGHTICOKE TRAILS

WELL 1

WL

I

SUNNY VALLEY TAX DISTRICT

WELL 1
WELL 2

WL
WL

A
A

NEWTOWN

AQUARION WATER CO OF CT-CHESTNUT TREE

WELL 1
WELL 2
WELL 3
WELL 4

WL
WL
WL
WL

A
A
I
A

AQUARION WATER CO OF CT-NEWTOWN SYSTEM

TAUNTON POND
WELL #1
WELL #2

RS
WL
WL

I
A
A

AQUARION WATER CO OF CT-OWSC

WELL 1
WELL 10
WELL 12A
WELL 13
WELL 14
WELL 2
WELL 3
WELL 5
WELL 7
WELL 9

WL
WL
WL
WL
WL
WL
WL
WL
WL
WL

A
I
A
A
A
I
I
I
I
I

CEDARHURST ASSOCIATION

LAKE ZOAR WELL #1

WL

A

Western WUCC

Public Water System

RS-Reservoir or
WL-Well

Active/
Inactive

CORNERSTONE OF EAGLE HILL

| | | |
|--------|----|---|
| WELL 1 | WL | I |
| WELL 2 | WL | I |

FAIRFIELD HILLS

| | | |
|---------|----|---|
| WELL #3 | WL | A |
| WELL #7 | WL | A |
| WELL #8 | WL | I |

MASONICARE OF NEWTOWN

| | | |
|--------|----|---|
| WELL 1 | WL | A |
| WELL 2 | WL | A |
| WELL 3 | WL | A |
| WELL 4 | WL | A |
| WELL 5 | WL | A |
| WELL 6 | WL | A |
| WELL 7 | WL | A |
| WELL 8 | WL | A |
| WELL 9 | WL | I |

MEADOWBROOK TERRACE MOBILE HOME PARK

| | | |
|----------|----|---|
| WELL #1 | WL | I |
| WELL #1A | WL | A |
| WELL #2 | WL | A |

MIDWAY MOBILE HOME PARK

| | | |
|--------|----|---|
| WELL 1 | WL | I |
| WELL 2 | WL | I |
| WELL 3 | WL | I |
| WELL 4 | WL | I |

NEWTOWN VILLAGE MOBILE HOME PARK

| | | |
|--------|----|---|
| WELL 1 | WL | I |
|--------|----|---|

NORFOLK

AQUARION WATER CO OF CT-NORFOLK SYSTEM

| | | |
|-------------|----|---|
| LAKE WANGUM | RS | A |
|-------------|----|---|

NORTH CANAAN

AQUARION WATER CO OF CT-NORTH CANAAN SYS

| | | |
|--------------------|----|---|
| EDDY WELL #1 | WL | A |
| EDDY WELL #2 | WL | A |
| EDDY WELL #3 | WL | A |
| EDDY WELL #4 | WL | A |
| GREEN ACRES WELL 2 | WL | I |
| GREEN ACRES WELL 3 | WL | I |

Western WUCC

Public Water System

RS-Reservoir or
WL-Well

Active/
Inactive

NORWALK

NORWALK FIRST TAXING DISTRICT

| | | |
|-------------------------|----|---|
| BROWNS RESERVOIR | RS | A |
| GRUPES RESERVOIR | RS | A |
| JOHN D. MILNE RESERVOIR | RS | A |
| SCOTTS RESERVOIR | RS | A |
| SMITH CAISSON WELL 1 | WL | I |
| SMITH CAISSON WELL 2 | WL | I |
| SMITH CAISSON WELL 3 | WL | I |
| WELL 1 | WL | A |
| WELL 2 | WL | A |
| WELL 3 | WL | A |
| WELL 4 | WL | A |
| WELL 5 | WL | A |

SOUTH NORWALK ELECTRIC & WATER

| | | |
|-----------------------|----|---|
| CITY LAKE RESERVOIR | RS | A |
| NEW CANAAN RESERVOIR | RS | A |
| POPE'S POND RESERVOIR | RS | A |
| ROCK LAKE RESERVOIR | RS | A |

OXFORD

AQUARION WATER CO OF CT-HAWKSTONE SYSTEM

| | | |
|---------|----|---|
| WELL #1 | WL | I |
|---------|----|---|

PLYMOUTH

COOK-WILLOW REALTY

| | | |
|--------|----|---|
| WELL 1 | WL | I |
| WELL 2 | WL | I |
| WELL 3 | WL | I |
| WELL 4 | WL | I |

CTWC - NAUGATUCK REG-TERRYVILLE SYSTEM

| | | |
|-------------------|----|---|
| TERRYVILLE WELL 1 | WL | A |
| TERRYVILLE WELL 2 | WL | A |
| TERRYVILLE WELL 3 | WL | A |

PROSPECT

COUNTRY MANOR HEALTH CARE CENTER

| | | |
|----------|----|---|
| WELL #1 | WL | I |
| WELL #2 | WL | I |
| WELL #3 | WL | I |
| WELL #3A | WL | I |
| WELL #4 | WL | I |
| WELL #5 | WL | I |

Western WUCC

Public Water System

RS-Reservoir or
WL-Well

Active/
Inactive

HARMONY ACRES MOBILE HOME PARK

| | | |
|---------|----|---|
| WELL #2 | WL | I |
| WELL #3 | WL | I |
| WELL #4 | WL | A |
| WELL #5 | WL | A |
| WELL #6 | WL | A |

RIDGEFIELD

ACRE LANE, INC.

| | | |
|--------|----|---|
| WELL 1 | WL | I |
|--------|----|---|

AQUARION WATER CO OF CT-CRAIGMOOR

| | | |
|--------|----|---|
| WELL 1 | WL | I |
| WELL 3 | WL | I |
| WELL 4 | WL | I |
| WELL 5 | WL | A |

AQUARION WATER CO OF CT-RIDGEFIELD KNOLL

| | | |
|--------------|----|---|
| WELL 1 (OLD) | WL | A |
| WELL 1(NEW) | WL | A |
| WELL 2 | WL | A |
| WELL 3 | WL | I |
| WELL 4 | WL | I |
| WELL 5 | WL | A |
| WELL 7 | WL | A |

AQUARION WATER CO OF CT-RIDGEFIELD SYS

| | | |
|------------------------------------|----|---|
| BEECHWOOD WELL #1 | WL | A |
| BEECHWOOD WELL #2 | WL | A |
| GREAT HILL ROAD WELL 10B | WL | A |
| GREAT HILL ROADWELL 10A | WL | A |
| HIGH SCHOOL WELL | WL | I |
| LAURELWOOD WELL #1 | WL | I |
| LAURELWOOD WELL #2 | WL | I |
| NORTH STREET WELL #1 | WL | A |
| NORTH STREET WELL #2 | WL | A |
| NORTH STREET WELL #3 | WL | A |
| OSCALETA CAISSON WELL(#4) | WL | A |
| OSCALETA WELL #1 (AKA CHURCH WELL) | WL | A |
| OSCALETA WELL #2 | WL | A |
| OSCALETA WELL #3 | WL | A |
| OSCALETA WELL #5 | WL | I |
| ROUND POND RESERVOIR | RS | I |
| RUSTIC DRIVE WELL 17 | WL | A |
| RUSTIC DRIVE WELL 17A | WL | A |
| RUSTIC DRIVE WELL 19 | WL | A |
| SOUNDVIEW WELL #1 | WL | I |

AQUARION WATER CO OF CT-SCODON

| | | |
|--------|----|---|
| WELL 1 | WL | I |
| WELL 2 | WL | A |
| WELL 3 | WL | A |
| WELL 4 | WL | A |

Western WUCC

Public Water System

RS-Reservoir or
WL-Well

Active/
Inactive

AQUARION WATER CO OF CT-SCODON - WELL #4

WELL #4

WL

I

BROOKVIEW WATER COMPANY

WELL 1

WL

A

RURAL WATER CO, INC-SOUNDVIEW - WELL 1

WELL 1

WL

I

STONEHOUSE COMMONS CONDO - BUILDING #1

WELL 1

WL

I

WELL 2

WL

I

WELL 3

WL

I

STONEHOUSE COMMONS CONDO - BUILDING #2

WELL 2

WL

I

STONEHOUSE COMMONS CONDO - BUILDING #3

WELL 3

WL

I

ROXBURY

BERNHARDT MEADOW

WELL #1

WL

A

WELL #2

WL

A

SALISBURY

AQUARION WATER CO OF CT-SALISBURY SYS

KENT RESERVOIR

RS

I

LAKEVILLE RESERVOIR #2

RS

A

LAKEVILLE RESERVOIR #3

RS

A

LAKEVILLE WELL #1

WL

A

LAKEVILLE WELL #2A

WL

A

LAKEVILLE WELL #3

WL

A

SALISBURY WELL A

WL

A

SALISBURY WELL B

WL

A

SALISBURY WELL C

WL

A

SALISBURY WELL D

WL

A

CHATFIELD HILL ASSN., INC.

WELL 1

WL

A

SALISBURY SCHOOL

SPRING

WL

I

WELL 1

WL

A

WELL 2

WL

A

Western WUCC

Public Water System

RS-Reservoir or
WL-Well

Active/
Inactive

SEYMOUR

AQUARION WATER CO OF CT-VALLEY SYSTEM

| | | |
|----------------------|----|---|
| HOADLEY POND | RS | I |
| OXFORD WELL #1 | WL | A |
| OXFORD WELL #2 | WL | A |
| OXFORD WELL #4 | WL | A |
| OXFORD WELL #5 | WL | A |
| OXFORD WELL #6 | WL | A |
| OXFORD WELL #7 | WL | A |
| OXFORD WELL 3 | WL | I |
| OXFORD WELL 8 | WL | I |
| SEYMOUR RESERVOIR #1 | RS | I |
| SEYMOUR RESERVOIR #2 | RS | I |
| SEYMOUR RESERVOIR #3 | RS | I |
| SEYMOUR RESERVOIR #4 | RS | I |

SHARON

SHARON RIDGE APARTMENTS

| | | |
|--------|----|---|
| WELL 2 | WL | A |
| WELL 3 | WL | A |

SHARON WATER & SEWER COMMISSION

| | | |
|--------------------------|----|---|
| BEARDSLEY POND RESERVOIR | RS | A |
| CALKINSTOWN RESERVOIR | RS | A |

SHERMAN

AQUARION WATER CO OF CT-TIMBER LAKE SYS

| | | |
|---------|----|---|
| WELL #5 | WL | I |
|---------|----|---|

AQUARION WATER CO OF CT-TIMBER TRAILS

| | | |
|---------------------|----|---|
| BIG TRAILS WELL #4 | WL | I |
| BIG TRAILS WELL #6 | WL | I |
| DURGY WELL #2 | WL | A |
| TIMBER LAKE WELL #5 | WL | A |
| TIMBER LAKE WELL #7 | WL | A |

BHC-DURGY TRAIL SYSTEM

| | | |
|--------|----|---|
| WELL 2 | WL | I |
|--------|----|---|

SOUTHBURY

AQUARION WATER CO OF CT-LAKESIDE SYSTEM

| | | |
|----------|----|---|
| WELL #1 | WL | I |
| WELL #8 | WL | A |
| WELL #8A | WL | A |

Western WUCC

Public Water System

RS-Reservoir or
WL-Well

Active/
Inactive

HERITAGE WATER COMPANY

| | | |
|------------|----|---|
| H-6 | WL | I |
| HV 1 | WL | I |
| WELL 1A | WL | A |
| WELL 5A | WL | A |
| WELL HV 2A | WL | A |
| WELL HV 3 | WL | A |
| WELL M 4 | WL | A |

OAKDALE MANOR WATER ASSOCIATION

| | | |
|--------|----|---|
| WELL 1 | WL | A |
|--------|----|---|

SOUTHBURY TRAINING SCHOOL

| | | |
|--------|----|---|
| WELL 1 | WL | A |
| WELL 2 | WL | I |
| WELL 3 | WL | A |

STAMFORD

AQUARION WATER CO OF CT-STAMFORD

| | | |
|--------------------------|----|---|
| LAUREL RESERVOIR | RS | A |
| MILL RIVER RESERVOIR | RS | A |
| NORTH STAMFORD RESERVOIR | RS | A |
| SISCOWIT RESERVOIR | RS | A |
| TRINITY LAKE | RS | A |
| WIRE MILL WELL | WL | A |

THOMASTON

CTWC - NAUGATUCK REG-THOMASTON SYSTEM

| | | |
|------------------------|----|---|
| REYNOLDS BRIDGE WELL 1 | WL | A |
| REYNOLDS BRIDGE WELL 2 | WL | A |
| REYNOLDS BRIDGE WELL 3 | WL | A |

TORRINGTON

TORRINGTON WATER COMPANY

| | | |
|-----------------------|----|---|
| ALLEN DAM RESERVOIR | RS | A |
| CRYSTAL LAKE | RS | I |
| EDGEWOOD DRIVE | WL | I |
| FAIRLAWN DRIVE | WL | I |
| HIGHFIELD DRIVE | WL | I |
| NORTH POND | RS | A |
| REUBEN HART RESERVOIR | RS | A |
| WHIST POND | RS | A |

TRUMBULL

TASHUA VILLAGE ASSOCIATION, INC.

| | | |
|--------|----|---|
| WELL 1 | WL | A |
|--------|----|---|

WARREN

ARROW POINT WATER CO

| | | |
|--------|----|---|
| WELL 1 | WL | A |
| WELL 2 | WL | A |

Western WUCC

Public Water System

RS-Reservoir or
WL-Well

Active/
Inactive

WASHINGTON

AQUARION WATER CO OF CT-JUDEA DEPOT

| | | |
|--------|----|---|
| SPRING | WL | I |
| WELL 1 | WL | A |
| WELL 2 | WL | I |
| WELL 3 | WL | A |

AQUARION WATER CO OF CT-JUDEA MAIN

| | | |
|--------|----|---|
| WELL 1 | WL | A |
| WELL 2 | WL | A |
| WELL 3 | WL | A |
| WELL 4 | WL | A |
| WELL 5 | WL | I |
| WELL 6 | WL | A |

AQUARION WATER CO OF CT-QUARRY RIDGE

| | | |
|--------|----|---|
| WELL 1 | WL | A |
| WELL 2 | WL | I |
| WELL 3 | WL | I |

BEE BROOK CROSSING CONDOMINIUMS

| | | |
|--------|----|---|
| WELL 1 | WL | A |
| WELL 2 | WL | A |
| WELL 3 | WL | A |

DEVEREUX GLENHOLME SCHOOL - BARN APTS

| | | |
|--------|----|---|
| WELL 1 | WL | I |
| WELL 2 | WL | I |
| WELL 3 | WL | I |

DODGE FARM

| | | |
|--------|----|---|
| WELL 2 | WL | A |
| WELL 3 | WL | A |
| WELL 4 | WL | I |
| WELL 6 | WL | A |

GUNNERY SCHOOL

| | | |
|----------|----|---|
| SPRING 7 | WL | I |
| WELL 1 | WL | A |
| WELL 2 | WL | A |
| WELL 3 | WL | A |
| WELL 4 | WL | I |
| WELL 5 | WL | A |
| WELL 6 | WL | A |
| WELL 8 | WL | A |

NEW PRESTON WATER CO

| | | |
|--------|----|---|
| SPRING | WL | I |
| WELL 1 | WL | A |
| WELL 2 | WL | A |

RUMSEY HALL SCHOOL

| | | |
|--------|----|---|
| WELL 1 | WL | A |
| WELL 2 | WL | A |
| WELL 3 | WL | A |

Western WUCC

Public Water System

RS-Reservoir or
WL-Well

Active/
Inactive

RUMSEY HALL SCHOOL - FACULTY HOUSES

WELL 5

WL

I

RUMSEY HALL SCHOOL - HILLTOP

WELL 4

WL

I

WATERBURY

WATERBURY WATER DEPARTMENT

CAIRNS RESERVOIR

RS

A

MORRIS RESERVOIR

RS

A

PITCH RESERVOIR

RS

A

SHEPAUG RESERVOIR

RS

A

WIGWAM RESERVOIR

RS

A

WATERTOWN

WATERTOWN FIRE DISTRICT

BRONSON E. LOCKWOOD RESERVOIR

RS

I

HART FARM WELL #1

WL

A

HART FARM WELL #2

WL

A

HART FARM WELL #3

WL

A

HART FARM WELL #4

WL

A

HART FARM WELL #6

WL

A

HART FARM WELL #7

WL

A

HART FARM WELL #8

WL

A

HART FARM WELL #9

WL

A

JUDD POND RESERVOIR

RS

I

NONEWAUG RIVER AT HART FARM

RS

I

WESTON

WESTON WATER SUPPLY

WELL 1

WL

I

WELL 2

WL

I

WELL 3

WL

I

WELL 4

WL

A

WELL 5

WL

A

WINCHESTER

WINSTED WATER WORKS

CRYSTAL LAKE RESERVOIR

RS

A

RUGG BROOK RESERVOIR

RS

A

WOLCOTT

AQUARION WATER CO OF CT-TLWC WOODRICH

WELL #1

WL

A

WELL #2

WL

A

WELL #3

WL

A

ARROWHEAD BY THE LAKE ASSOCIATION, INC.

WELL #1

WL

A

WELL #2

WL

A

Western WUCC

RS-Reservoir or
WL-Well Active/
Inactive

Public Water System

COUNTRYSIDE APARTMENTS

| | | |
|---------|----|---|
| WELL #1 | WL | A |
| WELL #2 | WL | A |
| WELL #3 | WL | A |

LAKE HILLS VILLAGE CONDOMINIUMS

| | | |
|---------|----|---|
| WELL #1 | WL | A |
| WELL #2 | WL | I |

RSK REALTY 1

| | | |
|---------|----|---|
| WELL #1 | WL | I |
| WELL #2 | WL | I |
| WELL #3 | WL | I |

RSK REALTY 3

| | | |
|---------|----|---|
| WELL #3 | WL | I |
|---------|----|---|

WOLCOTT VIEW MANOR

| | | |
|---------|----|---|
| WELL #1 | WL | I |
| WELL #2 | WL | I |
| WELL #3 | WL | I |
| WELL #4 | WL | I |
| WELL #5 | WL | I |
| WELL #6 | WL | I |
| WELL #7 | WL | I |

WOODBURY

AQUARION WATER CO OF CT-WOODBURY SYSTEM

| | | |
|---------|----|---|
| WELL #1 | WL | A |
| WELL #2 | WL | A |
| WELL #3 | WL | A |

HERITAGE HILL CONDOMINIUM ASSN, INC

| | | |
|--------|----|---|
| WELL 1 | WL | A |
|--------|----|---|

HOLLY HOUSE APARTMENTS

| | | |
|--------|----|---|
| WELL 1 | WL | A |
|--------|----|---|

QUASSUK HEIGHTS CONDOMINIUM ASSN

| | | |
|--------|----|---|
| WELL 1 | WL | A |
| WELL 2 | WL | A |
| WELL 3 | WL | A |
| WELL 5 | WL | A |

TOWN IN COUNTRY CONDOMINIUMS - LOWER SYS

| | | |
|--------|----|---|
| WELL 2 | WL | A |
|--------|----|---|

TOWN IN COUNTRY CONDOMINIUMS - UPPER SYS

| | | |
|--------|----|---|
| WELL 1 | WL | A |
| WELL 2 | WL | I |

WOODBURY KNOLL, LLC.

| | | |
|--------|----|---|
| WELL 1 | WL | A |
|--------|----|---|

WOODBURY PLACE CONDOMINIUM ASSN

| | | |
|--------|----|---|
| WELL 1 | WL | A |
|--------|----|---|

Western WUCC

Public Water System

RS-Reservoir or
WL-Well

Active/
Inactive

WOODLAKE TAX DISTRICT

| | | |
|------------|----|---|
| WELL 2 | WL | I |
| WELL 3 | WL | A |
| WELL 4 | WL | A |
| WELL PW-2A | WL | A |
| WELL PW-5 | WL | A |
| WELL PW-6 | WL | A |
| WELL PW-7 | WL | A |

Central Corridor WUCC

Public Water System

RS-Reservoir or
WL-Well

Active/
Inactive

ANDOVER

HOP RIVER HOMES

WELL 1

WL

A

WHISPERING HILLS, LLC - WELL A SYSTEM

WELL A

WL

A

WELL D

WL

I

WHISPERING HILLS, LLC - WELL D SYSTEM

WELL D

WL

A

AVON

AVON OLD FARMS SCHOOL

WELL 1

WL

I

AVON WATER CO

FARMINGTON WOODS WELL 1

WL

I

FARMINGTON WOODS WELL 2

WL

I

WELL 1 (STUB POND)

WL

I

WELL 2 (AVON PARK NO)

WL

A

WELL 3

WL

A

WELL 4 (OXBOW DRIVE)

WL

A

WELL 5 (CRAIGEMORE CIRCLE)

WL

A

WELL 6

WL

A

WELL 7 (AVONWOOD)

WL

A

WELL 8 (MEADOW RIDGE)

WL

A

WELL 9 (FISHER MEADOW)

WL

A

BERLIN

BERLIN WATER CONTROL COMMISSION

BACON WELL

WL

I

ELTON WELL 1A

WL

A

ELTON WELL 2A

WL

A

ELTON WELL 3

WL

I

WOODLAWN WELL

WL

I

KENSINGTON FIRE DISTRICT

MCKEON

WL

I

BLOOMFIELD

GRANT HILL ASSOCIATES, INC.

WELL 1

WL

A

JUNIPER CLUB INC.

WELL 1

WL

I

WELL 2

WL

A

KENMORE ROAD ASSN.-LOWER SYSTEM

WELL 3

WL

I

Central Corridor WUCC

Public Water System

RS-Reservoir or
WL-Well

Active/
Inactive

KENMORE ROAD ASSN.-UPPER SYSTEM

| | | |
|--------|----|---|
| WELL 1 | WL | I |
| WELL 2 | WL | I |
| WELL 3 | WL | I |

ORCHARD HILL ASSOCIATION

| | | |
|--------|----|---|
| WELL 1 | WL | A |
|--------|----|---|

SHARON HEIGHTS WATER ASSOCIATION

| | | |
|--------|----|---|
| WELL 1 | WL | A |
|--------|----|---|

BOLTON

166 & 180 BOSTON TURNPIKE

| | | |
|--------|----|---|
| WELL 2 | WL | A |
|--------|----|---|

166 BOSTON TURNPIKE

| | | |
|--------|----|---|
| WELL 1 | WL | I |
| WELL 2 | WL | I |

180 BOSTON TURNPIKE

| | | |
|--------|----|---|
| WELL 1 | WL | I |
|--------|----|---|

890 BOSTON TURNPIKE

| | | |
|--------|----|---|
| WELL 1 | WL | A |
|--------|----|---|

CARPENTER ROAD APARTMENTS

| | | |
|---------|----|---|
| WELL 10 | WL | I |
| WELL 12 | WL | I |
| WELL 14 | WL | I |

COOK DRIVE ASSOCIATION

| | | |
|--------|----|---|
| WELL 1 | WL | A |
|--------|----|---|

CTWC - NORTHERN REG-LLYNWOOD SYSTEM

| | | |
|--------|----|---|
| WELL 2 | WL | A |
| WELL 3 | WL | A |
| WELL 4 | WL | A |
| WELL 5 | WL | A |

SOUTHRIDGE PARK APARTMENTS

| | | |
|--------|----|---|
| WELL 1 | WL | A |
| WELL 2 | WL | A |

SUNSET APARTMENTS LLC

| | | |
|--------|----|---|
| WELL 1 | WL | A |
|--------|----|---|

CANTON

298-302 ALBANY TURNPIKE

| | | |
|---------|----|---|
| WELL #1 | WL | A |
| WELL #2 | WL | I |

CTWC - NAUGATUCK REG-COLLINSVILLE SYS

| | | |
|----------------------|----|---|
| MDC NEPAUG RESERVOIR | RS | A |
|----------------------|----|---|

GREENWAY APARTMENTS-BUILDING 302

| | | |
|--------|----|---|
| WELL 2 | WL | I |
|--------|----|---|

Central Corridor WUCC

Public Water System

RS-Reservoir or
WL-Well

Active/
Inactive

TRAILSEND WATER COMPANY

WELL 1

WL

I

CHESTER

AARON MANOR NURSING & REHAB CENTER

WELL 1

WL

I

WELL 2

WL

I

WELL 4

WL

A

WELL 5

WL

A

CTWC - SHORELINE REG-CHESTER VLLG WEST

WELL 5

WL

I

WELL 8

WL

A

WELL 9

WL

A

CTWC - SHORELINE REGION-CHESTER SYSTEM

BROOKSIDE WELL

WL

I

DENNISON WELL

WL

A

DEUSES POND

RS

A

LOWER CHESTER RESERVOIR

RS

A

TURKEY HILL RESERVOIR

RS

A

UPPER CHESTER RESERVOIR

RS

A

WILCOX RESERVOIR

RS

A

DENLAR APARTMENTS

WELL 1

WL

I

WELL 2

WL

I

WELL 3

WL

I

WELL 4

WL

I

THE FOREST ELDERLY HOUSING

WELL 1

WL

I

WELL 2

WL

I

CLINTON

CEDAR GROVE MOBILE HOME PARK

WELL 3

WL

I

WELL 4

WL

I

EVERGREEN TRAILER PARK - SYSTEM #1

WELL 1

WL

A

EVERGREEN TRAILER PARK - SYSTEM #2

WELL 2

WL

A

EVERGREEN TRAILER PARK - SYSTEM #3

WELL 3

WL

A

EVERGREEN TRAILER PARK - SYSTEM #4

WELL 4A

WL

A

WELL 4B

WL

A

GOODRICH MOBILE HOME PARK

WELL 3

WL

I

WELL 5

WL

I

Central Corridor WUCC

Public Water System

RS-Reservoir or
WL-Well

Active/
Inactive

NOD HILL APARTMENTS

WELL 1

WL

A

COLUMBIA

CTWC - COLUMBIA HEIGHTS DIV.

WELL 1

WL

A

WELL 2

WL

A

DARTMOUTH VILLAGE ELDERLY HOUSING

WELL 1

WL

A

WELL 2

WL

A

WOODLAND TERRACE

WELL 1

WL

A

WELL 2

WL

A

CROMWELL

CROMWELL FIRE DISTRICT WATER DEPARTMENT

DIVIDEND BROOK WELL 1

WL

I

DIVIDEND BROOK WELL 2

WL

I

DIVIDEND BROOK WELL 3

WL

I

DIVIDEND BROOK WELL 4

WL

I

DIVIDEND BROOK WELL 5

WL

I

DIVIDEND BROOK WELL 6

WL

I

GARDINER WELL 1

WL

A

GARDINER WELL 2

WL

A

GARDINER WELL 3

WL

A

GARDINER WELL 4

WL

A

DEEP RIVER

MOUNT SAINT JOHN SCHOOL

WELL 1

WL

A

RIDGEWOOD HILLS ASSOCIATION, SYSTEM #1

WELL 1

WL

A

WELL 2

WL

I

WELL 3

WL

I

WELL 4

WL

I

RIDGEWOOD HILLS ASSOCIATION, SYSTEM #2

WELL #2

WL

A

RIDGEWOOD HILLS ASSOCIATION, SYSTEM #3

WELL #3

WL

A

RIDGEWOOD HILLS ASSOCIATION, SYSTEM #4

WELL #4

WL

A

Central Corridor WUCC

Public Water System

RS-Reservoir or
WL-Well

Active/
Inactive

DURHAM

DURHAM CENTER DIVISION

| | | |
|--------------------|----|---|
| DURHAM FAIR WELL 1 | WL | A |
| DURHAM FAIR WELL 2 | WL | A |
| FOWLER BROOK | RS | I |
| WELL #2 | WL | I |

DURHAM ELDERLY HOUSING DIVISION

| | | |
|---------|----|---|
| WELL #1 | WL | A |
| WELL #2 | WL | A |

DURHAM LEXINGTON PLACE DIVISION

| | | |
|---------|----|---|
| WELL #1 | WL | A |
| WELL #2 | WL | A |

HILL HOLLOW CONDO ASSN, INC.

| | | |
|---------|----|---|
| WELL #1 | WL | I |
| WELL #2 | WL | I |
| WELL #3 | WL | I |

STONEGATE SPRINGS

| | | |
|---------|----|---|
| WELL #1 | WL | A |
|---------|----|---|

TWIN MAPLES NURSING HOME

| | | |
|---------|----|---|
| WELL #1 | WL | A |
| WELL #2 | WL | A |

EAST GRANBY

CHELSEA COMMON CONDOMINIUM ASSOCIATION

| | | |
|--------|----|---|
| WELL 1 | WL | A |
| WELL 2 | WL | A |

GQC WELL COMMISSION

| | | |
|--------|----|---|
| WELL 2 | WL | A |
| WELL 3 | WL | A |

METACOMET HOMES-WELL 1

| | | |
|--------|----|---|
| WELL 1 | WL | A |
| WELL 2 | WL | I |

METACOMET HOMES-WELL 2

| | | |
|--------|----|---|
| WELL 2 | WL | A |
|--------|----|---|

OLD NEWGATE RIDGE WATER COMPANY INC

| | | |
|--------|----|---|
| WELL 1 | WL | A |
|--------|----|---|

TURKEY HILL OF EAST GRANBY, LLC

| | | |
|--------|----|---|
| WELL 1 | WL | A |
| WELL 2 | WL | A |

EAST HADDAM

31 GRIST MILL RD

| | | |
|-------------|----|---|
| DUG WELL #2 | WL | A |
| WELL #1 | WL | A |

Central Corridor WUCC

Public Water System

RS-Reservoir or
WL-Well

Active/
Inactive

CHESTEM HEALTH & REHABILITATION CENTER

| | | |
|--------|----|---|
| WELL 1 | WL | A |
| WELL 2 | WL | A |

CTWC - BANNER VILLAGE

| | | |
|--------|----|---|
| WELL 1 | WL | A |
| WELL 2 | WL | A |

CTWC - LAKE HAYWARD

| | | |
|--------|----|---|
| WELL 1 | WL | A |
| WELL 2 | WL | A |
| WELL 3 | WL | A |
| WELL 4 | WL | A |
| WELL 5 | WL | A |

FRANKLIN ACADEMY

| | | |
|--------|----|---|
| WELL 1 | WL | A |
| WELL 2 | WL | A |
| WELL 3 | WL | A |

GOODSPEED ACTOR HOUSING - THE VILLAGE

| | | |
|--------|----|---|
| WELL 1 | WL | A |
| WELL 2 | WL | A |

OAK GROVE SENIOR HOUSING CORP

| | | |
|--------|----|---|
| WELL 1 | WL | A |
| WELL 2 | WL | A |

EAST HAMPTON

AQUARION WATER CO OF CT-EAST HAMPTON DIV

| | | |
|--------|----|---|
| WELL 1 | WL | A |
| WELL 2 | WL | I |
| WELL 3 | WL | A |

BELLWOOD COURT

| | | |
|--------|----|---|
| WELL 1 | WL | A |
| WELL 2 | WL | I |
| WELL 3 | WL | I |

CHATHAM ACRES ELDERLY HOUSING

| | | |
|--------|----|---|
| WELL 1 | WL | A |
|--------|----|---|

CHATHAM APARTMENTS

| | | |
|--------|----|---|
| WELL 1 | WL | A |
|--------|----|---|

COBALT LODGE HEALTHCARE & REHAB CENTER

| | | |
|--------|----|---|
| WELL 2 | WL | A |
|--------|----|---|

CTWC - BAKER HILL DIVISION

| | | |
|---------------------|----|---|
| BAKER HILL WELL 1 | WL | A |
| BAKER HILL WELL 3 | WL | A |
| BAKER HILL WELL 4 | WL | A |
| LAUREL RIDGE WELL 1 | WL | A |
| LAUREL RIDGE WELL 2 | WL | A |
| LAUREL RIDGE WELL 3 | WL | A |
| WELL 2 | WL | I |

Central Corridor WUCC

Public Water System

RS-Reservoir or
WL-Well

Active/
Inactive

CTWC - SPICE HILL DIVISION

| | | |
|---------|----|---|
| WELL 1 | WL | A |
| WELL 11 | WL | A |
| WELL 12 | WL | A |
| WELL 14 | WL | A |
| WELL 15 | WL | A |
| WELL 17 | WL | A |
| WELL 2 | WL | A |
| WELL 5 | WL | A |
| WELL 6 | WL | A |
| WELL 8 | WL | A |

CTWC - WESTCHESTER EAST

| | | |
|--------|----|---|
| WELL 1 | WL | A |
| WELL 2 | WL | A |
| WELL 4 | WL | A |
| WELL 5 | WL | I |
| WELL 6 | WL | A |

EAST HAMPTON WPCA - ROYAL OAKS SYSTEM

| | | |
|----------------------|----|---|
| MEMORIAL SCHOOL WELL | WL | A |
| WELL 1 | WL | A |
| WELL 2 | WL | I |
| WELL 3 | WL | A |
| WELL 4 | WL | A |

EAST HAMPTON WPCA - VILLAGE CENTER

| | | |
|--------|----|---|
| WELL 1 | WL | A |
| WELL 2 | WL | A |

EDGEMERE CONDOMINIUM ASSN., INC.

| | | |
|--------|----|---|
| WELL 1 | WL | A |
| WELL 2 | WL | A |

MALLARD COVE CONDOMINIUM ASSN.

| | | |
|--------|----|---|
| WELL 1 | WL | I |
| WELL 2 | WL | A |
| WELL 3 | WL | A |

WESTSIDE MANOR

| | | |
|--------|----|---|
| WELL 1 | WL | A |
|--------|----|---|

Central Corridor WUCC

Public Water System

RS-Reservoir or
WL-Well

Active/
Inactive

EAST WINDSOR

CTWC - NORTHERN REG-WESTERN SYSTEM

| | | |
|-------------------------|----|---|
| BROAD BROOK WELL 1 | WL | I |
| BROAD BROOK WELL 2 | WL | I |
| BROAD BROOK WELL 3 | WL | I |
| ELLINGTON ACRES WELL #1 | WL | A |
| ELLINGTON ACRES WELL #2 | WL | A |
| ELLINGTON ACRES WELL #3 | WL | A |
| ELLINGTON ACRES WELL #4 | WL | I |
| ELLSWORTH WELL 3 | WL | I |
| HUNT WELL 10 | WL | A |
| HUNT WELL 5 | WL | A |
| HUNT WELL 6 | WL | A |
| HUNT WELL 7 | WL | A |
| HUNT WELL 8 | WL | A |
| HUNT WELL 9 | WL | A |
| KUPCHUNOS WELL FIELD | WL | I |
| MAPLETON AVE WELL 1 | WL | I |
| MAPLETON AVE WELL 2 | WL | A |
| O'BREADY WELL | WL | A |
| PINE KNOB WELL | WL | A |
| POWDER HOLLOW WELL 1 | WL | A |
| POWDER HOLLOW WELL 2 | WL | I |
| POWDER HOLLOW WELL 4 | WL | A |
| POWDER HOLLOW WELL 5 | WL | A |
| PRESTON WELL #1 | WL | A |
| PRESTON WELL 1 | WL | I |
| PRESTON WELL 2 | WL | I |
| ROLLING HILLS WELL 3 | WL | I |
| ROLLING HILLS WELL 5 | WL | I |
| SHENIPSIT LAKE | RS | A |
| SPRING LOTS WELL 3 | WL | A |
| SPRING LOTS WELL 5 | WL | A |
| SPRING LOTS WELL 7 | WL | A |
| SPRING LOTS WELL 8 | WL | A |
| SPRING LOTS WELL 9 | WL | A |
| TORRY ROAD WELL 3 | WL | I |
| TORRY ROAD WELL 4 | WL | I |
| VERNON WELL 1 | WL | A |
| VERNON WELL 2 | WL | A |
| VERNON WELL 3 | WL | I |
| VERNON WELL 4 | WL | A |
| VERNON WELL 5 | WL | A |
| VERNON WELL 6 | WL | I |
| WEST SUFFIELD WELL | WL | A |
| WOODLAND PARK WELL | WL | A |

EAST WINDSOR HOUSING AUTHORITY

| | | |
|--------|----|---|
| WELL 1 | WL | A |
| WELL 2 | WL | A |

Central Corridor WUCC

Public Water System

RS-Reservoir or
WL-Well

Active/
Inactive

MARKOWSKI FARMS

WELL
WELL #2

WL
WL

A
I

SCHOOL HILL ASSOCIATION, INC.

WELL 1

WL

A

ELLINGTON

ELLINGTON HOUSING AUTHORITY

WELL 1

WL

I

MEADOWBROOK APARTMENTS, LLC

WELL 1

WL

A

ENFIELD

CONNECTICUT CORRECTIONAL INSTITUTE

ENFIELD WELL 2
ENFIELD WELL 204
ENFIELD WELL 3
SOMERS WELL 1
SOMERS WELL 1A
SOMERS WELL 2
SOMERS WELL 205
SOMERS WELL 3
SOMERS WELL 4

WL
WL
WL
WL
WL
WL
WL
WL
WL

A
A
A
A
A
A
A
A
A

CTWC - NORTHERN REG-CRESCENT LAKE SYSTEM

INTERCONNECTION - E LONGMEADOW MA

WL

I

HAZARDVILLE WATER COMPANY

ABBE ROAD WELL
AVERY WELL 1
AVERY WELL 2
AVERY WELL 3
AVERY WELL 4
BUCKEN ROAD WELL
GRANT ROAD WELL
NEELANS PARK WELL
OAK STREET WELL 1
OAK STREET WELL 2
SCITICO WELL 1
SCITICO WELL 1A
SCITICO WELL 2A
SOUTH MAPLE STREET WELL
TOWN FARM WELL #3

WL
WL
WL
WL
WL
WL
WL
WL
WL
WL
WL
WL
WL
WL
WL

I
A
A
A
A
A
I
A
I
A
A
A
A
A
A

SHAKER HEIGHTS WATER COMPANY

WELL 1

WL

A

ESSEX

HEMLOCK APARTMENTS

WELL 1

WL

A

Central Corridor WUCC

Public Water System

RS-Reservoir or
WL-Well

Active/
Inactive

HERITAGE COVE CONDOMINIUMS

WELL 1

WL

A

WELL 2

WL

A

MEADOWBROOK MANOR LLC

WELL 1

WL

A

FARMINGTON

CTWC - UNIONVILLE SYSTEM

C HOUSE WELL 1

WL

A

C HOUSE WELL 2

WL

A

C HOUSE WELL 3

WL

A

C HOUSE WELL 4

WL

A

C HOUSE WELL 5

WL

A

CT SAND & STONE WELL #1

WL

A

FIP WELL #3

WL

A

FIP WELL #4

WL

A

PONDWOOD WELL

WL

A

MAPLE RIDGE FARMS WATER ASSN, INC

WELL 1

WL

I

GLASTONBURY

NEIPSIC WOODS WATER ASSOCIATION

WELL 1

WL

I

WELL 2

WL

I

WELL 3

WL

I

GRANBY

SALMON BROOK DISTRICT WATER DEPT

SALMON BROOK WELL 1

WL

A

SALMON BROOK WELL 2

WL

A

GUILFORD

BERNICES COURT

WELL 1

WL

I

Central Corridor WUCC

Public Water System

RS-Reservoir or
WL-Well

Active/
Inactive

CTWC - SHORELINE REGION-GUILFORD SYSTEM

| | | |
|------------------------|----|---|
| CLINTON WELL | WL | A |
| CLR WELL | WL | I |
| FIVE FIELDS WELL 2A | WL | A |
| GUILFORD WELL | WL | A |
| HOLBROOK WELL | WL | A |
| KELSEYTOWN RESERVOIR | RS | A |
| KILLINGWORTH RESERVOIR | RS | A |
| PINEWOOD WELL 1 | WL | I |
| PINEWOOD WELL 2 | WL | A |
| RETTICH WELL 11 | WL | I |
| RETTICH WELL 12 | WL | I |
| RETTICH WELL 5 | WL | I |
| SAYBROOK WELL 1 | WL | A |
| THISTLE ROCK WELL 1 | WL | I |
| THISTLE ROCK WELL 2 | WL | I |
| WEISS WELL | WL | A |
| WESTBROOK WELL | WL | I |

QUONNIPAUG HILLS - MAIN SYSTEM

| | | |
|---------|----|---|
| WELL 2 | WL | A |
| WELL 3 | WL | A |
| WELL 4 | WL | A |
| WELL 4B | WL | A |
| WELL 5 | WL | A |
| WELL 6 | WL | A |

QUONNIPAUG HILLS - SECTION I

| | | |
|--------|----|---|
| WELL 1 | WL | A |
|--------|----|---|

QUONNIPAUG HILLS - UPPER SYSTEM

| | | |
|--------|----|---|
| WELL 5 | WL | I |
| WELL 6 | WL | I |

WALDEN III CONDOMINIUMS

| | | |
|--------|----|---|
| WELL 1 | WL | I |
| WELL 2 | WL | I |

WEST LAKE LODGE

| | | |
|--------|----|---|
| WELL 1 | WL | I |
| WELL 2 | WL | I |
| WELL 3 | WL | I |

HADDAM

HIGH MEADOW

| | | |
|---------|----|---|
| WELL #1 | WL | A |
| WELL #2 | WL | A |

SAYBROOK AT HADDAM

| | | |
|---------|----|---|
| WELL 1A | WL | A |
| WELL 2 | WL | A |
| WELL 3 | WL | A |

Central Corridor WUCC

Public Water System

RS-Reservoir or
WL-Well

Active/
Inactive

HARTFORD

METROPOLITAN DISTRICT COMMISSION

| | | |
|----------------------------|----|---|
| BARKHAMSTED RESERVOIR | RS | A |
| LAKE MCDONOUGH | RS | I |
| NEPAUG RESERVOIR | RS | A |
| RESERVOIR #6 | RS | A |
| WEST BRANCH RESERVOIR | RS | I |
| WEST HARTFORD RESERVOIR #1 | RS | I |
| WEST HARTFORD RESERVOIR #2 | RS | A |
| WEST HARTFORD RESERVOIR #3 | RS | A |
| WEST HARTFORD RESERVOIR #5 | RS | A |

HEBRON

ABBY WATER LLC

| | | |
|--------|----|---|
| WELL 1 | WL | A |
|--------|----|---|

CTWC - AMSTON LAKE DIVISION

| | | |
|--------------------|----|---|
| CHURCH ST WELL | WL | A |
| FIREHOUSE WELL | WL | A |
| ISLAND BEACH WELL | WL | A |
| TURNER ROAD WELL 1 | WL | I |
| TURNER ROAD WELL 2 | WL | I |

CTWC - COUNTRY MANOR APARTMENTS

| | | |
|--------|----|---|
| WELL 1 | WL | A |
|--------|----|---|

CTWC - HEBRON CENTER DIVISION

| | | |
|--------|----|---|
| WELL A | WL | A |
| WELL B | WL | A |
| WELL C | WL | A |

CTWC - LONDON PARK DIVISION

| | | |
|--------|----|---|
| WELL 1 | WL | I |
| WELL 2 | WL | A |
| WELL 3 | WL | A |

CTWC - MILL AT STONECROFT DIV

| | | |
|-----------|----|---|
| WELL 1 | WL | A |
| WELL 1HHA | WL | I |
| WELL 2 | WL | A |
| WELL 2HHA | WL | I |
| WELL 3HHA | WL | I |

CTWC - WELLSWOOD VILLAGE DIV

| | | |
|--------|----|---|
| WELL 1 | WL | A |
| WELL 2 | WL | A |

HEBRON ARMS APARTMENTS

| | | |
|--------|----|---|
| WELL 1 | WL | A |
|--------|----|---|

HILLSIDE CONDOMINIUMS

| | | |
|--------|----|---|
| WELL 1 | WL | A |
|--------|----|---|

Central Corridor WUCC

Public Water System

RS-Reservoir or
WL-Well

Active/
Inactive

WELLSWOOD ESTATES FOUNDATION, INC.

| | | |
|--------|----|---|
| WELL 1 | WL | A |
| WELL 2 | WL | A |

KILLINGWORTH

CTWC - JENSSENS BEECHWOOD SYSTEM

| | | |
|--------|----|---|
| WELL 2 | WL | A |
| WELL 3 | WL | A |
| WELL 4 | WL | A |

MADISON

CTWC - GREEN SPRINGS SYSTEM

| | | |
|--------|----|---|
| WELL 1 | WL | A |
| WELL 2 | WL | A |
| WELL 3 | WL | A |

CTWC - LEGEND HILL SYSTEM

| | | |
|----------------|----|---|
| EMERGENCY WELL | WL | A |
| WELL 1 | WL | A |
| WELL 3 | WL | A |
| WELL 4 | WL | A |

GROVE SCHOOL - SYSTEM #1

| | | |
|---------|----|---|
| WELL #1 | WL | I |
| WELL 2 | WL | I |

GROVE SCHOOL - SYSTEM #2

| | | |
|---------|----|---|
| WELL #2 | WL | I |
|---------|----|---|

MANCHESTER

CTWC - REDWOOD FARMS DIVISION

| | | |
|--------|----|---|
| WELL 1 | WL | A |
| WELL 2 | WL | A |
| WELL 3 | WL | I |

Central Corridor WUCC

Public Water System

RS-Reservoir or
WL-Well

Active/
Inactive

MANCHESTER WATER DEPARTMENT

| | | |
|--------------------------|----|---|
| BRETTON RD WELL 9 | WL | I |
| BUCKINGHAM RESERVOIR | RS | A |
| CHARTER OAK - WELL 2A | WL | I |
| CHARTER OAK - WELL 3 | WL | A |
| CHARTER OAK - WELL 4 | WL | A |
| FERN STREET - WELL 1 | WL | A |
| GLOBE HOLLOW RESERVOIR | RS | A |
| HOWARD RESERVOIR | RS | A |
| LOVE LANE - WELL 5 | WL | A |
| LYDALL RESERVOIR NO.1 | RS | A |
| LYDALL RESERVOIR NO.2 | RS | A |
| NEW BOLTON ROAD WELL 1 | WL | I |
| NEW BOLTON ROAD WELL 2 | WL | I |
| NEW BOLTON ROAD WELL 3R | WL | I |
| NEW STATE ROAD - WELL 6 | WL | A |
| NEW STATE ROAD - WELL 7 | WL | A |
| NEW STATE ROAD - WELL 8 | WL | A |
| PARKER STREET - WELL 10 | WL | A |
| PORTER RESERVOIR | RS | A |
| PROGRESS DRIVE - WELL 11 | WL | A |
| RISLEY RESERVOIR | RS | A |

MANSFIELD

AQUARION WATER CO OF CT-VALLEY VIEW

| | | |
|--------|----|---|
| WELL 1 | WL | I |
| WELL 2 | WL | A |
| WELL 3 | WL | A |

CARRIAGE HOUSE APARTMENTS

| | | |
|--------|----|---|
| WELL 1 | WL | A |
| WELL 2 | WL | A |

CLUB HOUSE APARTMENTS

| | | |
|--------|----|---|
| WELL 1 | WL | A |
| WELL 2 | WL | I |

CTWC - BIRCHWOOD HEIGHTS

| | | |
|--------|----|---|
| WELL 1 | WL | I |
| WELL 2 | WL | A |
| WELL 3 | WL | A |
| WELL 4 | WL | A |

CTWC - CRYSTAL SPRINGS DIV.

| | | |
|--------|----|---|
| WELL 1 | WL | I |
| WELL 2 | WL | A |
| WELL 3 | WL | A |

CTWC - JENSENS ROLLING HILLS SYSTEM

| | | |
|--------|----|---|
| WELL 3 | WL | I |
| WELL 4 | WL | I |
| WELL 5 | WL | I |

CTWC - PINWOODS LANE DIV

| | | |
|--------|----|---|
| WELL 1 | WL | A |
|--------|----|---|

Central Corridor WUCC

Public Water System

RS-Reservoir or
WL-Well

Active/
Inactive

HUNTING LODGE APARTMENTS

| | | |
|--------|----|---|
| WELL 1 | WL | A |
| WELL 2 | WL | A |

KNOLLWOOD ACRES APARTMENTS

| | | |
|--------|----|---|
| WELL 1 | WL | I |
| WELL 2 | WL | A |
| WELL 3 | WL | A |
| WELL 4 | WL | I |
| WELL 5 | WL | A |

MANSFIELD VILLAGE, LLC

| | | |
|--------|----|---|
| WELL 1 | WL | A |
|--------|----|---|

MAPLEWOOD APARTMENTS

| | | |
|--------|----|---|
| WELL 1 | WL | A |
| WELL 2 | WL | A |

ORCHARD ACRES ASSOCIATION

| | | |
|--------|----|---|
| WELL 1 | WL | A |
| WELL 2 | WL | A |
| WELL 3 | WL | A |
| WELL 4 | WL | A |

RENWOOD APARTMENTS

| | | |
|--------|----|---|
| WELL 1 | WL | A |
| WELL 2 | WL | A |
| WELL 3 | WL | A |

ROCKRIDGE CONDOMINIUMS

| | | |
|--------|----|---|
| WELL 1 | WL | A |
|--------|----|---|

S & P PROPERTIES LLC

| | | |
|--------|----|---|
| WELL 2 | WL | A |
|--------|----|---|

UNIVERSITY OF CONNECTICUT - MAIN CAMPUS

| | | |
|--------------------------------|----|---|
| FENTON RIVER - WELL A | WL | I |
| FENTON RIVER - WELL B | WL | A |
| FENTON RIVER - WELL C | WL | A |
| FENTON RIVER - WELL D | WL | A |
| WILLIMANTIC WELLFIELD - WELL 1 | WL | A |
| WILLIMANTIC WELLFIELD - WELL 2 | WL | A |
| WILLIMANTIC WELLFIELD - WELL 3 | WL | A |
| WILLIMANTIC WELLFIELD - WELL 4 | WL | A |

WHITE OAK CONDOMINIUMS

| | | |
|--------|----|---|
| WELL 1 | WL | A |
| WELL 2 | WL | A |

WOODS EDGE APARTMENTS, LLC

| | | |
|--------|----|---|
| WELL 1 | WL | A |
| WELL 2 | WL | A |

Central Corridor WUCC

Public Water System

RS-Reservoir or
WL-Well

Active/
Inactive

MARLBOROUGH

AQUARION WATER CO OF CT-BIRCHWOOD ESTATE

| | | |
|-------------|----|---|
| WELL 1 | WL | A |
| WELL 2 | WL | A |
| WELL 3 | WL | A |
| WELL 4 | WL | A |
| WELL 5 | WL | I |
| WELL 5-2012 | WL | A |
| WELL 6 | WL | I |
| WELL 7 | WL | I |

CTWC - FLORENCE LORD (MASH)

| | | |
|--------|----|---|
| WELL 2 | WL | A |
| WELL 3 | WL | A |

CTWC - FOREST HOMES DIVISION

| | | |
|--------|----|---|
| WELL 1 | WL | A |
| WELL 2 | WL | A |

CTWC - MARLBOROUGH GARDENS

| | | |
|--------|----|---|
| WELL 1 | WL | A |
| WELL 2 | WL | A |

CTWC - SACHEM VILLAGE CONDO

| | | |
|--------|----|---|
| WELL 1 | WL | A |
| WELL 2 | WL | A |

HILLSIDE CORPORATION

| | | |
|--------|----|---|
| WELL 1 | WL | A |
| WELL 2 | WL | A |
| WELL 3 | WL | I |

LAUREL HILL WATER ASSOCIATION

| | | |
|--------|----|---|
| WELL 1 | WL | A |
| WELL 2 | WL | I |
| WELL 3 | WL | A |

MARLBOROUGH HEALTH CARE CENTER, INC

| | | |
|--------|----|---|
| WELL 1 | WL | A |
| WELL 2 | WL | A |

MERIDEN

BRADLEY HOME

| | | |
|---------|----|---|
| WELL #1 | WL | I |
|---------|----|---|

Central Corridor WUCC

RS-Reservoir or
WL-Well

Active/
Inactive

Public Water System

MERIDEN WATER DIVISION

| | | |
|-----------------------------|----|---|
| BRADLEY HUBBARD RESERVOIR | RS | A |
| BROAD BROOK RESERVOIR | RS | A |
| COLUMBUS PARK WELL | WL | A |
| DOSSIN BEACH WELL | WL | I |
| ELMERE RESERVOIR | RS | A |
| EVANSVILLE AVENUE EAST WELL | WL | A |
| EVANSVILLE AVENUE WEST WELL | WL | A |
| HALLMERE RESERVOIR | RS | A |
| KENMERE RESERVOIR | RS | A |
| KENSINGTON WELL | WL | I |
| LINCOLN WELL | WL | A |
| MERIMERE RESERVOIR | RS | A |
| MULE WELL | WL | A |
| PLATT WELL | WL | A |
| SAWMILL WELL | WL | I |

MIDDLEFIELD

BITTERSWEET RIDGE WATER ASSOCIATION

| | | |
|---------|----|---|
| WELL #1 | WL | A |
| WELL #2 | WL | I |

LAKEVIEW ESTATES

| | | |
|---------|----|---|
| WELL #1 | WL | A |
| WELL #2 | WL | A |

MIDDLEFIELD HOUSING AUTHORITY

| | | |
|---------|----|---|
| WELL #1 | WL | A |
| WELL #2 | WL | I |

OLD INDIAN TRAIL

| | | |
|---------|----|---|
| WELL #1 | WL | A |
|---------|----|---|

REJA - RAINBOW SPRING WATER COMPANY

| | | |
|---------|----|---|
| WELL #1 | WL | A |
|---------|----|---|

SYLVAN RIDGE CONDOMINIUMS

| | | |
|---------|----|---|
| WELL #1 | WL | I |
| WELL #2 | WL | A |
| WELL #4 | WL | A |

MIDDLETOWN

CONNECTICUT VALLEY HOSPITAL

| | | |
|------------------------|----|---|
| CVH RESERVOIR #1 | RS | I |
| CVH RESERVOIR #2 | RS | A |
| CVH RESERVOIR #5 | RS | A |
| CVH RESERVOIR #6 | RS | A |
| CVH RESERVOIRS #3 & #4 | RS | A |

Central Corridor WUCC

Public Water System

RS-Reservoir or
WL-Well

Active/
Inactive

MIDDLETOWN WATER DEPARTMENT

| | | |
|--------------------------|----|---|
| ADDER RESERVOIR | RS | A |
| JOHN S ROTH WELL #1 | WL | A |
| JOHN S ROTH WELL #10 | WL | A |
| JOHN S ROTH WELL #2A | WL | A |
| JOHN S ROTH WELL #3 | WL | A |
| JOHN S ROTH WELL #4A | WL | A |
| JOHN S ROTH WELL #5 | WL | A |
| JOHN S ROTH WELL #6 | WL | A |
| JOHN S ROTH WELL #7 | WL | A |
| JOHN S ROTH WELL #8 | WL | A |
| JOHN S ROTH WELL #9 | WL | A |
| LAUREL BROOK RESERVOIR | RS | I |
| MOUNT HIGBY RESERVOIR #1 | RS | A |
| MOUNT HIGBY RESERVOIR #2 | RS | A |
| MOUNT HIGBY RESERVOIR #3 | RS | A |

NEW BRITAIN

NEW BRITAIN WATER DEPARTMENT

| | | |
|--------------------------|----|---|
| LOWER WHITE BRIDGE WELLS | WL | A |
| LOWER WHITE BRIDGE WELLS | WL | A |
| LOWER WHITE BRIDGE WELLS | WL | A |
| LOWER WHITE BRIDGE WELLS | WL | A |
| LOWER WHITE BRIDGE WELLS | WL | A |
| LOWER WHITE BRIDGE WELLS | WL | A |
| LOWER WHITE BRIDGE WELLS | WL | A |
| LOWER WHITE BRIDGE WELLS | WL | A |
| LOWER WHITE BRIDGE WELLS | WL | A |
| LOWER WHITE BRIDGE WELLS | WL | A |
| LOWER WHITE BRIDGE WELLS | WL | A |
| LOWER WHITE BRIDGE WELLS | WL | A |
| LOWER WHITE BRIDGE WELLS | WL | A |
| LOWER WHITE BRIDGE WELLS | WL | A |
| LOWER WHITE BRIDGE WELLS | WL | A |
| LOWER WHITE BRIDGE WELLS | WL | A |
| LOWER WHITE BRIDGE WELLS | WL | A |
| LOWER WHITE BRIDGE WELLS | WL | A |
| LOWER WHITE BRIDGE WELLS | WL | A |
| LOWER WHITE BRIDGE WELLS | WL | A |
| LOWER WHITE BRIDGE WELLS | WL | A |
| LOWER WHITE BRIDGE WELLS | WL | A |
| NORTH HART POND | RS | A |
| PATTON BROOK WELL | WL | I |
| SHUTTLE MEADOW RESERVOIR | RS | A |
| SOUTH HART POND | RS | A |
| UPPER WHITE BRIDGE WELLS | WL | A |
| UPPER WHITE BRIDGE WELLS | WL | A |
| UPPER WHITE BRIDGE WELLS | WL | A |
| UPPER WHITE BRIDGE WELLS | WL | A |
| UPPER WHITE BRIDGE WELLS | WL | A |
| UPPER WHITE BRIDGE WELLS | WL | A |
| WASEL RESERVOIR | RS | A |
| WHIGVILLE RESERVOIR | RS | A |
| WOLCOTT RESERVOIR | RS | A |

Central Corridor WUCC

Public Water System

RS-Reservoir or
WL-Well

Active/
Inactive

NEW HAVEN

REGIONAL WATER AUTHORITY

| | | |
|------------------------------|----|---|
| DERBY WELL 1 | WL | A |
| FURNACE POND | RS | A |
| LAKE BETHANY | RS | A |
| LAKE CHAMBERLAIN | RS | A |
| LAKE DAWSON | RS | A |
| LAKE GAILLARD | RS | A |
| LAKE GLEN | RS | A |
| LAKE HAMMONASSET | RS | A |
| LAKE MENUNKATUCK | RS | A |
| LAKE SALTONSTALL | RS | A |
| LAKE WATROUS | RS | A |
| LAKE WHITNEY | RS | A |
| MALTBY LAKES #1 | RS | I |
| MALTBY LAKES #2 | RS | I |
| MALTBY LAKES #3 | RS | I |
| MOUNT CARMEL WELL #1A | WL | A |
| MOUNT CARMEL WELL #2 | WL | A |
| NORTH CHESHIRE WELL #1 | WL | A |
| NORTH CHESHIRE WELL #2 | WL | I |
| NORTH CHESHIRE WELL #3 | WL | I |
| NORTH CHESHIRE WELL #4 | WL | A |
| NORTH CHESHIRE WELL #5 | WL | A |
| NORTH CHESHIRE WELL #6 | WL | A |
| NORTH SLEEPING GIANT WELL #1 | WL | A |
| NORTH SLEEPING GIANT WELL #2 | WL | A |
| NORTH SLEEPING GIANT WELL #4 | WL | A |
| NORTH SLEEPING GIANT WELL 2R | WL | A |
| PROSPECT RESERVOIR | RS | I |
| SEYMOUR WELL 4R | WL | A |
| SEYMOUR WELL 5 | WL | A |
| SEYMOUR WELL 6 | WL | A |
| SEYMOUR WELL 7 | WL | A |
| SOUTH CHESHIRE WELL #1 | WL | A |
| SOUTH CHESHIRE WELL #2 | WL | A |
| SOUTH SLEEPING GIANT WELL #1 | WL | A |
| TROUT BROOK DIVERSION | RS | I |
| WEPAWAUG DIVERSION | RS | I |
| WEST BROOK DIVERSION | RS | I |
| WEST RIVER | RS | A |

NORTH BRANFORD

BLUE TRAILS WATER ASSOCIATION

| | | |
|---------|----|---|
| WELL #1 | WL | A |
|---------|----|---|

NORTHFORD GLEN CONDOMINIUM ASSOCIATION

| | | |
|---------|----|---|
| WELL #1 | WL | A |
| WELL #2 | WL | I |

TOTOKET WOODS-SYSTEM #1

| | | |
|---------|----|---|
| WELL #1 | WL | I |
|---------|----|---|

Central Corridor WUCC

Public Water System

RS-Reservoir or
WL-Well

Active/
Inactive

TOTOKET WOODS-SYSTEM #2

WELL #2

WL

I

TOTOKET WOODS-SYSTEM #3

WELL #3

WL

I

TOTOKET WOODS-SYSTEM #4

WELL #4

WL

I

TOTOKET WOODS-SYSTEM #5

WELL #5

WL

I

TOTOKET WOODS-SYSTEM #6

WELL #6

WL

I

TOTOKET WOODS-SYSTEM #7

WELL #7

WL

I

WELL #8

WL

I

OLD LYME

BOXWOOD CONDOMINIUM ASSOCIATION

WELL 1

WL

A

CHADWICK HOMEOWNERS ASSN., INC.

WELL 1

WL

A

WELL 2

WL

A

WELL 3

WL

A

CTWC - SHORELINE REGION-POINT O WOODS

WELL 1

WL

I

WELL 2

WL

A

WELL 3

WL

I

WELL 4

WL

A

WELL 5

WL

A

WELL 6

WL

A

WELL 7

WL

A

Central Corridor WUCC

Public Water System

RS-Reservoir or
WL-Well

Active/
Inactive

CTWC - SHORELINE REGION-SOUND VIEW

| | | |
|--------------------------|----|---|
| HAWKS NEST WELL 1 | WL | I |
| HAWKS NEST WELL 2 | WL | I |
| MILE CREEK WELL #3 | WL | A |
| MILE CREEK WELL #5 | WL | A |
| TOWN PROPERTY WELL 94-1 | WL | A |
| TOWN PROPERTY WELL 94-2 | WL | A |
| TOWN PROPERTY WELL 94-3 | WL | A |
| WILLIAM HARTUNG WELL #1 | WL | I |
| WILLIAM HARTUNG WELL #10 | WL | I |
| WILLIAM HARTUNG WELL #11 | WL | A |
| WILLIAM HARTUNG WELL #12 | WL | A |
| WILLIAM HARTUNG WELL #13 | WL | A |
| WILLIAM HARTUNG WELL #14 | WL | A |
| WILLIAM HARTUNG WELL #2 | WL | I |
| WILLIAM HARTUNG WELL #3 | WL | I |
| WILLIAM HARTUNG WELL #4 | WL | I |
| WILLIAM HARTUNG WELL #5 | WL | I |
| WILLIAM HARTUNG WELL #6 | WL | A |
| WILLIAM HARTUNG WELL #7 | WL | A |
| WILLIAM HARTUNG WELL #8 | WL | A |
| WILLIAM HARTUNG WELL #9 | WL | I |

HAWKS NEST BEACH 3

| | | |
|--------|----|---|
| WELL 1 | WL | I |
| WELL 2 | WL | I |

LAUREL HEIGHTS ASSOCIATION, INC.

| | | |
|--------|----|---|
| WELL 1 | WL | A |
|--------|----|---|

LYME ACADEMY APARTMENTS,LLC

| | | |
|---------|----|---|
| WELL #1 | WL | A |
| WELL #2 | WL | A |

LYME REGIS, INC.

| | | |
|--------|----|---|
| WELL 1 | WL | A |
|--------|----|---|

LYMEWOOD ELDERLY HOUSING

| | | |
|--------|----|---|
| WELL 1 | WL | A |
|--------|----|---|

MIAMI BEACH WATER COMPANY

| | | |
|---------------------|----|---|
| DRILLED WELL 1 | WL | A |
| WELL 1 COLUMBUS AVE | WL | A |
| WELL 2 COLUMBUS AVE | WL | A |
| WELL 3 CORSINO AVE | WL | A |

MILE CREEK APARTMENTS

| | | |
|--------|----|---|
| WELL 1 | WL | A |
| WELL 2 | WL | A |

RYE FIELD MANOR ELDERLY HOUSING

| | | |
|--------|----|---|
| WELL 2 | WL | A |
| WELL 3 | WL | A |
| WELL 4 | WL | A |

Central Corridor WUCC

Public Water System

RS-Reservoir or
WL-Well

Active/
Inactive

PLAINVILLE

CICCIO COURT (NORTH)

| | | |
|--------|----|---|
| WELL 2 | WL | I |
|--------|----|---|

CICCIO COURT (SOUTH)

| | | |
|--------|----|---|
| WELL 1 | WL | I |
|--------|----|---|

VALLEY WATER SYSTEMS, INC.

| | | |
|----------------|----|---|
| JOHNSON WELL 3 | WL | A |
|----------------|----|---|

| | | |
|----------------|----|---|
| JOHNSON WELL 6 | WL | A |
|----------------|----|---|

| | | |
|----------------------|----|---|
| PLAINVILLE RESERVOIR | RS | I |
|----------------------|----|---|

| | | |
|----------------------|----|---|
| WOODFORD AVE WELL 2A | WL | A |
|----------------------|----|---|

| | | |
|---------------------|----|---|
| WOODFORD AVE WELL 4 | WL | I |
|---------------------|----|---|

| | | |
|----------------------|----|---|
| WOODFORD AVE WELL 4A | WL | I |
|----------------------|----|---|

| | | |
|---------------------|----|---|
| WOODFORD AVE WELL 5 | WL | I |
|---------------------|----|---|

| | | |
|---------------------|----|---|
| WOODFORD AVE WELL 7 | WL | A |
|---------------------|----|---|

PORTLAND

CTWC - RIVERCREST DIVISION

| | | |
|--------|----|---|
| WELL 1 | WL | A |
|--------|----|---|

| | | |
|--------|----|---|
| WELL 2 | WL | A |
|--------|----|---|

| | | |
|--------|----|---|
| WELL 3 | WL | A |
|--------|----|---|

| | | |
|--------|----|---|
| WELL 5 | WL | A |
|--------|----|---|

| | | |
|--------|----|---|
| WELL 6 | WL | A |
|--------|----|---|

PORTLAND WATER DEPARTMENT

| | | |
|-----------------------|----|---|
| GLASTONBURY RD WELL 1 | WL | A |
|-----------------------|----|---|

| | | |
|--------------------|----|---|
| PORTLAND RESERVOIR | RS | I |
|--------------------|----|---|

SIMSBURY

AQUARION WATER CO OF CT-SIMSBURY SYSTEM

| | | |
|--------------------|----|---|
| SIMSBURY RESERVOIR | RS | I |
|--------------------|----|---|

| | | |
|--------------------|----|---|
| STODDARD RESERVOIR | RS | I |
|--------------------|----|---|

| | | |
|------------------|----|---|
| TULLER RESERVOIR | RS | I |
|------------------|----|---|

| | | |
|---------|----|---|
| WELL #1 | WL | A |
|---------|----|---|

| | | |
|---------|----|---|
| WELL #2 | WL | A |
|---------|----|---|

| | | |
|---------|----|---|
| WELL #3 | WL | A |
|---------|----|---|

| | | |
|---------|----|---|
| WELL #4 | WL | A |
|---------|----|---|

| | | |
|----------|----|---|
| WELL #5A | WL | A |
|----------|----|---|

| | | |
|---------|----|---|
| WELL #6 | WL | A |
|---------|----|---|

| | | |
|---------|----|---|
| WELL #7 | WL | A |
|---------|----|---|

| | | |
|---------|----|---|
| WELL #8 | WL | A |
|---------|----|---|

ETHEL WALKER SCHOOL

| | | |
|--------------|----|---|
| CAISSON WELL | WL | I |
|--------------|----|---|

| | | |
|---------------|----|---|
| CLUETT WELL 3 | WL | I |
|---------------|----|---|

| | | |
|------------------------|----|---|
| GRAVEL PACKED WELL '99 | WL | A |
|------------------------|----|---|

LATIMER FARMS

| | | |
|--------|----|---|
| WELL 1 | WL | I |
|--------|----|---|

Central Corridor WUCC

Public Water System

RS-Reservoir or
WL-Well

Active/
Inactive

TARIFFVILLE FIRE DISTRICT WATER DEPT

| | | |
|--------|----|---|
| WELL 1 | WL | A |
| WELL 2 | WL | A |
| WELL 3 | WL | A |

SOMERS

CTWC - NORTHERN REG-SOMERS SYSTEM

| | | |
|----------------|----|---|
| GULF ROAD WELL | WL | I |
| PRESTON WELL 1 | WL | I |
| PRESTON WELL 2 | WL | I |

SOMERS HOUSING AUTHORITY

| | | |
|--------|----|---|
| WELL 1 | WL | I |
| WELL 2 | WL | I |

SOUTH WINDSOR

BURNHAM ACRES ASSOCIATION, INC

| | | |
|--------|----|---|
| WELL 1 | WL | I |
| WELL 2 | WL | I |

HILLSDALE WATER CO-OP

| | | |
|--------|----|---|
| WELL 1 | WL | I |
|--------|----|---|

SOUTHINGTON

APPLE VALLEY VILLAGE

| | | |
|--------|----|---|
| WELL 1 | WL | A |
|--------|----|---|

BRIARWOOD COLLEGE - EDER HALL

| | | |
|----------------------|----|---|
| ACADEMIC HALL WELL A | WL | I |
| EDER HALL WELL | WL | I |

SOUTHINGTON WATER DEPARTMENT

| | | |
|--------------------------|----|---|
| NEW BRITAIN WELL | WL | I |
| SOUTHINGTON RESERVOIR #1 | RS | A |
| SOUTHINGTON RESERVOIR #2 | RS | A |
| SOUTHINGTON RESERVOIR #3 | RS | A |
| WELL 1A | WL | A |
| WELL 2 | WL | A |
| WELL 3 | WL | A |
| WELL 4 | WL | I |
| WELL 5 | WL | I |
| WELL 6 | WL | I |
| WELL 7 | WL | A |
| WELL 8 | WL | A |
| WELL 9 | WL | A |

Central Corridor WUCC

Public Water System

RS-Reservoir or
WL-Well

Active/
Inactive

STAFFORD

CTWC - NORTHERN REG-STAFFORD SYSTEM

| | | |
|--------------------------|----|---|
| STAFFORD CAISSON WELL 1 | WL | I |
| STAFFORD CAISSON WELL 2 | WL | I |
| STAFFORD RESERVOIR NO. 2 | RS | A |
| STAFFORD RESERVOIR NO. 3 | RS | A |
| STAFFORD RESERVOIR NO. 4 | RS | A |
| STAFFORD WELL 3 | WL | I |

HIGHLAND TERRACE WATER CO.

| | | |
|---------|----|---|
| WELL #1 | WL | I |
|---------|----|---|

JOHNSON MEMORIAL HOSPITAL, INC

| | | |
|--------|----|---|
| WELL 5 | WL | A |
| WELL 6 | WL | A |
| WELL 7 | WL | A |
| WELL 8 | WL | A |

STAFFORD HOLLOW WATER ASSOCIATION

| | | |
|--------|----|---|
| WELL 2 | WL | A |
|--------|----|---|

SUFFIELD

WEST SERVICE CORPORATION

| | | |
|--------|----|---|
| WELL 1 | WL | I |
| WELL 2 | WL | A |
| WELL 3 | WL | A |

TOLLAND

BAXTER FARMS COMMUNITY WATER ASSOC

| | | |
|--------|----|---|
| WELL 1 | WL | A |
| WELL 2 | WL | A |
| WELL 3 | WL | A |

EASTVIEW KOZLEY WATER ASSOCIATION

| | | |
|--------|----|---|
| WELL 1 | WL | I |
| WELL 2 | WL | A |

IVY WOODS

| | | |
|--------|----|---|
| WELL 2 | WL | A |
| WELL 3 | WL | A |

NORWEGIAN WOODS APARTMENTS

| | | |
|--------|----|---|
| WELL 1 | WL | A |
| WELL 2 | WL | A |

STONE POND CONDOMINIUMS

| | | |
|--------|----|---|
| WELL 1 | WL | A |
|--------|----|---|

TOLLAND ELDERLY HOUSING

| | | |
|--------|----|---|
| WELL 1 | WL | I |
|--------|----|---|

TOLLAND WATER DEPARTMENT

| | | |
|--------|----|---|
| WELL 1 | WL | A |
| WELL 2 | WL | A |

Central Corridor WUCC

Public Water System

RS-Reservoir or
WL-Well

Active/
Inactive

VILLAGE AT CRYSTAL SPRINGS

| | | |
|---------|----|---|
| WELL #2 | WL | A |
| WELL #3 | WL | A |
| WELL #4 | WL | A |

WOODLAND SUMMIT COMMUNITY WATER ASSN

| | | |
|--------|----|---|
| WELL 1 | WL | A |
| WELL 2 | WL | A |
| WELL 3 | WL | A |

VERNON

VERNON VILLAGE INC.

| | | |
|--------|----|---|
| WELL 1 | WL | A |
| WELL 2 | WL | A |
| WELL 3 | WL | A |

WALLINGFORD

GAYLORD HOSPITAL

| | | |
|---------|----|---|
| WELL #1 | WL | I |
|---------|----|---|

HENRYS TRAILER PARK

| | | |
|---------|----|---|
| WELL #1 | WL | I |
|---------|----|---|

WALLINGFORD WATER DEPARTMENT

| | | |
|---------------------|----|---|
| LANES POND | RS | A |
| MACKENZIE RESERVOIR | RS | A |
| OAK STREET WELL #2 | WL | A |
| OAK STREET WELL #3 | WL | A |
| PISTAP AUG POND | RS | A |
| ULBRICH RESERVOIR | RS | A |
| WELL #1 | WL | A |

WESTBROOK

SAFE HARBOR, INC.

| | | |
|--------|----|---|
| WELL 1 | WL | A |
| WELL 2 | WL | A |

Eastern WUCC

Public Water System

RS-Reservoir or
WL-Well

Active/
Inactive

ASHFORD

ASHFORD HILLS APARTMENTS

| | | |
|---------|----|---|
| WELL 1 | WL | I |
| WELL 1A | WL | A |
| WELL 2 | WL | A |

BIRCH HILLS CONDOMINIUMS

| | | |
|--------|----|---|
| WELL 1 | WL | A |
|--------|----|---|

CTWC - ASHFORD PARK DIVISION

| | | |
|--------|----|---|
| WELL 1 | WL | I |
| WELL 2 | WL | A |
| WELL 3 | WL | I |
| WELL 5 | WL | A |
| WELL 6 | WL | A |

CTWC - POMPEY HOLLOW DIVISION

| | | |
|--------|----|---|
| WELL 1 | WL | A |
| WELL 2 | WL | A |

EVANGELICAL BAPTIST CENTER - RESIDENTIAL

| | | |
|--------|----|---|
| WELL 5 | WL | I |
|--------|----|---|

EVANGELICAL CHRISTIAN CENTER - MAIN

| | | |
|--------|----|---|
| WELL 1 | WL | A |
| WELL 2 | WL | A |
| WELL 3 | WL | I |
| WELL 4 | WL | I |
| WELL 5 | WL | A |

MAR-LEA PARK APTS

| | | |
|--------|----|---|
| WELL 1 | WL | A |
| WELL 2 | WL | A |

PERRY HILL ESTATES APARTMENTS INC.

| | | |
|--------|----|---|
| WELL 1 | WL | A |
|--------|----|---|

WOODLAWN APARTMENTS, LLC

| | | |
|--------|----|---|
| WELL 1 | WL | A |
|--------|----|---|

BROOKLYN

BROOKLYN MANOR

| | | |
|--------|----|---|
| WELL 1 | WL | A |
|--------|----|---|

GORMAN ROAD APARTMENTS

| | | |
|---------|----|---|
| WELL #1 | WL | A |
| WELL #2 | WL | A |

GORMAN ROAD APARTMENTS - BUILDINGS 3 & 4

| | | |
|---------|----|---|
| WELL #2 | WL | I |
|---------|----|---|

PIERCE MEMORIAL BAPTIST HOME, INC

| | | |
|--------|----|---|
| WELL 1 | WL | I |
| WELL 2 | WL | I |

Eastern WUCC

Public Water System

RS-Reservoir or
WL-Well

Active/
Inactive

CANTERBURY

CAMPBELL HEIGHTS APARTMENTS - SYSTEM #1

| | | |
|--------|----|---|
| WELL 1 | WL | I |
| WELL 2 | WL | I |
| WELL 3 | WL | I |

CAMPBELL HEIGHTS APARTMENTS - SYSTEM #2

| | | |
|--------|----|---|
| WELL 2 | WL | A |
| WELL 3 | WL | A |

KNOLLBROOK VILLAGE ELDERLY HOUSING

| | | |
|--------|----|---|
| WELL 1 | WL | A |
| WELL 2 | WL | A |

LONGVIEW ESTATES, LLC

| | | |
|--------|----|---|
| WELL 1 | WL | A |
| WELL 2 | WL | A |

CHAPLIN

CHAPLIN WOODS CONDOMINIUMS

| | | |
|--------|----|---|
| WELL 1 | WL | A |
| WELL 2 | WL | A |

COLCHESTER

COLCHESTER COMMONS

| | | |
|--------|----|---|
| WELL 1 | WL | A |
| WELL 2 | WL | A |
| WELL 3 | WL | A |
| WELL 4 | WL | A |
| WELL 5 | WL | A |
| WELL 6 | WL | A |

COLCHESTER SEWER & WATER COMMISSION

| | | |
|---------|----|---|
| WELL 1 | WL | I |
| WELL 2A | WL | I |
| WELL 3 | WL | A |
| WELL 4 | WL | A |
| WELL 4A | WL | I |
| WELL 5 | WL | I |
| WELL 5A | WL | A |

CTWC - PONEMAH VILLAGE

| | | |
|--------|----|---|
| WELL 1 | WL | A |
| WELL 2 | WL | A |

Eastern WUCC

Public Water System

RS-Reservoir or
WL-Well

Active/
Inactive

CTWC - WESTCHESTER VILLAGE

| | | |
|----------|----|---|
| WELL 1 | WL | I |
| WELL 2 | WL | A |
| WELL 3 | WL | A |
| WELL 4 | WL | I |
| WELL 5 | WL | I |
| WELL 6 | WL | I |
| WELL# 12 | WL | A |
| WELL# 13 | WL | A |
| WELL# 14 | WL | A |
| WELL#7 | WL | A |

GAIA GARDENS

| | | |
|---------|----|---|
| WELL 1 | WL | A |
| WELL 10 | WL | I |
| WELL 11 | WL | I |
| WELL 2 | WL | A |
| WELL 3 | WL | A |
| WELL 4 | WL | A |
| WELL 5 | WL | I |
| WELL 5 | WL | A |
| WELL 6 | WL | I |
| WELL 6 | WL | A |
| WELL 7 | WL | I |
| WELL 8 | WL | I |
| WELL 9 | WL | I |

KNOB HILL CONDOMINIUMS

| | | |
|--------|----|---|
| WELL 1 | WL | A |
| WELL 2 | WL | A |
| WELL 3 | WL | I |
| WELL 4 | WL | I |
| WELL 5 | WL | A |

KNOB HILL CONDOMINIUMS, WELL #5

| | | |
|--------|----|---|
| WELL 5 | WL | I |
|--------|----|---|

WESTCHESTER HILLS CONDOMINIUM ASSN.

| | | |
|--------|----|---|
| WELL 1 | WL | A |
| WELL 2 | WL | A |
| WELL 3 | WL | I |

COVENTRY

COVENTRY HOUSING AUTHORITY-LOWER SYSTEM

| | | |
|--------|----|---|
| WELL 1 | WL | A |
| WELL 2 | WL | I |

COVENTRY HOUSING AUTHORITY-UPPER SYSTEM

| | | |
|--------|----|---|
| WELL 2 | WL | A |
|--------|----|---|

CTWC - COVENTRY HILLS DIV

| | | |
|--------|----|---|
| WELL 1 | WL | A |
| WELL 2 | WL | A |

Eastern WUCC

| Public Water System | RS-Reservoir or WL-Well | Active/ Inactive |
|--|----------------------------|---------------------|
| <u>CTWC - GENERAL WATER DIVISION</u> | | |
| WELL 1 | WL | A |
| WELL 2 | WL | A |
| WELL 3 | WL | A |
| <u>CTWC - NORTHERN REGION-LAKEVIEW TERRACE</u> | | |
| LACEK WELL 1 | WL | I |
| LACEK WELL 2 | WL | A |
| LACEK WELL 4 | WL | A |
| LAKEVIEW WELL 7 | WL | A |
| LAKEVIEW WELL 8 | WL | A |
| LAKEWOOD WELL 2 | WL | A |
| SCUSSELL WELL | WL | A |
| <u>CTWC - NORTHERN REGION-LAKEWOOD</u> | | |
| LACEK WELL 1 | WL | I |
| LACEK WELL 2 | WL | I |
| LAKEVIEW WELL 1 | WL | I |
| LAKEVIEW WELL 7 | WL | I |
| LAKEVIEW WELL 8 | WL | I |
| LAKEVIEW WELL 9 | WL | I |
| LAKEWOOD WELL 1 | WL | I |
| LAKEWOOD WELL 2 | WL | I |
| LAKEWOOD WELL 3 | WL | A |
| LAKEWOOD WELL 4 | WL | A |
| LAKEWOOD WELL 5 | WL | A |
| SCUSSEL WELL | WL | I |
| WELL 4 | WL | I |
| <u>CTWC - NORTHERN REG-NATHAN HALE SYSTEM</u> | | |
| HALE WELL 1 | WL | A |
| HALE WELL 2 | WL | A |
| UPTON | WL | I |
| WELL 10 | WL | I |
| WELL 11 | WL | I |
| <u>CTWC - PILGRIM HILLS DIVISION</u> | | |
| WELL 1 | WL | A |
| WELL 2 | WL | A |
| <u>CTWC - SOUTH COVENTRY SYSTEM</u> | | |
| INACTIVE - WELL 1 | WL | I |
| WELL 1 | WL | A |
| WELL 2 | WL | A |
| WELL 3 | WL | A |
| WELL 4 | WL | A |
| <u>TWIN HILLS WATER DISTRICT</u> | | |
| WELL 1 | WL | A |
| WELL 2 | WL | A |

Eastern WUCC

Public Water System

RS-Reservoir or
WL-Well

Active/
Inactive

EAST LYME

EAST LYME WATER & SEWER COMMISSION

| | | |
|---------|----|---|
| WELL 1 | WL | I |
| WELL 1A | WL | A |
| WELL 2 | WL | I |
| WELL 2A | WL | A |
| WELL 3 | WL | I |
| WELL 3A | WL | A |
| WELL 3B | WL | A |
| WELL 4A | WL | A |
| WELL 5 | WL | A |
| WELL 6 | WL | A |

GRISWOLD

CONNOLLYS TRAILER PARK

| | | |
|--------|----|---|
| WELL 1 | WL | A |
|--------|----|---|

CTWC - COUNTRY MOBILE DIV.

| | | |
|--------------------|----|---|
| RICHARD AVE WELL 1 | WL | A |
| RICHARD AVE WELL 2 | WL | A |
| WELL A | WL | I |
| WELL B | WL | I |
| WELL C | WL | I |
| WELL D | WL | I |

CTWC - SHORELINE REG-BAY MOUNTAIN

| | | |
|---------|----|---|
| WELL #1 | WL | A |
| WELL #2 | WL | A |

GRISWOLD HEALTHCARE CENTER

| | | |
|---------|----|---|
| WELL #1 | WL | I |
|---------|----|---|

JEWETT CITY WATER CO., S & W SYSTEM

| | | |
|---------|----|---|
| WELL #1 | WL | A |
| WELL #2 | WL | A |

JEWETT CITY WATER COMPANY

| | | |
|----------------------|----|---|
| SIX POINT WELLS | WL | I |
| STONE HILL RESERVOIR | RS | A |
| WELL #2 | WL | A |
| WELL #3 | WL | A |

LAKEVIEW MOBILE HOME PARK

| | | |
|---------|----|---|
| WELL #1 | WL | A |
|---------|----|---|

GROTON

COLONIAL EFFICIENCY APARTMENTS

| | | |
|--------|----|---|
| WELL 1 | WL | A |
| WELL 2 | WL | A |

Eastern WUCC

Public Water System

RS-Reservoir or
WL-Well

Active/
Inactive

GROTON UTILITIES

| | | |
|--------------------------------|----|---|
| BILLINGS AVERY BROOK DIVERSION | RS | A |
| BUDDINGTON POND | RS | A |
| LEDYARD RESERVOIR | RS | A |
| MORGAN POND RESERVOIR | RS | A |
| POHEGANUT RESERVOIR | RS | A |
| POQUONNOCK RESERVOIR | RS | A |
| PUMPING WELL 1 | WL | I |
| PUMPING WELL 2 | WL | I |
| PUMPING WELL 3 | WL | A |
| SMITH LAKE | RS | A |

ROGERS MOBILE HOME PARK - GROTON

| | | |
|--------|----|---|
| WELL 1 | WL | I |
| WELL 2 | WL | A |

WHIPPLES MOBILE HOME PARK

| | | |
|--------|----|---|
| WELL 1 | WL | I |
|--------|----|---|

KILLINGLY

52 & 58 DOG HILL ROAD

| | | |
|--------|----|---|
| WELL 1 | WL | I |
| WELL 2 | WL | I |

CONRADS PARK

| | | |
|--------|----|---|
| WELL 1 | WL | A |
| WELL 2 | WL | I |
| WELL 3 | WL | I |

COUNTRY ACRES PARK

| | | |
|--------|----|---|
| WELL 1 | WL | A |
| WELL 2 | WL | A |

CRANBERRY BOG APARTMENTS

| | | |
|--------|----|---|
| WELL 1 | WL | A |
| WELL 2 | WL | I |

CTWC - CRYSTAL SYSTEM

| | | |
|-------------------------|----|---|
| BROOKLYN WELL 1 | WL | A |
| BROOKLYN WELL 2 | WL | A |
| BROOKLYN WELL 3 | WL | A |
| PHILIP B HOPKINS WELL 2 | WL | A |
| PHILIP B HOPKINS WELL 3 | WL | A |
| PHILIP B HOPKINS WELL 4 | WL | A |
| WELL 1 - KIP | WL | A |
| WELL 2 - KIP | WL | A |

FALL BROOK MOBILE HOME PARK

| | | |
|--------|----|---|
| WELL 1 | WL | I |
| WELL 2 | WL | A |

R & R TRAILER PARK

| | | |
|--------|----|---|
| WELL 1 | WL | I |
| WELL 2 | WL | I |
| WELL 3 | WL | I |

Eastern WUCC

Public Water System

RS-Reservoir or
WL-Well

Active/
Inactive

WESTVIEW NURSING CARE & REHAB CTR, INC.

| | | |
|---------|----|---|
| WELL 1 | WL | I |
| WELL 2 | WL | A |
| WELL 3 | WL | A |
| WELL 4A | WL | A |

LEBANON

AQUARION WATER CO OF CT-LEBANON DIVISION

| | | |
|----------------|----|---|
| LEBANON WELL 1 | WL | I |
| LEBANON WELL 2 | WL | A |

CAREFREE HOMEOWNERS ASSOCIATION

| | | |
|--------|----|---|
| WELL 1 | WL | A |
| WELL 2 | WL | I |
| WELL 3 | WL | A |
| WELL 4 | WL | A |
| WELL 5 | WL | A |

CTWC - LEBANON ELDERLY DIV.

| | | |
|---------|----|---|
| WELL #2 | WL | A |
| WELL #3 | WL | A |

LEBANON PINES, SYSTEM #1

| | | |
|--------|----|---|
| WELL 1 | WL | I |
| WELL 2 | WL | I |

LEBANON PINES, SYSTEM #2

| | | |
|---------|----|---|
| WELL #2 | WL | I |
|---------|----|---|

VILLAGE HILL APARTMENTS

| | | |
|--------|----|---|
| WELL 1 | WL | A |
|--------|----|---|

LEDYARD

ASH WATER COMPANY, LLC

| | | |
|--------|----|---|
| WELL 2 | WL | A |
| WELL 3 | WL | A |

AVERY HILL WATER ASSOCIATION

| | | |
|--------|----|---|
| WELL 1 | WL | I |
|--------|----|---|

CHRISTY HILL CONDOMINIUMS

| | | |
|--------|----|---|
| WELL 1 | WL | I |
| WELL 2 | WL | I |

GRANDVIEW TRAILER PARK - SYSTEM #1

| | | |
|--------|----|---|
| WELL 1 | WL | I |
|--------|----|---|

GRANDVIEW TRAILER PARK - SYSTEM #2

| | | |
|--------|----|---|
| WELL 2 | WL | I |
|--------|----|---|

LEDYARD VILLAGE HOMEOWNERS ASSOCIATION

| | | |
|--------|----|---|
| WELL 1 | WL | I |
|--------|----|---|

LEDYARD WPCA, GALES FERRY SYSTEM

| | | |
|-------------|----|---|
| PFIZER WELL | WL | I |
|-------------|----|---|

Eastern WUCC

| Public Water System | RS-Reservoir or WL-Well | Active/ Inactive |
|--|----------------------------|---------------------|
| <u>LEDYARD WPCA, HIGHLANDS SYSTEM</u> | | |
| LOFTUS WELL #1 | WL | I |
| LOFTUS WELL #2 | WL | I |
| WELL 1 | WL | I |
| WELL 2 | WL | I |
| WELL 3 | WL | I |
| WELL 4 | WL | I |
| <u>LEDYARD WPCA, LEDYARD CENTER</u> | | |
| WELL #1 | WL | I |
| WELL #2 | WL | I |
| <u>MASHANTUCKET PEQUOT TRIBAL NATION</u> | | |
| WELL 1 | WL | I |
| WELL 2 | WL | A |
| WELL 3A | WL | A |
| WELL 3B | WL | A |
| WELL 4 | WL | I |
| WELL 5 | WL | A |
| WELL 6 | WL | A |
| <u>SCWA, BARRETT DIVISION (BAR)</u> | | |
| WELL 2 | WL | I |
| WELL 4 | WL | A |
| WELL 4A | WL | A |
| <u>SCWA, CHRISWOOD DIVISION (CWD)</u> | | |
| WELL 2 | WL | A |
| WELL 3 | WL | A |
| WELL 4 | WL | A |
| <u>SCWA, FERRY VIEW HEIGHTS DIVISION (FVH)</u> | | |
| WELL 1 | WL | I |
| WELL 2A | WL | I |
| WELL 2B | WL | I |
| WELL 3 | WL | I |
| WELL 4 | WL | I |
| <u>SCWA, GRAY FARMS DIVISION (GRF)</u> | | |
| WELL 1 | WL | I |
| WELL 2 | WL | A |
| WELL 3 | WL | A |
| WELL 4 | WL | A |
| WELL POINT B | WL | A |
| <u>SCWA, LEDYARD CENTER DIVISION</u> | | |
| WELL #1 | WL | A |
| WELL #2 | WL | A |

Eastern WUCC

| Public Water System | RS-Reservoir or WL-Well | Active/ Inactive |
|--|----------------------------|---------------------|
| <u>SCWA, TOWER-FERRY VIEW DIVISION</u> | | |
| WELL 1 | WL | A |
| WELL 1 - FVH | WL | A |
| WELL 2 | WL | A |
| WELL 2A - FVH | WL | A |
| WELL 2B - FVH | WL | A |
| WELL 3 | WL | A |
| WELL 3 - FVH | WL | A |
| WELL 3A | WL | A |
| WELL 4 - FVH | WL | A |
| <u>WILLIAMSBURG APARTMENTS</u> | | |
| WELL A | WL | I |
| WELL B | WL | I |
| WELL C | WL | I |
| WELL D | WL | I |
| WELL E | WL | I |
| LISBON | | |
| <u>JEWETT CITY WATER CO-HILL-N-DALE</u> | | |
| WELL #1 | WL | A |
| WELL #2 | WL | A |
| <u>LISBON MOBILE HOMES</u> | | |
| WELL #1 | WL | A |
| <u>ROUND HILL LLC - WELL# 1</u> | | |
| WELL #1 | WL | A |
| WELL #2 | WL | A |
| <u>ROUND HILL LLC - WELL# 2</u> | | |
| WELL | WL | I |
| <u>TUNNEL HILL MOBILE HOME PARK</u> | | |
| WELL #1 | WL | A |
| MONTVILLE | | |
| <u>261 & 263-271 ROUTE 163</u> | | |
| DUPLEX WELL 1 | WL | I |
| DUPLEX WELL 2 | WL | I |
| MOBILE HOMES WELL 3 | WL | I |
| <u>CTWC - JENSENS MARINA COVE SYSTEM</u> | | |
| WELL #3 | WL | A |
| WELL #4 | WL | A |
| <u>D & W INVESTMENTS</u> | | |
| WELL #1 | WL | I |
| <u>DEER RUN SUPPLY</u> | | |
| WELL #1 | WL | A |
| <u>FOX LAUREL MOBILE HOME PARK, LLC</u> | | |
| WELL #1 | WL | A |
| WELL #2 | WL | A |

Eastern WUCC

| Public Water System | RS-Reservoir or WL-Well | Active/ Inactive |
|---|----------------------------|---------------------|
| <u>FREEDOM VILLAGE ELDERLY HOUSING</u> | | |
| WELL #1 | WL | A |
| <u>INDEPENDENCE VILLAGE ELDERLY HOUSING</u> | | |
| WELL #1 | WL | A |
| <u>JACOBOWITZ MOBILE HOME PARKS, INC.</u> | | |
| WELL | WL | I |
| <u>KITEMAUG ORCHARD ASSOCIATION, INC.</u> | | |
| WELL #1 | WL | A |
| WELL #2 | WL | A |
| WELL #2A | WL | I |
| WELL #3 | WL | A |
| <u>LAKESIDE MANOR APARTMENTS</u> | | |
| WELL #1 | WL | A |
| WELL #2 | WL | A |
| <u>MEADOWS APARTMENTS</u> | | |
| WELL 1 | WL | A |
| WELL A | WL | I |
| WELL B | WL | I |
| WELL C | WL | I |
| <u>MONTVILLE CORRECTIONAL COMPLEX</u> | | |
| WELL #1 | WL | I |
| WELL #2 | WL | I |
| WELL #3 | WL | I |
| WELL #4 | WL | I |
| WELL #5 | WL | I |
| WELL #6 | WL | I |
| WELL #7 | WL | I |
| WELL #8 | WL | I |
| WELL #9 | WL | I |
| WELL #9A | WL | I |
| WELL 1A | WL | I |
| <u>MOUNTVIEW APARTMENTS</u> | | |
| WELL #1 | WL | A |
| <u>OAKDALE HEIGHTS ASSOCIATION, INC</u> | | |
| WELL #1 | WL | A |
| WELL #2 | WL | A |
| WELL #3 | WL | A |
| WELL #4 | WL | A |
| WELL #5 | WL | A |
| <u>OAKRIDGE GARDENS, LLC</u> | | |
| WELL 2 | WL | A |
| <u>OAKRIDGE VILLAGE</u> | | |
| WELL #1 | WL | A |
| WELL #4 | WL | A |
| WELL #5 | WL | A |

Eastern WUCC

Public Water System

RS-Reservoir or
WL-Well

Active/
Inactive

OAKRIDGE VILLAGE - SYSTEM 2

WELL WL I

PLATOZ ASSOCIATES, LLC

WELL #1 WL I

PLATOZ ASSOCIATES, LLC (WELL #2)

WELL #2 WL I

PLATOZ ASSOCIATES, LLC (WELL #3)

WELL #3 WL I

RESIDENCES AT CROW HILL, SYSTEM #1

WELL #2 WL I

RESIDENCES AT CROW HILL, SYSTEM #2

WELL #3 WL I

RESIDENCES AT CROW HILL, SYSTEM #3

WELL #1 WL I

SCWA, BIRCHWOOD DIVISION (BWD)

WELL 1 WL A

WELL 2 WL A

SCWA, CHESTERFIELD DIVISION

WELL 1 WL A

WELL 2 WL I

WELL 3 WL A

SCWA, HILLCREST DIVISION (HLC)

WELL 1 WL A

WELL 2 WL A

WELL 3 WL A

WELL 3A WL I

SCWA, MOHEGAN DIVISION

WELL 1 WL A

WELL 2 WL A

SCWA, MONTVILLE DIVISION (MTV)

DAMATO WELL 4 WL I

DAMATO WELL 5 WL I

DAMATO WELL 6 WL I

WELL 10 WL A

WELL 12 WL A

WELL 13 WL A

WELL 14 WL A

WELL 15 WL A

WELL 16 WL A

WELL 17 WL A

WELL 19 WL A

WELL 6 WL A

WELL 7 WL A

Eastern WUCC

RS-Reservoir or
WL-Well Active/
Inactive

Public Water System

SCWA, ROBIN HILL DIVISION (RBN)

| | | |
|--------|----|---|
| WELL 1 | WL | A |
| WELL 2 | WL | A |

SCWA, SEVEN OAKS (OAK)

| | | |
|--------|----|---|
| WELL 3 | WL | A |
| WELL 4 | WL | A |
| WELL 5 | WL | A |

ST. THOMAS MORE SCHOOL-MAIN SYSTEM

| | | |
|---------|----|---|
| WELL #3 | WL | A |
| WELL #7 | WL | A |

ST. THOMAS MORE SCHOOL-SYSTEM #2

| | | |
|---------|----|---|
| WELL #2 | WL | I |
|---------|----|---|

ST. THOMAS MORE SCHOOL-SYSTEM #5

| | | |
|---------|----|---|
| WELL #5 | WL | I |
|---------|----|---|

ST. THOMAS MORE SCHOOL-THE COVE

| | | |
|---------|----|---|
| WELL #1 | WL | A |
|---------|----|---|

STONY BROOK MOBILE HOME PARK

| | | |
|---------|----|---|
| WELL #1 | WL | I |
| WELL #2 | WL | I |

THOMPSON HILL WATER CO - BEECHWOOD ACRES

| | | |
|---------|----|---|
| WELL #1 | WL | I |
| WELL #2 | WL | A |
| WELL #3 | WL | A |

VILLAGE APARTMENTS

| | | |
|---------|----|---|
| WELL #1 | WL | I |
| WELL #2 | WL | I |
| WELL #3 | WL | I |

NEW LONDON

NEW LONDON DEPT. OF PUBLIC UTILITIES

| | | |
|------------------------|----|---|
| BARNES RESERVOIR | RS | A |
| BECKWITH POND | RS | A |
| BOGUE BROOK RESERVOIR | RS | A |
| BOND RESERVOIR | RS | I |
| DAVIS POND | RS | I |
| FAIRY LAKE RESERVOIR | RS | A |
| LAKE BRANDEGEE | RS | I |
| LAKE KONOMOC RESERVOIR | RS | A |

Eastern WUCC

Public Water System

RS-Reservoir or
WL-Well

Active/
Inactive

NORTH STONINGTON

NORTHSTONE GARDENS

| | | |
|------------|----|---|
| HOUSE WELL | WL | A |
| WELL 1 | WL | A |
| WELL 2 | WL | A |
| WELL 3 | WL | A |
| WELL 4 | WL | A |
| WELL 5 | WL | I |

SCWA, CEDAR RIDGE DIVISION

| | | |
|--------|----|---|
| WELL 1 | WL | A |
|--------|----|---|

SCWA, NORTH STONINGTON DIVISION (NST)

| | | |
|--------|----|---|
| WELL 1 | WL | A |
| WELL 2 | WL | A |

NORWICH

COUNTRYSIDE DRIVE ASSOCIATION

| | | |
|---------|----|---|
| WELL #1 | WL | A |
|---------|----|---|

NORWICH PUBLIC UTILITIES

| | | |
|----------------------------|----|---|
| BOG MEADOW | RS | I |
| DEEP RIVER RESERVOIR | RS | A |
| FAIRVIEW -LOWER SPILLWAY | RS | I |
| FAIRVIEW RESERVOIR | RS | I |
| NORWICHTOWN WELL - WELL #1 | WL | A |
| STONY BROOK RESERVOIR | RS | A |
| TAFTVILLE RESERVOIR #1 | RS | I |
| TAFTVILLE RESERVOIR #2 | RS | I |
| TAFTVILLE RESERVOIR #3 | RS | I |

OAKLAND HEIGHTS MOBILE HOME PARK

| | | |
|---------|----|---|
| WELL #1 | WL | I |
| WELL #2 | WL | I |
| WELL #3 | WL | I |
| WELL #4 | WL | I |
| WELL #5 | WL | I |
| WELL #6 | WL | I |

PLEASURE VALLEY M.H.P. - SYSTEM #2

| | | |
|---------|----|---|
| WELL #2 | WL | I |
|---------|----|---|

PLEASURE VALLEY M.H.P. - SYSTEM #3

| | | |
|---------|----|---|
| WELL #3 | WL | I |
|---------|----|---|

PLEASURE VALLEY MOBILE HOME PARK

| | | |
|--------|----|---|
| WELL 1 | WL | A |
| WELL 2 | WL | A |
| WELL 3 | WL | A |

SUNNY WATERS MOBILE HOME PARK

| | | |
|---------|----|---|
| WELL #1 | WL | I |
| WELL #2 | WL | A |
| WELL #3 | WL | A |

Eastern WUCC

Public Water System

RS-Reservoir or
WL-Well

Active/
Inactive

PLAINFIELD

ARNIO DRIVE LLC

WELL 1

WL

A

CTWC - GALLUP SYSTEM

BROOKSIDE WELL 1

WL

I

BROOKSIDE WELL 2

WL

I

SPRING

WL

I

WELL 1

WL

A

WELL 2

WL

I

CTWC - PLAINFIELD SYSTEM

WELL 1

WL

A

WELL 2

WL

A

WELL 3

WL

I

GALLUP WATER, LILLIBRIDGE DIV.

WELL 1

WL

I

WELL 2

WL

I

WELL 3

WL

I

HARRINGTON MOBILE HOME PARK

WELL 1

WL

I

JUMBO APARTMENTS

WELL 1

WL

A

MOOSUP GARDEN APARTMENTS

WELL 1

WL

A

WELL 2

WL

A

MOOSUP MANOR

WELL 1

WL

A

MOOSUP POND TERRACE, LLC

WELL 1

WL

A

WELL 2

WL

A

PICKETT ROAD APARTMENTS

WELL 1

WL

A

PLAINFIELD HOUSING AUTHORITY

WELL 1

WL

I

POND VIEW APARTMENTS

WELL 1

WL

I

WELL 2

WL

I

WESTVIEW TERRACE MOBILE HOME PARK

WELL 1

WL

A

WELL 2

WL

I

Eastern WUCC

Public Water System

RS-Reservoir or
WL-Well

Active/
Inactive

POMFRET

COUNTRY MANOR

| | | |
|--------|----|---|
| WELL 1 | WL | A |
| WELL 2 | WL | I |
| WELL 3 | WL | I |
| WELL 4 | WL | A |

POMFRET SCHOOL

| | | |
|--------|----|---|
| WELL 1 | WL | A |
| WELL 2 | WL | I |
| WELL 3 | WL | I |

SEELY - BROWN VILLAGE

| | | |
|--------|----|---|
| WELL 1 | WL | A |
| WELL 2 | WL | A |

THE RECTORY SCHOOL

| | | |
|-----------------------|----|---|
| WELL #4 (NEW WELL) | WL | A |
| WELL 1 | WL | I |
| WELL 2 (TANK WELL) | WL | A |
| WELL 3 (BRITAIN WELL) | WL | A |
| WELL 4 | WL | I |

WOODLAND APARTMENTS

| | | |
|--------|----|---|
| WELL 1 | WL | A |
|--------|----|---|

PRESTON

LINCOLN PARK ELDERLY HOUSING

| | | |
|---------|----|---|
| WELL #1 | WL | A |
|---------|----|---|

PRESTON PLAINS WATER COMPANY

| | | |
|---------|----|---|
| WELL #1 | WL | A |
| WELL#2 | WL | A |

STRAWBERRY PARK

| | | |
|---------|----|---|
| WELL #1 | WL | A |
| WELL #2 | WL | A |
| WELL #3 | WL | A |

PUTNAM

MATULAITIS NURSING HOME

| | | |
|--------|----|---|
| WELL 1 | WL | A |
| WELL 2 | WL | A |

Eastern WUCC

| Public Water System | RS-Reservoir or WL-Well | Active/ Inactive |
|---|----------------------------|---------------------|
| PUTNAM WATER POLLUTION CONTROL AUTHORITY | | |
| PARK ST WELL P-4 | WL | A |
| PARK ST WELL P-5 | WL | A |
| PARK ST WELL SG-2 | WL | A |
| PARK ST WELL SG-3 | WL | A |
| PARK ST WELL SG-4 | WL | A |
| PARK ST WELL SG-5 | WL | A |
| PARK ST WELL SG-6 | WL | A |
| PARK STREET WELL P-2 | WL | A |
| PARK STREET WELL P-3 | WL | A |
| PARK STREET WELL SG-1 | WL | I |
| PARK STREET WELL SG-1A | WL | A |
| SALEM | | |
| <u>CRYSTAL LAKE ASSOCIATES - 111/113</u> | | |
| WELL 5 | WL | I |
| <u>CRYSTAL LAKE ASSOCIATES-103/105</u> | | |
| WELL 2 | WL | I |
| <u>CRYSTAL LAKE ASSOCIATES-73</u> | | |
| WELL 4 | WL | I |
| <u>CRYSTAL LAKE ASSOCIATES-83/85</u> | | |
| WELL 3A | WL | I |
| WELL 3B | WL | I |
| <u>CRYSTAL LAKE CONDOMINIUMS</u> | | |
| WELL 1A | WL | A |
| WELL 1B | WL | A |
| WELL 2 | WL | A |
| WELL 3A | WL | A |
| WELL 3B | WL | A |
| WELL 4 | WL | A |
| WELL 5 | WL | A |
| <u>SALEM MANOR CONDOMINIUMS, SYSTEM #1</u> | | |
| WELL #1 | WL | A |
| WELL #2 | WL | I |
| <u>SALEM MANOR CONDOMINIUMS, SYSTEM #2</u> | | |
| WELL #2 | WL | A |
| SPRAGUE | | |
| <u>HANOVER PARK</u> | | |
| WELL #1 | WL | I |

Eastern WUCC

Public Water System

RS-Reservoir or
WL-Well

Active/
Inactive

SPRAGUE WATER & SEWER AUTHORITY

| | | |
|------------------|----|---|
| BALTIC RESERVOIR | RS | I |
| WELL #1 | WL | A |
| WELL #2A | WL | A |
| WELL #3 | WL | A |
| WELL 4 | WL | A |
| WELL 5 | WL | A |
| WELL 6 | WL | I |

STERLING

GIBSON HILL PARK

| | | |
|------------------|----|---|
| MAINTENANCE WELL | WL | A |
| OFFICE WELL | WL | A |

STERLING WATER SYSTEM

| | | |
|---------|----|---|
| WELL 1A | WL | A |
| WELL 2 | WL | A |
| WELL 3 | WL | A |

STONINGTON

AQUARION WATER CO OF CT-MYSTIC

| | | |
|----------------------|----|---|
| COPPS BROOK WELL | WL | I |
| DEANS MILL RESERVOIR | RS | A |
| LANTERN HILL WELL 1 | WL | I |
| LANTERN HILL WELL 1A | WL | A |
| PALMER RESERVOIR | RS | A |

ARLINGTON ACRES MANUFACT HOUSE COMM, LLC

| | | |
|---------|----|---|
| WELL #1 | WL | A |
| WELL 2 | WL | A |

FAIR ACRES MOBILE HOME PARK

| | | |
|--------|----|---|
| WELL 1 | WL | I |
|--------|----|---|

SCWA, LANTERN HILL DIVISION (LNH)

| | | |
|--------|----|---|
| WELL 1 | WL | A |
|--------|----|---|

THOMPSON

CTWC - THOMPSON SYSTEM

| | | |
|--------|----|---|
| WELL 1 | WL | I |
| WELL 2 | WL | A |
| WELL 3 | WL | A |
| WELL 5 | WL | A |
| WELL 6 | WL | A |
| WELL 7 | WL | A |

JUSTICE RESOURCE INSTITUTE, INC.

| | | |
|-----------------|----|---|
| WELL #1 (HOUSE) | WL | A |
| WELL #2 (BARN) | WL | A |
| WELL 3 | WL | A |

Eastern WUCC

RS-Reservoir or
WL-Well

Active/
Inactive

Public Water System

MARIANAPOLIS PREP SCHOOL - ST JOHNS

| | | |
|--------|----|---|
| WELL 1 | WL | A |
| WELL 2 | WL | I |
| WELL 3 | WL | I |
| WELL 6 | WL | A |

MARIANAPOLIS PREP SCHOOL -ST ALBERTS

| | | |
|---------|----|---|
| WELL #1 | WL | A |
| WELL #2 | WL | A |

QUINEBAUG MOBILE HOME PARK

| | | |
|--------|----|---|
| WELL 1 | WL | A |
| WELL 2 | WL | A |

QUINEBAUG PARK

| | | |
|------|----|---|
| WELL | WL | I |
|------|----|---|

THOMPSON HILL WATER CO - PAULA LANE DIV

| | | |
|--------|----|---|
| WELL 1 | WL | A |
| WELL 2 | WL | I |

VOLUNTOWN

CTWC - SDC WATER

| | | |
|---------|----|---|
| WELL #1 | WL | A |
| WELL #2 | WL | A |

VOLUNTOWN HOUSING AUTHORITY

| | | |
|--------|----|---|
| WELL 1 | WL | A |
|--------|----|---|

WATERFORD

WATERFORD COUNTRY SCHOOL, INC.

| | | |
|--------|----|---|
| WELL 2 | WL | I |
| WELL 3 | WL | I |
| WELL 4 | WL | A |
| WELL 5 | WL | A |

WOODLAND MOBILE HOME PARK

| | | |
|--------|----|---|
| WELL 1 | WL | I |
|--------|----|---|

WILLINGTON

CEDAR RIDGE APARTMENTS

| | | |
|--------|----|---|
| WELL 1 | WL | I |
| WELL 3 | WL | A |
| WELL 5 | WL | A |
| WELL 6 | WL | A |

CTWC - RIVERSEDGE DIVISION

| | | |
|--------|----|---|
| WELL 1 | WL | I |
| WELL 3 | WL | I |

DEER PARK APARTMENTS

| | | |
|--------|----|---|
| WELL 1 | WL | I |
| WELL 2 | WL | A |

Eastern WUCC

| Public Water System | RS-Reservoir or WL-Well | Active/ Inactive |
|---|----------------------------|---------------------|
| <u>LYON MANOR, INC.</u> | | |
| WELL 1 | WL | I |
| <u>NATURAL PARK APARTMENTS, LLC</u> | | |
| WELL 1 | WL | A |
| WELL 2 | WL | A |
| <u>NORTH WILLINGTON VILLAGE CONDO ASSOC.</u> | | |
| WELL 1 | WL | I |
| WELL 2 | WL | A |
| <u>RIDGEVIEW HEIGHTS</u> | | |
| WELL 1 | WL | A |
| WELL 2 | WL | A |
| WELL 3 | WL | A |
| <u>RIVERS EDGE APARTMENTS</u> | | |
| WELL 1 | WL | I |
| <u>SOUTH WILLINGTON WATER COMPANY LLC</u> | | |
| HALL'S WELL | WL | I |
| SPRINGHOUSE SOURCE | WL | I |
| <u>WALDEN APARTMENTS</u> | | |
| WELL 1 | WL | I |
| WELL 2 | WL | I |
| WELL 3 | WL | A |
| WELL 4 | WL | I |
| WELL 5 | WL | A |
| WELL 6 | WL | A |
| WELL 7 | WL | A |
| WELL 8 | WL | A |
| <u>WILLINGTON OAKS APARTMENTS</u> | | |
| WELL 1 | WL | A |
| WELL 2 | WL | A |
| WELL 3 | WL | I |
| <u>WILLINGTON RIDGE CONDOS - SYSTEM #1</u> | | |
| LOWER WELL 1 | WL | A |
| UPPER WELL 2 | WL | I |
| <u>WILLINGTON RIDGE CONDOS - SYSTEM #2</u> | | |
| WELL #2 | WL | A |
| <u>WILLINGTON SENIOR CENTER & HOUSING</u> | | |
| WELL 1 | WL | A |
| WELL 2 | WL | A |
| WELL 3 | WL | A |
| WELL 4 | WL | A |
| <u>WOODHAVEN APARTMENTS</u> | | |
| WELL 1 | WL | A |
| WELL 2 | WL | A |
| WELL 3 | WL | A |
| WELL 4 | WL | A |

Eastern WUCC

Public Water System

RS-Reservoir or
WL-Well

Active/
Inactive

WINDHAM

BRIARWOOD APARTMENTS

| | | |
|--------|----|---|
| WELL 1 | WL | I |
|--------|----|---|

DOUGLAS MANOR

| | | |
|--------|----|---|
| WELL 1 | WL | I |
| WELL 2 | WL | A |
| WELL 3 | WL | A |

WINDHAM WATER WORKS

| | | |
|----------------------------|----|---|
| MANSFIELD HOLLOW RESERVOIR | RS | A |
| WILLIMANTIC RESERVOIR | RS | A |

WYNDHAM PARK APARTMENTS

| | | |
|--------|----|---|
| WELL 1 | WL | A |
| WELL 3 | WL | A |

WOODSTOCK

BROOKWOOD APARTMENTS

| | | |
|--------|----|---|
| WELL 1 | WL | A |
| WELL 2 | WL | I |
| WELL 3 | WL | A |
| WELL 4 | WL | I |

BROOKWOOD APARTMENTS - SYSTEM #2

| | | |
|--------------------|----|---|
| WELL #2 (DUG WELL) | WL | I |
| WELL 3 | WL | I |

CTWC - CORNFIELD POINT DIV.

| | | |
|--------|----|---|
| WELL 1 | WL | A |
| WELL 2 | WL | A |

FAWN RIDGE ASSOCIATION INC.

| | | |
|--------|----|---|
| WELL-A | WL | A |
| WELL-B | WL | A |

HYDE SCHOOL - SYSTEM #2 (RESIDENTIAL)

| | | |
|---------|----|---|
| WELL #1 | WL | A |
| WELL #2 | WL | A |

PINECREST CONDOMINIUMS

| | | |
|--------|----|---|
| WELL 1 | WL | A |
| WELL 2 | WL | A |

ROSELAND TERRACE ASSOCIATION, INC.

| | | |
|--------|----|---|
| SPRING | WL | I |
| WELL 2 | WL | A |

SOLAIR RECREATIONAL LEAGUE - BEAVER BATH

| | | |
|--------|----|---|
| WELL 4 | WL | I |
|--------|----|---|

SOLAIR RECREATIONAL LEAGUE - LOWER RIDGE

| | | |
|--------|----|---|
| WELL 3 | WL | A |
| WELL 5 | WL | A |

Eastern WUCC

Public Water System

RS-Reservoir or
WL-Well

Active/
Inactive

SOLAIR RECREATIONAL LEAGUE - OFFICE

WELL 1

WL

I

WOODSTOCK HOUSING AUTHORITY

WELL 1

WL

A

WOODSTOCK MEADOWS CONDOMINIUM ASSN.

WELL #2

WL

A

WELL #3

WL

A

WELL 1

WL

I

2016 High Quality Source List - Source Location

This list is the existing public water supply sources sorted by WUCC, then by the town(s) in which the groundwater (GW) and surface water (RS) sources are located.

Western WUCC

| Source Name | Type | Active/ Inactive | Public Water System |
|-------------------------------|------|---------------------|---|
| BARKHAMSTED | | | |
| WELL #1 | GW | A | FOXRIDGE APARTMENTS-WELL 1 |
| WELL 2 | GW | A | FOXRIDGE APARTMENTS-WELL 2 |
| WELL 1 | GW | A | ROCKTREE APARTMENTS |
| WELL 1 | GW | A | WALLENS HILL APARTMENTS |
| BETHANY | | | |
| WELL #1 | GW | A | BETHANY MOBILE HOME PARK |
| TWITCHELL RESERVOIR | RS | A | CTWC - NAUGATUCK REGION-CENTRAL SYSTEM |
| LONG HILL RESERVOIR | RS | A | CTWC - NAUGATUCK REGION-CENTRAL SYSTEM |
| BETHEL | | | |
| WELL 1 | GW | A | AQUARION WATER CO OF CT-CHIMNEY HEIGHTS |
| CHESTNUT RIDGE RESERVOIR | RS | A | BETHEL WATER DEPT |
| MAPLE AVE WELL 1 | GW | A | BETHEL WATER DEPT |
| MAPLE AVE WELL 2 | GW | A | BETHEL WATER DEPT |
| WELL #2 | GW | A | ELMWOOD COURT LLC |
| WELL #1 | GW | A | ELMWOOD COURT LLC |
| BETHLEHEM | | | |
| WELL 1 | GW | A | NORTH PURCHASE ELDERLY HOUSING |
| WELL 2 | GW | A | NORTH PURCHASE ELDERLY HOUSING |
| BRONSON E. LOCKWOOD RESERVOIR | RS | I | WATERTOWN FIRE DISTRICT |
| NONEWAUG RIVER AT HART FARM | RS | I | WATERTOWN FIRE DISTRICT |
| WELL #2 | GW | A | WOODHALL SCHOOL, INC |
| BRIDGEWATER | | | |
| WELL 1 | GW | A | BRIDGEWATER COMMONS CONDOMINIUMS |
| WELL 2 | GW | A | BRIDGEWATER COMMONS CONDOMINIUMS |
| WELL 2 | GW | A | OLD FARMS CONDOMINIUM ASSOCIATION INC |
| WELL 4 | GW | A | OLD FARMS CONDOMINIUM ASSOCIATION INC |
| WELL 3 | GW | A | OLD FARMS CONDOMINIUM ASSOCIATION INC |

Western WUCC

| Source Name | Type | Active/ Inactive | Public Water System |
|-------------|------|---------------------|---------------------|
|-------------|------|---------------------|---------------------|

BRISTOL

| | | | |
|-----------------------|----|---|--------------------------|
| MIX STREET WELL #5 | GW | A | BRISTOL WATER DEPARTMENT |
| BARLOW STREET WELL #1 | GW | A | BRISTOL WATER DEPARTMENT |
| MIX STREET WELL #4 | GW | A | BRISTOL WATER DEPARTMENT |
| MIX STREET WELL #3 | GW | A | BRISTOL WATER DEPARTMENT |
| BRISTOL RESERVOIR #1 | RS | A | BRISTOL WATER DEPARTMENT |
| BRISTOL RESERVOIR #7 | RS | A | BRISTOL WATER DEPARTMENT |
| WELL 1 | GW | A | CHIPPANYDALE ASSOCIATION |

Western WUCC

| Source Name | Type | Active/ Inactive | Public Water System |
|---------------------|------|---------------------|--|
| BROOKFIELD | | | |
| WELL 1 | GW | A | 39 HOP BROOK RD - APT COMPLEX |
| MEADOWBROOK WELL #1 | GW | A | AQUARION WATER CO OF CT-BROOKFIELD SYS |
| TOWNE BROOKE WELL 4 | GW | A | AQUARION WATER CO OF CT-BROOKFIELD SYS |
| BROOK ACRES WELL 3 | GW | A | AQUARION WATER CO OF CT-BROOKFIELD SYS |
| TOWNE BROOKE WELL 2 | GW | A | AQUARION WATER CO OF CT-BROOKFIELD SYS |
| TOWNE BROOKE WELL 3 | GW | A | AQUARION WATER CO OF CT-BROOKFIELD SYS |
| MEADOWBROOK WELL #3 | GW | A | AQUARION WATER CO OF CT-BROOKFIELD SYS |
| BROOK ACRES WELL 2 | GW | A | AQUARION WATER CO OF CT-BROOKFIELD SYS |
| BROOK ACRES WELL 4 | GW | A | AQUARION WATER CO OF CT-BROOKFIELD SYS |
| TOWNE BROOKE WELL 1 | GW | A | AQUARION WATER CO OF CT-BROOKFIELD SYS |
| MEADOWBROOK WELL #4 | GW | A | AQUARION WATER CO OF CT-BROOKFIELD SYS |
| MEADOWBROOK WELL #5 | GW | A | AQUARION WATER CO OF CT-BROOKFIELD SYS |
| BROOK ACRES WELL 1 | GW | A | AQUARION WATER CO OF CT-BROOKFIELD SYS |
| MEADOWBROOK WELL #2 | GW | A | AQUARION WATER CO OF CT-BROOKFIELD SYS |
| WELL 2 | GW | A | AQUARION WATER CO OF CT-OWSC BROOKWOOD |
| WELL 3 | GW | A | AQUARION WATER CO OF CT-OWSC BROOKWOOD |
| WELL 1 | GW | A | AQUARION WATER CO OF CT-OWSC BROOKWOOD |
| WELL 1 | GW | A | AQUARION WATER CO OF CT-OWSC BUTTERNUT |
| WELL 3 | GW | A | AQUARION WATER CO OF CT-OWSC BUTTERNUT |
| WELL 4 | GW | A | AQUARION WATER CO OF CT-OWSC BUTTERNUT |
| WELL 2 | GW | A | AQUARION WATER CO OF CT-OWSC BUTTERNUT |
| WELL WA 3 | GW | A | AQUARION WATER CO OF CT-WESTERN BROOKFLD |
| WELL WA 8 | GW | A | AQUARION WATER CO OF CT-WESTERN BROOKFLD |
| WELL RA 3 | GW | A | AQUARION WATER CO OF CT-WESTERN BROOKFLD |
| WELL RA 1 | GW | A | AQUARION WATER CO OF CT-WESTERN BROOKFLD |
| WELL WA 2 | GW | A | AQUARION WATER CO OF CT-WESTERN BROOKFLD |
| WELL WA 6 | GW | A | AQUARION WATER CO OF CT-WESTERN BROOKFLD |
| WELL WA 9 | GW | A | AQUARION WATER CO OF CT-WESTERN BROOKFLD |
| WELL CA1 | GW | A | AQUARION WATER CO OF CT-WESTERN BROOKFLD |
| WELL WA 7 | GW | A | AQUARION WATER CO OF CT-WESTERN BROOKFLD |
| WELL WA 5 | GW | A | AQUARION WATER CO OF CT-WESTERN BROOKFLD |
| WELL CA2 | GW | A | AQUARION WATER CO OF CT-WESTERN BROOKFLD |
| WELL 3 | GW | A | ARROWHEAD POINT HOMEOWNERS ASSN INC. |
| WELL 2 | GW | A | ARROWHEAD POINT HOMEOWNERS ASSN INC. |
| WELL 1 | GW | A | BROOKFIELD HILLS CONDOMINIUM UNIT OWNERS |
| WELL 2 | GW | A | BROOKFIELD HILLS CONDOMINIUM UNIT OWNERS |
| WELL 2 | GW | A | CANDLEWOOD ORCHARDS PROPERTY OWNERS CORP |
| WELL 1 | GW | A | CANDLEWOOD ORCHARDS PROPERTY OWNERS CORP |
| WELL 7 | GW | A | CANDLEWOOD SHORES TAX DISTRICT |
| WELL 8 | GW | A | CANDLEWOOD SHORES TAX DISTRICT |
| WELL 6 | GW | A | CANDLEWOOD SHORES TAX DISTRICT |

Western WUCC

| Source Name | Type | Active/ Inactive | Public Water System |
|----------------|------|---------------------|---|
| WELL 2 | GW | A | CANDLEWOOD SHORES TAX DISTRICT |
| WELL 1 | GW | A | CANDLEWOOD SHORES TAX DISTRICT |
| WELL 3 | GW | A | CANDLEWOOD SHORES TAX DISTRICT |
| WELL 9 | GW | A | CANDLEWOOD SHORES TAX DISTRICT |
| WELL 1 | GW | A | CEDARBROOK OWNERS, INC. |
| WELL 6 | GW | A | CLC OWNERS CORPORATION |
| WELL 4 | GW | A | HICKORY HILLS |
| WELL 3 | GW | A | HICKORY HILLS |
| WELL 2 [UPPER] | GW | A | HICKORY HILLS |
| WELL 1 [LOWER] | GW | A | HICKORY HILLS |
| WELL 2 | GW | A | LAKE LILLINONAH SHORES CONDOS |
| WELL 1 | GW | A | LAKE LILLINONAH SHORES CONDOS |
| WELL 1 | GW | A | WHISCONIER VILLAGE ASSOCIATION, INC. |
| WELL 1 | GW | A | WOODCREEK VILLAGE CONDOMINIUM ASSN, INC |
| WELL 2 | GW | A | WOODCREEK VILLAGE CONDOMINIUM ASSN, INC |

BURLINGTON

| | | | |
|----------------------|----|---|-----------------------------------|
| BRISTOL RESERVOIR #7 | RS | A | BRISTOL WATER DEPARTMENT |
| WELL 1 | GW | A | FARMINGTON LINE WEST CONDOMINIUMS |
| WELL 1 | GW | A | WOODCREST ASSOCIATION, INC |

CANAAN

| | | | |
|-------------|----|---|--|
| LAKE WANGUM | RS | A | AQUARION WATER CO OF CT-NORFOLK SYSTEM |
| WELL 4 | GW | A | CANAAN WATER DEPT |
| WELL 2 | GW | A | CANAAN WATER DEPT |
| WELL 3 | GW | A | CANAAN WATER DEPT |
| WELL 5 | GW | A | CANAAN WATER DEPT |
| WELL 6 | GW | A | CANAAN WATER DEPT |
| WELL 1 | GW | A | PINE GROVE ASSOCIATION, INC. |

CHESHIRE

| | | | |
|----------------------|----|---|-----------------------------------|
| MILL RIVER RESERVOIR | RS | A | AQUARION WATER CO OF CT-STAMFORD |
| WELL #1 | GW | A | CRESTVIEW CONDOMINIUM ASSOCIATION |

CORNWALL

| | | | |
|-------------------|----|---|---|
| COLTSFOOT WELL #1 | GW | A | AQUARION WATER CO OF CT-CORNWALL SYSTEM |
| COLTSFOOT WELL #2 | GW | A | AQUARION WATER CO OF CT-CORNWALL SYSTEM |
| WELL #3 | GW | A | KUGEMAN VILLAGE |
| WELL 2 | GW | A | KUGEMAN VILLAGE |

Western WUCC

| Source Name | Type | Active/ Inactive | Public Water System |
|-------------------------|------|---------------------|--|
| DANBURY | | | |
| WELL 6 | GW | A | AQUA VISTA ASSOC, INC - LOWER SYSTEM |
| WELL 4 | GW | A | AQUA VISTA ASSOC, INC - LOWER SYSTEM |
| WELL 3 (500' WELL) | GW | A | AQUA VISTA ASSOC, INC - UPPER SYSTEM |
| WELL 2 (250' WELL) | GW | A | AQUA VISTA ASSOC, INC - UPPER SYSTEM |
| CEDAR HEIGHTS WELL 3 | GW | A | AQUARION WATER CO OF CT-CEDAR HEIGHTS |
| CEDAR HEIGHTS WELL 1 | GW | A | AQUARION WATER CO OF CT-CEDAR HEIGHTS |
| CEDAR HEIGHTS WELL 2 | GW | A | AQUARION WATER CO OF CT-CEDAR HEIGHTS |
| CEDAR HEIGHTS WELL 4 | GW | A | AQUARION WATER CO OF CT-CEDAR HEIGHTS |
| WELL 1 | GW | A | AQUARION WATER CO OF CT-PEARCE MANOR |
| WELL 2 | GW | A | AQUARION WATER CO OF CT-PEARCE MANOR |
| WELL 1 | GW | A | AQUARION WATER CO OF CT-TLWC INDIAN SPRG |
| EUREKA LAKE | RS | A | BETHEL WATER DEPT |
| MOUNTAIN POND | RS | A | BETHEL WATER DEPT |
| WELL 2 | GW | A | CANDLEWOOD PARK INC |
| WELL 1 | GW | A | CANDLEWOOD PARK INC |
| WELL 1 | GW | A | CEDAR TERRACE PROP OWNERS ASSN |
| WELL 2 | GW | A | CEDAR TERRACE PROP OWNERS ASSN |
| UPPER KOHANZA RESERVOIR | RS | A | DANBURY WATER DEPARTMENT |
| EAST LAKE RESERVOIR | RS | A | DANBURY WATER DEPARTMENT |
| LAKE KENOSIA DIVERSION | RS | I | DANBURY WATER DEPARTMENT |
| BOGGS POND | RS | A | DANBURY WATER DEPARTMENT |
| MARGERIE RESERVOIR | RS | A | DANBURY WATER DEPARTMENT |
| WEST LAKE RESERVOIR | RS | A | DANBURY WATER DEPARTMENT |
| PADANARAM RESERVOIR | RS | A | DANBURY WATER DEPARTMENT |
| LOWER KOHANZA RESERVOIR | RS | A | DANBURY WATER DEPARTMENT |
| WELL 2 | GW | A | DANBURY WATER DEPT-RIDGEVIEW GARDENS |
| WELL 1 | GW | A | DANBURY WATER DEPT-RIDGEVIEW GARDENS |
| LOWER WELL 2 | GW | A | HAWTHORNE TERRACE ASSOC |
| LOWER WELL 1 | GW | A | HAWTHORNE TERRACE ASSOC |
| WELL 2 | GU | A | LAKE WAUBEEKA ASSOCIATION |
| WELL 1A | GU | A | LAKE WAUBEEKA ASSOCIATION |
| WELL 1 | GW | A | SHADY ACRES MOBILE HOME PARK |
| WELL 1 | GW | A | SNUG HARBOR DEVELOPMENT CORP |
| WELL 2 | GW | A | SNUG HARBOR DEVELOPMENT CORP |
| DARIEN | | | |
| REWAK WELL | GW | A | AQUARION WATER CO OF CT-NOROTON SYSTEM |

Western WUCC

| Source Name | Type | Active/ Inactive | Public Water System |
|-------------------------|------|---------------------|--|
| EASTON | | | |
| HEMLOCKS RESERVOIR | RS | A | AQUARION WATER CO OF CT-MAIN SYSTEM |
| ASPETUCK RESERVOIR | RS | A | AQUARION WATER CO OF CT-MAIN SYSTEM |
| EASTON LAKE RESERVOIR | RS | A | AQUARION WATER CO OF CT-MAIN SYSTEM |
| SAUGATUCK RESERVOIR | RS | A | AQUARION WATER CO OF CT-MAIN SYSTEM |
| FAIRFIELD | | | |
| HEMLOCKS RESERVOIR | RS | A | AQUARION WATER CO OF CT-MAIN SYSTEM |
| GOSHEN | | | |
| GOSHEN WELL #3-2000 | GW | A | AQUARION WATER CO OF CT-LITCHFIELD SYS |
| GOSHEN WELL #2-2010 | GW | A | AQUARION WATER CO OF CT-LITCHFIELD SYS |
| WELL 1 | GW | A | AQUARION WATER CO OF CT-TLWC |
| REUBEN HART RESERVOIR | RS | A | TORRINGTON WATER COMPANY |
| NORTH POND | RS | A | TORRINGTON WATER COMPANY |
| WHIST POND | RS | A | TORRINGTON WATER COMPANY |
| WELL 1 | GW | A | VILLAGE MARKET PLACE |
| GREENWICH | | | |
| ROCKWOOD LAKE RESERVOIR | RS | A | AQUARION WATER CO OF CT-GREENWICH SYSTEM |
| CONVERSE LAKE | RS | A | AQUARION WATER CO OF CT-GREENWICH SYSTEM |
| PUTNAM LAKE RESERVOIR | RS | A | AQUARION WATER CO OF CT-GREENWICH SYSTEM |
| WELL C | GW | A | BRUNSWICK MIDDLE SCHOOL |
| WELL A | GW | A | BRUNSWICK MIDDLE SCHOOL |
| WELL B | GW | A | BRUNSWICK MIDDLE SCHOOL |
| HARWINTON | | | |
| BRISTOL RESERVOIR #2 | RS | A | BRISTOL WATER DEPARTMENT |
| BRISTOL RESERVOIR #5 | RS | A | BRISTOL WATER DEPARTMENT |
| BRISTOL RESERVOIR #4 | RS | A | BRISTOL WATER DEPARTMENT |
| WELL 3 - LEADMINE APT. | GW | A | GARDEN LANE APARTMENTS |
| WELL 1 - GARDEN LANE | GW | A | GARDEN LANE APARTMENTS |

Western WUCC

| Source Name | Type | Active/ Inactive | Public Water System |
|-----------------------------------|------|---------------------|--|
| KENT | | | |
| WELL #2 | GW | A | AQUARION WATER CO OF CT-KENT SYSTEM |
| WELL #3 | GW | A | AQUARION WATER CO OF CT-KENT SYSTEM |
| KENT RESERVOIR | RS | I | AQUARION WATER CO OF CT-SALISBURY SYS |
| WELL 2 | GW | A | BROOKWOODS II |
| WELL 1 | GW | A | BROOKWOODS II |
| WELL 3 | GW | A | KENT SCHOOL (MAINTENANCE WELL) |
| WELL 2 | GW | A | KENT SCHOOL CORP (VALLEY CAMPUS) |
| WELL 1 | GW | A | KENT SCHOOL CORP (VALLEY CAMPUS) |
| WELL #1 | GW | A | SOUTH KENT SCHOOL |
| WELL 4 | GW | A | THE MARVELWOOD SCHOOL |
| WELL 5 | GW | A | THE MARVELWOOD SCHOOL |
| LITCHFIELD | | | |
| WELL 2 | GW | A | AQUARION WATER CO OF CT-CIRCLE DRIVE |
| WELL 1 | GW | A | AQUARION WATER CO OF CT-CIRCLE DRIVE |
| HAMILL WELL #3 | GW | A | AQUARION WATER CO OF CT-LITCHFIELD SYS |
| HAMILL WELL #2 | GW | A | AQUARION WATER CO OF CT-LITCHFIELD SYS |
| WELL 1 | GW | A | BANTAM VILLAGE |
| WELL 2 | GW | A | BANTAM VILLAGE |
| WELL# 2- REST HOME EMERGENCY ONLY | GW | A | FERNWOOD REST HOME |
| WELL# 1 | GW | A | FERNWOOD REST HOME |
| WELL# 3- REST HOME EMERGENCY ONLY | GW | A | FERNWOOD REST HOME |
| WELL 4 | GW | A | TOUCHSTONE N.A.F.I. |
| WELL 3 | GW | A | TOUCHSTONE N.A.F.I. |
| SHEPAUG RESERVOIR | RS | A | WATERBURY WATER DEPARTMENT |
| MORRIS RESERVOIR | RS | A | WATERBURY WATER DEPARTMENT |
| WELL #2 | GW | A | WEST SHORE OWNERS ASSOCIATION |
| WELL #4 | GW | A | WEST SHORE OWNERS ASSOCIATION |
| MIDDLEBURY | | | |
| WELL #1 | GW | A | MIDDLEBURY COMMONS |
| WELL #2 | GW | A | MIDDLEBURY COMMONS |
| HOPP BROOK DIVERSION | RS | I | REGIONAL WATER AUTHORITY-ANSONIA |
| WELL #3 | GW | A | WEST SHORE OWNERS ASSOCIATION |
| LAKE ELISE | RS | I | WESTOVER WATER CO |
| WELL #4 | GW | A | WESTOVER WATER CO |
| WELL # 7 | GW | A | WESTOVER WATER CO |
| WELL #5 | GW | A | WESTOVER WATER CO |
| WELL #3 | GW | A | WESTOVER WATER CO |

Western WUCC

| Source Name | Type | Active/ Inactive | Public Water System |
|---------------------------|------|---------------------|--|
| MONROE | | | |
| WELL 1 | GW | A | 27 MAPLE DRIVE |
| WEST PEQUONNOCK DIVERSION | RS | A | AQUARION WATER CO OF CT-MAIN SYSTEM |
| MORRIS | | | |
| WELL 1 | GW | A | BREEZY KNOLL ASSOCIATION |
| WELL 2 | GW | A | ELDRIDGE ELDERLY HOUSING |
| WELL 3 | GW | A | ELDRIDGE ELDERLY HOUSING |
| MORRIS RESERVOIR | RS | A | WATERBURY WATER DEPARTMENT |
| PITCH RESERVOIR | RS | A | WATERBURY WATER DEPARTMENT |
| WIGWAM RESERVOIR | RS | A | WATERBURY WATER DEPARTMENT |
| NAUGATUCK | | | |
| HOPKINS DIVERSION | RS | A | CTWC - NAUGATUCK REGION-CENTRAL SYSTEM |
| LOWER CANDEE RESERVOIR | RS | A | CTWC - NAUGATUCK REGION-CENTRAL SYSTEM |
| UPPER CANDEE RESERVOIR | RS | A | CTWC - NAUGATUCK REGION-CENTRAL SYSTEM |
| STRAITSVILLE RESERVOIR | RS | A | CTWC - NAUGATUCK REGION-CENTRAL SYSTEM |
| MARKS BROOK WELL #2 | GW | A | CTWC - NAUGATUCK REGION-CENTRAL SYSTEM |
| MARKS BROOK WELL #1 | GW | A | CTWC - NAUGATUCK REGION-CENTRAL SYSTEM |
| MULBERRY RESERVOIR | RS | A | CTWC - NAUGATUCK REGION-CENTRAL SYSTEM |
| WELL #2 | GW | A | IDLEVIEW MOBILE HOME PARK |
| WELL #1 | GW | A | IDLEVIEW MOBILE HOME PARK |
| NEW CANAAN | | | |
| SISCOWIT RESERVOIR | RS | A | AQUARION WATER CO OF CT-STAMFORD |
| LAUREL RESERVOIR | RS | A | AQUARION WATER CO OF CT-STAMFORD |
| GRUPES RESERVOIR | RS | A | NORWALK FIRST TAXING DISTRICT |
| JOHN D. MILNE RESERVOIR | RS | A | NORWALK FIRST TAXING DISTRICT |
| NEW CANAAN RESERVOIR | RS | A | SOUTH NORWALK ELECTRIC & WATER |

Western WUCC

| Source Name | Type | Active/ Inactive | Public Water System |
|-----------------------|------|---------------------|--|
| NEW FAIRFIELD | | | |
| RENDA WELL 10 | GW | A | AQUARION WATER CO OF CT-BALL POND SYS |
| GILLITTI WELL 3 | GW | A | AQUARION WATER CO OF CT-BALL POND SYS |
| GILLOTTI WELL 12 | GW | A | AQUARION WATER CO OF CT-BALL POND SYS |
| BIGGS WELL 5 | GW | A | AQUARION WATER CO OF CT-BALL POND SYS |
| RENDA WELL 8 | GW | A | AQUARION WATER CO OF CT-BALL POND SYS |
| RENDA WELL 7 | GW | A | AQUARION WATER CO OF CT-BALL POND SYS |
| GILLOTTI WELL 11 | GW | A | AQUARION WATER CO OF CT-BALL POND SYS |
| BIGGS WELL 1 | GW | A | AQUARION WATER CO OF CT-BALL POND SYS |
| RENDA WELL #2-08 | GW | A | AQUARION WATER CO OF CT-BALL POND SYS |
| GILLOTTI WELL 9 | GW | A | AQUARION WATER CO OF CT-BALL POND SYS |
| WELL 2 | GW | A | AQUARION WATER CO OF CT-FIELDSTONE RIDGE |
| WELL 1 | GW | A | AQUARION WATER CO OF CT-FIELDSTONE RIDGE |
| WELL 3 | GW | A | AQUARION WATER CO OF CT-OAKWOOD ACRES |
| WELL 2 | GW | A | AQUARION WATER CO OF CT-OAKWOOD ACRES |
| WELL 1 | GW | A | AQUARION WATER CO OF CT-OAKWOOD ACRES |
| WELL 1 | GW | A | AQUARION WATER CO OF CT-OWSC BIRCHES |
| WELL 2 | GW | A | AQUARION WATER CO OF CT-OWSC BIRCHES |
| WELL 1 | GW | A | AQUARION WATER CO OF CT-OWSC POSSUM RDGE |
| WELL 3 | GW | A | AQUARION WATER CO OF CT-OWSC POSSUM RDGE |
| WELL 2 | GW | A | AQUARION WATER CO OF CT-OWSC POSSUM RDGE |
| WELL 4 | GW | A | AQUARION WATER CO OF CT-OWSC POSSUM RDGE |
| WELL 1 | GW | A | CANDLEWOOD KNOLLS WATER AUTHORITY |
| WELL 2 | GW | A | CANDLEWOOD KNOLLS WATER AUTHORITY |
| MARGERIE RESERVOIR | RS | A | DANBURY WATER DEPARTMENT |
| WELL #6 | GW | A | DUNHAM POND WATER COMPANY |
| WELL #3 | GW | A | DUNHAM POND WATER COMPANY |
| WELL #1 | GW | A | DUNHAM POND WATER COMPANY |
| WELL 1 | GW | A | INTERLAKEN WATER COMPANY |
| WELL 4 | GW | A | KNOLLCREST TAX DISTRICT |
| WELL 5 | GW | A | KNOLLCREST TAX DISTRICT |
| WELL 6 | GW | A | KNOLLCREST TAX DISTRICT |
| WELL 2 | GW | A | KNOLLCREST TAX DISTRICT |
| WELL 3 | GW | A | KNOLLCREST TAX DISTRICT |
| NEW HARTFORD | | | |
| WELL 1 | GW | A | LITTLE BROOK RD PROPERTY OWNERS ASSN |
| PINE MEADOW WELL | GW | A | NEW HARTFORD WATER DEPARTMENT |
| BLACK BRIDGE WELL | GW | A | NEW HARTFORD WATER DEPARTMENT |
| STEELE ROAD RESERVOIR | RS | I | NEW HARTFORD WATER DEPARTMENT |
| WELL #2 | GW | A | WEST HILL LAKE WATER ASSOC. |

Western WUCC

| Source Name | Type | Active/ Inactive | Public Water System |
|-----------------------------------|------|---------------------|--|
| NEW MILFORD | | | |
| WELL 4 | GW | A | AQUARION WATER CO OF CT-CARMEN HILL |
| WELL 1 | GW | A | AQUARION WATER CO OF CT-CARMEN HILL |
| WELL 3 | GW | A | AQUARION WATER CO OF CT-CARMEN HILL |
| WELL 2 | GW | A | AQUARION WATER CO OF CT-CARMEN HILL |
| WELL 1 | GW | A | AQUARION WATER CO OF CT-DEAN HEIGHTS SYS |
| WELL 4 | GW | A | AQUARION WATER CO OF CT-DEAN HEIGHTS SYS |
| WELL 3 | GW | A | AQUARION WATER CO OF CT-DEAN HEIGHTS SYS |
| WELL 4 | GW | A | AQUARION WATER CO OF CT-FOREST HILLS SYS |
| WELL 1A | GW | A | AQUARION WATER CO OF CT-FOREST HILLS SYS |
| WELL 2 | GW | A | AQUARION WATER CO OF CT-FOREST HILLS SYS |
| WELL 1 | GW | A | AQUARION WATER CO OF CT-INDIAN RIDGE |
| WELL 2 | GW | A | AQUARION WATER CO OF CT-INDIAN RIDGE |
| WELL 4A | GW | A | AQUARION WATER CO OF CT-MEADOWBROOK |
| WELL #5 | GW | A | AQUARION WATER CO OF CT-MEADOWBROOK |
| WELL #3 | GW | A | AQUARION WATER CO OF CT-MEADOWBROOK |
| WELL #1 | GW | A | AQUARION WATER CO OF CT-MEADOWBROOK |
| WELL #2 | GW | A | AQUARION WATER CO OF CT-MEADOWBROOK |
| WELL #9 | GW | A | AQUARION WATER CO OF CT-MEADOWBROOK |
| WELL #10 | GW | A | AQUARION WATER CO OF CT-MEADOWBROOK |
| INDIAN FIELD WELLFIELD - WELL #6 | GW | A | AQUARION WATER CO OF CT-NEW MILFORD |
| INDIAN FIELD WELLFIELD - WELL #4 | GW | A | AQUARION WATER CO OF CT-NEW MILFORD |
| PEAGLER HILL WELLFIELD - WELL #3 | GW | A | AQUARION WATER CO OF CT-NEW MILFORD |
| PEAGLER HILL WELLFIELD - WELL #2 | GW | A | AQUARION WATER CO OF CT-NEW MILFORD |
| PEAGLER HILL WELLFIELD - WELL #1 | GW | A | AQUARION WATER CO OF CT-NEW MILFORD |
| INDIAN FIELD WELLFIELD - WELL #5A | GW | A | AQUARION WATER CO OF CT-NEW MILFORD |
| WELL 3 | GW | A | AQUARION WATER CO OF CT-PARK GLEN SYSTEM |
| WELL 2 | GW | A | AQUARION WATER CO OF CT-PARK GLEN SYSTEM |
| WELL #11 | GW | A | AQUARION WATER CO OF CT-PLEASANT VIEW |
| WELL #5 | GW | A | AQUARION WATER CO OF CT-PLEASANT VIEW |
| WELL #11A | GW | A | AQUARION WATER CO OF CT-PLEASANT VIEW |
| WELL #9 | GW | A | AQUARION WATER CO OF CT-PLEASANT VIEW |
| WELL #1 | GW | A | AQUARION WATER CO OF CT-TWIN OAKS SYSTEM |
| WELL #2 | GW | A | AQUARION WATER CO OF CT-TWIN OAKS SYSTEM |
| OAK LANE WELL 5 | GW | A | BIRCH GROVES ASSOCIATION, INC |
| MAPLE LANE WELL 3 | GW | A | BIRCH GROVES ASSOCIATION, INC |
| SUNSET DRIVE WELL 4 | GW | A | BIRCH GROVES ASSOCIATION, INC |
| WELL 1 | GW | A | CANDLE HILL MHP (NORTH) |
| WELL 2 | GW | A | CANDLEWOOD SPRINGS PROPERTY OWNERS ASSN |
| WELL 3 | GW | A | CANDLEWOOD SPRINGS PROPERTY OWNERS ASSN |
| WELL 12 | GW | A | CLC OWNERS CORPORATION |
| WELL 8 | GW | A | CLC OWNERS CORPORATION |

Western WUCC

| Source Name | Type | Active/ Inactive | Public Water System |
|-------------|------|---------------------|---|
| WELL 3 | GW | A | CLC OWNERS CORPORATION |
| WELL 9 | GW | A | CLC OWNERS CORPORATION |
| WELL 2 | GW | A | CLC OWNERS CORPORATION |
| WELL 1 | GW | A | LILLINONAH PARK ESTATES HOMEOWNERS ASSN |
| WELL 2 | GW | A | LILLINONAH PARK ESTATES HOMEOWNERS ASSN |
| WELL #1 | GW | A | LITCHFIELD HILL CONDOS |
| WELL 5 | GW | A | OLD FARMS CONDOMINIUM ASSOCIATION INC |
| WELL 2 | GW | A | SUNNY VALLEY TAX DISTRICT |
| WELL 1 | GW | A | SUNNY VALLEY TAX DISTRICT |
| WELL #1 | GW | A | WOODHALL SCHOOL, INC |

NEWTOWN

| | | | |
|-------------------|----|---|--|
| WELL 4 | GW | A | AQUARION WATER CO OF CT-CHESTNUT TREE |
| WELL 1 | GW | A | AQUARION WATER CO OF CT-CHESTNUT TREE |
| WELL 3 | GW | A | AQUARION WATER CO OF CT-CHESTNUT TREE |
| WELL 2 | GW | A | AQUARION WATER CO OF CT-CHESTNUT TREE |
| WELL #2 | GW | A | AQUARION WATER CO OF CT-NEWTOWN SYSTEM |
| TAUNTON POND | RS | I | AQUARION WATER CO OF CT-NEWTOWN SYSTEM |
| WELL #1 | GW | A | AQUARION WATER CO OF CT-NEWTOWN SYSTEM |
| WELL 12A | GW | A | AQUARION WATER CO OF CT-OWSC |
| WELL 13 | GW | A | AQUARION WATER CO OF CT-OWSC |
| WELL 1 | GW | A | AQUARION WATER CO OF CT-OWSC |
| WELL 14 | GW | A | AQUARION WATER CO OF CT-OWSC |
| WELL 10 | GW | A | AQUARION WATER CO OF CT-OWSC |
| LAKE ZOAR WELL #1 | GW | A | CEDARHURST ASSOCIATION |
| WELL #3 | GW | A | FAIRFIELD HILLS |
| WELL #7 | GW | A | FAIRFIELD HILLS |
| WELL 7 | GW | A | MASONICARE OF NEWTOWN |
| WELL 3 | GW | A | MASONICARE OF NEWTOWN |
| WELL 4 | GW | A | MASONICARE OF NEWTOWN |
| WELL 2 | GW | A | MASONICARE OF NEWTOWN |
| WELL 1 | GW | A | MASONICARE OF NEWTOWN |
| WELL 8 | GW | A | MASONICARE OF NEWTOWN |
| WELL 5 | GW | A | MASONICARE OF NEWTOWN |
| WELL 6 | GW | A | MASONICARE OF NEWTOWN |
| WELL #2 | GW | A | MEADOWBROOK TERRACE MOBILE HOME PARK |
| WELL #1A | GW | A | MEADOWBROOK TERRACE MOBILE HOME PARK |

NORFOLK

| | | | |
|------------|----|---|--------------------------|
| NORTH POND | RS | A | TORRINGTON WATER COMPANY |
|------------|----|---|--------------------------|

Western WUCC

| Source Name | Type | Active/ Inactive | Public Water System |
|------------------------|------|---------------------|--|
| NORTH CANAAN | | | |
| EDDY WELL #3 | GW | A | AQUARION WATER CO OF CT-NORTH CANAAN SYS |
| EDDY WELL #2 | GW | A | AQUARION WATER CO OF CT-NORTH CANAAN SYS |
| EDDY WELL #1 | GW | A | AQUARION WATER CO OF CT-NORTH CANAAN SYS |
| EDDY WELL #4 | GW | A | AQUARION WATER CO OF CT-NORTH CANAAN SYS |
| NORWALK | | | |
| WELL D-2 | GW | A | NORWALK FIRST TAXING DISTRICT |
| WELL L-1R | GW | A | NORWALK FIRST TAXING DISTRICT |
| WELL L-2 | GW | A | NORWALK FIRST TAXING DISTRICT |
| WELL D-1 | GW | A | NORWALK FIRST TAXING DISTRICT |
| OXFORD | | | |
| OXFORD WELL #5 | GW | A | AQUARION WATER CO OF CT-VALLEY SYSTEM |
| OXFORD WELL #2 | GW | A | AQUARION WATER CO OF CT-VALLEY SYSTEM |
| OXFORD WELL #1 | GW | A | AQUARION WATER CO OF CT-VALLEY SYSTEM |
| OXFORD WELL #7 | GW | A | AQUARION WATER CO OF CT-VALLEY SYSTEM |
| OXFORD WELL #6 | GW | A | AQUARION WATER CO OF CT-VALLEY SYSTEM |
| OXFORD WELL #4 | GW | A | AQUARION WATER CO OF CT-VALLEY SYSTEM |
| PLYMOUTH | | | |
| BRISTOL RESERVOIR #7 | RS | A | BRISTOL WATER DEPARTMENT |
| BRISTOL RESERVOIR #1 | RS | A | BRISTOL WATER DEPARTMENT |
| BRISTOL RESERVOIR #3 | RS | A | BRISTOL WATER DEPARTMENT |
| TERRYVILLE WELL 2 | GW | A | CTWC - NAUGATUCK REG-TERRYVILLE SYSTEM |
| TERRYVILLE WELL 3 | GW | A | CTWC - NAUGATUCK REG-TERRYVILLE SYSTEM |
| TERRYVILLE WELL 1 | GW | A | CTWC - NAUGATUCK REG-TERRYVILLE SYSTEM |
| PROSPECT | | | |
| INDIAN FIELDS WELL #2 | GW | A | CTWC - NAUGATUCK REGION-CENTRAL SYSTEM |
| INDIAN FIELDS WELL #1 | GW | A | CTWC - NAUGATUCK REGION-CENTRAL SYSTEM |
| LONG HILL RESERVOIR | RS | A | CTWC - NAUGATUCK REGION-CENTRAL SYSTEM |
| STRAITSVILLE RESERVOIR | RS | A | CTWC - NAUGATUCK REGION-CENTRAL SYSTEM |
| MOODY RESERVOIR | RS | A | CTWC - NAUGATUCK REGION-CENTRAL SYSTEM |
| WELL #5 | GW | A | HARMONY ACRES MOBILE HOME PARK |
| WELL #6 | GW | A | HARMONY ACRES MOBILE HOME PARK |
| WELL #4 | GW | A | HARMONY ACRES MOBILE HOME PARK |
| REDDING | | | |
| SAUGATUCK RESERVOIR | RS | A | AQUARION WATER CO OF CT-MAIN SYSTEM |

Western WUCC

| Source Name | Type | Active/ Inactive | Public Water System |
|-----------------------|------|---------------------|--|
| RIDGEFIELD | | | |
| WELL 5 | GW | A | AQUARION WATER CO OF CT-CRAIGMOOR |
| WELL 1A | GW | A | AQUARION WATER CO OF CT-RDGFLD LAKES #1 |
| WELL 11 | GW | A | AQUARION WATER CO OF CT-RDGFLD LAKES #11 |
| WELL 2 | GW | A | AQUARION WATER CO OF CT-RDGFLD LAKES #2 |
| WELL 4A | GW | A | AQUARION WATER CO OF CT-RDGFLD LAKES #4 |
| WELL 9 | GW | A | AQUARION WATER CO OF CT-RDGFLD LAKES #9 |
| WELL 9A | GW | A | AQUARION WATER CO OF CT-RDGFLD LAKES #9 |
| WELL 1(NEW) | GW | A | AQUARION WATER CO OF CT-RIDGEFIELD KNOLL |
| WELL 5 | GW | A | AQUARION WATER CO OF CT-RIDGEFIELD KNOLL |
| WELL 1 (OLD) | GW | A | AQUARION WATER CO OF CT-RIDGEFIELD KNOLL |
| WELL 7 | GW | A | AQUARION WATER CO OF CT-RIDGEFIELD KNOLL |
| WELL 2 | GW | A | AQUARION WATER CO OF CT-RIDGEFIELD KNOLL |
| WELL 10B | GW | A | AQUARION WATER CO OF CT-RIDGEFIELD LAKES |
| WELL 10A | GW | A | AQUARION WATER CO OF CT-RIDGEFIELD LAKES |
| WELL 17A | GW | A | AQUARION WATER CO OF CT-RIDGEFIELD LAKES |
| WELL 19 | GW | A | AQUARION WATER CO OF CT-RIDGEFIELD LAKES |
| WELL 17 | GW | A | AQUARION WATER CO OF CT-RIDGEFIELD LAKES |
| BEECHWOOD WELL #2 | GW | A | AQUARION WATER CO OF CT-RIDGEFIELD SYS |
| OSCALETA WELL #3 | GW | A | AQUARION WATER CO OF CT-RIDGEFIELD SYS |
| ROUND POND RESERVOIR | RS | I | AQUARION WATER CO OF CT-RIDGEFIELD SYS |
| OSCALETA WELL #1 | GW | A | AQUARION WATER CO OF CT-RIDGEFIELD SYS |
| OSCALETA CAISSON WELL | GW | A | AQUARION WATER CO OF CT-RIDGEFIELD SYS |
| NORTH STREET WELL #2 | GW | A | AQUARION WATER CO OF CT-RIDGEFIELD SYS |
| NORTH STREET WELL #1 | GW | A | AQUARION WATER CO OF CT-RIDGEFIELD SYS |
| NORTH STREET WELL #3 | GW | A | AQUARION WATER CO OF CT-RIDGEFIELD SYS |
| BEECHWOOD WELL #1 | GW | A | AQUARION WATER CO OF CT-RIDGEFIELD SYS |
| WELL 10A | GW | A | AQUARION WATER CO OF CT-RIDGEFIELD SYS |
| OSCALETA WELL #2 | GW | A | AQUARION WATER CO OF CT-RIDGEFIELD SYS |
| WELL 17A | GW | A | AQUARION WATER CO OF CT-RIDGEFIELD SYS |
| WELL 10B | GW | A | AQUARION WATER CO OF CT-RIDGEFIELD SYS |
| WELL 19 | GW | A | AQUARION WATER CO OF CT-RIDGEFIELD SYS |
| WELL 17 | GW | A | AQUARION WATER CO OF CT-RIDGEFIELD SYS |
| WELL #4 | GW | A | AQUARION WATER CO OF CT-SCODON - WELL #4 |
| WELL 1 | GW | A | BROOKVIEW WATER COMPANY |
| ROXBURY | | | |
| WELL #2 | GW | A | BERNHARDT MEADOW |
| WELL #1 | GW | A | BERNHARDT MEADOW |

Western WUCC

| Source Name | Type | Active/ Inactive | Public Water System |
|------------------------------------|------|---------------------|---------------------------------------|
| SALISBURY | | | |
| LAKEVILLE WELL #1 | GW | A | AQUARION WATER CO OF CT-SALISBURY SYS |
| SALISBURY WELL A | GW | A | AQUARION WATER CO OF CT-SALISBURY SYS |
| LAKEVILLE WELL #3 | GW | A | AQUARION WATER CO OF CT-SALISBURY SYS |
| SALISBURY WELL D | GW | A | AQUARION WATER CO OF CT-SALISBURY SYS |
| LAKEVILLE WELL #2A | GW | A | AQUARION WATER CO OF CT-SALISBURY SYS |
| LAKEVILLE RESERVOIR #2 | RS | A | AQUARION WATER CO OF CT-SALISBURY SYS |
| SALISBURY WELL C | GW | A | AQUARION WATER CO OF CT-SALISBURY SYS |
| LAKEVILLE RESERVOIR #3 | RS | A | AQUARION WATER CO OF CT-SALISBURY SYS |
| SALISBURY WELL B | GW | A | AQUARION WATER CO OF CT-SALISBURY SYS |
| WELL 1 | GW | A | CHATFIELD HILL ASSN., INC. |
| WELL 1 | GW | A | SALISBURY SCHOOL |
| WELL 2 | GW | A | SALISBURY SCHOOL |
| SEYMOUR | | | |
| SEYMOUR RESERVOIR #4 | RS | I | AQUARION WATER CO OF CT-VALLEY SYSTEM |
| SEYMOUR RESERVOIR #2 | RS | I | AQUARION WATER CO OF CT-VALLEY SYSTEM |
| HOADLEY POND | RS | I | AQUARION WATER CO OF CT-VALLEY SYSTEM |
| SEYMOUR RESERVOIR #3 | RS | I | AQUARION WATER CO OF CT-VALLEY SYSTEM |
| SEYMOUR RESERVOIR #1 | RS | I | AQUARION WATER CO OF CT-VALLEY SYSTEM |
| WILD CAT MTN DIVERSION | RS | I | REGIONAL WATER AUTHORITY-ANSONIA |
| BURZINSKI #3 DIVERSION | RS | I | REGIONAL WATER AUTHORITY-ANSONIA |
| BURZINSKI #2 DIVERSION | RS | I | REGIONAL WATER AUTHORITY-ANSONIA |
| BURZINSKI #1 DIVERSION WEST | RS | I | REGIONAL WATER AUTHORITY-ANSONIA |
| BEAVER LAKE (PEAT SWAMP RESERVOIR) | RS | I | REGIONAL WATER AUTHORITY-ANSONIA |
| JOHN'S BROOK DIVERSION | RS | I | REGIONAL WATER AUTHORITY-ANSONIA |
| MIDDLE RESERVOIR | RS | I | REGIONAL WATER AUTHORITY-ANSONIA |
| TURNING DAM DIVERSION | RS | I | REGIONAL WATER AUTHORITY-ANSONIA |
| BURZINSKI #1 DIVERSION EAST | RS | I | REGIONAL WATER AUTHORITY-ANSONIA |
| SHARON | | | |
| WELL 3 | GW | A | SHARON RIDGE APARTMENTS |
| WELL 2 | GW | A | SHARON RIDGE APARTMENTS |
| CALKINSTOWN RESERVOIR | RS | A | SHARON WATER & SEWER COMMISSION |
| BEARDSLEY POND RESERVOIR | RS | A | SHARON WATER & SEWER COMMISSION |
| SHELTON | | | |
| SHELTON RESERVOIR #3 | RS | I | AQUARION WATER CO OF CT-MAIN SYSTEM |
| TRAP FALLS RESERVOIR | RS | A | AQUARION WATER CO OF CT-MAIN SYSTEM |
| SHELTON RESERVOIR #2 | RS | I | AQUARION WATER CO OF CT-MAIN SYSTEM |
| MEANS BROOK RESERVOIR | RS | A | AQUARION WATER CO OF CT-MAIN SYSTEM |
| FAR MILL RESERVOIR | RS | A | AQUARION WATER CO OF CT-MAIN SYSTEM |

Western WUCC

| Source Name | Type | Active/ Inactive | Public Water System |
|--------------------------|------|---------------------|--|
| SHERMAN | | | |
| TIMBER LAKE WELL #5 | GW | A | AQUARION WATER CO OF CT-TIMBER TRAILS |
| TIMBER LAKE WELL #7 | GW | A | AQUARION WATER CO OF CT-TIMBER TRAILS |
| DURGY WELL #2 | GW | A | AQUARION WATER CO OF CT-TIMBER TRAILS |
| SOUTHBURY | | | |
| WELL #8 | GW | A | AQUARION WATER CO OF CT-LAKESIDE SYSTEM |
| WELL #8A | GW | A | AQUARION WATER CO OF CT-LAKESIDE SYSTEM |
| WELL 5A | GW | A | HERITAGE WATER COMPANY |
| WELL HV 3 | GW | A | HERITAGE WATER COMPANY |
| WELL 1A | GW | A | HERITAGE WATER COMPANY |
| WELL M 4 | GW | A | HERITAGE WATER COMPANY |
| WELL HV 2A | GW | A | HERITAGE WATER COMPANY |
| WELL 1 | GW | A | OAKDALE MANOR WATER ASSOCIATION |
| WELL 3 | GW | A | SOUTHBURY TRAINING SCHOOL |
| WELL 1 | GW | A | SOUTHBURY TRAINING SCHOOL |
| STAMFORD | | | |
| BRUSH RESERVOIR | RS | A | AQUARION WATER CO OF CT-GREENWICH SYSTEM |
| BARGH RESERVOIR | RS | A | AQUARION WATER CO OF CT-GREENWICH SYSTEM |
| LAUREL RESERVOIR | RS | A | AQUARION WATER CO OF CT-STAMFORD |
| WIRE MILL WELL | GW | A | AQUARION WATER CO OF CT-STAMFORD |
| NORTH STAMFORD RESERVOIR | RS | A | AQUARION WATER CO OF CT-STAMFORD |
| TRINITY LAKE | RS | A | AQUARION WATER CO OF CT-STAMFORD |
| THOMASTON | | | |
| REYNOLDS BRIDGE WELL 1 | GW | A | CTWC - NAUGATUCK REG-THOMASTON SYSTEM |
| REYNOLDS BRIDGE WELL 2 | GW | A | CTWC - NAUGATUCK REG-THOMASTON SYSTEM |
| REYNOLDS BRIDGE WELL 3 | GW | A | CTWC - NAUGATUCK REG-THOMASTON SYSTEM |
| WIGWAM RESERVOIR | RS | A | WATERBURY WATER DEPARTMENT |
| TORRINGTON | | | |
| GOSHEN WELL #1-2003 | GW | A | AQUARION WATER CO OF CT-LITCHFIELD SYS |
| CRYSTAL LAKE | RS | I | TORRINGTON WATER COMPANY |
| ALLEN DAM RESERVOIR | RS | A | TORRINGTON WATER COMPANY |
| REUBEN HART RESERVOIR | RS | A | TORRINGTON WATER COMPANY |
| WHIST POND | RS | A | TORRINGTON WATER COMPANY |
| TRUMBULL | | | |
| EASTON LAKE RESERVOIR | RS | A | AQUARION WATER CO OF CT-MAIN SYSTEM |
| WELL 1 | GW | A | TASHUA VILLAGE ASSOCIATION, INC. |

Western WUCC

| Source Name | Type | Active/ Inactive | Public Water System |
|---------------------|------|---------------------|--------------------------------------|
| WARREN | | | |
| WELL 2 | GW | A | ARROW POINT WATER CO |
| WELL 1 | GW | A | ARROW POINT WATER CO |
| SHEPAUG RESERVOIR | RS | A | WATERBURY WATER DEPARTMENT |
| CAIRNS RESERVOIR | RS | A | WATERBURY WATER DEPARTMENT |
| WASHINGTON | | | |
| WELL 1 | GW | A | AQUARION WATER CO OF CT-JUDEA DEPOT |
| WELL 3 | GW | A | AQUARION WATER CO OF CT-JUDEA DEPOT |
| WELL 3 | GW | A | AQUARION WATER CO OF CT-JUDEA MAIN |
| WELL 2 | GW | A | AQUARION WATER CO OF CT-JUDEA MAIN |
| WELL 1 | GW | A | AQUARION WATER CO OF CT-JUDEA MAIN |
| WELL 1 | GW | A | AQUARION WATER CO OF CT-QUARRY RIDGE |
| WELL 1 | GW | A | BEE BROOK CROSSING CONDOMINIUMS |
| WELL 2 | GW | A | BEE BROOK CROSSING CONDOMINIUMS |
| WELL 3 | GW | A | BEE BROOK CROSSING CONDOMINIUMS |
| WELL 2 | GW | A | DODGE FARM |
| WELL 6 | GW | A | DODGE FARM |
| WELL 3 | GW | A | DODGE FARM |
| WELL 6 | GW | A | GUNNERY SCHOOL |
| WELL 2 | GW | A | GUNNERY SCHOOL |
| WELL 1 | GW | A | GUNNERY SCHOOL |
| WELL 3 | GW | A | GUNNERY SCHOOL |
| WELL 5 | GW | A | GUNNERY SCHOOL |
| WELL 8 | GW | A | GUNNERY SCHOOL |
| WELL 2 | GW | A | NEW PRESTON WATER CO |
| WELL 1 | GW | A | NEW PRESTON WATER CO |
| WELL 3 | GW | A | RUMSEY HALL SCHOOL |
| WELL 2 | GW | A | RUMSEY HALL SCHOOL |
| WELL 1 | GW | A | RUMSEY HALL SCHOOL |
| WATERTOWN | | | |
| WIGWAM RESERVOIR | RS | A | WATERBURY WATER DEPARTMENT |
| JUDD POND RESERVOIR | RS | I | WATERTOWN FIRE DISTRICT |
| WESTON | | | |
| SAUGATUCK RESERVOIR | RS | A | AQUARION WATER CO OF CT-MAIN SYSTEM |
| WELL 4 | GW | A | WESTON WATER SUPPLY |
| WELL 5 | GW | A | WESTON WATER SUPPLY |

Western WUCC

| Source Name | Type | Active/ Inactive | Public Water System |
|------------------------|------|---------------------|---|
| WESTPORT | | | |
| WESTPORT WELL #7 | GW | A | AQUARION WATER CO OF CT-MAIN SYSTEM |
| COLEYTOWN WELL #1 | GW | A | AQUARION WATER CO OF CT-MAIN SYSTEM |
| WESTPORT WELL #5 | GW | A | AQUARION WATER CO OF CT-MAIN SYSTEM |
| WESTPORT WELL #4 | GW | A | AQUARION WATER CO OF CT-MAIN SYSTEM |
| WESTPORT WELL #3 | GW | A | AQUARION WATER CO OF CT-MAIN SYSTEM |
| COLEYTOWN WELL #2 | GW | A | AQUARION WATER CO OF CT-MAIN SYSTEM |
| WILTON | | | |
| CITY LAKE RESERVOIR | RS | A | SOUTH NORWALK ELECTRIC & WATER |
| ROCK LAKE RESERVOIR | RS | A | SOUTH NORWALK ELECTRIC & WATER |
| POPE'S POND RESERVOIR | RS | A | SOUTH NORWALK ELECTRIC & WATER |
| WINCHESTER | | | |
| CRYSTAL LAKE RESERVOIR | RS | A | WINSTED WATER WORKS |
| RUGG BROOK RESERVOIR | RS | A | WINSTED WATER WORKS |
| WOLCOTT | | | |
| WELL #1 | GW | A | AQUARION WATER CO OF CT-TLWC WOODRICH |
| WELL #3 | GW | A | AQUARION WATER CO OF CT-TLWC WOODRICH |
| WELL #2 | GW | A | AQUARION WATER CO OF CT-TLWC WOODRICH |
| WELL #2 | GW | A | ARROWHEAD BY THE LAKE ASSOCIATION, INC. |
| WELL #1 | GW | A | ARROWHEAD BY THE LAKE ASSOCIATION, INC. |
| WELL #3 | GW | A | COUNTRYSIDE APARTMENTS |
| WELL #1 | GW | A | COUNTRYSIDE APARTMENTS |
| WELL #2 | GW | A | COUNTRYSIDE APARTMENTS |
| WELL #1 | GW | A | LAKE HILLS VILLAGE CONDOMINIUMS |
| WOODBIDGE | | | |
| FARREL BROOK DIVERSION | RS | I | REGIONAL WATER AUTHORITY-ANSONIA |
| BLACK BROOK DIVERSION | RS | I | REGIONAL WATER AUTHORITY-ANSONIA |

Western WUCC

| Source Name | Type | Active/ Inactive | Public Water System |
|-------------------|------|---------------------|--|
| WOODBURY | | | |
| WELL #2 | GW | A | AQUARION WATER CO OF CT-WOODBURY SYSTEM |
| WELL #1 | GW | A | AQUARION WATER CO OF CT-WOODBURY SYSTEM |
| WELL 1 | GW | A | HERITAGE HILL CONDOMINIUM ASSN, INC |
| WELL 1 | GW | A | HOLLY HOUSE APARTMENTS |
| WELL 3 | GW | A | QUASSUK HEIGHTS CONDOMINIUM ASSN |
| WELL 1 | GW | A | QUASSUK HEIGHTS CONDOMINIUM ASSN |
| WELL 2 | GW | A | QUASSUK HEIGHTS CONDOMINIUM ASSN |
| WELL 5 | GW | A | QUASSUK HEIGHTS CONDOMINIUM ASSN |
| WELL 2 | GW | A | TOWN IN COUNTRY CONDOMINIUMS - LOWER SYS |
| WELL 1 | GW | A | TOWN IN COUNTRY CONDOMINIUMS - UPPER SYS |
| HART FARM WELL #4 | GW | A | WATERTOWN FIRE DISTRICT |
| HART FARM WELL #2 | GW | A | WATERTOWN FIRE DISTRICT |
| HART FARM WELL #7 | GW | A | WATERTOWN FIRE DISTRICT |
| HART FARM WELL #6 | GW | A | WATERTOWN FIRE DISTRICT |
| HART FARM WELL #8 | GW | A | WATERTOWN FIRE DISTRICT |
| HART FARM WELL #3 | GW | A | WATERTOWN FIRE DISTRICT |
| HART FARM WELL #9 | GW | A | WATERTOWN FIRE DISTRICT |
| HART FARM WELL #1 | GW | A | WATERTOWN FIRE DISTRICT |
| WELL 1 | GW | A | WOODBURY KNOLL, LLC. |
| WELL 1 | GW | A | WOODBURY PLACE CONDOMINIUM ASSN |
| WELL PW-5 | GW | A | WOODLAKE TAX DISTRICT |
| WELL PW-2A | GW | A | WOODLAKE TAX DISTRICT |
| WELL PW-6 | GW | A | WOODLAKE TAX DISTRICT |
| WELL PW-7 | GW | A | WOODLAKE TAX DISTRICT |
| WELL 3 | GW | A | WOODLAKE TAX DISTRICT |
| WELL 4 | GW | A | WOODLAKE TAX DISTRICT |

Central Corridor WUCC

| Source Name | Type | Active/ Inactive | Public Water System |
|----------------------------|------|---------------------|---------------------------------------|
| ANDOVER | | | |
| WELL 1 | GW | A | HOP RIVER HOMES |
| WELL A | GW | A | WHISPERING HILLS, LLC - WELL A SYSTEM |
| WELL D | GW | A | WHISPERING HILLS, LLC - WELL D SYSTEM |
| AVON | | | |
| WELL 3 (WEST AVON RD) | GW | A | AVON WATER CO |
| WELL 2 (AVON PARK NO) | GW | A | AVON WATER CO |
| WELL 8 (MEADOW RIDGE) | GW | A | AVON WATER CO |
| WELL 7 (AVONWOOD) | GW | A | AVON WATER CO |
| WELL 6 (TOLLGATE LANE) | GW | A | AVON WATER CO |
| WELL 9 (FISHER MEADOW) | GW | A | AVON WATER CO |
| WELL 4 (OXBOW DRIVE) | GW | A | AVON WATER CO |
| WELL 5 (CRAIGEMORE CIRCLE) | GW | A | AVON WATER CO |
| BARKHAMSTED | | | |
| BARKHAMSTED RESERVOIR | RS | A | METROPOLITAN DISTRICT COMMISSION |
| LAKE MCDONOUGH | RS | I | METROPOLITAN DISTRICT COMMISSION |
| BERLIN | | | |
| ELTON WELL 1A | GW | A | BERLIN WATER CONTROL COMMISSION |
| ELTON WELL 2A | GW | A | BERLIN WATER CONTROL COMMISSION |
| KENMERE RESERVOIR | RS | A | MERIDEN WATER DIVISION |
| HALLMERE RESERVOIR | RS | A | MERIDEN WATER DIVISION |
| ELMERE RESERVOIR | RS | A | MERIDEN WATER DIVISION |
| MERIMERE RESERVOIR | RS | A | MERIDEN WATER DIVISION |
| WASEL RESERVOIR | RS | A | NEW BRITAIN WATER DEPARTMENT |
| NORTH HART POND | RS | A | NEW BRITAIN WATER DEPARTMENT |
| SOUTH HART POND | RS | A | NEW BRITAIN WATER DEPARTMENT |
| BETHANY | | | |
| LAKE WATROUS | RS | A | REGIONAL WATER AUTHORITY |
| LAKE CHAMBERLAIN | RS | A | REGIONAL WATER AUTHORITY |
| LAKE BETHANY | RS | A | REGIONAL WATER AUTHORITY |
| BLOOMFIELD | | | |
| WELL 1 | GW | A | GRANT HILL ASSOCIATES, INC. |
| WELL 2 | GW | A | JUNIPER CLUB INC. |
| RESERVOIR #6 | RS | A | METROPOLITAN DISTRICT COMMISSION |
| WELL 1 | GW | A | ORCHARD HILL ASSOCIATION |
| WELL 1 | GW | A | SHARON HEIGHTS WATER ASSOCIATION |

Central Corridor WUCC

| Source Name | Type | Active/ Inactive | Public Water System |
|------------------|------|---------------------|-------------------------------------|
| BOLTON | | | |
| WELL 2 | GW | A | 166 & 180 BOSTON TURNPIKE |
| WELL 1 | GW | A | 890 BOSTON TURNPIKE |
| WELL 1 | GW | A | COOK DRIVE ASSOCIATION |
| WELL 2 | GW | A | CTWC - NORTHERN REG-LLYNWOOD SYSTEM |
| WELL 3 | GW | A | CTWC - NORTHERN REG-LLYNWOOD SYSTEM |
| WELL 5 | GW | A | CTWC - NORTHERN REG-LLYNWOOD SYSTEM |
| WELL 4 | GW | A | CTWC - NORTHERN REG-LLYNWOOD SYSTEM |
| RISLEY RESERVOIR | RS | A | MANCHESTER WATER DEPARTMENT |
| WELL 2 | GW | A | SOUTHRIDGE PARK APARTMENTS |
| WELL 1 | GW | A | SOUTHRIDGE PARK APARTMENTS |
| WELL 1 | GW | A | SUNSET APARTMENTS LLC |
| BRANFORD | | | |
| LAKE SALTONSTALL | RS | A | REGIONAL WATER AUTHORITY |

Central Corridor WUCC

| Source Name | Type | Active/ Inactive | Public Water System |
|--------------------------|------|---------------------|----------------------------------|
| BRISTOL | | | |
| LOWER WHITE BRIDGE WELLS | GW | A | NEW BRITAIN WATER DEPARTMENT |
| UPPER WHITE BRIDGE WELLS | GW | A | NEW BRITAIN WATER DEPARTMENT |
| UPPER WHITE BRIDGE WELLS | GW | A | NEW BRITAIN WATER DEPARTMENT |
| UPPER WHITE BRIDGE WELLS | GW | A | NEW BRITAIN WATER DEPARTMENT |
| LOWER WHITE BRIDGE WELLS | GW | A | NEW BRITAIN WATER DEPARTMENT |
| LOWER WHITE BRIDGE WELLS | GW | A | NEW BRITAIN WATER DEPARTMENT |
| LOWER WHITE BRIDGE WELLS | GW | A | NEW BRITAIN WATER DEPARTMENT |
| LOWER WHITE BRIDGE WELLS | GW | A | NEW BRITAIN WATER DEPARTMENT |
| LOWER WHITE BRIDGE WELLS | GW | A | NEW BRITAIN WATER DEPARTMENT |
| UPPER WHITE BRIDGE WELLS | GW | A | NEW BRITAIN WATER DEPARTMENT |
| LOWER WHITE BRIDGE WELLS | GW | A | NEW BRITAIN WATER DEPARTMENT |
| UPPER WHITE BRIDGE WELLS | GW | A | NEW BRITAIN WATER DEPARTMENT |
| LOWER WHITE BRIDGE WELLS | GW | A | NEW BRITAIN WATER DEPARTMENT |
| LOWER WHITE BRIDGE WELLS | GW | A | NEW BRITAIN WATER DEPARTMENT |
| LOWER WHITE BRIDGE WELLS | GW | A | NEW BRITAIN WATER DEPARTMENT |
| LOWER WHITE BRIDGE WELLS | GW | A | NEW BRITAIN WATER DEPARTMENT |
| LOWER WHITE BRIDGE WELLS | GW | A | NEW BRITAIN WATER DEPARTMENT |
| LOWER WHITE BRIDGE WELLS | GW | A | NEW BRITAIN WATER DEPARTMENT |
| LOWER WHITE BRIDGE WELLS | GW | A | NEW BRITAIN WATER DEPARTMENT |
| LOWER WHITE BRIDGE WELLS | GW | A | NEW BRITAIN WATER DEPARTMENT |
| LOWER WHITE BRIDGE WELLS | GW | A | NEW BRITAIN WATER DEPARTMENT |
| LOWER WHITE BRIDGE WELLS | GW | A | NEW BRITAIN WATER DEPARTMENT |
| LOWER WHITE BRIDGE WELLS | GW | A | NEW BRITAIN WATER DEPARTMENT |
| UPPER WHITE BRIDGE WELLS | GW | A | NEW BRITAIN WATER DEPARTMENT |
| BURLINGTON | | | |
| NEPAUG RESERVOIR | RS | A | METROPOLITAN DISTRICT COMMISSION |
| WHIGVILLE RESERVOIR | RS | A | NEW BRITAIN WATER DEPARTMENT |
| CANTON | | | |
| WELL #1 | GW | A | 298-302 ALBANY TURNPIKE |
| NEPAUG RESERVOIR | RS | A | METROPOLITAN DISTRICT COMMISSION |

Central Corridor WUCC

| Source Name | Type | Active/ Inactive | Public Water System |
|-------------------------|------|---------------------|---|
| CHESHIRE | | | |
| BROAD BROOK RESERVOIR | RS | A | MERIDEN WATER DIVISION |
| NORTH CHESHIRE WELL #5 | GW | A | REGIONAL WATER AUTHORITY |
| NORTH CHESHIRE WELL #4 | GW | A | REGIONAL WATER AUTHORITY |
| SOUTH CHESHIRE WELL #2 | GW | A | REGIONAL WATER AUTHORITY |
| SOUTH CHESHIRE WELL #1 | GW | A | REGIONAL WATER AUTHORITY |
| NORTH CHESHIRE WELL #1 | GW | A | REGIONAL WATER AUTHORITY |
| NORTH CHESHIRE WELL #6 | GW | A | REGIONAL WATER AUTHORITY |
| CHESTER | | | |
| WELL 5 | GW | A | AARON MANOR NURSING & REHAB CENTER |
| WELL 4 | GW | A | AARON MANOR NURSING & REHAB CENTER |
| WELL 9 | GW | A | CTWC - SHORELINE REG-CHESTER VLLG WEST |
| WELL 8 | GW | A | CTWC - SHORELINE REG-CHESTER VLLG WEST |
| WILCOX RESERVOIR | RS | A | CTWC - SHORELINE REGION-CHESTER SYSTEM |
| DEUSES POND | RS | A | CTWC - SHORELINE REGION-CHESTER SYSTEM |
| UPPER CHESTER RESERVOIR | RS | A | CTWC - SHORELINE REGION-CHESTER SYSTEM |
| LOWER CHESTER RESERVOIR | RS | A | CTWC - SHORELINE REGION-CHESTER SYSTEM |
| CLINTON | | | |
| CLINTON WELL | GW | A | CTWC - SHORELINE REGION-GUILFORD SYSTEM |
| KELSEYTOWN RESERVOIR | RS | A | CTWC - SHORELINE REGION-GUILFORD SYSTEM |
| WEISS WELL | GW | A | CTWC - SHORELINE REGION-GUILFORD SYSTEM |
| WELL 1 | GW | A | EVERGREEN TRAILER PARK - SYSTEM #1 |
| WELL 2 | GW | A | EVERGREEN TRAILER PARK - SYSTEM #2 |
| WELL 3 | GW | A | EVERGREEN TRAILER PARK - SYSTEM #3 |
| WELL 4B | GW | A | EVERGREEN TRAILER PARK - SYSTEM #4 |
| WELL 4A | GW | A | EVERGREEN TRAILER PARK - SYSTEM #4 |
| WELL 1 | GW | A | NOD HILL APARTMENTS |
| COLEBROOK | | | |
| WEST BRANCH RESERVOIR | RS | I | METROPOLITAN DISTRICT COMMISSION |
| COLUMBIA | | | |
| WELL 1 | GW | A | CTWC - COLUMBIA HEIGHTS DIV. |
| WELL 2 | GW | A | CTWC - COLUMBIA HEIGHTS DIV. |
| WELL 1 | GW | A | DARTMOUTH VILLAGE ELDERLY HOUSING |
| WELL 2 | GW | A | DARTMOUTH VILLAGE ELDERLY HOUSING |
| WELL 1 | GW | A | WOODLAND TERRACE |
| WELL 2 | GW | A | WOODLAND TERRACE |

Central Corridor WUCC

| Source Name | Type | Active/ Inactive | Public Water System |
|--------------------|------|---------------------|---|
| CROMWELL | | | |
| GARDINER WELL 3 | GW | A | CROMWELL FIRE DISTRICT WATER DEPARTMENT |
| GARDINER WELL 1 | GW | A | CROMWELL FIRE DISTRICT WATER DEPARTMENT |
| GARDINER WELL 2 | GW | A | CROMWELL FIRE DISTRICT WATER DEPARTMENT |
| DEEP RIVER | | | |
| WELL 1 | GW | A | MOUNT SAINT JOHN SCHOOL |
| WELL 1 | GW | A | RIDGEWOOD HILLS ASSOCIATION, SYSTEM #1 |
| WELL #2 | GW | A | RIDGEWOOD HILLS ASSOCIATION, SYSTEM #2 |
| WELL #3 | GW | A | RIDGEWOOD HILLS ASSOCIATION, SYSTEM #3 |
| WELL #4 | GW | A | RIDGEWOOD HILLS ASSOCIATION, SYSTEM #4 |
| DERBY | | | |
| DERBY WELL 1 | GW | A | REGIONAL WATER AUTHORITY |
| DURHAM | | | |
| DURHAM FAIR WELL 2 | GW | A | DURHAM CENTER DIVISION |
| DURHAM FAIR WELL 1 | GW | A | DURHAM CENTER DIVISION |
| FOWLER BROOK | RS | I | DURHAM CENTER DIVISION |
| WELL #2 | GW | A | DURHAM ELDERLY HOUSING DIVISION |
| WELL #1 | GW | A | DURHAM ELDERLY HOUSING DIVISION |
| WELL #1 | GW | A | DURHAM LEXINGTON PLACE DIVISION |
| WELL #2 | GW | A | DURHAM LEXINGTON PLACE DIVISION |
| WELL #1 | GW | A | TWIN MAPLES NURSING HOME |
| WELL #2 | GW | A | TWIN MAPLES NURSING HOME |
| PISTAPAug POND | RS | A | WALLINGFORD WATER DEPARTMENT |
| EAST GRANBY | | | |
| WELL 1 | GW | A | CHELSEA COMMON CONDOMINIUM ASSOCIATION |
| WELL 3 | GW | A | GQC WELL COMMISSION |
| WELL 2 | GW | A | GQC WELL COMMISSION |
| WELL 1 | GW | A | METACOMET HOMES-WELL 1 |
| WELL 2 | GW | A | METACOMET HOMES-WELL 2 |
| WELL 1 | GW | A | OLD NEWGATE RIDGE WATER COMPANY INC |
| WELL 1 | GW | A | TURKEY HILL OF EAST GRANBY, LLC |
| WELL 2 | GW | A | TURKEY HILL OF EAST GRANBY, LLC |

Central Corridor WUCC

| Source Name | Type | Active/ Inactive | Public Water System |
|--------------------|------|---------------------|--|
| EAST HADDAM | | | |
| WELL 1 | GW | A | CHESTEM HEALTH & REHABILITATION CENTER |
| WELL 2 | GW | A | CHESTEM HEALTH & REHABILITATION CENTER |
| WELL 1 | GW | A | CTWC - BANNER VILLAGE |
| WELL 2 | GW | A | CTWC - BANNER VILLAGE |
| WELL 3 | GW | A | CTWC - LAKE HAYWARD |
| WELL 5 | GW | A | CTWC - LAKE HAYWARD |
| WELL 4 | GW | A | CTWC - LAKE HAYWARD |
| WELL 2 | GW | A | CTWC - LAKE HAYWARD |
| WELL 1 | GW | A | CTWC - LAKE HAYWARD |
| WELL 2 | GW | A | FRANKLIN ACADEMY |
| WELL 1 | GW | A | FRANKLIN ACADEMY |
| WELL 3 | GW | A | FRANKLIN ACADEMY |
| WELL 2 | GW | A | GOODSPEED ACTOR HOUSING - THE VILLAGE |
| WELL 1 | GW | A | GOODSPEED ACTOR HOUSING - THE VILLAGE |
| WELL 1 | GW | A | OAK GROVE SENIOR HOUSING CORP |
| WELL 2 | GW | A | OAK GROVE SENIOR HOUSING CORP |

Central Corridor WUCC

| Source Name | Type | Active/ Inactive | Public Water System |
|----------------------|------|---------------------|--|
| EAST HAMPTON | | | |
| WELL 3 | GW | A | AQUARION WATER CO OF CT-EAST HAMPTON DIV |
| WELL 1 | GW | A | AQUARION WATER CO OF CT-EAST HAMPTON DIV |
| WELL 1 | GW | A | BELLWOOD COURT |
| WELL 1 | GW | A | CHATHAM ACRES ELDERLY HOUSING |
| WELL 1 | GW | A | CHATHAM APARTMENTS |
| LAUREL RIDGE WELL 2 | GW | A | CTWC - BAKER HILL DIVISION |
| BAKER HILL WELL 3 | GW | A | CTWC - BAKER HILL DIVISION |
| BAKER HILL WELL 4 | GW | A | CTWC - BAKER HILL DIVISION |
| LAUREL RIDGE WELL 3 | GW | A | CTWC - BAKER HILL DIVISION |
| BAKER HILL WELL 1 | GW | A | CTWC - BAKER HILL DIVISION |
| LAUREL RIDGE WELL 1 | GW | A | CTWC - BAKER HILL DIVISION |
| WELL 1 | GW | A | CTWC - SPICE HILL DIVISION |
| WELL 2 | GW | A | CTWC - SPICE HILL DIVISION |
| WELL 6 | GW | A | CTWC - SPICE HILL DIVISION |
| WELL 14 | GW | A | CTWC - SPICE HILL DIVISION |
| WELL 15 | GW | A | CTWC - SPICE HILL DIVISION |
| WELL 8 | GW | A | CTWC - SPICE HILL DIVISION |
| WELL 11 | GW | A | CTWC - SPICE HILL DIVISION |
| WELL 5 | GW | A | CTWC - SPICE HILL DIVISION |
| WELL 12 | GW | A | CTWC - SPICE HILL DIVISION |
| WELL 17 | GW | A | CTWC - SPICE HILL DIVISION |
| WELL 6 | GW | A | CTWC - WESTCHESTER EAST |
| WELL 4 | GW | A | CTWC - WESTCHESTER EAST |
| WELL 2 | GW | A | CTWC - WESTCHESTER EAST |
| WELL 1 | GW | A | CTWC - WESTCHESTER EAST |
| WELL 3 | GW | A | EAST HAMPTON WPCA - ROYAL OAKS SYSTEM |
| WELL 1 | GW | A | EAST HAMPTON WPCA - ROYAL OAKS SYSTEM |
| MEMORIAL SCHOOL WELL | GW | A | EAST HAMPTON WPCA - ROYAL OAKS SYSTEM |
| WELL 4 | GW | A | EAST HAMPTON WPCA - ROYAL OAKS SYSTEM |
| WELL 2 | GW | A | EAST HAMPTON WPCA - VILLAGE CENTER |
| WELL 1 | GW | A | EAST HAMPTON WPCA - VILLAGE CENTER |
| WELL 1 | GW | A | EDGEMERE CONDOMINIUM ASSN., INC. |
| WELL 2 | GW | A | EDGEMERE CONDOMINIUM ASSN., INC. |
| WELL 2 | GW | A | MALLARD COVE CONDOMINIUM ASSN. |
| WELL 1 | GW | A | WESTSIDE MANOR |
| EAST HAVEN | | | |
| FURNACE POND | RS | A | REGIONAL WATER AUTHORITY |
| LAKE SALTONSTALL | RS | A | REGIONAL WATER AUTHORITY |

Central Corridor WUCC

| Source Name | Type | Active/ Inactive | Public Water System |
|-------------------------|------|---------------------|------------------------------------|
| EAST WINDSOR | | | |
| HUNT WELL 10 | GW | A | CTWC - NORTHERN REG-WESTERN SYSTEM |
| HUNT WELL 5 | GW | A | CTWC - NORTHERN REG-WESTERN SYSTEM |
| HUNT WELL 6 | GW | A | CTWC - NORTHERN REG-WESTERN SYSTEM |
| HUNT WELL 7 | GW | A | CTWC - NORTHERN REG-WESTERN SYSTEM |
| HUNT WELL 8 | GW | A | CTWC - NORTHERN REG-WESTERN SYSTEM |
| HUNT WELL 9 | GW | A | CTWC - NORTHERN REG-WESTERN SYSTEM |
| WELL 2 | GW | A | EAST WINDSOR HOUSING AUTHORITY |
| WELL 1 | GW | A | EAST WINDSOR HOUSING AUTHORITY |
| WELL | GW | A | MARKOWSKI FARMS |
| WELL | GW | A | MARKOWSKI FARMS |
| WELL 1 | GW | A | SCHOOL HILL ASSOCIATION, INC. |
| ELLINGTON | | | |
| ELLINGTON ACRES WELL #2 | GW | A | CTWC - NORTHERN REG-WESTERN SYSTEM |
| ELLINGTON ACRES WELL #1 | GW | A | CTWC - NORTHERN REG-WESTERN SYSTEM |
| SHENIPSIT LAKE | RS | A | CTWC - NORTHERN REG-WESTERN SYSTEM |
| ELLINGTON ACRES WELL #3 | GW | A | CTWC - NORTHERN REG-WESTERN SYSTEM |
| WELL 1 | GW | A | MEADOWBROOK APARTMENTS, LLC |

Central Corridor WUCC

| Source Name | Type | Active/ Inactive | Public Water System |
|-------------------------|------|---------------------|--|
| ENFIELD | | | |
| ENFIELD WELL 3 | GW | A | CONNECTICUT CORRECTIONAL INSTITUTE |
| ENFIELD WELL 2 | GW | A | CONNECTICUT CORRECTIONAL INSTITUTE |
| SPRING LOTS WELL 8 | GW | A | CTWC - NORTHERN REG-WESTERN SYSTEM |
| SPRING LOTS WELL 7 | GW | A | CTWC - NORTHERN REG-WESTERN SYSTEM |
| POWDER HOLLOW WELL 4 | GW | A | CTWC - NORTHERN REG-WESTERN SYSTEM |
| POWDER HOLLOW WELL 1 | GW | A | CTWC - NORTHERN REG-WESTERN SYSTEM |
| O'BREADY WELL | GW | A | CTWC - NORTHERN REG-WESTERN SYSTEM |
| SPRING LOTS WELL 5 | GW | A | CTWC - NORTHERN REG-WESTERN SYSTEM |
| SPRING LOTS WELL 3 | GW | A | CTWC - NORTHERN REG-WESTERN SYSTEM |
| SPRING LOTS WELL 9 | GW | A | CTWC - NORTHERN REG-WESTERN SYSTEM |
| AVERY WELL 1 | GW | A | HAZARDVILLE WATER COMPANY |
| AVERY WELL 2 | GW | A | HAZARDVILLE WATER COMPANY |
| AVERY WELL 3 | GW | A | HAZARDVILLE WATER COMPANY |
| NEELANS PARK WELL | GW | A | HAZARDVILLE WATER COMPANY |
| SCITICO WELL 2A | GW | A | HAZARDVILLE WATER COMPANY |
| AVERY WELL 4 | GW | A | HAZARDVILLE WATER COMPANY |
| BUCKEN ROAD WELL | GW | A | HAZARDVILLE WATER COMPANY |
| SOUTH MAPLE STREET WELL | GW | A | HAZARDVILLE WATER COMPANY |
| SCITICO WELL 1 | GW | A | HAZARDVILLE WATER COMPANY |
| SCITICO WELL 1A | GW | A | HAZARDVILLE WATER COMPANY |
| TOWN FARM WELL #3 | GW | A | HAZARDVILLE WATER COMPANY |
| WELL 1 | GW | A | SHAKER HEIGHTS WATER COMPANY |
| ESSEX | | | |
| DENNISON WELL | GW | A | CTWC - SHORELINE REGION-CHESTER SYSTEM |
| WELL 1 | GW | A | HEMLOCK APARTMENTS |
| WELL 1 | GW | A | HERITAGE COVE CONDOMINIUMS |
| WELL 2 | GW | A | HERITAGE COVE CONDOMINIUMS |
| WELL 1 | GW | A | MEADOWBROOK MANOR LLC |
| FARMINGTON | | | |
| C HOUSE WELL 4 | GW | A | CTWC - UNIONVILLE SYSTEM |
| PONDWOOD WELL | GW | A | CTWC - UNIONVILLE SYSTEM |
| C HOUSE WELL 3 | GW | A | CTWC - UNIONVILLE SYSTEM |
| C HOUSE WELL 2 | GW | A | CTWC - UNIONVILLE SYSTEM |
| C HOUSE WELL 5 | GW | A | CTWC - UNIONVILLE SYSTEM |
| CT SAND & STONE WELL #1 | GW | A | CTWC - UNIONVILLE SYSTEM |
| C HOUSE WELL 1 | GW | A | CTWC - UNIONVILLE SYSTEM |

Central Corridor WUCC

| Source Name | Type | Active/ Inactive | Public Water System |
|------------------------------|------|---------------------|---|
| GLASTONBURY | | | |
| WELL C | GW | A | CTWC - HEBRON CENTER DIVISION |
| BUCKINGHAM RESERVOIR | RS | A | MANCHESTER WATER DEPARTMENT |
| GRANBY | | | |
| SALMON BROOK WELL 1 | GW | A | SALMON BROOK DISTRICT WATER DEPT |
| SALMON BROOK WELL 2 | GW | A | SALMON BROOK DISTRICT WATER DEPT |
| GUILFORD | | | |
| PINEWOOD WELL 2 | GW | A | CTWC - SHORELINE REGION-GUILFORD SYSTEM |
| GUILFORD WELL WELL 2 | GW | A | CTWC - SHORELINE REGION-GUILFORD SYSTEM |
| WELL 5 | GW | A | QUONNIPAUG HILLS - MAIN SYSTEM |
| WELL 4B | GW | A | QUONNIPAUG HILLS - MAIN SYSTEM |
| WELL 6 | GW | A | QUONNIPAUG HILLS - MAIN SYSTEM |
| WELL 3 | GW | A | QUONNIPAUG HILLS - MAIN SYSTEM |
| WELL 4 | GW | A | QUONNIPAUG HILLS - MAIN SYSTEM |
| WELL 1 | GW | A | QUONNIPAUG HILLS - SECTION I |
| LAKE MENUNKATUCK | RS | A | REGIONAL WATER AUTHORITY |
| LANES POND | RS | A | WALLINGFORD WATER DEPARTMENT |
| HADDAM | | | |
| TURKEY HILL RESERVOIR | RS | A | CTWC - SHORELINE REGION-CHESTER SYSTEM |
| WELL #1 | GW | A | HIGH MEADOW |
| WELL #2 | GW | A | HIGH MEADOW |
| WELL 3 | GW | A | SAYBROOK AT HADDAM |
| WELL 1A | GW | A | SAYBROOK AT HADDAM |
| WELL 2 | GW | A | SAYBROOK AT HADDAM |
| HAMDEN | | | |
| NORTH SLEEPING GIANT WELL #1 | GW | A | REGIONAL WATER AUTHORITY |
| NORTH SLEEPING GIANT WELL #4 | GW | A | REGIONAL WATER AUTHORITY |
| SOUTH SLEEPING GIANT WELL #1 | GW | A | REGIONAL WATER AUTHORITY |
| MOUNT CARMEL WELL #1A | GW | A | REGIONAL WATER AUTHORITY |
| NORTH SLEEPING GIANT WELL 2A | GW | A | REGIONAL WATER AUTHORITY |
| LAKE WHITNEY | RS | A | REGIONAL WATER AUTHORITY |
| MOUNT CARMEL WELL #2 | GW | A | REGIONAL WATER AUTHORITY |
| HARTLAND | | | |
| BARKHAMSTED RESERVOIR | RS | A | METROPOLITAN DISTRICT COMMISSION |

Central Corridor WUCC

| Source Name | Type | Active/ Inactive | Public Water System |
|------------------------|------|---------------------|---|
| HEBRON | | | |
| WELL 1 | GW | A | ABBY WATER LLC |
| CHURCH ST WELL | GW | A | CTWC - AMSTON LAKE DIVISION |
| FIREHOUSE WELL | GW | A | CTWC - AMSTON LAKE DIVISION |
| WELL 1 | GW | A | CTWC - COUNTRY MANOR APARTMENTS |
| WELL A | GW | A | CTWC - HEBRON CENTER DIVISION |
| WELL B | GW | A | CTWC - HEBRON CENTER DIVISION |
| WELL 3 | GW | A | CTWC - LONDON PARK DIVISION |
| WELL 2 | GW | A | CTWC - LONDON PARK DIVISION |
| WELL 2 | GW | A | CTWC - MILL AT STONECROFT DIV |
| WELL 1 | GW | A | CTWC - MILL AT STONECROFT DIV |
| WELL 2 | GW | A | CTWC - WELLSWOOD VILLAGE DIV |
| WELL 1 | GW | A | CTWC - WELLSWOOD VILLAGE DIV |
| WELL 1 | GW | A | HEBRON ARMS APARTMENTS |
| WELL 1 | GW | A | HILLSIDE CONDOMINIUMS |
| WELL 1 | GW | A | WELLSWOOD ESTATES FOUNDATION, INC. |
| WELL 2 | GW | A | WELLSWOOD ESTATES FOUNDATION, INC. |
| KILLINGWORTH | | | |
| KILLINGWORTH RESERVOIR | RS | A | CTWC - SHORELINE REGION-GUILFORD SYSTEM |
| KELSEYTOWN RESERVOIR | RS | A | CTWC - SHORELINE REGION-GUILFORD SYSTEM |
| LAKE HAMMONASSET | RS | A | REGIONAL WATER AUTHORITY |
| LEBANON | | | |
| ISLAND BEACH WELL | GW | A | CTWC - AMSTON LAKE DIVISION |
| MADISON | | | |
| FIVE FIELDS WELL 2A | GW | A | CTWC - SHORELINE REGION-GUILFORD SYSTEM |
| LAKE HAMMONASSET | RS | A | REGIONAL WATER AUTHORITY |

Central Corridor WUCC

| Source Name | Type | Active/ Inactive | Public Water System |
|--------------------------|------|---------------------|-------------------------------|
| MANCHESTER | | | |
| WELL 1 | GW | A | CTWC - REDWOOD FARMS DIVISION |
| WELL 2 | GW | A | CTWC - REDWOOD FARMS DIVISION |
| HOWARD RESERVOIR | RS | A | MANCHESTER WATER DEPARTMENT |
| NEW STATE ROAD - WELL 6 | GW | A | MANCHESTER WATER DEPARTMENT |
| NEW STATE ROAD - WELL 8 | GW | A | MANCHESTER WATER DEPARTMENT |
| NEW STATE ROAD - WELL 7 | GW | A | MANCHESTER WATER DEPARTMENT |
| CHARTER OAK - WELL 4 | GW | A | MANCHESTER WATER DEPARTMENT |
| CHARTER OAK - WELL 3 | GW | A | MANCHESTER WATER DEPARTMENT |
| GLOBE HOLLOW RESERVOIR | RS | A | MANCHESTER WATER DEPARTMENT |
| PORTER RESERVOIR | RS | A | MANCHESTER WATER DEPARTMENT |
| LYDALL RESERVOIR NO.1 | RS | A | MANCHESTER WATER DEPARTMENT |
| PROGRESS DRIVE - WELL 11 | GW | A | MANCHESTER WATER DEPARTMENT |
| PARKER STREET - WELL 10 | GW | A | MANCHESTER WATER DEPARTMENT |
| FERN STREET - WELL 1 | GW | A | MANCHESTER WATER DEPARTMENT |
| LYDALL RESERVOIR NO.2 | RS | A | MANCHESTER WATER DEPARTMENT |
| LOVE LANE - WELL 5 | GW | A | MANCHESTER WATER DEPARTMENT |

Central Corridor WUCC

| Source Name | Type | Active/ Inactive | Public Water System |
|--------------------------------|------|---------------------|---|
| MANSFIELD | | | |
| WELL 2 | GW | A | AQUARION WATER CO OF CT-VALLEY VIEW |
| WELL 3 | GW | A | AQUARION WATER CO OF CT-VALLEY VIEW |
| WELL 2 | GW | A | CARRIAGE HOUSE APARTMENTS |
| WELL 1 | GW | A | CARRIAGE HOUSE APARTMENTS |
| WELL 1 | GW | A | CLUB HOUSE APARTMENTS |
| WELL 4 | GW | A | CTWC - BIRCHWOOD HEIGHTS |
| WELL 3 | GW | A | CTWC - BIRCHWOOD HEIGHTS |
| WELL 2 | GW | A | CTWC - BIRCHWOOD HEIGHTS |
| WELL 2 | GW | A | CTWC - CRYSTAL SPRINGS DIV. |
| WELL 3 | GW | A | CTWC - CRYSTAL SPRINGS DIV. |
| WELL 1 | GW | A | CTWC - PINEWOODS LANE DIV |
| WELL 1 | GW | A | HUNTING LODGE APARTMENTS |
| WELL 2 | GW | A | HUNTING LODGE APARTMENTS |
| WELL 3 | GW | A | KNOLLWOOD ACRES APARTMENTS |
| WELL 2 | GW | A | KNOLLWOOD ACRES APARTMENTS |
| WELL 5 | GW | A | KNOLLWOOD ACRES APARTMENTS |
| WELL 1 | GW | A | MANSFIELD VILLAGE, LLC |
| WELL 2 | GW | A | MAPLEWOOD APARTMENTS |
| WELL 1 | GW | A | MAPLEWOOD APARTMENTS |
| WELL 4 | GW | A | ORCHARD ACRES ASSOCIATION |
| WELL 3 | GW | A | ORCHARD ACRES ASSOCIATION |
| WELL 1 | GW | A | ORCHARD ACRES ASSOCIATION |
| WELL 2 | GW | A | ORCHARD ACRES ASSOCIATION |
| WELL 2 | GW | A | RENWOOD APARTMENTS |
| WELL 3 | GW | A | RENWOOD APARTMENTS |
| WELL 1 | GW | A | RENWOOD APARTMENTS |
| WELL 1 | GW | A | ROCKRIDGE CONDOMINIUMS |
| WELL 2 | GW | A | S & P PROPERTIES LLC |
| WILLIMANTIC WELLFIELD - WELL 2 | GW | A | UNIVERSITY OF CONNECTICUT - MAIN CAMPUS |
| FENTON RIVER - WELL B | GW | A | UNIVERSITY OF CONNECTICUT - MAIN CAMPUS |
| FENTON RIVER - WELL D | GW | A | UNIVERSITY OF CONNECTICUT - MAIN CAMPUS |
| FENTON RIVER - WELL C | GW | A | UNIVERSITY OF CONNECTICUT - MAIN CAMPUS |
| WILLIMANTIC WELLFIELD - WELL 1 | GW | A | UNIVERSITY OF CONNECTICUT - MAIN CAMPUS |
| WILLIMANTIC WELLFIELD - WELL 4 | GW | A | UNIVERSITY OF CONNECTICUT - MAIN CAMPUS |
| WILLIMANTIC WELLFIELD - WELL 3 | GW | A | UNIVERSITY OF CONNECTICUT - MAIN CAMPUS |
| WELL 1 | GW | A | WHITE OAK CONDOMINIUMS |
| WELL 2 | GW | A | WHITE OAK CONDOMINIUMS |
| WELL 1 | GW | A | WOODS EDGE APARTMENTS, LLC |
| WELL 2 | GW | A | WOODS EDGE APARTMENTS, LLC |

Central Corridor WUCC

| Source Name | Type | Active/ Inactive | Public Water System |
|-----------------------------|------|---------------------|--|
| MARLBOROUGH | | | |
| WELL 3 | GW | A | AQUARION WATER CO OF CT-BIRCHWOOD ESTATE |
| WELL 4 | GW | A | AQUARION WATER CO OF CT-BIRCHWOOD ESTATE |
| WELL 1 | GW | A | AQUARION WATER CO OF CT-BIRCHWOOD ESTATE |
| WELL 2 | GW | A | AQUARION WATER CO OF CT-BIRCHWOOD ESTATE |
| WELL 2 | GW | A | CTWC - FLORENCE LORD (MASH) |
| WELL 3 | GW | A | CTWC - FLORENCE LORD (MASH) |
| WELL 2 | GW | A | CTWC - MARLBOROUGH GARDENS |
| WELL 1 | GW | A | CTWC - MARLBOROUGH GARDENS |
| WELL 2 | GW | A | CTWC - SACHEM VILLAGE CONDO |
| WELL 1 | GW | A | CTWC - SACHEM VILLAGE CONDO |
| WELL 2 | GW | A | HILLSIDE CORPORATION |
| WELL 1 | GW | A | HILLSIDE CORPORATION |
| WELL 3 | GW | A | LAUREL HILL WATER ASSOCIATION |
| WELL 1 | GW | A | LAUREL HILL WATER ASSOCIATION |
| WELL 2 | GW | A | MARLBOROUGH HEALTH CARE CENTER, INC |
| WELL 1 | GW | A | MARLBOROUGH HEALTH CARE CENTER, INC |
| MERIDEN | | | |
| PLATT WELL | GW | A | MERIDEN WATER DIVISION |
| BRADLEY HUBBARD RESERVOIR | RS | A | MERIDEN WATER DIVISION |
| MULE WELL | GW | A | MERIDEN WATER DIVISION |
| EVANSVILLE AVENUE EAST WELL | GW | A | MERIDEN WATER DIVISION |
| COLUMBUS PARK WELL | GW | A | MERIDEN WATER DIVISION |
| EVANSVILLE AVENUE WEST WELL | GW | A | MERIDEN WATER DIVISION |
| LINCOLN WELL | GW | A | MERIDEN WATER DIVISION |
| MERIMERE RESERVOIR | RS | A | MERIDEN WATER DIVISION |
| MIDDLEFIELD | | | |
| WELL #1 | GW | A | BITTERSWEET RIDGE WATER ASSOCIATION |
| WELL #1 | GW | A | MIDDLEFIELD HOUSING AUTHORITY |
| MOUNT HIGBY RESERVOIR #1 | RS | A | MIDDLETOWN WATER DEPARTMENT |
| MOUNT HIGBY RESERVOIR #2 | RS | A | MIDDLETOWN WATER DEPARTMENT |
| MOUNT HIGBY RESERVOIR #3 | RS | A | MIDDLETOWN WATER DEPARTMENT |
| LAUREL BROOK RESERVOIR | RS | I | MIDDLETOWN WATER DEPARTMENT |
| WELL #1 | GW | A | OLD INDIAN TRAIL |
| WELL #1 | GW | A | REJA - RAINBOW SPRING WATER COMPANY |
| WELL #2 | GW | A | SYLVAN RIDGE CONDOMINIUMS |
| WELL #4 | GW | A | SYLVAN RIDGE CONDOMINIUMS |

Central Corridor WUCC

| Source Name | Type | Active/ Inactive | Public Water System |
|--------------------------|------|---------------------|--|
| MIDDLETOWN | | | |
| CVH RESERVOIRS #3 & #4 | RS | A | CONNECTICUT VALLEY HOSPITAL |
| CVH RESERVOIR #5 | RS | A | CONNECTICUT VALLEY HOSPITAL |
| CVH RESERVOIR #6 | RS | A | CONNECTICUT VALLEY HOSPITAL |
| CVH RESERVOIR #2 | RS | A | CONNECTICUT VALLEY HOSPITAL |
| CVH RESERVOIR #1 | RS | I | CONNECTICUT VALLEY HOSPITAL |
| WELL 3 | GW | A | CTWC - RIVERCREST DIVISION |
| WELL 1 | GW | A | CTWC - RIVERCREST DIVISION |
| WELL 5 | GW | A | CTWC - RIVERCREST DIVISION |
| WELL 2 | GW | A | CTWC - RIVERCREST DIVISION |
| JOHN S ROTH WELL #5 | GW | A | MIDDLETOWN WATER DEPARTMENT |
| MOUNT HIGBY RESERVOIR #1 | RS | A | MIDDLETOWN WATER DEPARTMENT |
| ADDER RESERVOIR | RS | A | MIDDLETOWN WATER DEPARTMENT |
| JOHN S ROTH WELL #9 | GW | A | MIDDLETOWN WATER DEPARTMENT |
| JOHN S ROTH WELL #8 | GW | A | MIDDLETOWN WATER DEPARTMENT |
| JOHN S ROTH WELL #2A | GW | A | MIDDLETOWN WATER DEPARTMENT |
| JOHN S ROTH WELL #4A | GW | A | MIDDLETOWN WATER DEPARTMENT |
| JOHN S ROTH WELL #6 | GW | A | MIDDLETOWN WATER DEPARTMENT |
| JOHN S ROTH WELL #3 | GW | A | MIDDLETOWN WATER DEPARTMENT |
| JOHN S ROTH WELL #1 | GW | A | MIDDLETOWN WATER DEPARTMENT |
| JOHN S ROTH WELL #10 | GW | A | MIDDLETOWN WATER DEPARTMENT |
| LAUREL BROOK RESERVOIR | RS | I | MIDDLETOWN WATER DEPARTMENT |
| JOHN S ROTH WELL #7 | GW | A | MIDDLETOWN WATER DEPARTMENT |
| NEW BRITAIN | | | |
| SHUTTLE MEADOW RESERVOIR | RS | A | NEW BRITAIN WATER DEPARTMENT |
| NEW HARTFORD | | | |
| LAKE MCDONOUGH | RS | I | METROPOLITAN DISTRICT COMMISSION |
| NEPAUG RESERVOIR | RS | A | METROPOLITAN DISTRICT COMMISSION |
| NORTH BRANFORD | | | |
| WELL #1 | GW | A | BLUE TRAILS WATER ASSOCIATION |
| WELL #1 | GW | A | NORTHFORD GLEN CONDOMINIUM ASSOCIATION |
| LAKE GAILLARD | RS | A | REGIONAL WATER AUTHORITY |
| PISTAPaug POND | RS | A | WALLINGFORD WATER DEPARTMENT |

Central Corridor WUCC

| Source Name | Type | Active/ Inactive | Public Water System |
|--------------------------|------|---------------------|---|
| OLD LYME | | | |
| WELL 1 | GW | A | BOXWOOD CONDOMINIUM ASSOCIATION |
| WELL 2 | GW | A | CHADWICK HOMEOWNERS ASSN., INC. |
| WELL 1 | GW | A | CHADWICK HOMEOWNERS ASSN., INC. |
| WELL 4 | GW | A | CTWC - SHORELINE REGION-POINT O WOODS |
| WELL 5 | GW | A | CTWC - SHORELINE REGION-POINT O WOODS |
| WELL 7 | GW | A | CTWC - SHORELINE REGION-POINT O WOODS |
| WELL 6 | GW | A | CTWC - SHORELINE REGION-POINT O WOODS |
| WELL 2 | GW | A | CTWC - SHORELINE REGION-POINT O WOODS |
| TOWN PROPERTY WELL 94-1 | GW | A | CTWC - SHORELINE REGION-SOUND VIEW |
| WILLIAM HARTUNG WELL #8 | GW | A | CTWC - SHORELINE REGION-SOUND VIEW |
| WILLIAM HARTUNG WELL #11 | GW | A | CTWC - SHORELINE REGION-SOUND VIEW |
| WILLIAM HARTUNG WELL #12 | GW | A | CTWC - SHORELINE REGION-SOUND VIEW |
| WILLIAM HARTUNG WELL #13 | GW | A | CTWC - SHORELINE REGION-SOUND VIEW |
| WILLIAM HARTUNG WELL #6 | GW | A | CTWC - SHORELINE REGION-SOUND VIEW |
| TOWN PROPERTY WELL 94-2 | GW | A | CTWC - SHORELINE REGION-SOUND VIEW |
| TOWN PROPERTY WELL 94-3 | GW | A | CTWC - SHORELINE REGION-SOUND VIEW |
| WILLIAM HARTUNG WELL #7 | GW | A | CTWC - SHORELINE REGION-SOUND VIEW |
| WILLIAM HARTUNG WELL #14 | GW | A | CTWC - SHORELINE REGION-SOUND VIEW |
| MILE CREEK WELL #3 | GW | A | CTWC - SHORELINE REGION-SOUND VIEW |
| MILE CREEK WELL #5 | GW | A | CTWC - SHORELINE REGION-SOUND VIEW |
| WELL 1 | GW | A | LAUREL HEIGHTS ASSOCIATION, INC. |
| WELL #2 | GW | A | LYME ACADEMY APARTMENTS,LLC |
| WELL #1 | GW | A | LYME ACADEMY APARTMENTS,LLC |
| WELL 1 | GW | A | LYME REGIS, INC. |
| WELL 1 | GW | A | LYMEWOOD ELDERLY HOUSING |
| WELL 3 CORSINO AVE | GW | A | MIAMI BEACH WATER COMPANY |
| DRILLED WELL 1 | GW | A | MIAMI BEACH WATER COMPANY |
| WELL 2 COLUMBUS AVE | GW | A | MIAMI BEACH WATER COMPANY |
| WELL 1 COLUMBUS AVE | GW | A | MIAMI BEACH WATER COMPANY |
| WELL 2 | GW | A | MILE CREEK APARTMENTS |
| WELL 1 | GW | A | MILE CREEK APARTMENTS |
| WELL 3 | GW | A | RYE FIELD MANOR ELDERLY HOUSING |
| WELL 4 | GW | A | RYE FIELD MANOR ELDERLY HOUSING |
| WELL 2 | GW | A | RYE FIELD MANOR ELDERLY HOUSING |
| OLD SAYBROOK | | | |
| SAYBROOK WELL 1 | GW | A | CTWC - SHORELINE REGION-GUILFORD SYSTEM |

Central Corridor WUCC

| Source Name | Type | Active/ Inactive | Public Water System |
|-----------------------|------|---------------------|----------------------------|
| ORANGE | | | |
| WEPAWAUG DIVERSION | RS | I | REGIONAL WATER AUTHORITY |
| MALTBY LAKES #3 | RS | I | REGIONAL WATER AUTHORITY |
| TROUT BROOK DIVERSION | RS | I | REGIONAL WATER AUTHORITY |
| PLAINVILLE | | | |
| FIP WELL #3 | GW | A | CTWC - UNIONVILLE SYSTEM |
| FIP WELL #4 | GW | A | CTWC - UNIONVILLE SYSTEM |
| WOODFORD AVE WELL 2A | GW | A | VALLEY WATER SYSTEMS, INC. |
| WOODFORD AVE WELL 7 | GW | A | VALLEY WATER SYSTEMS, INC. |
| JOHNSON WELL 3 | GW | A | VALLEY WATER SYSTEMS, INC. |
| JOHNSON WELL 6 | GW | A | VALLEY WATER SYSTEMS, INC. |
| PORTLAND | | | |
| WELL 6 | GW | A | CTWC - RIVERCREST DIVISION |
| PORTLAND RESERVOIR | RS | I | PORTLAND WATER DEPARTMENT |
| GLASTONBURY RD WELL 1 | GW | A | PORTLAND WATER DEPARTMENT |
| PROSPECT | | | |
| PROSPECT RESERVOIR | RS | I | REGIONAL WATER AUTHORITY |
| WEST BROOK DIVERSION | RS | I | REGIONAL WATER AUTHORITY |
| SEYMOUR | | | |
| SEYMOUR WELL 5 | GW | A | REGIONAL WATER AUTHORITY |
| SEYMOUR WELL 4R | GW | A | REGIONAL WATER AUTHORITY |
| SEYMOUR WELL 6 | GW | A | REGIONAL WATER AUTHORITY |
| SEYMOUR WELL 7 | GW | A | REGIONAL WATER AUTHORITY |

Central Corridor WUCC

| Source Name | Type | Active/ Inactive | Public Water System |
|------------------------|------|---------------------|---|
| SIMSBURY | | | |
| WELL #5A | GW | A | AQUARION WATER CO OF CT-SIMSBURY SYSTEM |
| TULLER RESERVOIR | RS | I | AQUARION WATER CO OF CT-SIMSBURY SYSTEM |
| STODDARD RESERVOIR | RS | I | AQUARION WATER CO OF CT-SIMSBURY SYSTEM |
| WELL #2 | GW | A | AQUARION WATER CO OF CT-SIMSBURY SYSTEM |
| WELL #1 | GW | A | AQUARION WATER CO OF CT-SIMSBURY SYSTEM |
| WELL #7 | GW | A | AQUARION WATER CO OF CT-SIMSBURY SYSTEM |
| WELL #8 | GW | A | AQUARION WATER CO OF CT-SIMSBURY SYSTEM |
| WELL #6 | GW | A | AQUARION WATER CO OF CT-SIMSBURY SYSTEM |
| WELL #4 | GW | A | AQUARION WATER CO OF CT-SIMSBURY SYSTEM |
| WELL #3 | GW | A | AQUARION WATER CO OF CT-SIMSBURY SYSTEM |
| SIMSBURY RESERVOIR | RS | I | AQUARION WATER CO OF CT-SIMSBURY SYSTEM |
| GRAVEL PACKED WELL '99 | GW | A | ETHEL WALKER SCHOOL |
| WELL 1 | GW | A | TARIFFVILLE FIRE DISTRICT WATER DEPT |
| WELL 3 | GW | A | TARIFFVILLE FIRE DISTRICT WATER DEPT |
| WELL 2 | GW | A | TARIFFVILLE FIRE DISTRICT WATER DEPT |
| SOMERS | | | |
| SOMERS WELL 3 | GW | A | CONNECTICUT CORRECTIONAL INSTITUTE |
| SOMERS WELL 2 | GW | A | CONNECTICUT CORRECTIONAL INSTITUTE |
| SOMERS WELL 205 | GW | A | CONNECTICUT CORRECTIONAL INSTITUTE |
| SOMERS WELL 1 | GW | A | CONNECTICUT CORRECTIONAL INSTITUTE |
| ENFIELD WELL 204 | GW | A | CONNECTICUT CORRECTIONAL INSTITUTE |
| SOMERS WELL 4 | GW | A | CONNECTICUT CORRECTIONAL INSTITUTE |
| PRESTON WELL #1 | GW | A | CTWC - NORTHERN REG-WESTERN SYSTEM |
| SOUTH WINDSOR | | | |
| WOODLAND PARK WELL | GW | A | CTWC - NORTHERN REG-WESTERN SYSTEM |
| PINE KNOB WELL | GW | A | CTWC - NORTHERN REG-WESTERN SYSTEM |
| WELL 1 | GW | A | VERNON VILLAGE INC. |
| WELL 2 | GW | A | VERNON VILLAGE INC. |

Central Corridor WUCC

| Source Name | Type | Active/ Inactive | Public Water System |
|--------------------------|------|---------------------|-------------------------------------|
| SOUTHINGTON | | | |
| WELL 1 | GW | A | APPLE VALLEY VILLAGE |
| SHUTTLE MEADOW RESERVOIR | RS | A | NEW BRITAIN WATER DEPARTMENT |
| WOLCOTT RESERVOIR | RS | A | NEW BRITAIN WATER DEPARTMENT |
| WASEL RESERVOIR | RS | A | NEW BRITAIN WATER DEPARTMENT |
| SOUTHINGTON RESERVOIR #1 | RS | A | SOUTHINGTON WATER DEPARTMENT |
| SOUTHINGTON RESERVOIR #3 | RS | A | SOUTHINGTON WATER DEPARTMENT |
| WELL 1A | GW | A | SOUTHINGTON WATER DEPARTMENT |
| WELL 7 | GW | A | SOUTHINGTON WATER DEPARTMENT |
| WELL 2 | GW | A | SOUTHINGTON WATER DEPARTMENT |
| WELL 3 | GW | A | SOUTHINGTON WATER DEPARTMENT |
| WELL 8 | GW | A | SOUTHINGTON WATER DEPARTMENT |
| WELL 9 | GW | A | SOUTHINGTON WATER DEPARTMENT |
| PLAINVILLE RESERVOIR | RS | I | VALLEY WATER SYSTEMS, INC. |
| STAFFORD | | | |
| STAFFORD RESERVOIR NO. 2 | RS | A | CTWC - NORTHERN REG-STAFFORD SYSTEM |
| WELL 8 | GW | A | JOHNSON MEMORIAL HOSPITAL, INC |
| WELL 7 | GW | A | JOHNSON MEMORIAL HOSPITAL, INC |
| WELL 5 | GW | A | JOHNSON MEMORIAL HOSPITAL, INC |
| WELL 6 | GW | A | JOHNSON MEMORIAL HOSPITAL, INC |
| WELL 2 | GW | A | STAFFORD HOLLOW WATER ASSOCIATION |
| SUFFIELD | | | |
| MAPLETON AVE WELL 2 | GW | A | CTWC - NORTHERN REG-WESTERN SYSTEM |
| WEST SUFFIELD WELL | GW | A | CTWC - NORTHERN REG-WESTERN SYSTEM |
| WELL 3 | GW | A | WEST SERVICE CORPORATION |
| WELL 2 | GW | A | WEST SERVICE CORPORATION |

Central Corridor WUCC

| Source Name | Type | Active/ Inactive | Public Water System |
|--------------------------|------|---------------------|--------------------------------------|
| TOLLAND | | | |
| WELL 2 | GW | A | BAXTER FARMS COMMUNITY WATER ASSOC |
| WELL 3 | GW | A | BAXTER FARMS COMMUNITY WATER ASSOC |
| WELL 1 | GW | A | BAXTER FARMS COMMUNITY WATER ASSOC |
| SHENIPSIT LAKE | RS | A | CTWC - NORTHERN REG-WESTERN SYSTEM |
| WELL 1 | GW | A | EASTVIEW KOZLEY WATER ASSOCIATION |
| WELL 2 | GW | A | EASTVIEW KOZLEY WATER ASSOCIATION |
| WELL 3 | GW | A | IVY WOODS |
| WELL 2 | GW | A | IVY WOODS |
| WELL 1 | GW | A | NORWEGIAN WOODS APARTMENTS |
| WELL 2 | GW | A | NORWEGIAN WOODS APARTMENTS |
| WELL 1 | GW | A | STONE POND CONDOMINIUMS |
| WELL 2 | GW | A | TOLLAND WATER DEPARTMENT |
| WELL 1 | GW | A | TOLLAND WATER DEPARTMENT |
| WELL #3 | GW | A | VILLAGE AT CRYSTAL SPRINGS |
| WELL #4 | GW | A | VILLAGE AT CRYSTAL SPRINGS |
| WELL #2 | GW | A | VILLAGE AT CRYSTAL SPRINGS |
| WELL 2 | GW | A | WOODLAND SUMMIT COMMUNITY WATER ASSN |
| WELL 3 | GW | A | WOODLAND SUMMIT COMMUNITY WATER ASSN |
| WELL 1 | GW | A | WOODLAND SUMMIT COMMUNITY WATER ASSN |
| UNION | | | |
| STAFFORD RESERVOIR NO. 3 | RS | A | CTWC - NORTHERN REG-STAFFORD SYSTEM |
| STAFFORD RESERVOIR NO. 4 | RS | A | CTWC - NORTHERN REG-STAFFORD SYSTEM |
| VERNON | | | |
| VERNON WELL 4 | GW | A | CTWC - NORTHERN REG-WESTERN SYSTEM |
| VERNON WELL 5 | GW | A | CTWC - NORTHERN REG-WESTERN SYSTEM |
| VERNON WELL 2 | GW | A | CTWC - NORTHERN REG-WESTERN SYSTEM |
| VERNON WELL 1 | GW | A | CTWC - NORTHERN REG-WESTERN SYSTEM |
| SHENIPSIT LAKE | RS | A | CTWC - NORTHERN REG-WESTERN SYSTEM |
| RISLEY RESERVOIR | RS | A | MANCHESTER WATER DEPARTMENT |
| WELL 3 | GW | A | VERNON VILLAGE INC. |
| WALLINGFORD | | | |
| OAK STREET WELL #2 | GW | A | WALLINGFORD WATER DEPARTMENT |
| PISTAP AUG POND | RS | A | WALLINGFORD WATER DEPARTMENT |
| ULBRICH RESERVOIR | RS | A | WALLINGFORD WATER DEPARTMENT |
| MACKENZIE RESERVOIR | RS | A | WALLINGFORD WATER DEPARTMENT |
| WELL #1 | GW | A | WALLINGFORD WATER DEPARTMENT |
| OAK STREET WELL #3 | GW | A | WALLINGFORD WATER DEPARTMENT |

Central Corridor WUCC

| Source Name | Type | Active/ Inactive | Public Water System |
|----------------------------|------|---------------------|---|
| WEST HARTFORD | | | |
| WEST HARTFORD RESERVOIR #3 | RS | A | METROPOLITAN DISTRICT COMMISSION |
| RESERVOIR #6 | RS | A | METROPOLITAN DISTRICT COMMISSION |
| WEST HARTFORD RESERVOIR #5 | RS | A | METROPOLITAN DISTRICT COMMISSION |
| WEST HARTFORD RESERVOIR #2 | RS | A | METROPOLITAN DISTRICT COMMISSION |
| WEST HAVEN | | | |
| MALTBY LAKES #3 | RS | I | REGIONAL WATER AUTHORITY |
| MALTBY LAKES #1 | RS | I | REGIONAL WATER AUTHORITY |
| MALTBY LAKES #2 | RS | I | REGIONAL WATER AUTHORITY |
| WESTBROOK | | | |
| HOLBROOK WELL | GW | A | CTWC - SHORELINE REGION-GUILFORD SYSTEM |
| WELL 1 | GW | A | SAFE HARBOR, INC. |
| WELL 2 | GW | A | SAFE HARBOR, INC. |
| WINDSOR | | | |
| WELL 2 | GW | A | CHELSEA COMMON CONDOMINIUM ASSOCIATION |
| WOLCOTT | | | |
| WOLCOTT RESERVOIR | RS | A | NEW BRITAIN WATER DEPARTMENT |
| SOUTHINGTON RESERVOIR #2 | RS | A | SOUTHINGTON WATER DEPARTMENT |
| WOODBIDGE | | | |
| LAKE GLEN | RS | A | REGIONAL WATER AUTHORITY |
| LAKE DAWSON | RS | A | REGIONAL WATER AUTHORITY |
| LAKE WATROUS | RS | A | REGIONAL WATER AUTHORITY |

Eastern WUCC

| Source Name | Type | Active/ Inactive | Public Water System |
|-------------------|------|---------------------|---|
| ASHFORD | | | |
| WELL 2 | GW | A | ASHFORD HILLS APARTMENTS |
| WELL 1A | GW | A | ASHFORD HILLS APARTMENTS |
| WELL 1 | GW | A | BIRCH HILLS CONDOMINIUMS |
| WELL 5 | GW | A | CTWC - ASHFORD PARK DIVISION |
| WELL 6 | GW | A | CTWC - ASHFORD PARK DIVISION |
| WELL 2 | GW | A | CTWC - ASHFORD PARK DIVISION |
| WELL 1 | GW | A | CTWC - POMPEY HOLLOW DIVISION |
| WELL 2 | GW | A | CTWC - POMPEY HOLLOW DIVISION |
| WELL 1 | GW | A | EVANGELICAL CHRISTIAN CENTER - MAIN |
| WELL 1 | GW | A | MAR-LEA PARK APTS |
| WELL 2 | GW | A | MAR-LEA PARK APTS |
| WELL 1 | GW | A | PERRY HILL ESTATES APARTMENTS INC. |
| WELL 1 | GW | A | WOODLAWN APARTMENTS, LLC |
| BROOKLYN | | | |
| WELL 1 | GW | A | BROOKLYN MANOR |
| WELL #2 | GW | A | GORMAN ROAD APARTMENTS |
| WELL #1 | GW | A | GORMAN ROAD APARTMENTS |
| CANTERBURY | | | |
| WELL 2 | GW | A | CAMPBELL HEIGHTS APARTMENTS - SYSTEM #2 |
| WELL 3 | GW | A | CAMPBELL HEIGHTS APARTMENTS - SYSTEM #2 |
| WELL 1 | GW | A | KNOLLBROOK VILLAGE ELDERLY HOUSING |
| WELL 2 | GW | A | KNOLLBROOK VILLAGE ELDERLY HOUSING |
| WELL 1 | GW | A | LONGVIEW ESTATES, LLC |
| WELL 2 | GW | A | LONGVIEW ESTATES, LLC |
| CHAPLIN | | | |
| WELL 2 | GW | A | CHAPLIN WOODS CONDOMINIUMS |
| WELL 1 | GW | A | CHAPLIN WOODS CONDOMINIUMS |

Eastern WUCC

| Source Name | Type | Active/ Inactive | Public Water System |
|----------------------|------|---------------------|--|
| COLCHESTER | | | |
| WELL 6 | GW | A | COLCHESTER COMMONS |
| WELL 4 | GW | A | COLCHESTER COMMONS |
| WELL 3 | GW | A | COLCHESTER COMMONS |
| WELL 5 | GW | A | COLCHESTER COMMONS |
| WELL 1 | GW | A | COLCHESTER COMMONS |
| WELL 2 | GW | A | COLCHESTER COMMONS |
| WELL 3 | GW | A | COLCHESTER SEWER & WATER COMMISSION |
| WELL 5A | GW | A | COLCHESTER SEWER & WATER COMMISSION |
| WELL 4 | GW | A | COLCHESTER SEWER & WATER COMMISSION |
| WELL 2 | GW | A | CTWC - PONEMAH VILLAGE |
| WELL 1 | GW | A | CTWC - PONEMAH VILLAGE |
| WELL 2 | GW | A | CTWC - WESTCHESTER VILLAGE |
| WELL 3 | GW | A | CTWC - WESTCHESTER VILLAGE |
| WELL#7 | GW | A | CTWC - WESTCHESTER VILLAGE |
| WELL# 13 | GW | A | CTWC - WESTCHESTER VILLAGE |
| WELL# 14 | GW | A | CTWC - WESTCHESTER VILLAGE |
| WELL# 12 | GW | A | CTWC - WESTCHESTER VILLAGE |
| WELL 3 | GW | A | GAIA GARDENS |
| WELL 2 | GW | A | GAIA GARDENS |
| WELL 1 | GW | A | GAIA GARDENS |
| WELL 5 | GW | A | GAIA GARDENS |
| WELL 6 | GW | A | GAIA GARDENS |
| WELL 4 | GW | A | GAIA GARDENS |
| WELL 1 | GW | A | KNOB HILL CONDOMINIUMS |
| WELL 2 | GW | A | KNOB HILL CONDOMINIUMS |
| WELL 5 | GW | A | KNOB HILL CONDOMINIUMS, WELL #5 |
| DEEP RIVER RESERVOIR | RS | A | NORWICH PUBLIC UTILITIES |
| WELL 1 | GW | A | WESTCHESTER HILLS CONDOMINIUM ASSN. |
| WELL 2 | GW | A | WESTCHESTER HILLS CONDOMINIUM ASSN. |
| COLEBROOK | | | |
| WELL 5 | GW | A | SOLAIR RECREATIONAL LEAGUE - LOWER RIDGE |

Eastern WUCC

| Source Name | Type | Active/ Inactive | Public Water System |
|------------------|------|---------------------|---|
| COVENTRY | | | |
| WELL 1 | GW | A | COVENTRY HOUSING AUTHORITY-LOWER SYSTEM |
| WELL 2 | GW | A | COVENTRY HOUSING AUTHORITY-UPPER SYSTEM |
| WELL 1 | GW | A | CTWC - COVENTRY HILLS DIV |
| WELL 2 | GW | A | CTWC - COVENTRY HILLS DIV |
| WELL 1 | GW | A | CTWC - GENERAL WATER DIVISION |
| WELL 2 | GW | A | CTWC - GENERAL WATER DIVISION |
| WELL 3 | GW | A | CTWC - GENERAL WATER DIVISION |
| LAKWOOD WELL 2 | GW | A | CTWC - NORTHERN REGION-LAKEVIEW TERRACE |
| LACEK WELL 2 | GW | A | CTWC - NORTHERN REGION-LAKEVIEW TERRACE |
| SCUSSELL WELL | GW | A | CTWC - NORTHERN REGION-LAKEVIEW TERRACE |
| LAKEVIEW WELL 8 | GW | A | CTWC - NORTHERN REGION-LAKEVIEW TERRACE |
| LACEK WELL 4 | GW | A | CTWC - NORTHERN REGION-LAKEVIEW TERRACE |
| LAKEVIEW WELL 7 | GW | A | CTWC - NORTHERN REGION-LAKEVIEW TERRACE |
| LAKWOOD WELL 4 | GW | A | CTWC - NORTHERN REGION-LAKEWOOD |
| LAKWOOD WELL 5 | GW | A | CTWC - NORTHERN REGION-LAKEWOOD |
| LAKWOOD WELL 3 | GW | A | CTWC - NORTHERN REGION-LAKEWOOD |
| HALE WELL 1 | GW | A | CTWC - NORTHERN REG-NATHAN HALE SYSTEM |
| HALE WELL 2 | GW | A | CTWC - NORTHERN REG-NATHAN HALE SYSTEM |
| WELL 1 | GW | A | CTWC - PILGRIM HILLS DIVISION |
| WELL 2 | GW | A | CTWC - PILGRIM HILLS DIVISION |
| WELL 1 | GW | A | TWIN HILLS WATER DISTRICT |
| WELL 2 | GW | A | TWIN HILLS WATER DISTRICT |
| EAST LYME | | | |
| WELL 5 | GW | A | EAST LYME WATER & SEWER COMMISSION |
| WELL 3A | GW | A | EAST LYME WATER & SEWER COMMISSION |
| WELL 4A | GW | A | EAST LYME WATER & SEWER COMMISSION |
| WELL 6 | GW | A | EAST LYME WATER & SEWER COMMISSION |
| WELL 1A | GW | A | EAST LYME WATER & SEWER COMMISSION |
| EASTFORD | | | |
| WELL 2 | GW | A | EVANGELICAL CHRISTIAN CENTER - MAIN |

Eastern WUCC

| Source Name | Type | Active/ Inactive | Public Water System |
|----------------------|------|---------------------|--|
| GRISWOLD | | | |
| WELL 1 | GW | A | CONNOLLYS TRAILER PARK |
| WELL #1 | GW | A | CTWC - SHORELINE REG-BAY MOUNTAIN |
| WELL #2 | GW | A | CTWC - SHORELINE REG-BAY MOUNTAIN |
| WELL #2 | GW | A | JEWETT CITY WATER CO., S & W SYSTEM |
| WELL #1 | GW | A | JEWETT CITY WATER CO., S & W SYSTEM |
| WELL #2 | GW | A | JEWETT CITY WATER COMPANY |
| STONE HILL RESERVOIR | RS | A | JEWETT CITY WATER COMPANY |
| WELL #3 | GW | A | JEWETT CITY WATER COMPANY |
| WELL #1 | GW | A | LAKEVIEW MOBILE HOME PARK |
| GROTON | | | |
| WELL 2 | GW | A | COLONIAL EFFICIENCY APARTMENTS |
| WELL 1 | GW | A | COLONIAL EFFICIENCY APARTMENTS |
| POHEGANUT RESERVOIR | RS | A | GROTON UTILITIES |
| PUMPING WELL 3 | GW | A | GROTON UTILITIES |
| BUDDINGTON POND | RS | A | GROTON UTILITIES |
| SMITH LAKE | RS | A | GROTON UTILITIES |
| POQUONNOCK RESERVOIR | RS | A | GROTON UTILITIES |
| LEDYARD RESERVOIR | RS | A | GROTON UTILITIES |
| WELL 2 | GW | A | ROGERS MOBILE HOME PARK - GROTON |
| KILLINGLY | | | |
| WELL 1 | GW | A | CONRADS PARK |
| WELL 1 | GW | A | COUNTRY ACRES PARK |
| WELL 2 | GW | A | COUNTRY ACRES PARK |
| WELL 1 | GW | A | CRANBERRY BOG APARTMENTS |
| WELL 2 | GW | A | FALL BROOK MOBILE HOME PARK |
| WELL 2 | GW | A | WESTVIEW NURSING CARE & REHAB CTR, INC. |
| WELL 3 | GW | A | WESTVIEW NURSING CARE & REHAB CTR, INC. |
| WELL 4A | GW | A | WESTVIEW NURSING CARE & REHAB CTR, INC. |
| LEBANON | | | |
| LEBANON WELL 2 | GW | A | AQUARION WATER CO OF CT-LEBANON DIVISION |
| WELL 3 | GW | A | CAREFREE HOMEOWNERS ASSOCIATION |
| WELL 5 | GW | A | CAREFREE HOMEOWNERS ASSOCIATION |
| WELL 4 | GW | A | CAREFREE HOMEOWNERS ASSOCIATION |
| WELL 1 | GW | A | CAREFREE HOMEOWNERS ASSOCIATION |
| WELL #2 | GW | A | CTWC - LEBANON ELDERLY DIV. |
| WELL #3 | GW | A | CTWC - LEBANON ELDERLY DIV. |
| WELL 1 | GW | A | VILLAGE HILL APARTMENTS |

Eastern WUCC

| Source Name | Type | Active/ Inactive | Public Water System |
|--------------------------------|------|---------------------|-----------------------------------|
| LEDYARD | | | |
| WELL 3 | GW | A | ASH WATER COMPANY, LLC |
| WELL 2 | GW | A | ASH WATER COMPANY, LLC |
| MORGAN POND RESERVOIR | RS | A | GROTON UTILITIES |
| LEDYARD RESERVOIR | RS | A | GROTON UTILITIES |
| BILLINGS AVERY BROOK DIVERSION | RS | A | GROTON UTILITIES |
| WELL 3A | GW | A | MASHANTUCKET PEQUOT TRIBAL NATION |
| WELL 3B | GW | A | MASHANTUCKET PEQUOT TRIBAL NATION |
| WELL 2 | GW | A | MASHANTUCKET PEQUOT TRIBAL NATION |
| WELL 5 | GU | A | MASHANTUCKET PEQUOT TRIBAL NATION |
| WELL 6 | GU | A | MASHANTUCKET PEQUOT TRIBAL NATION |
| WELL 4 | GW | A | SCWA, BARRETT DIVISION (BAR) |
| WELL 4A | GW | A | SCWA, BARRETT DIVISION (BAR) |
| WELL 3 | GW | A | SCWA, CHRISWOOD DIVISION (CWD) |
| WELL 4 | GW | A | SCWA, CHRISWOOD DIVISION (CWD) |
| WELL 2 | GW | A | SCWA, CHRISWOOD DIVISION (CWD) |
| WELL 2 | GW | A | SCWA, GRAY FARMS DIVISION (GRF) |
| WELL 4 | GW | A | SCWA, GRAY FARMS DIVISION (GRF) |
| WELL POINT B | GW | A | SCWA, GRAY FARMS DIVISION (GRF) |
| WELL 3 | GW | A | SCWA, GRAY FARMS DIVISION (GRF) |
| WELL #1 | GW | A | SCWA, LEDYARD CENTER DIVISION |
| WELL #2 | GW | A | SCWA, LEDYARD CENTER DIVISION |
| WELL 1 | GW | A | SCWA, TOWER-FERRY VIEW DIVISION |
| WELL 2 | GW | A | SCWA, TOWER-FERRY VIEW DIVISION |
| WELL 3 - FVH | GW | A | SCWA, TOWER-FERRY VIEW DIVISION |
| WELL 3 | GW | A | SCWA, TOWER-FERRY VIEW DIVISION |
| WELL 2B - FVH | GW | A | SCWA, TOWER-FERRY VIEW DIVISION |
| WELL 2A - FVH | GW | A | SCWA, TOWER-FERRY VIEW DIVISION |
| WELL 1 - FVH | GW | A | SCWA, TOWER-FERRY VIEW DIVISION |
| WELL 4 - FVH | GW | A | SCWA, TOWER-FERRY VIEW DIVISION |
| WELL 3A | GW | A | SCWA, TOWER-FERRY VIEW DIVISION |
| LISBON | | | |
| WELL #2 | GW | A | JEWETT CITY WATER CO-HILL-N-DALE |
| WELL #1 | GW | A | JEWETT CITY WATER CO-HILL-N-DALE |
| WELL #1 | GW | A | LISBON MOBILE HOMES |
| WELL #2 | GW | A | ROUND HILL LLC - WELL# 1 |
| WELL #1 | GW | A | ROUND HILL LLC - WELL# 1 |
| WELL #1 | GW | A | TUNNEL HILL MOBILE HOME PARK |

Eastern WUCC

| Source Name | Type | Active/ Inactive | Public Water System |
|-------------|------|---------------------|---------------------|
|-------------|------|---------------------|---------------------|

MANSFIELD

| | | | |
|----------------------------|----|---|-------------------------------------|
| WELL #2 | GW | A | WILLINGTON RIDGE CONDOS - SYSTEM #2 |
| WILLIMANTIC RESERVOIR | RS | A | WINDHAM WATER WORKS |
| MANSFIELD HOLLOW RESERVOIR | RS | A | WINDHAM WATER WORKS |

Eastern WUCC

| Source Name | Type | Active/ Inactive | Public Water System |
|------------------------|------|---------------------|--------------------------------------|
| MONTVILLE | | | |
| WELL #1 | GW | A | DEER RUN SUPPLY |
| WELL #1 | GW | A | FOX LAUREL MOBILE HOME PARK, LLC |
| WELL #2 | GW | A | FOX LAUREL MOBILE HOME PARK, LLC |
| WELL #1 | GW | A | FREEDOM VILLAGE ELDERLY HOUSING |
| WELL #1 | GW | A | INDEPENDENCE VILLAGE ELDERLY HOUSING |
| WELL #2 | GW | A | KITEMAUG ORCHARD ASSOCIATION, INC. |
| WELL #1 | GW | A | KITEMAUG ORCHARD ASSOCIATION, INC. |
| WELL #3 | GW | A | KITEMAUG ORCHARD ASSOCIATION, INC. |
| WELL #1 | GW | A | LAKESIDE MANOR APARTMENTS |
| WELL #2 | GW | A | LAKESIDE MANOR APARTMENTS |
| WELL 1 | GW | A | MEADOWS APARTMENTS |
| WELL #1 | GW | A | MOUNTVIEW APARTMENTS |
| BOGUE BROOK RESERVOIR | RS | A | NEW LONDON DEPT. OF PUBLIC UTILITIES |
| LAKE KONOMOC RESERVOIR | RS | A | NEW LONDON DEPT. OF PUBLIC UTILITIES |
| DAVIS POND | RS | I | NEW LONDON DEPT. OF PUBLIC UTILITIES |
| BECKWITH POND | RS | A | NEW LONDON DEPT. OF PUBLIC UTILITIES |
| STONY BROOK RESERVOIR | RS | A | NORWICH PUBLIC UTILITIES |
| WELL #3 | GW | A | OAKDALE HEIGHTS ASSOCIATION, INC |
| WELL #4 | GW | A | OAKDALE HEIGHTS ASSOCIATION, INC |
| WELL #1 | GW | A | OAKDALE HEIGHTS ASSOCIATION, INC |
| WELL #5 | GW | A | OAKDALE HEIGHTS ASSOCIATION, INC |
| WELL #2 | GW | A | OAKDALE HEIGHTS ASSOCIATION, INC |
| WELL 2 | GW | A | OAKRIDGE GARDENS, LLC |
| WELL #1 | GW | A | OAKRIDGE VILLAGE |
| WELL #5 | GW | A | OAKRIDGE VILLAGE |
| WELL #4 | GW | A | OAKRIDGE VILLAGE |
| WELL 1 | GW | A | SCWA, BIRCHWOOD DIVISION (BWD) |
| WELL 2 | GW | A | SCWA, BIRCHWOOD DIVISION (BWD) |
| WELL 1 | GW | A | SCWA, CHESTERFIELD DIVISION |
| WELL 3 | GW | A | SCWA, CHESTERFIELD DIVISION |
| WELL 3 | GW | A | SCWA, HILLCREST DIVISION (HLC) |
| WELL 1 | GW | A | SCWA, HILLCREST DIVISION (HLC) |
| WELL 2 | GW | A | SCWA, HILLCREST DIVISION (HLC) |
| WELL 2 | GW | A | SCWA, MOHEGAN DIVISION |
| WELL 1 | GW | A | SCWA, MOHEGAN DIVISION |
| WELL 17 | GW | A | SCWA, MONTVILLE DIVISION (MTV) |
| WELL 7 | GW | A | SCWA, MONTVILLE DIVISION (MTV) |
| WELL 13 | GW | A | SCWA, MONTVILLE DIVISION (MTV) |
| WELL 15 | GW | A | SCWA, MONTVILLE DIVISION (MTV) |
| WELL 14 | GW | A | SCWA, MONTVILLE DIVISION (MTV) |
| WELL 10 | GW | A | SCWA, MONTVILLE DIVISION (MTV) |

Eastern WUCC

| Source Name | Type | Active/ Inactive | Public Water System |
|-------------|------|---------------------|--|
| WELL 6 | GW | A | SCWA, MONTVILLE DIVISION (MTV) |
| WELL 19 | GW | A | SCWA, MONTVILLE DIVISION (MTV) |
| WELL 12 | GW | A | SCWA, MONTVILLE DIVISION (MTV) |
| WELL 16 | GW | A | SCWA, MONTVILLE DIVISION (MTV) |
| WELL 1 | GW | A | SCWA, ROBIN HILL DIVISION (RBN) |
| WELL 2 | GW | A | SCWA, ROBIN HILL DIVISION (RBN) |
| WELL 3 | GW | A | SCWA, SEVEN OAKS (OAK) |
| WELL 4 | GW | A | SCWA, SEVEN OAKS (OAK) |
| WELL 5 | GW | A | SCWA, SEVEN OAKS (OAK) |
| WELL #3 | GW | A | ST. THOMAS MORE SCHOOL-MAIN SYSTEM |
| WELL #7 | GW | A | ST. THOMAS MORE SCHOOL-MAIN SYSTEM |
| WELL #1 | GW | A | ST. THOMAS MORE SCHOOL-THE COVE |
| WELL #1 | GW | A | STONY BROOK MOBILE HOME PARK |
| WELL #2 | GW | A | THOMPSON HILL WATER CO - BEECHWOOD ACRES |
| WELL #3 | GW | A | THOMPSON HILL WATER CO - BEECHWOOD ACRES |

NORTH STONINGTON

| | | | |
|--------|----|---|---------------------------------------|
| WELL 1 | GW | A | NORTHSTONE GARDENS |
| WELL 3 | GW | A | NORTHSTONE GARDENS |
| WELL 4 | GW | A | NORTHSTONE GARDENS |
| WELL 2 | GW | A | NORTHSTONE GARDENS |
| WELL 1 | GW | A | SCWA, CEDAR RIDGE DIVISION |
| WELL 2 | GW | A | SCWA, NORTH STONINGTON DIVISION (NST) |
| WELL 1 | GW | A | SCWA, NORTH STONINGTON DIVISION (NST) |

NORWICH

| | | | |
|----------------------------|----|---|------------------------------------|
| WELL #1 | GW | A | COUNTRYSIDE DRIVE ASSOCIATION |
| NORWICHTOWN WELL - WELL #1 | GW | A | NORWICH PUBLIC UTILITIES |
| TAFTVILLE RESERVOIR #3 | RS | I | NORWICH PUBLIC UTILITIES |
| TAFTVILLE RESERVOIR #1 | RS | I | NORWICH PUBLIC UTILITIES |
| BOG MEADOW | RS | I | NORWICH PUBLIC UTILITIES |
| TAFTVILLE RESERVOIR #2 | RS | I | NORWICH PUBLIC UTILITIES |
| FAIRVIEW -LOWER SPILLWAY | RS | I | NORWICH PUBLIC UTILITIES |
| FAIRVIEW RESERVOIR | RS | I | NORWICH PUBLIC UTILITIES |
| WELL #2 | GW | A | PLEASURE VALLEY M.H.P. - SYSTEM #2 |
| WELL #3 | GW | A | PLEASURE VALLEY M.H.P. - SYSTEM #3 |
| WELL #2 | GW | A | SUNNY WATERS MOBILE HOME PARK |
| WELL #3 | GW | A | SUNNY WATERS MOBILE HOME PARK |

OLD LYME

| | | | |
|---------|----|---|------------------------------------|
| WELL 3B | GW | A | EAST LYME WATER & SEWER COMMISSION |
|---------|----|---|------------------------------------|

Eastern WUCC

| Source Name | Type | Active/ Inactive | Public Water System |
|------------------------|------|---------------------|--|
| PLAINFIELD | | | |
| WELL 1 | GW | A | ARNIO DRIVE LLC |
| WELL 1 | GW | A | JUMBO APARTMENTS |
| WELL 1 | GW | A | MOOSUP GARDEN APARTMENTS |
| WELL 2 | GW | A | MOOSUP GARDEN APARTMENTS |
| WELL 1 | GW | A | MOOSUP MANOR |
| WELL 1 | GW | A | PICKETT ROAD APARTMENTS |
| WELL 1 | GW | A | WESTVIEW TERRACE MOBILE HOME PARK |
| POMFRET | | | |
| WELL 1 | GW | A | COUNTRY MANOR |
| WELL 4 | GW | A | COUNTRY MANOR |
| WELL 5 | GW | A | EVANGELICAL CHRISTIAN CENTER - MAIN |
| WELL 1 | GW | A | POMFRET SCHOOL |
| WELL 1 | GW | A | SEELY - BROWN VILLAGE |
| WELL 2 | GW | A | SEELY - BROWN VILLAGE |
| WELL 3 (BRITAIN WELL) | GW | A | THE RECTORY SCHOOL |
| WELL 2 (TANK WELL) | GW | A | THE RECTORY SCHOOL |
| WELL #4 (NEW WELL) | GW | A | THE RECTORY SCHOOL |
| WELL 1 | GW | A | WOODLAND APARTMENTS |
| PRESTON | | | |
| WELL #1 | GW | A | LINCOLN PARK ELDERLY HOUSING |
| WELL #1 | GW | A | PRESTON PLAINS WATER COMPANY |
| WELL#2 | GW | A | PRESTON PLAINS WATER COMPANY |
| WELL #1 | GW | A | STRAWBERRY PARK |
| WELL #2 | GW | A | STRAWBERRY PARK |
| WELL #3 | GW | A | STRAWBERRY PARK |
| PUTNAM | | | |
| WELL 2 | GW | A | MATULAITIS NURSING HOME |
| WELL 1 | GW | A | MATULAITIS NURSING HOME |
| PARK ST WELL SG-5 | GW | A | PUTNAM WATER POLLUTION CONTROL AUTHORITY |
| PARK ST WELL SG-3 | GW | A | PUTNAM WATER POLLUTION CONTROL AUTHORITY |
| PARK ST WELL SG-2 | GW | A | PUTNAM WATER POLLUTION CONTROL AUTHORITY |
| PARK STREET WELL P-3 | GW | A | PUTNAM WATER POLLUTION CONTROL AUTHORITY |
| PARK ST WELL SG-4 | GW | A | PUTNAM WATER POLLUTION CONTROL AUTHORITY |
| PARK ST WELL P-5 | GW | A | PUTNAM WATER POLLUTION CONTROL AUTHORITY |
| PARK STREET WELL P-2 | GW | A | PUTNAM WATER POLLUTION CONTROL AUTHORITY |
| PARK STREET WELL SG-1A | GW | A | PUTNAM WATER POLLUTION CONTROL AUTHORITY |
| PARK ST WELL P-4 | GW | A | PUTNAM WATER POLLUTION CONTROL AUTHORITY |
| PARK ST WELL SG-6 | GW | A | PUTNAM WATER POLLUTION CONTROL AUTHORITY |

Eastern WUCC

| Source Name | Type | Active/ Inactive | Public Water System |
|----------------------|------|---------------------|--|
| SALEM | | | |
| WELL 1A | GW | A | CRYSTAL LAKE CONDOMINIUMS |
| WELL 4 | GW | A | CRYSTAL LAKE CONDOMINIUMS |
| WELL 2 | GW | A | CRYSTAL LAKE CONDOMINIUMS |
| WELL 3B | GW | A | CRYSTAL LAKE CONDOMINIUMS |
| WELL 3A | GW | A | CRYSTAL LAKE CONDOMINIUMS |
| WELL 1B | GW | A | CRYSTAL LAKE CONDOMINIUMS |
| WELL 5 | GW | A | CRYSTAL LAKE CONDOMINIUMS |
| BOND RESERVOIR | RS | I | NEW LONDON DEPT. OF PUBLIC UTILITIES |
| BARNES RESERVOIR | RS | A | NEW LONDON DEPT. OF PUBLIC UTILITIES |
| FAIRY LAKE RESERVOIR | RS | A | NEW LONDON DEPT. OF PUBLIC UTILITIES |
| WELL #1 | GW | A | SALEM MANOR CONDOMINIUMS, SYSTEM #1 |
| WELL #2 | GW | A | SALEM MANOR CONDOMINIUMS, SYSTEM #2 |
| SPRAGUE | | | |
| WELL #3 | GW | A | SPRAGUE WATER & SEWER AUTHORITY |
| WELL 4 | GW | A | SPRAGUE WATER & SEWER AUTHORITY |
| WELL 5 | GW | A | SPRAGUE WATER & SEWER AUTHORITY |
| WELL #2A | GW | A | SPRAGUE WATER & SEWER AUTHORITY |
| WELL #1 | GW | A | SPRAGUE WATER & SEWER AUTHORITY |
| BALTIC RESERVOIR | RS | I | SPRAGUE WATER & SEWER AUTHORITY |
| STERLING | | | |
| MAINTENANCE WELL | GW | A | GIBSON HILL PARK |
| OFFICE WELL | GW | A | GIBSON HILL PARK |
| WELL 3 | GW | A | STERLING WATER SYSTEM |
| WELL 2 | GW | A | STERLING WATER SYSTEM |
| STONINGTON | | | |
| LANTERN HILL WELL 1A | GW | A | AQUARION WATER CO OF CT-MYSTIC |
| PALMER RESERVOIR | RS | A | AQUARION WATER CO OF CT-MYSTIC |
| DEANS MILL RESERVOIR | RS | A | AQUARION WATER CO OF CT-MYSTIC |
| WELL 2 | GW | A | ARLINGTON ACRES MANUFACT HOUSE COMM, LLC |
| WELL #1 | GW | A | ARLINGTON ACRES MANUFACT HOUSE COMM, LLC |
| WELL 1 | GW | A | SCWA, LANTERN HILL DIVISION (LNH) |

Eastern WUCC

| Source Name | Type | Active/ Inactive | Public Water System |
|------------------------|------|---------------------|---|
| THOMPSON | | | |
| WELL #2 (BARN) | GW | A | JUSTICE RESOURCE INSTITUTE, INC. |
| WELL #1 (HOUSE) | GW | A | JUSTICE RESOURCE INSTITUTE, INC. |
| WELL 3 | GW | A | JUSTICE RESOURCE INSTITUTE, INC. |
| WELL 6 | GW | A | MARIANAPOLIS PREP SCHOOL - ST JOHNS |
| WELL 1 | GW | A | MARIANAPOLIS PREP SCHOOL - ST JOHNS |
| WELL #1 | GW | A | MARIANAPOLIS PREP SCHOOL -ST ALBERTS |
| WELL #2 | GW | A | MARIANAPOLIS PREP SCHOOL -ST ALBERTS |
| WELL 1 | GW | A | QUINEBAUG MOBILE HOME PARK |
| WELL 2 | GW | A | QUINEBAUG MOBILE HOME PARK |
| WELL 2 | GW | A | ROSELAND TERRACE ASSOCIATION, INC. |
| WELL 1 | GW | A | THOMPSON HILL WATER CO - PAULA LANE DIV |
| VOLUNTOWN | | | |
| WELL #2 | GW | A | CTWC - SDC WATER |
| WELL #1 | GW | A | CTWC - SDC WATER |
| WELL 1 | GW | A | VOLUNTOWN HOUSING AUTHORITY |
| WATERFORD | | | |
| LAKE BRANDEGEE | RS | I | NEW LONDON DEPT. OF PUBLIC UTILITIES |
| LAKE KONOMOC RESERVOIR | RS | A | NEW LONDON DEPT. OF PUBLIC UTILITIES |
| WELL 4 | GW | A | WATERFORD COUNTRY SCHOOL, INC. |
| WELL 5 | GW | A | WATERFORD COUNTRY SCHOOL, INC. |

Eastern WUCC

| Source Name | Type | Active/ Inactive | Public Water System |
|----------------------------|------|---------------------|---------------------------------------|
| WILLINGTON | | | |
| WELL 3 | GW | A | CEDAR RIDGE APARTMENTS |
| WELL 5 | GW | A | CEDAR RIDGE APARTMENTS |
| WELL 6 | GW | A | CEDAR RIDGE APARTMENTS |
| WELL 2 | GW | A | DEER PARK APARTMENTS |
| WELL 2 | GW | A | NATURAL PARK APARTMENTS, LLC |
| WELL 1 | GW | A | NATURAL PARK APARTMENTS, LLC |
| WELL 2 | GW | A | NORTH WILLINGTON VILLAGE CONDO ASSOC. |
| WELL 3 | GW | A | RIDGEVIEW HEIGHTS |
| WELL 2 | GW | A | RIDGEVIEW HEIGHTS |
| WELL 1 | GW | A | RIDGEVIEW HEIGHTS |
| WELL 3 | GW | A | WALDEN APARTMENTS |
| WELL 8 | GW | A | WALDEN APARTMENTS |
| WELL 7 | GW | A | WALDEN APARTMENTS |
| WELL 5 | GW | A | WALDEN APARTMENTS |
| WELL 6 | GW | A | WALDEN APARTMENTS |
| WELL 2 | GW | A | WILLINGTON OAKS APARTMENTS |
| WELL 1 | GW | A | WILLINGTON OAKS APARTMENTS |
| LOWER WELL 1 | GW | A | WILLINGTON RIDGE CONDOS - SYSTEM #1 |
| WELL 4 | GW | A | WILLINGTON SENIOR CENTER & HOUSING |
| WELL 1 | GW | A | WILLINGTON SENIOR CENTER & HOUSING |
| WELL 2 | GW | A | WILLINGTON SENIOR CENTER & HOUSING |
| WELL 3 | GW | A | WILLINGTON SENIOR CENTER & HOUSING |
| WELL 4 | GW | A | WOODHAVEN APARTMENTS |
| WELL 3 | GW | A | WOODHAVEN APARTMENTS |
| WELL 2 | GW | A | WOODHAVEN APARTMENTS |
| WELL 1 | GW | A | WOODHAVEN APARTMENTS |
| WINDHAM | | | |
| WELL 2 | GW | A | DOUGLAS MANOR |
| WELL 3 | GW | A | DOUGLAS MANOR |
| WILLIMANTIC RESERVOIR | RS | A | WINDHAM WATER WORKS |
| MANSFIELD HOLLOW RESERVOIR | RS | A | WINDHAM WATER WORKS |
| WELL 3 | GW | A | WYNDHAM PARK APARTMENTS |
| WELL 1 | GW | A | WYNDHAM PARK APARTMENTS |

Eastern WUCC

| Source Name | Type | Active/ Inactive | Public Water System |
|------------------|------|---------------------|--|
| WOODSTOCK | | | |
| WELL 3 | GW | A | BROOKWOOD APARTMENTS |
| WELL 1 | GW | A | BROOKWOOD APARTMENTS |
| WELL 1 | GW | A | CTWC - CORNFIELD POINT DIV. |
| WELL 2 | GW | A | CTWC - CORNFIELD POINT DIV. |
| WELL-A | GW | A | FAWN RIDGE ASSOCIATION INC. |
| WELL-B | GW | A | FAWN RIDGE ASSOCIATION INC. |
| WELL #2 | GW | A | HYDE SCHOOL - SYSTEM #2 (RESIDENTIAL) |
| WELL 1 | GW | A | PINECREST CONDOMINIUMS |
| WELL 2 | GW | A | PINECREST CONDOMINIUMS |
| WELL 3 | GW | A | SOLAIR RECREATIONAL LEAGUE - LOWER RIDGE |
| WELL 1 | GW | A | WOODSTOCK HOUSING AUTHORITY |
| WELL #3 | GW | A | WOODSTOCK MEADOWS CONDOMINIUM ASSN. |
| WELL #2 | GW | A | WOODSTOCK MEADOWS CONDOMINIUM ASSN. |

2016 High Quality Source List - Existing Interconnections

Western WUCC

| | | | |
|--------------------------------|--|---------------------------------|---|
| Supplier Receiver | AQUA VISTA ASSOC INC UPPER SYSTEM AQUA VISTA ASSOC INC LOWER SYSTEM | Status: A=Active or E=Emergency | A |
| Supplier WUCC Receiver WUCC | WESTERN WESTERN | Reverse Flow Possible? | N |
| Supplier Receiver | AQUARION WATER CO OF CT - BARNUM SYSTEM DANBURY WATER DEPARTMENT | Status: A=Active or E=Emergency | A |
| Supplier WUCC Receiver WUCC | WESTERN WESTERN | Reverse Flow Possible? | N |
| Supplier Receiver | AQUARION WATER CO OF CT - NEW MILFORD AQUARION WATER CO OF CT - INDIAN RIDGE | Status: A=Active or E=Emergency | A |
| Supplier WUCC Receiver WUCC | WESTERN WESTERN | Reverse Flow Possible? | Y |
| Supplier Receiver | AQUARION WATER CO OF CT - SCODON WEL#4 AQUARION WATER CO OF CT - SCODON #2 & #3 | Status: A=Active or E=Emergency | A |
| Supplier WUCC Receiver WUCC | WESTERN WESTERN | Reverse Flow Possible? | Y |
| Supplier Receiver | AQUARION WATER CO OF CT-BROOKFIELD SYS AQUARION WATER CO OF CT-OWSC BROOKWOOD | Status: A=Active or E=Emergency | A |
| Supplier WUCC Receiver WUCC | WESTERN WESTERN | Reverse Flow Possible? | N |
| Supplier Receiver | AQUARION WATER CO OF CT-MAIN SYSTEM AQUARION WATER CO OF CT-STAMFORD | Status: A=Active or E=Emergency | A |
| Supplier WUCC Receiver WUCC | WESTERN WESTERN | Reverse Flow Possible? | Y |
| Supplier Receiver | AQUARION WATER CO OF CT-MAIN SYSTEM AQUARION WATER CO OF CT-STAMFORD | Status: A=Active or E=Emergency | A |
| Supplier WUCC Receiver WUCC | WESTERN WESTERN | Reverse Flow Possible? | Y |
| Supplier Receiver | AQUARION WATER CO OF CT-MCKEON SYSTEM DANBURY WATER DEPARTMENT | Status: A=Active or E=Emergency | A |
| Supplier WUCC Receiver WUCC | WESTERN WESTERN | Reverse Flow Possible? | N |

2016 High Quality Source List - Existing Interconnections

Western WUCC

| | | | |
|--------------------------------|--|---------------------------------|---|
| Supplier Receiver | AQUARION WATER CO OF CT-NEW CANAAN SYS SECOND TAXING DISTRICT OF NORWALK | Status: A=Active or E=Emergency | E |
| Supplier WUCC Receiver WUCC | WESTERN WESTERN | Reverse Flow Possible? | N |
| Supplier Receiver | AQUARION WATER OF CT - GREENWICH SYSTEM UNITED WATER WESTCHESTER, NY | Status: A=Active or E=Emergency | E |
| Supplier WUCC Receiver WUCC | WESTERN WESTERN | Reverse Flow Possible? | U |
| Supplier Receiver | AQUARION WATER OF CT - GREENWICH SYSTEM UNITED WATER WESTCHESTER, NY | Status: A=Active or E=Emergency | A |
| Supplier WUCC Receiver WUCC | WESTERN WESTERN | Reverse Flow Possible? | U |
| Supplier Receiver | AQUARION WATER OF CT - GREENWICH SYSTEM UNITED WATER WESTCHESTER, NY | Status: A=Active or E=Emergency | A |
| Supplier WUCC Receiver WUCC | WESTERN WESTERN | Reverse Flow Possible? | U |
| Supplier Receiver | AQUARION WATER OF CT - MAIN SYSTEM AQUARION WATER CO OF CT - RIDGEFIELD SYS | Status: A=Active or E=Emergency | A |
| Supplier WUCC Receiver WUCC | WESTERN WESTERN | Reverse Flow Possible? | Y |
| Supplier Receiver | AQUARION WATER OF CT-NEW MILFORD AQUARION WATER OF CT-BROOKFIELD | Status: A=Active or E=Emergency | A |
| Supplier WUCC Receiver WUCC | WESTERN WESTERN | Reverse Flow Possible? | Y |
| Supplier Receiver | AQUARION WATER OF CT-NEWTOWN SYSTEM AQUARION WATER OF CT-CHIMNEY HEIGHTS | Status: A=Active or E=Emergency | A |
| Supplier WUCC Receiver WUCC | WESTERN WESTERN | Reverse Flow Possible? | Y |
| Supplier Receiver | BRISTOL WATER DEPARTMENT CTWC - NAUGATUCK REG - TERRYVILLE SYSTEM | Status: A=Active or E=Emergency | E |
| Supplier WUCC Receiver WUCC | WESTERN WESTERN | Reverse Flow Possible? | Y |

2016 High Quality Source List - Existing Interconnections

Western WUCC

| | | | |
|-----------------------------|--|---------------------------------|---|
| Supplier Receiver | COUNTRYSIDE APARTMENTS AQUARION WATER OF CT-TLWC CLEARVIEW | Status: A=Active or E=Emergency | A |
| Supplier WUCC Receiver WUCC | WESTERN WESTERN | Reverse Flow Possible? | N |
| Supplier Receiver | CTWC-NAUGATUCK REGION-CENTRAL SYSTEM HERITAGE WATER COMPANY | Status: A=Active or E=Emergency | A |
| Supplier WUCC Receiver WUCC | WESTERN WESTERN | Reverse Flow Possible? | Y |
| Supplier Receiver | CTWC-NAUGATUCK REGION-CENTRAL SYSTEM CTWC-NAUGATUCK REGION-CENTRAL SYSTEM | Status: A=Active or E=Emergency | A |
| Supplier WUCC Receiver WUCC | WESTERN WESTERN | Reverse Flow Possible? | Y |
| Supplier Receiver | CTWC-NAUGATUCK REG-THOMASTON SYSTEM CTWC-NAUGATUCK REG-TERRYVILLE SYSTEM | Status: A=Active or E=Emergency | A |
| Supplier WUCC Receiver WUCC | WESTERN WESTERN | Reverse Flow Possible? | Y |
| Supplier Receiver | DANBURY WATER DEPARTMENT CORNELL HILLS ASSOC | Status: A=Active or E=Emergency | A |
| Supplier WUCC Receiver WUCC | WESTERN WESTERN | Reverse Flow Possible? | N |
| Supplier Receiver | DANBURY WATER DEPARTMENT AQUARION WATER CO OF CT - KEN OAKS | Status: A=Active or E=Emergency | A |
| Supplier WUCC Receiver WUCC | WESTERN WESTERN | Reverse Flow Possible? | N |
| Supplier Receiver | DANBURY WATER DEPARTMENT AQUARION WATER OF CT-TLWC INDIAN SPRING | Status: A=Active or E=Emergency | E |
| Supplier WUCC Receiver WUCC | WESTERN WESTERN | Reverse Flow Possible? | N |
| Supplier Receiver | DANBURY WATER DEPARTMENT AQUARION WATER OF CT-CHIMNEY HEIGHTS | Status: A=Active or E=Emergency | E |
| Supplier WUCC Receiver WUCC | WESTERN WESTERN | Reverse Flow Possible? | Y |

2016 High Quality Source List - Existing Interconnections

Western WUCC

| | | | |
|-----------------------------|---|---------------------------------|---|
| Supplier Receiver | DANBURY WATER DEPARTMENT AQUARION WATER OF CT-BERKSHIRE CORP | Status: A=Active or E=Emergency | A |
| Supplier WUCC Receiver WUCC | WESTERN WESTERN | Reverse Flow Possible? | Y |
| Supplier Receiver | DANBURY WATER DEPARTMENT AQUARION WATER OF CT-BERKSHIRE CORP | Status: A=Active or E=Emergency | A |
| Supplier WUCC Receiver WUCC | WESTERN WESTERN | Reverse Flow Possible? | Y |
| Supplier Receiver | DANBURY WATER DEPARTMENT AQUARION WATER CO OF CT-HOLLANDALE EST | Status: A=Active or E=Emergency | A |
| Supplier WUCC Receiver WUCC | WESTERN WESTERN | Reverse Flow Possible? | N |
| Supplier Receiver | DANBURY WATER DEPARTMENT AQUARION WATER CO OF CT-ROLLING RIDGE | Status: A=Active or E=Emergency | A |
| Supplier WUCC Receiver WUCC | WESTERN WESTERN | Reverse Flow Possible? | N |
| Supplier Receiver | NORWALK FIRST TAXING DISTRICT AQUARION WATER OF CT - MAIN SYSTEM | Status: A=Active or E=Emergency | E |
| Supplier WUCC Receiver WUCC | WESTERN WESTERN | Reverse Flow Possible? | Y |
| Supplier Receiver | NORWALK FIRST TAXING DISTRICT AQUARION WATER OF CT - MAIN SYSTEM | Status: A=Active or E=Emergency | E |
| Supplier WUCC Receiver WUCC | WESTERN WESTERN | Reverse Flow Possible? | Y |
| Supplier Receiver | NORWALK FIRST TAXING DISTRICT AQUARION WATER OF CT - MAIN SYSTEM | Status: A=Active or E=Emergency | E |
| Supplier WUCC Receiver WUCC | WESTERN WESTERN | Reverse Flow Possible? | Y |
| Supplier Receiver | NORWALK FIRST TAXING DISTRICT AQUARION WATER OF CT - MAIN SYSTEM | Status: A=Active or E=Emergency | E |
| Supplier WUCC Receiver WUCC | WESTERN WESTERN | Reverse Flow Possible? | Y |

2016 High Quality Source List - Existing Interconnections

Western WUCC

| | | | |
|--------------------------------|---|---------------------------------|---|
| Supplier Receiver | NORWALK FIRST TAXING DISTRICT AQUARION WATER OF CT - MAIN SYSTEM | Status: A=Active or E=Emergency | I |
| Supplier WUCC Receiver WUCC | WESTERN WESTERN | Reverse Flow Possible? | N |
| Supplier Receiver | NORWALK FIRST TAXING DISTRICT SECOND TAXING DISTRICT CITY OF NORWALK | Status: A=Active or E=Emergency | E |
| Supplier WUCC Receiver WUCC | WESTERN WESTERN | Reverse Flow Possible? | Y |
| Supplier Receiver | REGIONAL WATER AUTHORITY AQUARION WATER OF CT-EAST DERBY | Status: A=Active or E=Emergency | A |
| Supplier WUCC Receiver WUCC | WESTERN WESTERN | Reverse Flow Possible? | N |
| Supplier Receiver | REGIONAL WATER AUTHORITY AQUARION WATER OF CT-EAST DERBY | Status: A=Active or E=Emergency | A |
| Supplier WUCC Receiver WUCC | WESTERN WESTERN | Reverse Flow Possible? | N |
| Supplier Receiver | SECOND NORWALK TAXING DISTRICT NORWALK FIRST TAXING DISTRICT | Status: A=Active or E=Emergency | A |
| Supplier WUCC Receiver WUCC | WESTERN WESTERN | Reverse Flow Possible? | N |
| Supplier Receiver | SECOND NORWALK TAXING DISTRICT AQUARION WATER OF CT-NOROTON SYSTEM | Status: A=Active or E=Emergency | A |
| Supplier WUCC Receiver WUCC | WESTERN WESTERN | Reverse Flow Possible? | Y |
| Supplier Receiver | SECOND NORWALK TAXING DISTRICT NORWALK FIRST TAXING DISTRICT | Status: A=Active or E=Emergency | E |
| Supplier WUCC Receiver WUCC | WESTERN WESTERN | Reverse Flow Possible? | N |
| Supplier Receiver | SECOND NORWALK TAXING DISTRICT NORWALK FIRST TAXING DISTRICT | Status: A=Active or E=Emergency | E |
| Supplier WUCC Receiver WUCC | WESTERN WESTERN | Reverse Flow Possible? | Y |

2016 High Quality Source List - Existing Interconnections

Western WUCC

| | | | |
|--------------------------------|---|---------------------------------|---|
| Supplier Receiver | SECOND NORWALK TAXING DISTRICT NORWALK FIRST TAXING DISTRICT | Status: A=Active or E=Emergency | E |
| Supplier WUCC Receiver WUCC | WESTERN WESTERN | Reverse Flow Possible? | N |
| Supplier Receiver | TOLLAND WATER DEPT TOLLAND WATER DEPT - TORRY RD | Status: A=Active or E=Emergency | A |
| Supplier WUCC Receiver WUCC | WESTERN WESTERN | Reverse Flow Possible? | Y |
| Supplier Receiver | TORRINGTON WATER CO AQUARION WATER OF CT-LITCHFIELD SYS | Status: A=Active or E=Emergency | A |
| Supplier WUCC Receiver WUCC | WESTERN WESTERN | Reverse Flow Possible? | Y |
| Supplier Receiver | WATERBURY WATER DEPARTMENT WOLCOTT WATER DEPARTMENT | Status: A=Active or E=Emergency | A |
| Supplier WUCC Receiver WUCC | WESTERN WESTERN | Reverse Flow Possible? | N |
| Supplier Receiver | WATERBURY WATER DEPARTMENT CTWC-NAUGATUCK REGION-CENTRAL SYS | Status: A=Active or E=Emergency | E |
| Supplier WUCC Receiver WUCC | WESTERN WESTERN | Reverse Flow Possible? | N |
| Supplier Receiver | WATERBURY WATER DEPARTMENT CTWC-NAUGATUCK REG-THOMASTON SYSTEM | Status: A=Active or E=Emergency | A |
| Supplier WUCC Receiver WUCC | WESTERN WESTERN | Reverse Flow Possible? | N |
| Supplier Receiver | WATERBURY WATER DEPARTMENT WATERTOWN WATER & SEWER AUTHORITY | Status: A=Active or E=Emergency | A |
| Supplier WUCC Receiver WUCC | WESTERN WESTERN | Reverse Flow Possible? | N |
| Supplier Receiver | WATERBURY WATER DEPARTMENT WATERTOWN WATER & SEWER AUTHORITY | Status: A=Active or E=Emergency | A |
| Supplier WUCC Receiver WUCC | WESTERN WESTERN | Reverse Flow Possible? | N |

2016 High Quality Source List - Existing Interconnections

Western WUCC

| | | | |
|--------------------------------|---|---------------------------------|---|
| Supplier Receiver | WATERBURY WATER DEPARTMENT CTWC - NAUGATUCK REG - HILLCREST | Status: A=Active or E=Emergency | A |
| Supplier WUCC Receiver WUCC | WESTERN WESTERN | Reverse Flow Possible? | N |
| Supplier Receiver | WATERBURY WATER DEPARTMENT WATERTOWN FIRE DISTRICT | Status: A=Active or E=Emergency | E |
| Supplier WUCC Receiver WUCC | WESTERN WESTERN | Reverse Flow Possible? | N |
| Supplier Receiver | WATERBURY WATER DEPARTMENT WATERTOWN WATER & SEWER AUTHORITY | Status: A=Active or E=Emergency | A |
| Supplier WUCC Receiver WUCC | WESTERN WESTERN | Reverse Flow Possible? | N |
| Supplier Receiver | WATERTOWN FIRE DISTRICT WATERTOWN WATER & SEWER - WESTGATE | Status: A=Active or E=Emergency | A |
| Supplier WUCC Receiver WUCC | WESTERN WESTERN | Reverse Flow Possible? | Y |
| Supplier Receiver | WATERTOWN FIRE DISTRICT WATERTOWN WATER & SEWER AUTHORITY | Status: A=Active or E=Emergency | E |
| Supplier WUCC Receiver WUCC | WESTERN WESTERN | Reverse Flow Possible? | N |

2016 High Quality Source List - Existing Interconnections

Central Corridor WUCC

| | | | |
|--------------------------------|--|---------------------------------|---|
| Supplier Receiver | AQUARION WATER CO OF CT - MEADOWBROOK AQUARION WATER CO OF CT - PLEASANT VIEW | Status: A=Active or E=Emergency | A |
| Supplier WUCC Receiver WUCC | CENTRAL CENTRAL | Reverse Flow Possible? | N |
| Supplier Receiver | AQUARION WATER OF CT - SIMSBURY SYSTEM ETHEL WALKER SCHOOL | Status: A=Active or E=Emergency | E |
| Supplier WUCC Receiver WUCC | CENTRAL CENTRAL | Reverse Flow Possible? | Y |
| Supplier Receiver | AVON WATER CO CTWC - NAUGATUCK REG - COLLINSVILLE SYS | Status: A=Active or E=Emergency | A |
| Supplier WUCC Receiver WUCC | CENTRAL CENTRAL | Reverse Flow Possible? | Y |
| Supplier Receiver | BERLIN WATER CONTROL COMMISSION WORTHINGTON FIRE DISTRICT | Status: A=Active or E=Emergency | E |
| Supplier WUCC Receiver WUCC | CENTRAL CENTRAL | Reverse Flow Possible? | N |
| Supplier Receiver | BERLIN WATER CONTROL COMMISSION WORTHINGTON FIRE DISTRICT | Status: A=Active or E=Emergency | A |
| Supplier WUCC Receiver WUCC | CENTRAL CENTRAL | Reverse Flow Possible? | N |
| Supplier Receiver | BERLIN WATER CONTROL COMMISSION KENSINGTON FIRE DISTRICT | Status: A=Active or E=Emergency | E |
| Supplier WUCC Receiver WUCC | CENTRAL CENTRAL | Reverse Flow Possible? | N |
| Supplier Receiver | BERLIN WATER CONTROL COMMISSION KENSINGTON FIRE DISTRICT | Status: A=Active or E=Emergency | E |
| Supplier WUCC Receiver WUCC | CENTRAL CENTRAL | Reverse Flow Possible? | N |
| Supplier Receiver | BERLIN WATER CONTROL COMMISSION WORTHINGTON FIRE DISTRICT | Status: A=Active or E=Emergency | E |
| Supplier WUCC Receiver WUCC | CENTRAL CENTRAL | Reverse Flow Possible? | N |

2016 High Quality Source List - Existing Interconnections

Central Corridor WUCC

| | | | |
|-----------------------------|--|---------------------------------|---|
| Supplier Receiver | BERLIN WATER CONTROL COMMISSION KENSINGTON FIRE DISTRICT | Status: A=Active or E=Emergency | E |
| Supplier WUCC Receiver WUCC | CENTRAL CENTRAL | Reverse Flow Possible? | N |
| Supplier Receiver | BERLIN WATER CONTROL COMMISSION WORTHINGTON FIRE DISTRICT | Status: A=Active or E=Emergency | E |
| Supplier WUCC Receiver WUCC | CENTRAL CENTRAL | Reverse Flow Possible? | N |
| Supplier Receiver | BERLIN WATER CONTROL COMMISSION KENSINGTON FIRE DISTRICT | Status: A=Active or E=Emergency | E |
| Supplier WUCC Receiver WUCC | CENTRAL CENTRAL | Reverse Flow Possible? | N |
| Supplier Receiver | BERLIN WATER CONTROL COMMISSION WORTHINGTON FIRE DISTRICT | Status: A=Active or E=Emergency | A |
| Supplier WUCC Receiver WUCC | CENTRAL CENTRAL | Reverse Flow Possible? | N |
| Supplier Receiver | BERLIN WATER CONTROL COMMISSION WORTHINGTON FIRE DISTRICT | Status: A=Active or E=Emergency | E |
| Supplier WUCC Receiver WUCC | CENTRAL CENTRAL | Reverse Flow Possible? | N |
| Supplier Receiver | BERLIN WATER CONTROL COMMISSION WORTHINGTON FIRE DISTRICT | Status: A=Active or E=Emergency | E |
| Supplier WUCC Receiver WUCC | CENTRAL CENTRAL | Reverse Flow Possible? | N |
| Supplier Receiver | BERLIN WATER CONTROL COMMISSION KENSINGTON FIRE DISTRICT | Status: A=Active or E=Emergency | E |
| Supplier WUCC Receiver WUCC | CENTRAL CENTRAL | Reverse Flow Possible? | N |
| Supplier Receiver | BERLIN WATER CONTROL COMMISSION KENSINGTON FIRE DISTRICT | Status: A=Active or E=Emergency | E |
| Supplier WUCC Receiver WUCC | CENTRAL CENTRAL | Reverse Flow Possible? | N |

2016 High Quality Source List - Existing Interconnections

Central Corridor WUCC

| | | | |
|-----------------------------|--|---------------------------------|---|
| Supplier Receiver | BERLIN WATER CONTROL COMMISSION WORTHINGTON FIRE DISTRICT | Status: A=Active or E=Emergency | E |
| Supplier WUCC Receiver WUCC | CENTRAL CENTRAL | Reverse Flow Possible? | N |
| Supplier Receiver | BERLIN WATER CONTROL COMMISSION WORTHINGTON FIRE DISTRICT | Status: A=Active or E=Emergency | E |
| Supplier WUCC Receiver WUCC | CENTRAL CENTRAL | Reverse Flow Possible? | N |
| Supplier Receiver | CROMWELL FIRE DISTRICT WATER DEPARTMENT BERLIN WATER CONTROL COMMISSION | Status: A=Active or E=Emergency | E |
| Supplier WUCC Receiver WUCC | CENTRAL CENTRAL | Reverse Flow Possible? | N |
| Supplier Receiver | CROMWELL FIRE DISTRICT WATER DEPARTMENT BERLIN WATER CONTROL COMMISSION | Status: A=Active or E=Emergency | E |
| Supplier WUCC Receiver WUCC | CENTRAL CENTRAL | Reverse Flow Possible? | N |
| Supplier Receiver | CTWC - UNIONVILLE SYSTEM VALLEY WATER SYSTEMS INC | Status: A=Active or E=Emergency | E |
| Supplier WUCC Receiver WUCC | CENTRAL CENTRAL | Reverse Flow Possible? | Y |
| Supplier Receiver | CTWC - UNIONVILLE SYSTEM VALLEY WATER SYSTEMS, INC | Status: A=Active or E=Emergency | E |
| Supplier WUCC Receiver WUCC | CENTRAL CENTRAL | Reverse Flow Possible? | Y |
| Supplier Receiver | CTWC-NORTHERN REG-WESTERN SYSTEM HAZARDVILLE WATER COMPANY | Status: A=Active or E=Emergency | A |
| Supplier WUCC Receiver WUCC | CENTRAL CENTRAL | Reverse Flow Possible? | N |
| Supplier Receiver | CTWC-NORTHERN REG-WESTERN SYSTEM TOLLAND WATER DEPT - TORRY ROAD | Status: A=Active or E=Emergency | A |
| Supplier WUCC Receiver WUCC | CENTRAL CENTRAL | Reverse Flow Possible? | Y |

2016 High Quality Source List - Existing Interconnections

Central Corridor WUCC

| | | | |
|-----------------------------|--|---------------------------------|---|
| Supplier Receiver | CTWC-NORTHERN REG-WESTERN SYSTEM TOWN OF SOMERS - RYE HILL SYSTEM | Status: A=Active or E=Emergency | A |
| Supplier WUCC Receiver WUCC | CENTRAL CENTRAL | Reverse Flow Possible? | N |
| Supplier Receiver | EVERGREEN TRAILER PARK - SYSTEM #2 EVERGREEN TRAILER PARK - SYSTEM #1 | Status: A=Active or E=Emergency | E |
| Supplier WUCC Receiver WUCC | CENTRAL CENTRAL | Reverse Flow Possible? | N |
| Supplier Receiver | MANCHESTER WATER DEPT CTWC-NORTHERN REG-WESTERN SYS | Status: A=Active or E=Emergency | E |
| Supplier WUCC Receiver WUCC | CENTRAL CENTRAL | Reverse Flow Possible? | N |
| Supplier Receiver | MANCHESTER WATER DEPT CTWC - NORHERN REG - RESERVOIR HEIGHTS | Status: A=Active or E=Emergency | A |
| Supplier WUCC Receiver WUCC | CENTRAL CENTRAL | Reverse Flow Possible? | N |
| Supplier Receiver | MERIDEN WATER DIVISION WALLINGFORD WATER DEPARTMENT | Status: A=Active or E=Emergency | E |
| Supplier WUCC Receiver WUCC | CENTRAL CENTRAL | Reverse Flow Possible? | N |
| Supplier Receiver | METROPOLITAN DISTRICT COMMISSION CTWC-NORTHERN REG-WESTERN SYS | Status: A=Active or E=Emergency | E |
| Supplier WUCC Receiver WUCC | CENTRAL CENTRAL | Reverse Flow Possible? | Y |
| Supplier Receiver | METROPOLITAN DISTRICT COMMISSION CTWC-UNIONVILLE SYSTEM | Status: A=Active or E=Emergency | A |
| Supplier WUCC Receiver WUCC | CENTRAL CENTRAL | Reverse Flow Possible? | Y |
| Supplier Receiver | METROPOLITAN DISTRICT COMMISSION CTWC-UNIONVILLE SYSTEM | Status: A=Active or E=Emergency | A |
| Supplier WUCC Receiver WUCC | CENTRAL CENTRAL | Reverse Flow Possible? | N |

2016 High Quality Source List - Existing Interconnections

Central Corridor WUCC

| | | | |
|--------------------------------|---|---------------------------------|---|
| Supplier Receiver | METROPOLITAN DISTRICT COMMISSION BERLIN WATER CONTROL COMMISSION | Status: A=Active or E=Emergency | E |
| Supplier WUCC Receiver WUCC | CENTRAL CENTRAL | Reverse Flow Possible? | N |
| Supplier Receiver | METROPOLITAN DISTRICT COMMISSION NEW BRITAIN WATER DEPARTMENT | Status: A=Active or E=Emergency | E |
| Supplier WUCC Receiver WUCC | CENTRAL CENTRAL | Reverse Flow Possible? | Y |
| Supplier Receiver | METROPOLITAN DISTRICT COMMISSION NEW BRITAIN WATER DEPARTMENT | Status: A=Active or E=Emergency | E |
| Supplier WUCC Receiver WUCC | CENTRAL CENTRAL | Reverse Flow Possible? | Y |
| Supplier Receiver | METROPOLITAN DISTRICT COMMISSION PORTLAND WATER DEPARTMENT | Status: A=Active or E=Emergency | A |
| Supplier WUCC Receiver WUCC | CENTRAL CENTRAL | Reverse Flow Possible? | N |
| Supplier Receiver | METROPOLITAN DISTRICT COMMISSION NEW HARTFORD WATER DEPARTMENT | Status: A=Active or E=Emergency | E |
| Supplier WUCC Receiver WUCC | CENTRAL WESTERN | Reverse Flow Possible? | N |
| Supplier Receiver | METROPOLITAN DISTRICT COMMISSION CTWC-NORTHERN REG-WESTERN SYS | Status: A=Active or E=Emergency | E |
| Supplier WUCC Receiver WUCC | CENTRAL CENTRAL | Reverse Flow Possible? | N |
| Supplier Receiver | METROPOLITAN DISTRICT COMMISSION CTWC-NORTHERN REG-WESTERN SYS | Status: A=Active or E=Emergency | E |
| Supplier WUCC Receiver WUCC | CENTRAL CENTRAL | Reverse Flow Possible? | N |
| Supplier Receiver | MONTVILLE WATER SUPPLY SCWA, HILLCREST DIVISION | Status: A=Active or E=Emergency | A |
| Supplier WUCC Receiver WUCC | CENTRAL CENTRAL | Reverse Flow Possible? | N |

2016 High Quality Source List - Existing Interconnections

Central Corridor WUCC

| | | | |
|-----------------------------|--|---------------------------------|---|
| Supplier Receiver | NEW BRITAIN WATER DEPARTMENT BRISTOL WATER DEPARTMENT | Status: A=Active or E=Emergency | A |
| Supplier WUCC Receiver WUCC | CENTRAL WESTERN | Reverse Flow Possible? | N |
| Supplier Receiver | NEW BRITAIN WATER DEPARTMENT KENSINGTON FIRE DISTRICT | Status: A=Active or E=Emergency | A |
| Supplier WUCC Receiver WUCC | CENTRAL CENTRAL | Reverse Flow Possible? | N |
| Supplier Receiver | NEW BRITAIN WATER DEPARTMENT KENSINGTON FIRE DISTRICT | Status: A=Active or E=Emergency | A |
| Supplier WUCC Receiver WUCC | CENTRAL CENTRAL | Reverse Flow Possible? | N |
| Supplier Receiver | NEW BRITAIN WATER DEPARTMENT KENSINGTON FIRE DISTRICT | Status: A=Active or E=Emergency | A |
| Supplier WUCC Receiver WUCC | CENTRAL CENTRAL | Reverse Flow Possible? | N |
| Supplier Receiver | NEW BRITAIN WATER DEPARTMENT VALLEY WATER SYSTEMS, INC | Status: A=Active or E=Emergency | A |
| Supplier WUCC Receiver WUCC | CENTRAL CENTRAL | Reverse Flow Possible? | N |
| Supplier Receiver | NEW BRITAIN WATER DEPARTMENT BERLIN WATER CONTROL COMMISSION | Status: A=Active or E=Emergency | A |
| Supplier WUCC Receiver WUCC | CENTRAL CENTRAL | Reverse Flow Possible? | N |
| Supplier Receiver | REGIONAL WATER AUTHORITY AQUARION WATER OF CT - VALLEY DIVISION | Status: A=Active or E=Emergency | E |
| Supplier WUCC Receiver WUCC | CENTRAL WESTERN | Reverse Flow Possible? | Y |
| Supplier Receiver | REGIONAL WATER AUTHORITY AQUARION WATER OF CT-HAWKSTONE SYSTEM | Status: A=Active or E=Emergency | A |
| Supplier WUCC Receiver WUCC | CENTRAL CENTRAL | Reverse Flow Possible? | N |

2016 High Quality Source List - Existing Interconnections

Central Corridor WUCC

| | | | |
|--------------------------------|--|---------------------------------|---|
| Supplier Receiver | REGIONAL WATER AUTHORITY CTWC-SHORELINE REGION-GUILFORD SYSTEM | Status: A=Active or E=Emergency | E |
| Supplier WUCC Receiver WUCC | CENTRAL CENTRAL | Reverse Flow Possible? | Y |
| Supplier Receiver | REGIONAL WATER AUTHORITY AQUARION WATER OF CT - VALLEY DIVISION | Status: A=Active or E=Emergency | A |
| Supplier WUCC Receiver WUCC | CENTRAL WESTERN | Reverse Flow Possible? | Y |
| Supplier Receiver | RIDGEWOOD HILLS ASSOCIATION, SYSTEM #1 RIDGEWOOD HILLS ASSOCIATION, SYSTEM #2 | Status: A=Active or E=Emergency | A |
| Supplier WUCC Receiver WUCC | CENTRAL CENTRAL | Reverse Flow Possible? | Y |
| Supplier Receiver | RIDGEWOOD HILLS ASSOCIATION, SYSTEM #2 RIDGEWOOD HILLS ASSOCIATION, SYSTEM #3 | Status: A=Active or E=Emergency | A |
| Supplier WUCC Receiver WUCC | CENTRAL CENTRAL | Reverse Flow Possible? | Y |
| Supplier Receiver | RIDGEWOOD HILLS ASSOCIATION, SYSTEM #3 RIDGEWOOD HILLS ASSOCIATION, SYSTEM #4 | Status: A=Active or E=Emergency | A |
| Supplier WUCC Receiver WUCC | CENTRAL CENTRAL | Reverse Flow Possible? | Y |
| Supplier Receiver | TOLLAND WATER DEPT CTWC - RIVERSEDGE DIVISION | Status: A=Active or E=Emergency | A |
| Supplier WUCC Receiver WUCC | CENTRAL CENTRAL | Reverse Flow Possible? | Y |
| Supplier Receiver | VALLEY WATER SYSTEMS INC BRISTOL WATER DEPARTMENT | Status: A=Active or E=Emergency | E |
| Supplier WUCC Receiver WUCC | CENTRAL WESTERN | Reverse Flow Possible? | Y |
| Supplier Receiver | VALLEY WATER SYSTEMS, INC NEW BRITAIN WATER DEPARTMENT | Status: A=Active or E=Emergency | E |
| Supplier WUCC Receiver WUCC | CENTRAL CENTRAL | Reverse Flow Possible? | N |

2016 High Quality Source List - Existing Interconnections

Central Corridor WUCC

| | | | |
|--------------------------------|---|---------------------------------|---|
| Supplier Receiver | VALLEY WATER SYSTEMS, INC CTWC - UNIONVILLE SYSTEM | Status: A=Active or E=Emergency | E |
| Supplier WUCC Receiver WUCC | CENTRAL CENTRAL | Reverse Flow Possible? | Y |
| Supplier Receiver | VALLEY WATER SYSTEMS, INC CTWC - UNIONVILLE SYSTEM | Status: A=Active or E=Emergency | E |
| Supplier WUCC Receiver WUCC | CENTRAL CENTRAL | Reverse Flow Possible? | Y |
| Supplier Receiver | VALLEY WATER SYSTEMS, INC CTWC - UNIONVILLE SYSTEM | Status: A=Active or E=Emergency | E |
| Supplier WUCC Receiver WUCC | CENTRAL CENTRAL | Reverse Flow Possible? | Y |
| Supplier Receiver | VALLEY WATER SYSTEMS, INC CTWC - UNIONVILLE SYSTEM | Status: A=Active or E=Emergency | E |
| Supplier WUCC Receiver WUCC | CENTRAL CENTRAL | Reverse Flow Possible? | Y |
| Supplier Receiver | VALLEY WATER SYSTEMS, INC BRISTOL WATER DEPARTMENT | Status: A=Active or E=Emergency | I |
| Supplier WUCC Receiver WUCC | CENTRAL WESTERN | Reverse Flow Possible? | N |
| Supplier Receiver | WILLINGTON RIDGE CONDO - SYSTEM #2 WILLINGTON RIDGE CONDOS - SYSTEM #1 | Status: A=Active or E=Emergency | E |
| Supplier WUCC Receiver WUCC | CENTRAL CENTRAL | Reverse Flow Possible? | N |

2016 High Quality Source List - Existing Interconnections

Eastern WUCC

| | | | |
|--------------------------------|---|---------------------------------|---|
| Supplier Receiver | AQUARION WATER CO OF CT-MYSTIC CLASSEE WATER SYSTEM-LATIMER POINT | Status: A=Active or E=Emergency | A |
| Supplier WUCC Receiver WUCC | EASTERN EASTERN | Reverse Flow Possible? | N |
| Supplier Receiver | AQUARION WATER CO OF CT-MYSTIC CTWC-SHORELINE REGION-MASONS ISLAND | Status: A=Active or E=Emergency | A |
| Supplier WUCC Receiver WUCC | EASTERN EASTERN | Reverse Flow Possible? | N |
| Supplier Receiver | CTWC SHORELINE REG, CHESTER SYSTEM MOUNT SAINT JOHN SCHOOL | Status: A=Active or E=Emergency | A |
| Supplier WUCC Receiver WUCC | EASTERN EASTERN | Reverse Flow Possible? | N |
| Supplier Receiver | CTWC-CRYSTAL WATER COMPANY PUTNAM WTR POLLUTION CONTROL AUTHORITY | Status: A=Active or E=Emergency | A |
| Supplier WUCC Receiver WUCC | EASTERN EASTERN | Reverse Flow Possible? | Y |
| Supplier Receiver | GROTON UTILITIES LEDYARD WPCA, GALES FERRY SYSTEM | Status: A=Active or E=Emergency | A |
| Supplier WUCC Receiver WUCC | EASTERN EASTERN | Reverse Flow Possible? | N |
| Supplier Receiver | GROTON UTILITIES GROTON LONG POINT ASSOCIATION | Status: A=Active or E=Emergency | A |
| Supplier WUCC Receiver WUCC | EASTERN EASTERN | Reverse Flow Possible? | Y |
| Supplier Receiver | GROTON UTILITIES LEDYARD WPCA - LEDYARD CENTER | Status: A=Active or E=Emergency | A |
| Supplier WUCC Receiver WUCC | EASTERN EASTERN | Reverse Flow Possible? | N |
| Supplier Receiver | GROTON UTILITIES AQUARION WATER OF CT - MYSTIC | Status: A=Active or E=Emergency | A |
| Supplier WUCC Receiver WUCC | EASTERN EASTERN | Reverse Flow Possible? | N |

2016 High Quality Source List - Existing Interconnections

Eastern WUCC

| | | | |
|--------------------------------|--|---------------------------------|---|
| Supplier Receiver | GROTON UTILITIES MONTVILLE WATER SUPPLY | Status: A=Active or E=Emergency | A |
| Supplier WUCC Receiver WUCC | EASTERN EASTERN | Reverse Flow Possible? | N |
| Supplier Receiver | GROTON UTILITIES NOANK FIRE DISTRICT | Status: A=Active or E=Emergency | E |
| Supplier WUCC Receiver WUCC | EASTERN EASTERN | Reverse Flow Possible? | N |
| Supplier Receiver | GROTON UTILITIES NOANK FIRE DISTRICT | Status: A=Active or E=Emergency | A |
| Supplier WUCC Receiver WUCC | EASTERN EASTERN | Reverse Flow Possible? | N |
| Supplier Receiver | MASHANTUCKET PEQUOT TRIBAL NATION PRESTON PLAINS WATER COMPANY | Status: A=Active or E=Emergency | A |
| Supplier WUCC Receiver WUCC | EASTERN EASTERN | Reverse Flow Possible? | N |
| Supplier Receiver | MONTVILLE WATER SUPPLY MOHEGAN TRIBAL UTILITY AUTHORITY | Status: A=Active or E=Emergency | A |
| Supplier WUCC Receiver WUCC | EASTERN EASTERN | Reverse Flow Possible? | N |
| Supplier Receiver | NEW LONDON DEPT. OF PUBLIC UTILITIES EAST LYME WATER & SEWER COMMISSION | Status: A=Active or E=Emergency | A |
| Supplier WUCC Receiver WUCC | EASTERN EASTERN | Reverse Flow Possible? | Y |
| Supplier Receiver | NEW LONDON DEPT. OF PUBLIC UTILITIES MONTVILLE WATER SUPPLY | Status: A=Active or E=Emergency | E |
| Supplier WUCC Receiver WUCC | EASTERN EASTERN | Reverse Flow Possible? | Y |
| Supplier Receiver | NORWICH PUBLIC UTILITIES MOHEGAN TRIBAL UTILITY AUTHORITY | Status: A=Active or E=Emergency | A |
| Supplier WUCC Receiver WUCC | EASTERN EASTERN | Reverse Flow Possible? | N |

2016 High Quality Source List - Existing Interconnections

Eastern WUCC

| | | | |
|--------------------------------|--|---------------------------------|---|
| Supplier Receiver | NORWICH PUBLIC UTILITIES MONTVILLE WATER SUPPLY | Status: A=Active or E=Emergency | E |
| Supplier WUCC Receiver WUCC | EASTERN EASTERN | Reverse Flow Possible? | Y |
| Supplier Receiver | PLEASURE VALLEY M.H.P - SYSTEM #1 PLEASURE VALLEY M.H.P - SYSTEM #2 | Status: A=Active or E=Emergency | A |
| Supplier WUCC Receiver WUCC | EASTERN EASTERN | Reverse Flow Possible? | Y |
| Supplier Receiver | PLEASURE VALLEY M.H.P - SYSTEM #2 PLEASURE VALLEY M.H.P - SYSTEM #3 | Status: A=Active or E=Emergency | A |
| Supplier WUCC Receiver WUCC | EASTERN EASTERN | Reverse Flow Possible? | Y |

2016 High Quality Source List - Existing Interconnections

Out of State Supplier

| | | | |
|---------------|----------------------------------|---------------------------------|---|
| Supplier | TOWN OF LONGMEADOW, MA | Status: A=Active or E=Emergency | E |
| Receiver | CTWC-NORTHERN REG-WESTERN SYSTEM | | |
| Supplier WUCC | NONE | | |
| Receiver WUCC | CENTRAL | Reverse Flow Possible? | N |

2016 High Quality Source List - Future Sources

This list is sorted by WUCC, then the town(s) in which the future potential sources are located.

Western WUCC

Future Source Name

Basin ID

Bethel

| | |
|--|------|
| Maple Avenue Replacement Wells | 6605 |
| Bethel Water Department Test Wells | 6605 |
| Interconnect Chimney Heights & Berkshire Corp Park | 6606 |

Bristol

| | |
|-------------------------------------|------|
| Increase purchases from New Britain | 4315 |
|-------------------------------------|------|

Brookfield

| | |
|--|------|
| Meadowbrook Wells #3, #4 & #5 - Activation | 6600 |
| Still River Aquifer | 6600 |
| Interconnect Western Brookfield to Brookfield | 6600 |
| Butternut Interconnection | 6600 |
| New Well | 6400 |
| Consolidate Indian Fields into Brookfield System | 6600 |
| Redevelop Indian Fields Wells | 6000 |
| Interconnect Berkshire Corp Park and Brookfield | 6600 |

Burlington

| | |
|--|------|
| Lamson Corner Reservoir | 4314 |
| MDC-Bristol Reservoir #7 Raw Water Interconnection | 4300 |
| Torrington WC - Bristol WD Interconnection | 4314 |

Cheshire

| | |
|--|------|
| Increase SCCRWA Interconnection to Meriden | 5200 |
| Interconnect CWC Central to SCCRWA | 5202 |

Colebrook

| | |
|------------------------------|------|
| West Branch/Colebrook System | 4300 |
|------------------------------|------|

Danbury

| | |
|-------------------------------------|------|
| Ridgefield/Danbury Interconnection | 6600 |
| Raise dam at West Lake Reservoir 5' | 6602 |

Goshen

| | |
|--------------------------------------|------|
| Goshen Well #3 - Replacement | 6705 |
| Reactivate Well #2 or Drill New Well | 6701 |

Western WUCC

Future Source Name

Basin ID

Greenwich

| | |
|--|------|
| East Branch Byram River Diversion | 7410 |
| Mianus Pond Diversion | 7407 |
| Increase lake outflow to Converse Pond Bk aqueduct | 7410 |
| Activate Converse Lake | 7410 |

Harwinton

| | |
|---------------------|------|
| Cooks Dam Reservoir | 6907 |
|---------------------|------|

Litchfield

| | |
|-------------------------------------|------|
| Dudley Road Wellfield | 6705 |
| Maple Street (Berlaccini) Wellfield | 6705 |

New Canaan

| | |
|---|------|
| Silvermine River Diversion at Huckleberry Hill Rd | 7302 |
|---|------|

New Fairfield

| | |
|---|------|
| Consolidation of Birches System with Possum Ridge | 6402 |
| Ball Pond Bk Div. to Margerie Lake Res; raise dam | 6402 |
| New Possum Ridge Well | 6402 |
| Dunham Pond Well #7 | 6402 |
| Ball Pond Well #5 - Deepen bedrock well | 8102 |
| Ball Pond Well #2 - Replace Well #2 | 8102 |
| Ball Pond Well #8 - Deepen bedrock well | 8102 |
| Ball Pond Well #10 - Deepen bedrock well | 8102 |
| Interconnection with Dunham Pond System | 6402 |
| Knollcrest Water System Well 1A | 6400 |
| Interconnection with AWC - Birches System | 6402 |

New Hartford

| | |
|--|------|
| Aquifer North of Slashers Ledges | 4300 |
| Aquifer Between Slashers Ledges and Satans Kingdom | 4300 |

New Milford

| | |
|---|------|
| Meadowbrook System - New Well | 6700 |
| Interconnect Dean Heights to New Milford System | 6000 |
| Interconnect Meadowbrook to New Milford System | 6000 |

Newtown

| | |
|-----------------------------|------|
| Reactivate Well #8 | 6020 |
| New Chestnut Tree Hill Well | 6020 |

Norwalk

| | |
|---|------|
| Source Redundancy Kellogg-Deering Wellfield | 7300 |
|---|------|

Western WUCC

Future Source Name

Basin ID

Oxford

| | |
|---------------------------------------|------|
| Oxford Well #3 | 6920 |
| Consolidation of Hawkstone System | 6000 |
| Oxford Well #2 | 6920 |
| Eightmile Brook Aquifer at Housatonic | 6023 |

Plymouth

| | |
|---|------|
| Waterbury WD Raw Water to Bristol Reservoir 1 | 6911 |
|---|------|

Prospect

| | |
|---|------|
| Prospect (Cheshire) Reservoir (for CWC) | 5202 |
| Interconnect CWC Central to Waterbury Water Dept. | 6900 |
| Waterbury Reservoir #2 | 6913 |
| Reactivate Prospect Res. & West Brook Reservoir | 5202 |

Ridgefield

| | |
|--|------|
| Laurelwood Wellfield Wells #1 & 2 - inactive | 7300 |
| Craigmoor - Install New Well | 8104 |
| Oscaletta Well #2 - replacement | 8105 |
| Ulmann Wellfield - Current NTNC | 7300 |
| Scodon Wells 5-8 | 6601 |
| Interconnect Craigmoor | 8104 |
| Silcon Valley Graphics Well #8 - Inactive | 7300 |

Seymour

| | |
|--------------------------------------|------|
| Housatonic Wellfield No. 8 | 6000 |
| Activate Peat Swamp Reservoir System | 6900 |

Shelton/Seymour/Oxford

| | |
|--|------|
| Interconnection with Greater Bridgeport System | 6000 |
|--|------|

Sherman

| | |
|------------------|------|
| Valley Pond Well | 8101 |
|------------------|------|

Southbury

| | |
|-----------------|------|
| Well #3 Aquifer | 6806 |
|-----------------|------|

Southington

| | |
|-------------------------------------|------|
| Southington-Bristol Interconnection | 5201 |
|-------------------------------------|------|

Stamford

| | |
|------------------------------------|------|
| East Branch Mianus River Diversion | 7406 |
| Mianus River Diversion (Riverbank) | 7407 |
| Raise Spillway at Bargh Reservoir | 7407 |

Western WUCC

Future Source Name

Basin ID

Thomaston

Waterbury - CWC Thomaston Interconnection Increase 6910

Torrington

Nickel Mine Brook Pothier Road Dam 6903

Nickel Mine Brook High Dam 6903

Washington

Activate Quarry Ridge Well #3 6500

Watertown

Increase Purchases from Waterbury Water Department 6912

Increase Purchases from Watertown Fire District 6802

Weston/Redding

Saugatuck Reservoir Interconnection 7200

Wilton

Cannondale Wellfield 7300

AWC - Cannondale Well #1 7300

Raise City Lake Dam 7302

Upper Comstock Dam 7301

Wolcott

Increase Div. limit from Waterbury Water Dept. 6914

Wolcott-Bristol

SCCRWA Interconnection with Bristol Water 6914

Woodbury

Woodlake Tax District - New Wells 6805

Watertown Fire District Well #5A 6802

Aquarion Woodbury Well 1A 6802

Hart Farm Aquifer (Nonnewaug River) 6802

Central Corridor WUCC

| <u>Future Source Name</u> | <u>Basin ID</u> |
|--|-----------------|
| Avon | |
| Avon Water Company Well #1 (Stub Pond) | 4317 |
| Avon Water Company - Farmington Woods Well #1 | 4312 |
| MDC-Avon Water Company Interconnection (Raw Water) | 4317 |
| Potential Land Trust Site Well | 4316 |
| Potential Future Fishers Meadow Well | 4300 |
| Consolidate CWC Unionville-Collinsville | 4300 |
| Avon Water Company - Farmington Woods Well #2 | 4312 |
| Potential Future Fishers Meadow Well | 4300 |
| Potential Future Fishers Meadow Well | 4316 |
| Potential Future Fishers Meadow Well | 4300 |
| Potential Tollgate Lane Site Well | 4312 |
| Avon Well #2 | 4317 |
| Potential Tollgate Lane Site Well | 4312 |
| Farmington Woods Well A | 4312 |
| Farmington Woods Well B | 4312 |
| Potential Land Trust Site Well | 4316 |
| Berlin | |
| MDC - Berlin WCC Interconnection | 4603 |
| Berlin WCC - Woodlawn Well | 4600 |
| Berlin WCC - Elton Well #3 | 4601 |
| Elton Well 1B | 4601 |
| Transfer Raw Water from Harts Pond to Kenmere Res | 4600 |
| Interconnect New Britain to Meriden via KFD | 4600 |
| New Britain WD - Berlin WCC Interconnection | 4602 |
| BWCC-Wilcox-Bacon Well | 4601 |
| Berlin-Cromwell | |
| Berlin WCC - Cromwell FD Interconnection | 4600 |
| Bethany | |
| Bethany Mobile Home Park Well #3 | 6918 |
| SCCRWA - Rocky Corner Wells 1-5 | 5303 |
| Construct Hopp Brook Reservoir | 6919 |
| Cheshire | |
| Increase SCCRWA Interconnection to Meriden | 5200 |
| Colchester | |
| Jeremy River Aquifer #1 | 4705 |

Central Corridor WUCC

Future Source Name

Basin ID

Coventry

| | |
|--------------------------|------|
| Willimantic River Well | 3100 |
| Additional Bedrock Wells | 3105 |

Cromwell

| | |
|--|------|
| MDC-Cromwell Fire District Interconnection | 4600 |
|--|------|

East Hampton

| | |
|---|------|
| Oakum Dock Well #2 | 4000 |
| Pine Brook Aquifer | 4709 |
| Belltown Place Wellfield | 4709 |
| Oakum Dock Well #1 | 4000 |
| Colchester WD - East Hampton WPCA Interconnection | 4700 |
| Pond Village Well Sites | 4709 |
| Hampton Woods Wellfield | 4708 |

East Haven

| | |
|------------------------------|------|
| Lake Saltonstall Deep Intake | 5112 |
|------------------------------|------|

Enfield

| | |
|---|------|
| Reactivate Grant Road Well | 4205 |
| Reactivate Oak Street Wells #1 & 2 | 4200 |
| Reactivate Town Farm Road Wells | 4200 |
| Interconnect CWC Western Sys. w/Hazardville Water | 4003 |
| Activate Abbe Road Well | 4200 |

Farmington

| | |
|---|------|
| MDC-CWC Unionville-Bristol WD Interconnection | 4314 |
|---|------|

Glastonbury

| | |
|---------------------------------|------|
| MDC South Glastonbury Wellfield | 4000 |
|---------------------------------|------|

Granby

| | |
|---|------|
| West Granby Road Wellfield | 4319 |
| Interconnect Salmon Brook WD to Aquarion Simsbury | 4319 |

Guilford

| | |
|--------------------------------------|------|
| Increase Interconnection from SCCRWA | 5000 |
|--------------------------------------|------|

Hamden

| | |
|--|------|
| Lake Whitney WTP Expansion to 18.1 mgd | 5302 |
|--|------|

Hebron

| | |
|--------------------|------|
| Judd Brook Aquifer | 4702 |
|--------------------|------|

Central Corridor WUCC

Future Source Name

Basin ID

Killingworth

| | |
|---|------|
| East Branch Hammonasset River Diversion | 5105 |
| Gustafson Well | 5106 |
| Divert Menunketesuck River to Killingworth Res. | 5103 |
| Paper Mill Well | 5105 |

Madison

| | |
|--|------|
| Lower Iron Works Stream Div. to Genesee Tunnel | 5108 |
| Page Lot Brook Diversion to Genesee Tunnel | 5108 |
| Cedar Swamp Diversion to Genesee Tunnel | 5108 |
| North Weiss Well | 5106 |

Manchester

| | |
|---|------|
| Reactivate Bretton Road Well #9 | 4500 |
| Pumps to access 16 MG in Globe Hollow Reservoir | 4504 |
| Activate New Bolton Road Wells | 4500 |
| Increase withdrawals from Fern Street Well | 4504 |
| Acquire Lydall & Foulds Wells | 4500 |
| Manchester Water Dept. - New State Road Well 7A | 4500 |
| Remediation of Charter Oak Well #2A & pump imp. | 4504 |
| Improvements to Progress Drive Well #11 | 4500 |

Marlborough

| | |
|---|------|
| Interconnection with Marlborough Town Center | 4707 |
| Birchwood Estates Well 9 | 4708 |
| Birchwood Estates Well 8 | 4708 |
| Marlborough Healthcare Center Inc. - New Well | 4708 |
| Activate Birchwood Estates Wells 6&7 | 4708 |
| Dickinson Creek Wellfield | 4708 |

Middletown

| | |
|---|------|
| Interconnect East Hampton w/Middletown or P&W | 4000 |
| Middletown Water Department - CVH Interconnection | 4000 |
| Reactivate Reservoir #1 | 4000 |
| Kleen Energy Collector Wells | 4000 |

New Hartford

| | |
|--|------|
| Aquifer Between Slashers Ledges and Satans Kingdom | 4300 |
|--|------|

North Branford

| | |
|--|------|
| Lake Galliard Expansion (Tilcon Quarrying) | 5111 |
|--|------|

North Haven

| | |
|-----------------------|------|
| Muddy River Wellfield | 5208 |
|-----------------------|------|

Central Corridor WUCC

Future Source Name

Basin ID

Old Lyme

Interconnect CWC Point O'Woods to CWC Soundview 2000

Old Saybrook

Interconnect CWC Soundview to Guilford System 4000

Plainville

Purchase Water from CWC-Unionville 4315

Tilcon Quarry Reservoir 4602

Purchase Water from New Britain 5200

Increase Woodford Ave. Withdrawals 5200

Portland

Strongs Avenue Wellfield 4000

Interconnect E. Hampton with Portland (MDC water) 4000

Simsbury

Stratton Brook Well #1 - Replacement 4318

Ethel Walker School - Aquire EWS Well 4318

Hoskins Wellfield 4300

Interconnect Tarriffville FD & Aquarion - Simsbury 4300

Interconnect Aquarion Simsbury to Avon WC 4300

Somers

Reactivate Gulf Road Well 4203

Somers/Stafford

Interconnect CWC Stafford to Western System 3101

South Windsor

Farnham Estates Well 4200

Kupchunos Well 4004

Southington

Tomasso Wellfield 5201

Reactivate Wells #4 & #6 5200

Interconnect Southington and New Britain 4602

Interconnect Valley Water & Soutington Water Dept. 5200

Interconection SCCRWA & Southington Water Dept. 5202

Plainville Res. - Augment Flows in Quinnipiac Riv. 5200

Stafford

Reactivate Stafford Wells 1-3 3104

Raise Dam at Stafford Reservoir #2 3104

Central Corridor WUCC

Future Source Name

Basin ID

Tolland

| | |
|---|------|
| Interconnection Tolland Water Dept. & CWC Western | 3100 |
| Interconnect UConn & CWC - Western System | 3100 |

Vernon

| | |
|--|------|
| Expansion of Rockville WTP; lower intake | 4500 |
|--|------|

Wallingford

| | |
|--|------|
| Muddy River Wells (Tyler Mill Study) | 5208 |
| Interconnect SCCRWA & Wallingford Water Department | 5207 |
| Clintonville Aquifer (Muddy River) | 5208 |
| Construct Tyler Mill Reservoir | 5208 |
| Interconnect Wallingford Water & Meriden Water | 5200 |

West Haven

| | |
|-------------------------|------|
| Reactivate Maltby Lakes | 5000 |
|-------------------------|------|

Westbrook

| | |
|---|------|
| Interconnect CWC Chester to CWC Guilford System | 5102 |
| Safe Harbor Well #4 | 5103 |

Windham

| | |
|---|------|
| Increase Diversion from Willimantic Reservoir | 3200 |
|---|------|

Woodbridge

| | |
|--------------------------|------|
| West River DAF Expansion | 5305 |
|--------------------------|------|

Eastern WUCC

Future Source Name

Basin ID

Colchester

| | |
|---|------|
| Meadow Brook Reservoir | 4703 |
| Judd Brook Reservoir | 4702 |
| Jeremy River Aquifer #2 | 4705 |
| Cabin Road Well #3A | 4703 |
| NPU-Colchester Water Department Interconnection | 3903 |
| Sullivan Farm Aquifer | 3903 |
| Savin Farm Aquifer | 3903 |
| Blackledge River Aquifer | 4707 |
| Pine Brook Reservoir | 4704 |
| Reactivate Country Place Well | 4702 |
| Sherman Brook Reservoir | 3903 |
| Jeremy River Aquifer #1 | 4705 |
| CTWC-Colchester WD Interconnection | 4704 |

East Hampton

| | |
|---|------|
| Colchester WD - East Hampton WPCA Interconnection | 4700 |
|---|------|

East Lyme

| | |
|----------------------|------|
| Camp Rell Wellfield | 2204 |
| Plants Dam Wellfield | 2207 |

Eastford

| | |
|------------------------|------|
| Nahaco Farms - Well #1 | 3203 |
|------------------------|------|

Griswold

| | |
|--|------|
| Quinebaug River Aquifer - Griswold | 3700 |
| Interconnect CWC Country Mobile to Gallup System | 3700 |
| Billings Brook Aquifer | 3605 |
| Hopeville Wellfield Expansion | 3700 |

Groton

| | |
|--|------|
| Haley's Brook Diversion Quaker Farm Rd Diversion | 2105 |
| Raise Ledyard Reservoir Dam 2-3' | 2107 |
| Haley's Brook Diversion at Deneke Site | 2105 |

Killingly

| | |
|---|------|
| Interconnect CWC Crystal and CWC Plainfield | 3700 |
|---|------|

Lebanon

| | |
|-------------------------------|------|
| Recycle Filter Backwash Water | 3904 |
|-------------------------------|------|

Eastern WUCC

Future Source Name

Basin ID

Ledyard

| | |
|--|------|
| Interconnect SCWA Ledyard to Ledyard WPCA (GU) | 2103 |
| Interconnection with GU / Ledyard WPCA | 3000 |
| Interconnection with GU / Ledyard WPCA | 2105 |
| Interconnection with GU / Ledyard WPCA | 2105 |
| Increase flow from GU to Montville | 3000 |
| Interconnect SCWA Ledyard to Gray Farms | 2103 |
| Interconnection with Ledyard WPCA (GU Supply) | 3003 |

Ledyard/Stonington

| | |
|------------------------|------|
| Whitford Brook Aquifer | 2104 |
|------------------------|------|

Mashantucket

| | |
|---------------------------------|------|
| New Wells at Northern Wellfield | 3002 |
|---------------------------------|------|

Montville

| | |
|--|------|
| Interconnect SCWA Seven Oaks to SCWA Montville | 3004 |
| Thames Regional Interconnection (GU Supply) | 3000 |
| Interconnect SCWA Birchwood to Montville WPCA | 3005 |
| Stony Brook Aquifer (Trammatozzi) | 3005 |
| Interconnect Montville & Ledyard on Route 2A | 3000 |
| Construct New Wells | 3006 |
| Interconnect SCWA Montville to Robin Hill | 3006 |
| Interconnect SCWA Chesterfield to Hillcrest | 3006 |
| Whittle Brook Aquifer | 3906 |
| Hunts Brook Diversion | 3006 |
| New Well | 3005 |
| Trading Cove Brook Aquifer | 3001 |
| Interconnection with Montville WPCA | 3000 |
| Interconnect SCWA Robin Hill to Chesterfield | 3004 |
| New Well(s) | 3000 |
| Interconnect SCWA Birchwood to SCWA Mohegan | 3005 |
| Oxoboxo Brook Well Development | 3004 |

North Stonington

| | |
|---|------|
| New Well(s) | 2101 |
| Wyassup Brook Aquifer | 1001 |
| Green Fall River Aquifer | 1002 |
| Bell Cedar Swamp Aquifer | 1001 |
| Interconnect MPTN & SCWA-North Stonington | 1004 |
| Shunock River Aquifer | 1004 |

Eastern WUCC

Future Source Name

Basin ID

Norwich

| | |
|------------------------------|------|
| Yantic River Wellfield | 3900 |
| Bog Meadow Reservoir | 3900 |
| Interconnect Sprague and NPU | 3800 |
| Fairview Reservoir | 3900 |

Plainfield

| | |
|--|------|
| Interconnect CWC Gallup System with CWC Plainfield | 3712 |
|--|------|

Preston

| | |
|--|------|
| Interconnect NPU & Ledyard at Poquetanuck Cove | 3000 |
| Increase Interconnection with MPTN | 3002 |
| Shewville Brook Diversion to GU | 3003 |

Putnam

| | |
|-------------------------------|------|
| Fivemile River Valley Aquifer | 3400 |
|-------------------------------|------|

Sprague

| | |
|-----------------------------|------|
| Reactivate Baltic Reservoir | 3800 |
|-----------------------------|------|

Stonington

| | |
|---|------|
| Copps Brook Aquifer | 2102 |
| Reactivate Noyes Avenue Well | 1000 |
| Interconnection with Aquarion - Mystic Div. | 2104 |
| Pawcatuck River Aquifer | 1000 |
| Anguilla Brook Aquifer | 2101 |
| Drill Backup Well | 2104 |

Thompson

| | |
|------------------------------------|------|
| Justice Resource Institute Well #4 | 3700 |
|------------------------------------|------|

Voluntown

| | |
|----------------------------|------|
| Myron Kinney Brook Aquifer | 3604 |
|----------------------------|------|

Waterford

| | |
|---|------|
| Polly Brook Well | 2203 |
| Waterford Country School - Supplemental Well #1 | 3006 |
| Millers Pond (Regional Source) | 3006 |

Windham

| | |
|---|------|
| Increase Diversion from Willimantic Reservoir | 3200 |
| Windham/Franklin Wellfield | 3800 |
| Interconnect NPU to Windham Water Works | 3800 |

Eastern WUCC

Future Source Name

Basin ID

Woodstock

Little River Aquifer

3708