



# Higganum Reservoir State Park







**Location:** Haddam

**Description:** 156 acres; mixed hardwood forest and open water. Open for archery deer and fall archery turkey hunting only.

**Access:** Parking is available near the car top boat launch which is located off of Dish Mill Road. NO PARKING on Route 9.

**Note:** This map depicts an approximation of property boundaries. Please obey all postings.

Symbols:  Approximate Boundary  Car Top/Carry In DEEP Boat Launch  Parking Area  Access Point



Map Date: October 2024; Ortho 2023

1,100 550 0 1,100 Feet

