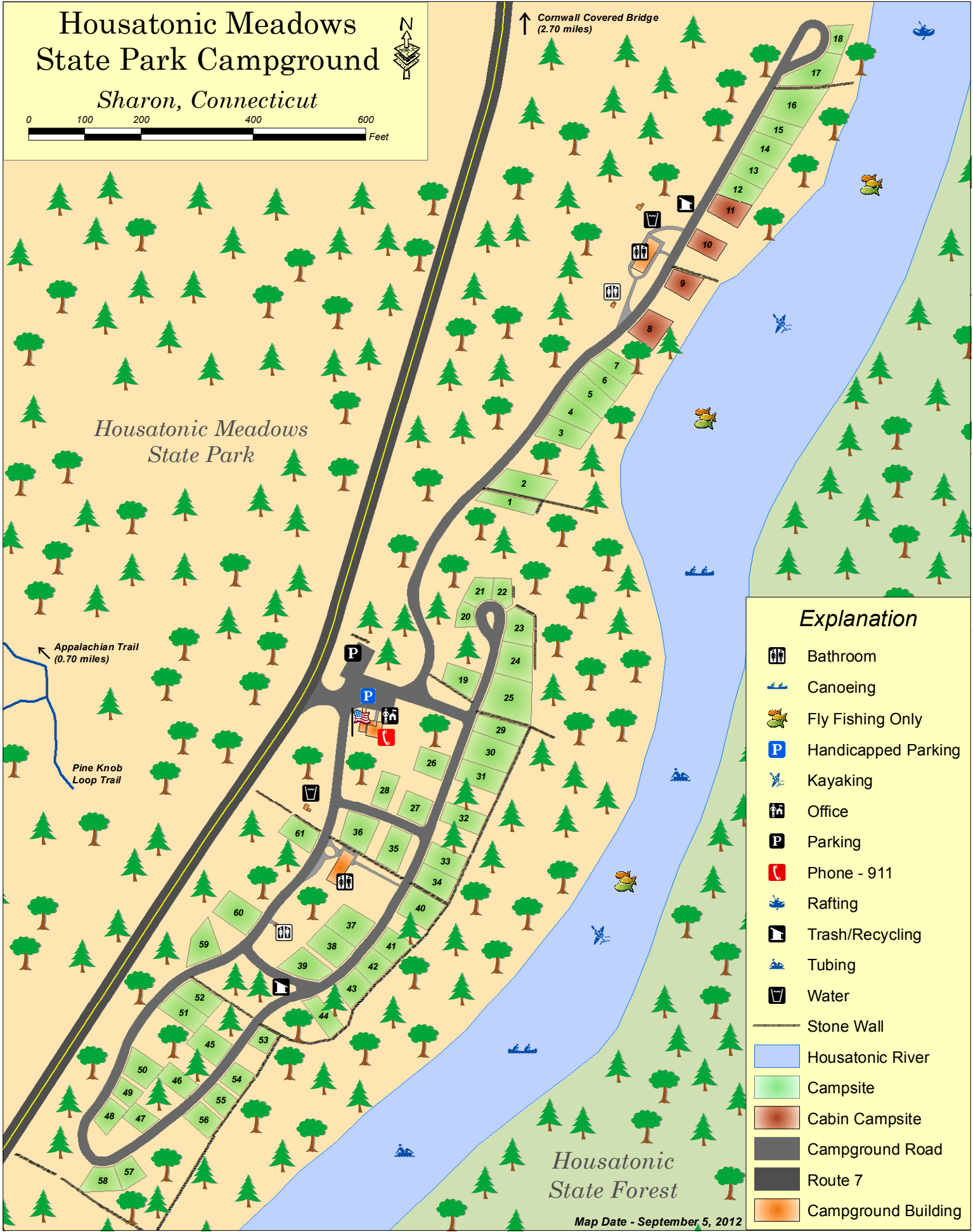


Housatonic Meadows State Park Campground



















Sharon, Connecticut



↑ Cornwall Covered Bridge (2.70 miles)



Explanation

-  Bathroom
-  Canoeing
-  Fly Fishing Only
-  Handicapped Parking
-  Kayaking
-  Office
-  Parking
-  Phone - 911
-  Rafting
-  Tubing
-  Water
-  Stone Wall
-  Housatonic River
-  Campsite
-  Cabin Campsite
-  Campground Road
-  Route 7
-  Campground Building

Map Date - September 5, 2012