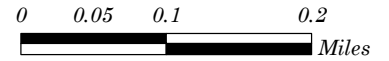
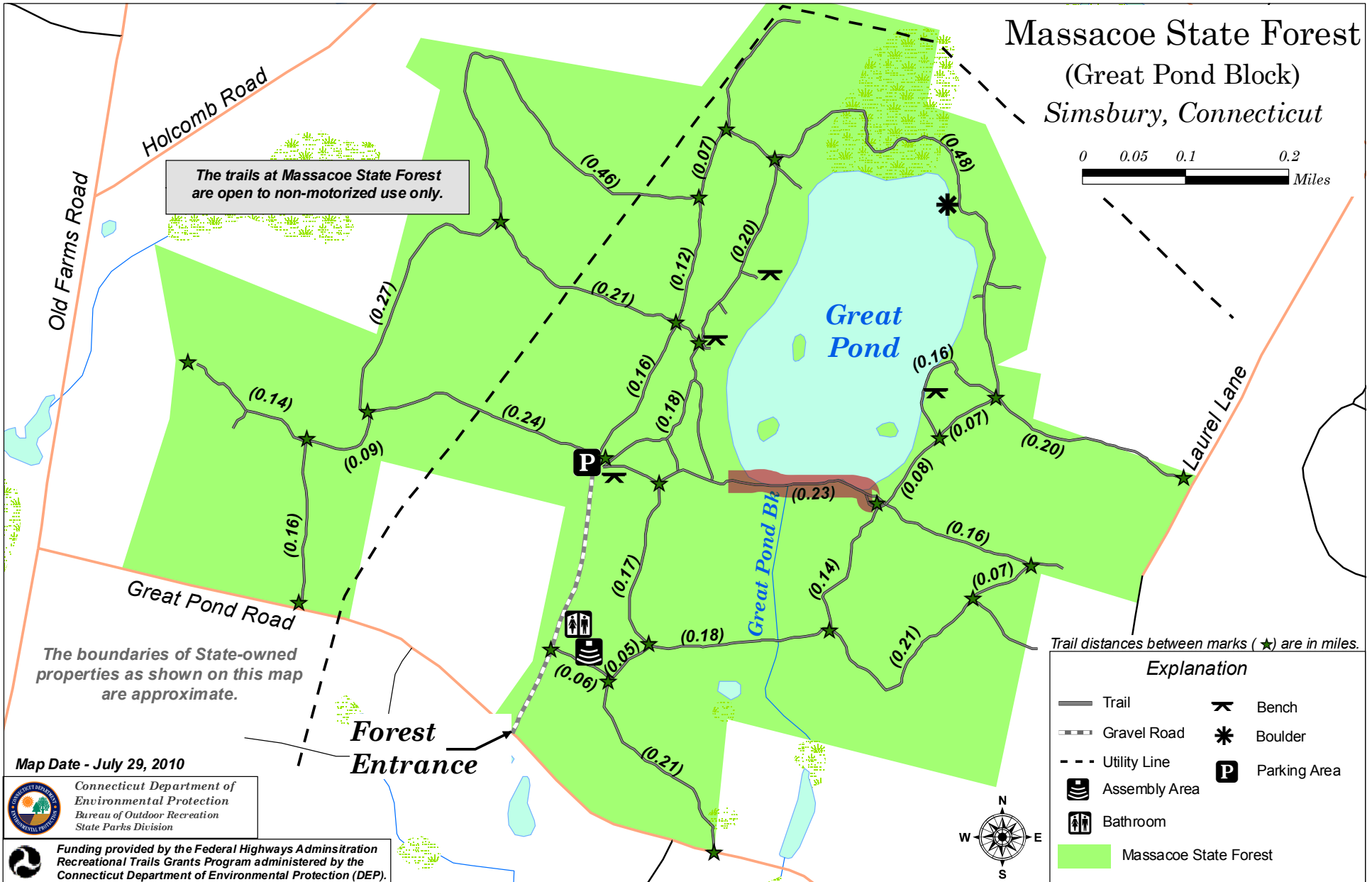


# Massacoe State Forest (Great Pond Block) Simsbury, Connecticut



The trails at Massacoe State Forest are open to non-motorized use only.

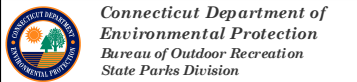


The boundaries of State-owned properties as shown on this map are approximate.

Trail distances between marks (★) are in miles.

Explanation	
	Trail
	Gravel Road
	Utility Line
	Assembly Area
	Bathroom
	Massacoe State Forest
	Bench
	Boulder
	Parking Area

Map Date - July 29, 2010



Funding provided by the Federal Highways Administration Recreational Trails Grants Program administered by the Connecticut Department of Environmental Protection (DEP).

Dam Trail Closed from 5/16/22 to 5/27/22. Highlighted in Red