

Remediation Division Scanning Project

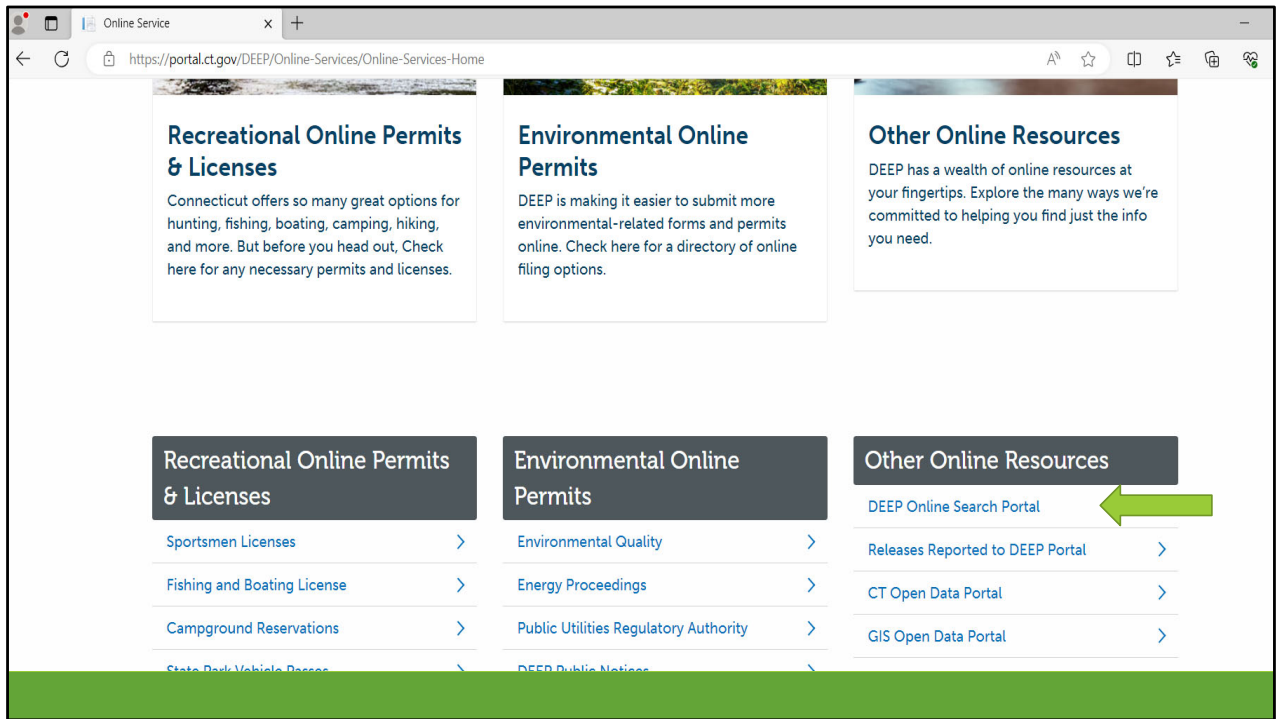


Finding Remediation Documents on The Public Portal

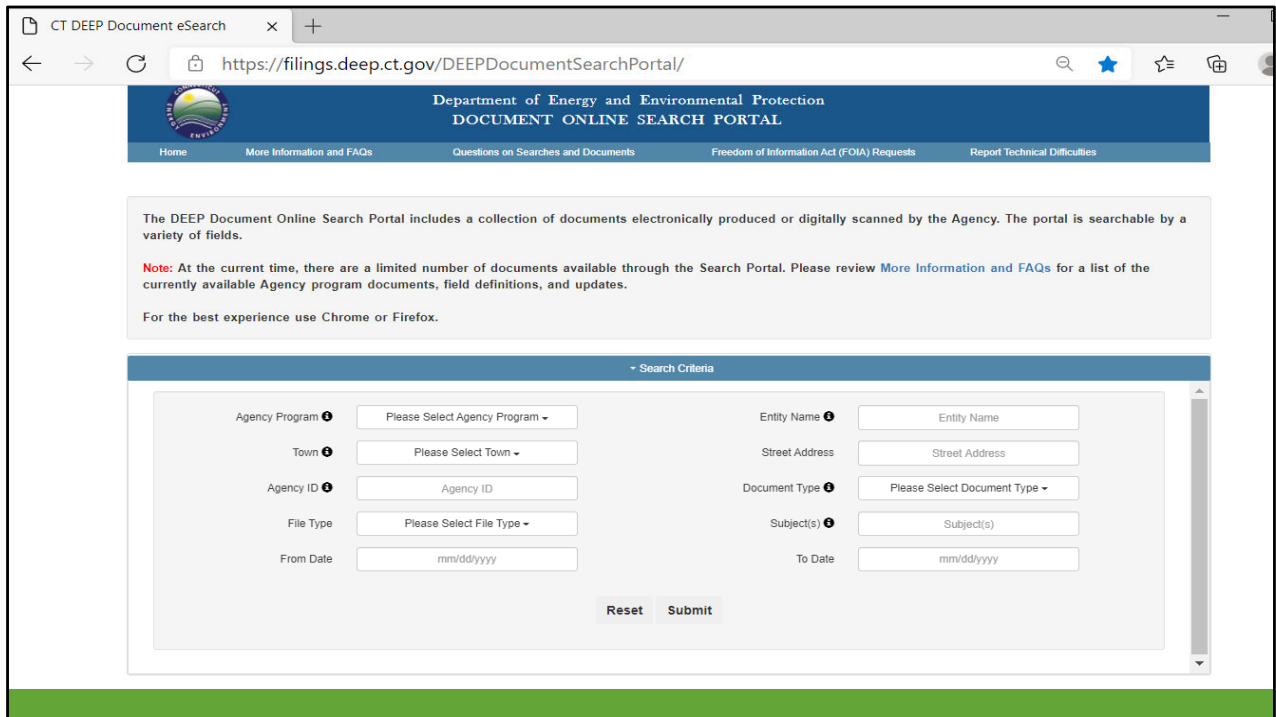


Connecticut Department of Energy and Environmental Protection: Remediation Division

Revised 11/30/23



[CT DEEP Document eSearch](#) is the link to the Online Document Portal, not to be confused with the CT Open Data Portal.



When searching we recommend starting broad and then working your way down. Under street address you can put any part of the address in so if you are looking for 400 Main Street, East Hartford start off with East Hartford and just 400.

Display Per Page: 10 Result Columns Export

Your search criteria results in more than 500 documents. The results listed below are not the complete list of matching documents. (This system can only display a maximum of 500 documents). You must refine your search criteria to see valid results.

Town	Entity Name	DEEP Program	Document Name	Subject(s)	Street Address	Agency ID	File Type	Date	
East Hartford	PRATT & WHITNEY MS 122 12	Hazardous Waste	Hazardous Waste Manifest		400 MAIN STREET	Ref ID: CTF0093422 Alt ID: CTD990672081	Written Text	Document Date: 9/21/1990	View
East Hartford	Tibbetts, Peter	Emergency Response Unit	Emergency Incident Field Report	Pacm	Building 1300 1 400 Main Street	Case ID: 200405809	Written Text	Document Date: 8/24/2004 Event Date:	View

If the bottom left shows X of 500 entries know that there may actually be more than 500 files, the system can only bring up 500 so that is when you know for certain you need to choose a program to narrow down the search.

***If you put in to-from search dates in your search it will filter out the file room files and only give you those files with a document date if that helps.**

DEEP Programs List

Agency Program **i** Please Select Agency Program ▾

Town **i** Search

Agency ID **i**

File Type

From Date

- Please Select Agency Program
- Agency Wide
- Air Field Enforcement
- Air Source Emissions Monitoring
- Air Technical Services
- Aquatics
- BETP
- Boating
- Brownfield Program
- Certificate of Permission

Do NOT use this option you will get no results, if you want agency wide just leave that field blank

To narrow a search for a remediation division program, click on one of the 10 programs we are associated with outlined in red.

Brownfield Program, Federal Superfund, Landfill Monitoring, Other Remediation Program, Potable Water, Property Transfer, RCRA Corrective Action, Significant Environmental Hazard, State Remediation Program, Voluntary Remediation. Some of our information can also be found under LUST and PCB if there is cross over into those programs as well.

Programs Specific to Remediation

- Coastal Area Management Act
- Diversion Registration
- Emergency Response Unit
- ENV. Adjudication
- Federal Superfund
- Fisheries and Game
- Flood Management
- Hazardous Waste
- Inland Wetlands
- Landfill Monitoring
- LUST
- Mobile Source Group
- Municipal Water Pollution Control

- NDDDB
- Other Remediation Program
- PCB
- Potable Water
- Property Transfer
- PURA
- Radiation DTX
- Radiation RMI
- RCRA Corrective Action
- Section 401 Water Quality Certificate (Tidal)
- SERC
- Significant Environmental Hazard
- State Remediation Program
- Stormwater

- Structures, Dredging And Fill
- Structures, Dredging And Fill (401)
- Tidal Wetlands, Structures, Dredging And Fill
- Tidal Wetlands, Structures, Dredging and Fill (401)
- UST
- Voluntary Remediation
- Waste Transporter
- Water Diversion

This does not mean everything in remediation, this is specific to DEEP Lead remediation projects

Additional programs under the Remediation Division. The State Remediation Program category is for those sites under state lead and funding such as State Superfund Projects. All remediation division documents will be under one of these categories and many times multiple categories.

Refine Search Criteria

Display Per Page: 10 Result Columns [Export](#)

Town	Entity Name	DEEP Program	Document Name	Subject(s)	Street Address	Agency ID	File Type	Date	
Ashford	Cumberland Farms #651	Emergency Response Unit	Emergency Incident Report		Route 44 and 33 Pompey Hollow Road	Case ID: 3-37	Written Text	Event Date: 3/30/2012	View
Ashford		Emergency Response Unit	Emergency Incident Report	Gasoline	33 Pompey Hollow Rd	Case ID: 201402511	Written Text	Document Date: 5/27/2014 Event Date: 5/27/2014	View
Ashford		Emergency Response Unit	Emergency Incident Report	Gasoline	33 Pompey Hollow Rd	Case ID: 201700802	Written Text	Document Date: 2/18/2017 Event Date: 2/18/2017	View
Ashford		Emergency Response Unit	Emergency Incident Report	Gasoline	33 Pompey Rd	Case ID: 201401644	Written Text	Document Date: 4/15/2014 Event Date: 4/15/2014	View
Ashford	Cumberland Farms	Emergency Response Unit	Emergency Incident Report	Gasoline	33 Pompey Hollow Road	Case ID: 200806258	Written Text	Document Date: 10/2/2008 Event Date: 10/2/2008	View
Ashford	Same	Emergency Response Unit	Emergency Incident Report	Gasoline	33 Pompey Hollow Rd	Case ID: 9807473	Written Text	Document Date: 10/31/1998 Event Date: 10/31/1998	View
Ashford		Emergency Response Unit	Emergency Incident Report	Gasoline	33 Pompey Hollow Rd	Case ID: 200608011	Written Text	Document Date: 12/20/2006 Event Date: 12/20/2006	View
Ashford	Cumberland Farms	Emergency Response Unit	Emergency Incident Report	Gasoline	33 Pompey Hollow Road	Case ID: 201501506	Written Text	Date Received: 4/11/2015 Event Date: 4/11/2015	View

Showing 1 to 10 of 96 entries

« Previous **1** 2 3 4 5 Next »

Some easier ways to sort: **Where there is a triangle you can sort those columns**, but it only sorts for that page so if you **increase the display per page count in the top right corner** you will be able to see and sort a much wider selection of files. This helps if you are not certain which DEEP Program to choose. **You can sort alphabetically and see which of the Remediation Division categories it is listed under then you can modify your search to just that program.**

***Please note the various ways this address is displayed in this example. This is why we recommend starting broad to start, it will help you to gather more documents**

Refine Search Criteria

Display Per Page: 200 Result Columns Export

Town	Entity Name	DEEP Program	Document Name	Subject(s)	Street Address	Agency ID	File Type	Date	
Ashford		Other Remediation Program, Potable Water, Significant Environmental Hazard	Monitoring Reports	DREM000005	33 Pompey Hollow Road (Route 44)	Ref ID: 5849,6602,13203	Written Text		View
Ashford		Other Remediation Program, Potable Water, Significant Environmental Hazard	Monitoring Reports	DREM000005	33 Pompey Hollow Road (Route 44)	Ref ID: 5849,6602,13203	Written Text		View
Ashford		Other Remediation Program, Potable Water, Significant Environmental Hazard	Monitoring Reports	DREM000005	33 Pompey Hollow Road (Route 44)	Ref ID: 5849,6602,13203	Written Text		View
Ashford	Cumberland Farms, Inc.	LUST, UST, Emergency Response Unit	Tank Closure Assessment Report/UST Closure Report	UST Removal, Soil Data, Groundwater Data	33 Pompey Hollow Road	Case ID: 200805249 Alt ID: 3-37	Written Text	Date Received: 6/30/2017 Document Date:	View

In this slide you see we changed the display to 200 and sorted DEEP Program Z-A showing the remediation division programs first as opposed to all the emergency response documents.

Ok so now that you know the Program and you also have agency ID information, you can go back to the Refine Search Criteria bar and enter in the program and/or one of the Agency ID numbers

CT DEEP Document eSearch

https://filings.deep.ct.gov/DEEPDocumentSearchPortal/?townpertainingtoaq=Ashford&clntaqa=&statutoryprogramaq=Significant%20Environmental%20...

Refine Search Criteria

Display Per Page: 50 Result Columns Export

Town	Entity Name	DEEP Program	Document Name	Subject(s)	Street Address	Agency ID	File Type	Date	
Ashford		Other Remediation Program,Potable Water,Significant Environmental Hazard	Monitoring Reports	DREM000005	33 Pompey Hollow Road (Route 44)	Ref ID: 5849,6602,13203	Written Text		View
Ashford		Other Remediation Program,Potable Water,Significant Environmental Hazard	Monitoring Reports	DREM000005	33 Pompey Hollow Road (Route 44)	Ref ID: 5849,6602,13203	Written Text		View
Ashford		Other Remediation Program,Potable Water,Significant Environmental Hazard	Monitoring Reports	DREM000005	33 Pompey Hollow Road (Route 44)	Ref ID: 5849,6602,13203	Written Text		View
Ashford		Other Remediation Program,Potable Water,Significant Environmental Hazard	Verification/Audit/Enforcement	DREM000002	33 Pompey Hollow Road (Route 44)	Ref ID: 5849,6602,13203	Written Text		View
Ashford		Other Remediation Program,Potable Water,Significant Environmental Hazard	Remedial Action Plans and Reports	DREM000002	33 Pompey Hollow Road (Route 44)	Ref ID: 5849,6602,13203	Written Text		View
Ashford		Other Remediation Program,Potable Water,Significant Environmental Hazard	Remedial Action Plans and Reports	DREM000002	33 Pompey Hollow Road (Route 44)	Ref ID: 5849,6602,13203	Written Text		View

The Next few slides will show the differences between the files that have been scanned from file room and those that have been submitted directly to DEEP electronically.



Rather than scanning each folder from the file room as one pdf file the red folders were broken down into 13 categories

Site Investigations	Permits/Emergency Authorizations
RAPs/RARs	Verification/ Audit/ Enforcement
Engineered Control/ELURs/ Variance Requests	Correspondence
Property Transfer Filings	Monitoring Reports
Significant Environmental Hazard	Miscellaneous
Air Pre-inspection Questionnaire	UST Clean Up App
	Well Completion Reports

-Files were indexed with Address, Town, REM ID(s), and associated program(s)

*** Will not be able to capture individual dates of document, and Company name**



Refine Search Criteria									
Town	Entity Name	DEEP Program	Document Name	Subject(s)	Street Address	Agency ID	File Type	Date	
Ashford		Other Remediation Program,Potable Water,Significant Environmental Hazard	Monitoring Reports	DREM000005	33 Pompey Hollow Road (Route 44)	Ref ID: 5849,6602,13203	Written Text		View
Ashford		Other Remediation Program,Potable Water,Significant Environmental Hazard	Monitoring Reports	DREM000005	33 Pompey Hollow Road (Route 44)	Ref ID: 5849,6602,13203	Written Text		View
Ashford		Other Remediation Program,Potable Water,Significant Environmental Hazard	Monitoring Reports	DREM000005	33 Pompey Hollow Road (Route 44)	Ref ID: 5849,6602,13203	Written Text		View

Showing 1 to 3 of 3 entries

« Previous 1 Next »

All files that have been scanned will look similar to this with a “generic” document type as the Document Name and the Subject will have DREM##### this number is the specific box this file was placed into during scanning prep as a means to track were each site file is at any given time in the process.

Woodstock	Town of Woodstock	Voluntary Remediation, Landfill Monitoring, Significant Environmental Hazard	Monitoring Report_Final		215 Coatney Hill Road	Ref ID: 9030,9030,9030	Written Text	Date Received: 8/10/2022 Document Date: 8/9/2022	View
Woodstock	Town of Woodstock	Voluntary Remediation, Landfill Monitoring, Significant Environmental Hazard	Monitoring Report_Final		215 Coatney Hill Road	Ref ID: 9030,9030,9030	Written Text	Date Received: 12/20/2022 Document Date: 12/12/2022	View
Woodstock		Potable Water, Significant Environmental Hazard, Voluntary Remediation	Significant Environmental Hazard Notification	DREM003708	215 Coatney Hill Road	Ref ID: 7987,8011,9030	Written Text		View
Woodstock		Potable Water, Significant Environmental Hazard, Voluntary Remediation	Verification/Audit/Enforcement	DREM003708	215 Coatney Hill Road	Ref ID: 7987,8011,9030	Written Text		View

Showing 1 to 7 of 7 entries

« Previous 1 Next »

As you will see in this example the first 2 are files that were sent in electronically through our SFT site, with more specific file information provided including the dates of the document, while the last two entries are the files scanned from the file room and uploaded through the scanning project.

Well Completion Reports

Dept of Consumer Protection has well completion reports on their web page from 1970-present.

[Statewide Well Drilling Reports, 1970 - Present](#)

DEEP also had copies in our public file room which we also scanned dating back to 1950's in most cases.

So how do I find those?

[CT DEEP Document eSearch](#)

Program: Enter in Other Remediation Program

Town: Enter the town you are interested in

Address: enter the name of town you are interested in



The image shows a web interface for refining search criteria. It features a blue header bar with the text "Refine Search Criteria". Below this, there is a light gray form area containing two columns of input fields. Each field has a label and a small information icon (i). The fields are: Agency Program (dropdown menu with "Other Remediation Program"), Town (dropdown menu with "Andover"), Agency ID (text input with "Agency ID"), File Type (dropdown menu with "Please Select File Type"), From Date (text input with "mm/dd/yyyy"), Entity Name (text input with "Entity Name"), Street Address (text input with "andover"), Document Type (dropdown menu with "Please Select Document Type"), Subject(s) (text input with "Subject(s)"), and To Date (text input with "mm/dd/yyyy"). At the bottom center of the form area are two buttons: "Reset" and "Submit".

Under Agency Program: Enter in **Other Remediation Program**
Under Town: Enter the **town you are interested in**
Under Address: Enter the **name of town you are interested in**


The DEEP Document Online Search Portal includes a collection of documents electronically produced or digitally scanned by the Agency. The portal is searchable by a variety of fields.

Note: At the current time, there are a limited number of documents available through the Search Portal. Please review [More Information and FAQs](#) for a list of the currently available Agency program documents, field definitions, and updates.

For the best experience use Chrome or Firefox.

Refine Search Criteria

Display Per Page: 25  Result Columns  Export



Town	Entity Name	DEEP Program	Document Name	Subject(s)	Street Address	Agency ID	File Type	Date	
Andover		Other Remediation Program	Well Completion 2015-2019	DREM004031	Andover Town Files multiple addresses	Ref ID: 15115	Written Text		View
Andover		Other Remediation Program	Well Completion 2010-2014	DREM004031	Andover Town Files multiple addresses	Ref ID: 15115	Written Text		View
Andover		Other Remediation Program	Well Completion 2005-2009	DREM004031	Andover Town Files multiple addresses	Ref ID: 15115	Written Text		View
Andover		Other Remediation Program	Well Completion 2000-2004	DREM004031	Andover Town Files multiple addresses	Ref ID: 15115	Written Text		View
Andover		Other Remediation Program	Well Completion 1995-1999	DREM004031	Andover Town Files multiple addresses	Ref ID: 15115	Written Text		View
Andover		Other Remediation Program	Well Completion 1985-1989	DREM004031	Andover Town Files multiple addresses	Ref ID: 15115	Written Text		View
Andover		Other Remediation Program	Well Completion 1980-1984	DREM004031	Andover Town Files multiple addresses	Ref ID: 15115	Written Text		View

Document Name will specifically state **Well Completion (with the date range you can find in that file)**



Further Questions on Remediation Division file searches?

Did you find errors with the Remediation Division documents you are reviewing? With 100,000+ pdfs there will be errors. To report them please email Joanna.Burnham@ct.gov

To Report Technical Difficulties with DEEP Document Online Search error messages contact:

Email: DEEP.Helpdesk@ct.gov

Phone: 860-424-3882

Normal business hours are Monday through Friday, 9:00 a.m. to 4:30 p.m. EST excluding state holidays.