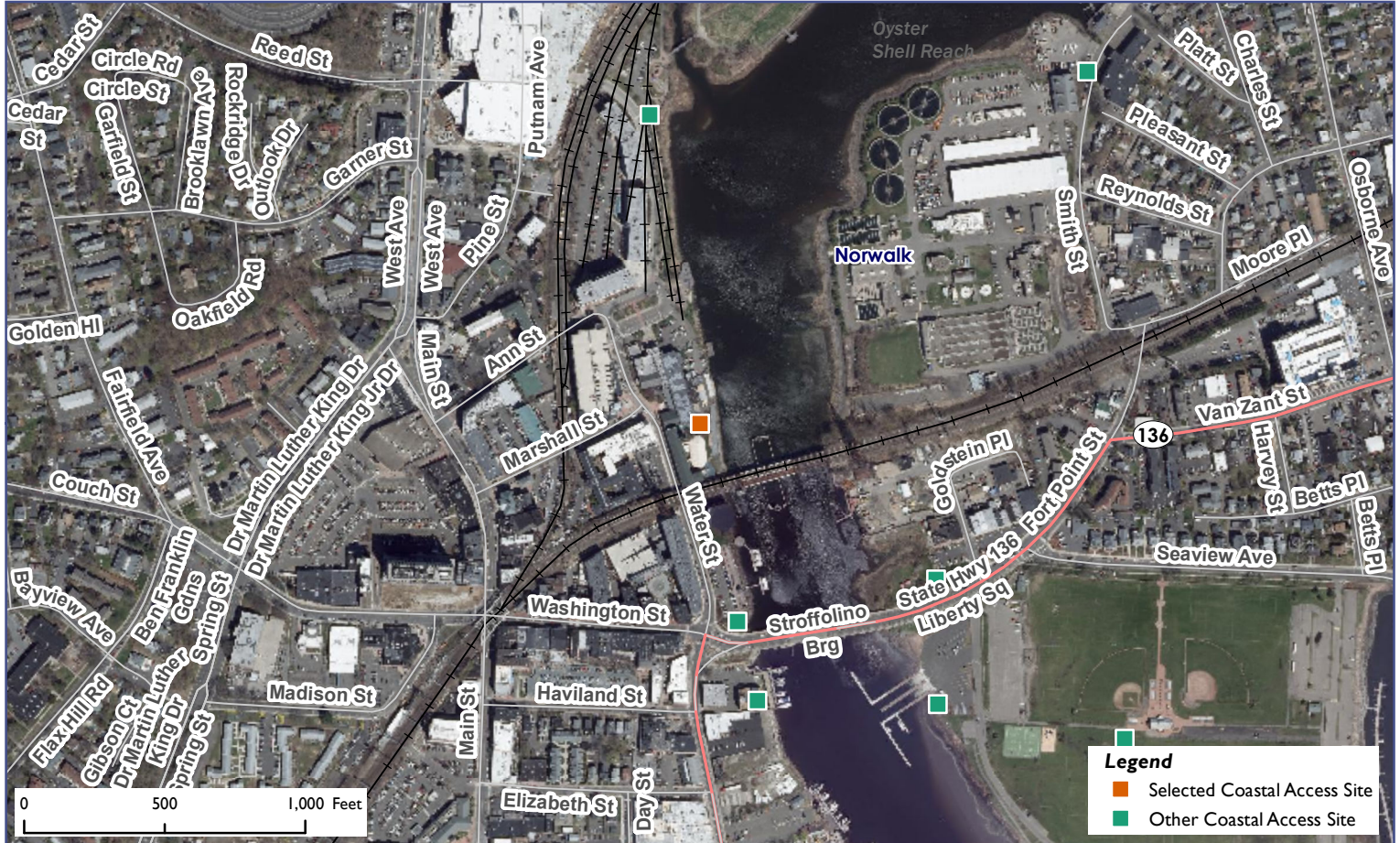


# Connecticut Coastal Access Guide

Maritime Aquarium Park  
10 North Water Street Norwalk, CT 06854



**Site Description:** Outside the Maritime Aquarium there is a pavilion on the water with educational signage. Visitors can fish from the public access pier. Visit [www.maritimeaquarium.org](http://www.maritimeaquarium.org) for more information.



### Activities

Bird & Wildlife	<b>YES</b>	Supervised Swimming	<b>NO</b>
Crabbing	<b>NO</b>	Unsupervised Swimming	<b>NO</b>
Fishing	<b>YES</b>	SCUBA Diving	<b>NO</b>
Shellfishing	<b>NO</b>	Historic/Cultural Interest	<b>YES</b>
Trails	<b>NO</b>	Waterfowl Hunting	<b>NO</b>
Walkways	<b>YES</b>		

### Facilities

Access Pier	<b>YES</b>	Handicapped Access	<b>YES</b>
Boat Launch Ramp	<b>NO</b>	Nature Center/Museum	<b>YES</b>
Car-top Boat Access	<b>NO</b>	Picnic Area	<b>NO</b>
Camping	<b>NO</b>	RV Camping	<b>NO</b>
Food Concession	<b>YES</b>	Sanitary Facilities (Seasonal)	<b>NO</b>

### Environmental Setting

Bluff, Escarpment	<b>NO</b>	On Long Island Sound	<b>NO</b>
Harbor Setting	<b>YES</b>	Rocky Shore	<b>NO</b>
Intertidal Flat	<b>YES</b>	Sandy Beach	<b>NO</b>
Island	<b>NO</b>	Tidal River	<b>NO</b>
Tidal Wetland	<b>YES</b>	Lighthouse	<b>NO</b>

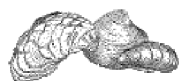
**Parking:** Parking Lot

**Fee:** YES



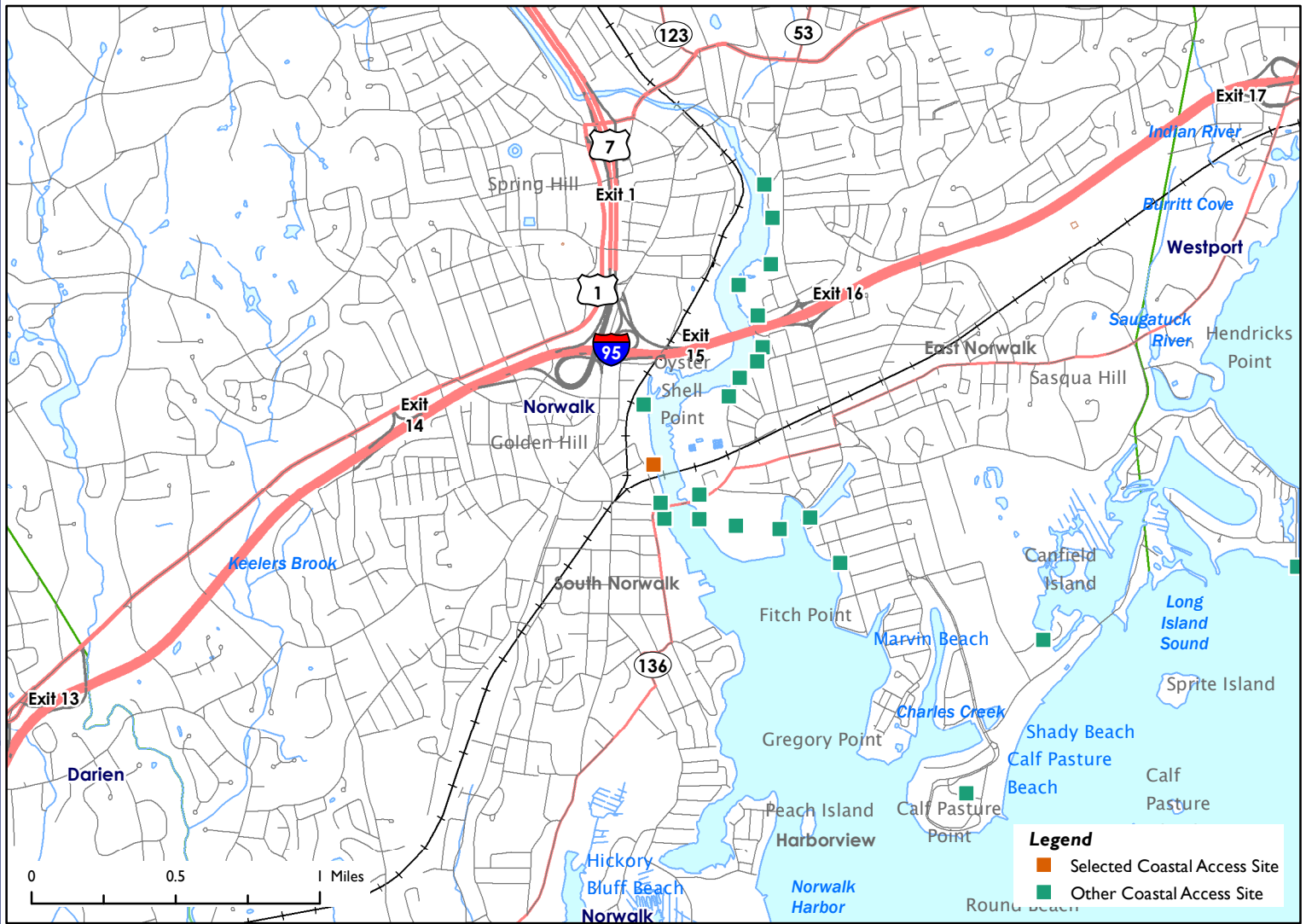
CONNECTICUT DEPARTMENT OF  
ENERGY & ENVIRONMENTAL PROTECTION  
79 ELM STREET  
HARTFORD, CT 06106-5127

*EXPLORE CONNECTICUT'S SHORE*



# Connecticut Coastal Access Guide

Maritime Aquarium Park  
10 North Water Street Norwalk, CT 06854



**Latitude:** 41.100944 **Longitude:** -73.416167

## Directions:

From the East: Take I-95 South. Take exit 16 to East Norwalk and continue 0.14 miles. Keep left at the fork in the ramp. Turn left onto East Avenue and continue 0.49 miles. Turn right onto Van Zant Street/Route 136. Continue to follow Route 136 for 0.70 miles. Turn left onto North Water Street/Route 136.

From the West: Take I-95 North to exit 14 to South Norwalk and continue 0.17 miles. Turn right onto Fairfield Avenue and continue 0.39 miles. Fairfield Avenue becomes West Washington Street and continue 0.38 miles. Turn left onto North Water Street.



## Additional Site Information:

City of Norwalk  
125 East Avenue  
Norwalk, CT  
<http://ct->

## General Questions or Comments:

Land and Water Resources Division  
Phone: (860) 424-3019  
Email: [coastal.access@ct.gov](mailto:coastal.access@ct.gov)  
[www.ct.gov/deep](http://www.ct.gov/deep)



CONNECTICUT DEPARTMENT OF  
ENERGY & ENVIRONMENTAL PROTECTION  
79 ELM STREET  
HARTFORD, CT 06106-5127

**EXPLORE CONNECTICUT'S SHORE**



Updated: May 2022