

Connecticut Coastal Access Guide

Calf Pasture Beach


Calf Pasture Beach Road Norwalk, CT 06855



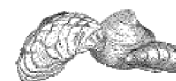
Legend

- Selected Coastal Access Site
- Other Coastal Access Site

Site Description: Visitors to Calf Pasture Beach may park at the beach upon paying a day use fee. A café and food concession is available on site. For more parking information visit



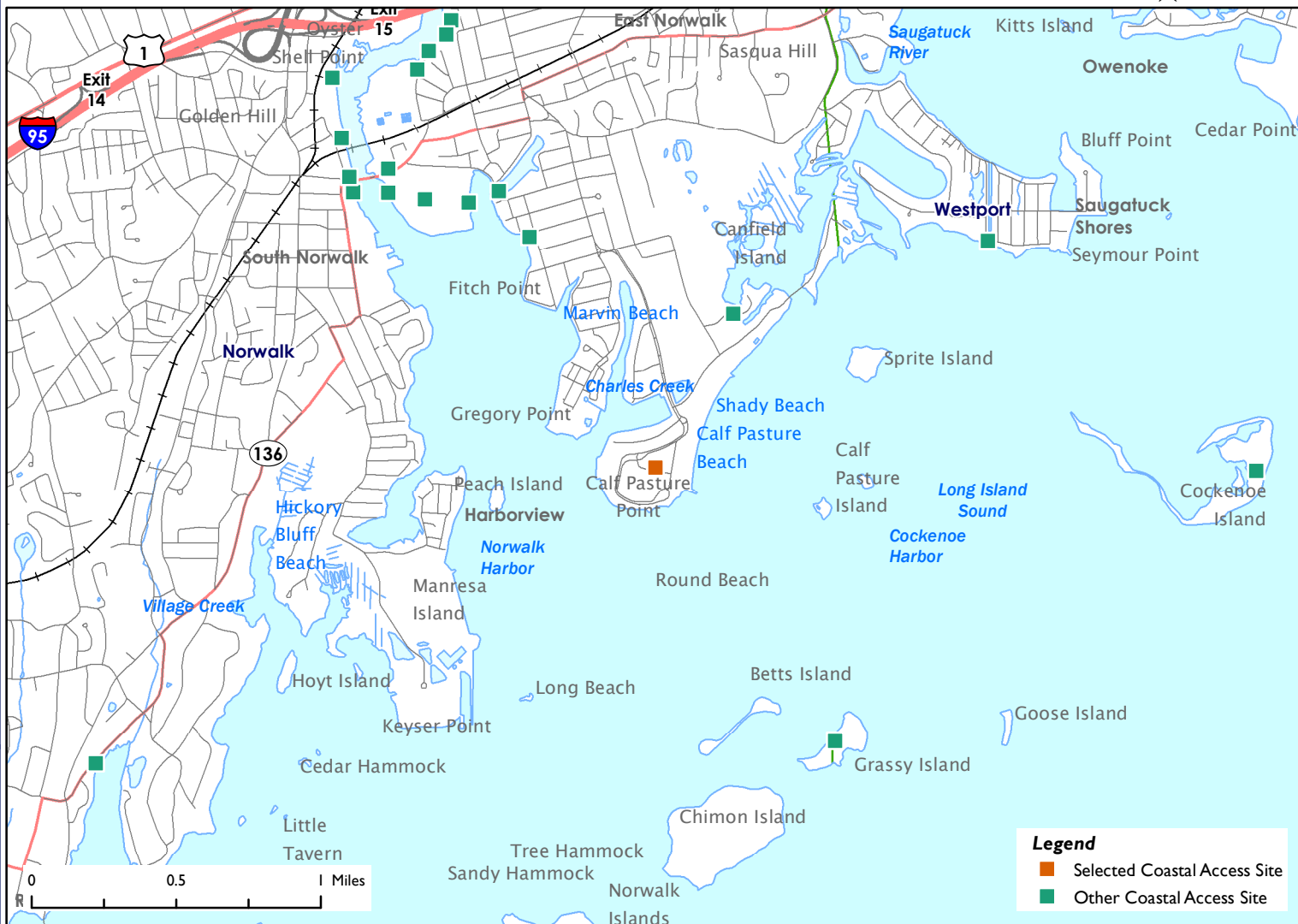
Activities			
	YES		YES
	NO		NO
	YES		NO
	YES		NO
	NO		NO
	YES		
Facilities			
	YES		YES
	NO		NO
	YES		YES
	NO		NO
	YES		YES
Environmental Setting			
	NO		NO
	YES		NO
	YES		YES
	NO		NO
	YES		NO
Parking: Parking Lot		Fee: YES	



Connecticut Coastal Access Guide

Calf Pasture Beach

Calf Pasture Beach Road Norwalk, CT 06855



Latitude: 41.084544 **Longitude:** -73.395233

Directions:

From the East: Take I-95 South to exit 16 to East Norwalk 0.14 miles. Take the ramp to US-1. Keep left at the fork in the ramp. Turn left onto East Avenue and continue 0.49 miles. Turn left onto Cemetery Street and continue 0.10 miles. Turn right onto Gregory Boulevard and continue 0.04 miles. Bear right and follow for 0.4 miles. Bear left at rotary and then right onto Calf Pasture Beach Road. Follow for 0.5 miles to beach entrance.

From the West: Take I-95 North to exit 16 to East Norwalk and continue 0.11 miles. Keep right at the fork in the ramp. Turn right onto East Avenue and continue 0.42 miles. Turn left onto Cemetery Street and continue 0.10 miles. Turn right Gregory Boulevard and continue 0.04 miles. Bear right and follow for 0.4 miles. Bear left at rotary and then right onto Calf Pasture Beach Road. Follow for 0.5 miles to beach entrance.



Additional Site Information:

City of Norwalk
125 East Avenue
Norwalk, CT
<http://ct->

General Questions or Comments:

Land and Water Resources Division
Phone: (860) 424-3019
Email: coastal.access@ct.gov
www.ct.gov/deep



CONNECTICUT DEPARTMENT OF
ENERGY & ENVIRONMENTAL PROTECTION
79 ELM STREET
HARTFORD, CT 06106-5127

EXPLORE CONNECTICUT'S SHORE



Updated: May 2022