

Hartford South Quadrangle Bedrock Outcrop Map - Byrnes (1972)

Map

NOTICE !

This document contains unpublished maps, cross- sections, and related information archived by the State Geological and Natural History Survey of Connecticut as part of the Survey Library Collection.

These materials have not been reviewed for accuracy, consistency, or completeness. For many geographic areas, more current information exists, either in published or unpublished form.

For the most part, these materials were developed under research and mapping agreements between the State Geological Survey and individual scientists, academic institutions, or graduate students. Some of these materials have been received by the State Geological Survey as donations. The veracity of the information contained within these documents is the responsibility of the authorship. The State Geological and Natural History Survey of Connecticut, does not promote or endorse this content, nor does the State Survey attest as to its level of accuracy.

These materials have been preserved under a cooperative agreement between the State Geological Survey and the US Geological Survey as part of the National Geological and Geophysical Data Preservation Program. www.datapreservation.usgs.gov


These materials are offered in the spirit of open government. Reproduction of these manuscripts was conducted to the highest practical degree, within the parameters of the funding mechanism. Original documents are available for inspection by contacting the [Connecticut State Geologist](#).

Connecticut Geological and
Natural History Survey
Wesleyan Station
Middletown, Conn. 06457

Hartford South

Preliminary outcrop map
John Byrnes 10/15/72


blue = outcrop of sedimentary rocks
orange = outcrop of basalt

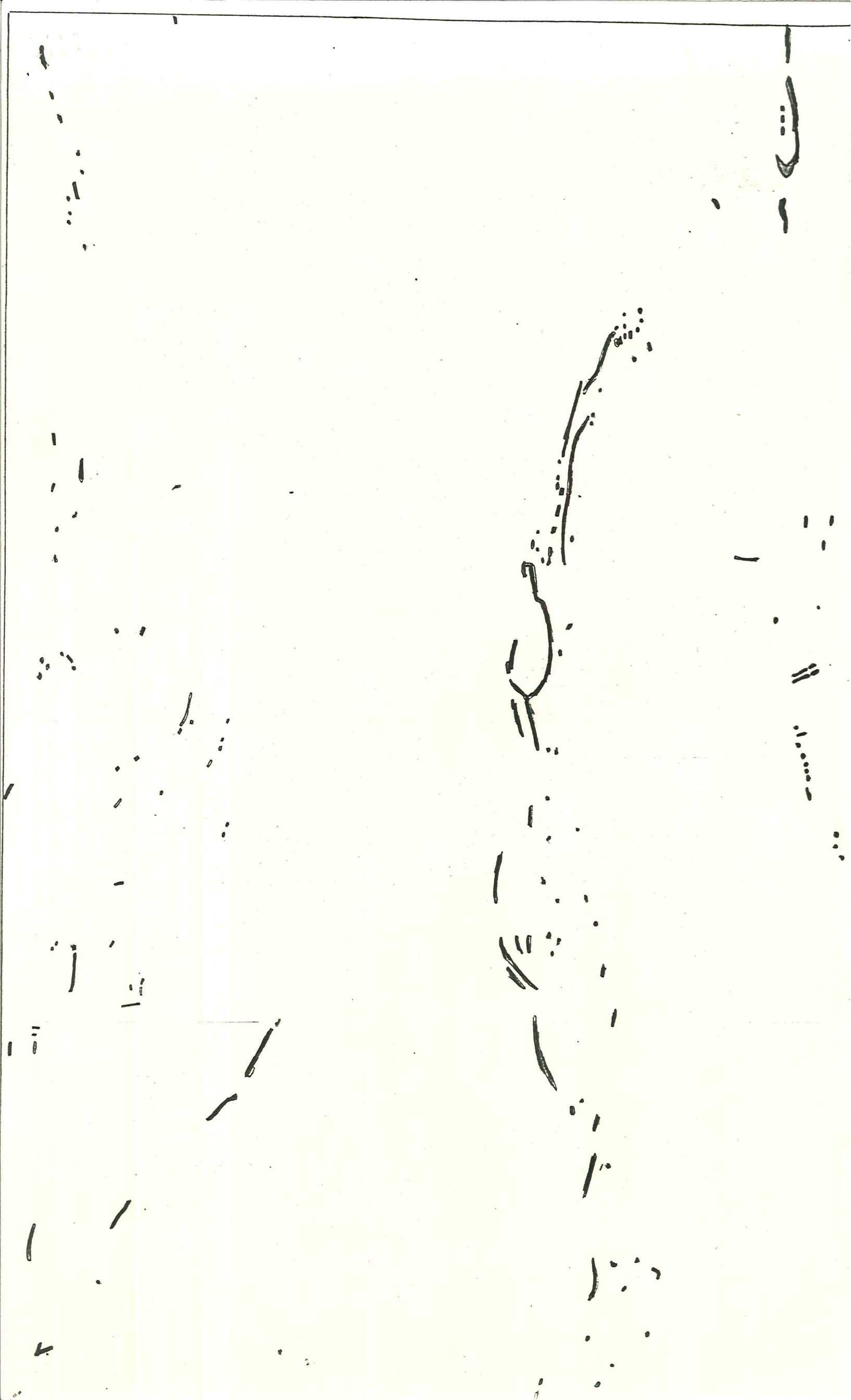


Connecticut Geological and Natural History Survey Library
Department of Environmental Protection
79 Elm Street
Hartford, CT 06106-5127
(860) 424-3540



no -





C
N
W
M
H

