


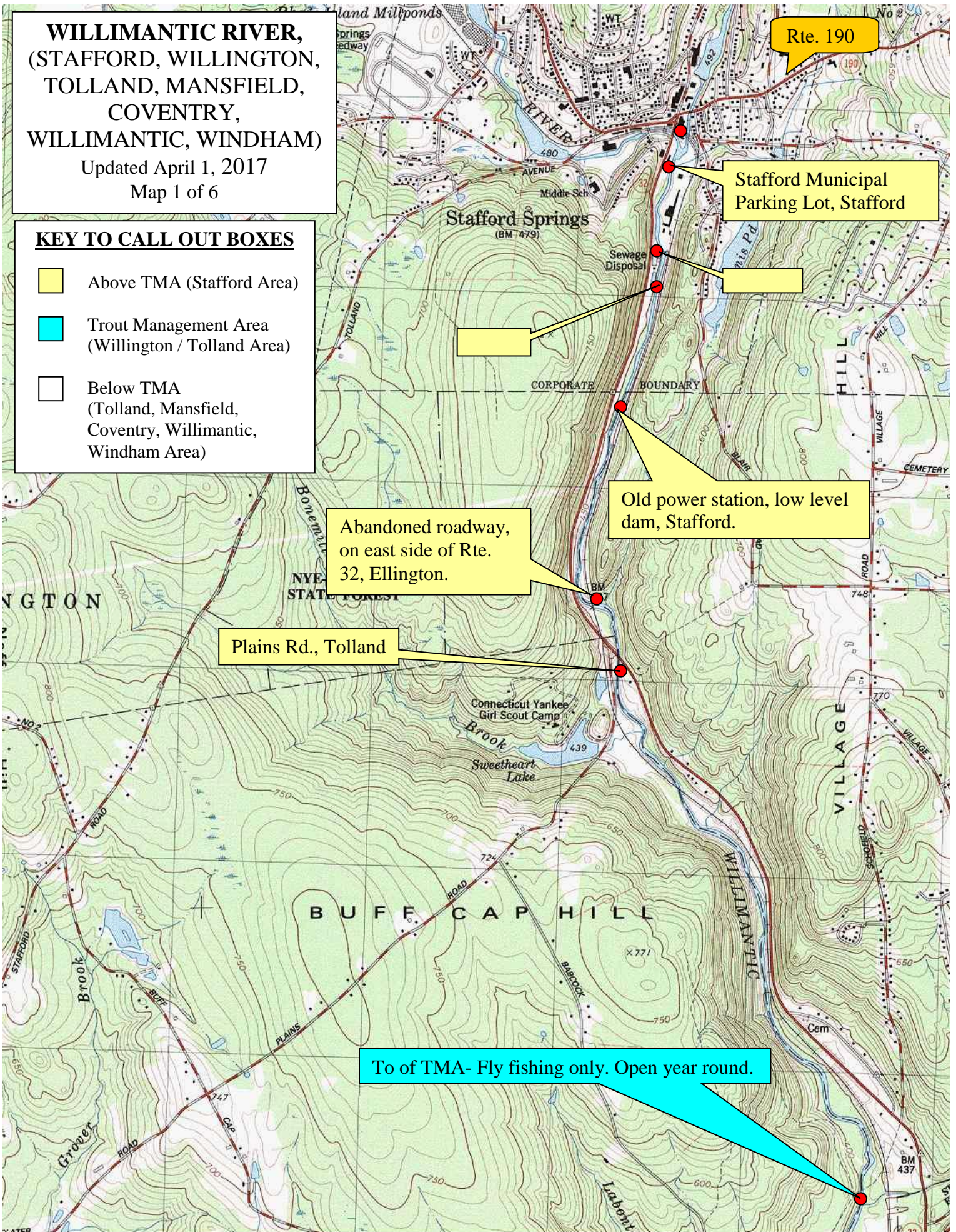


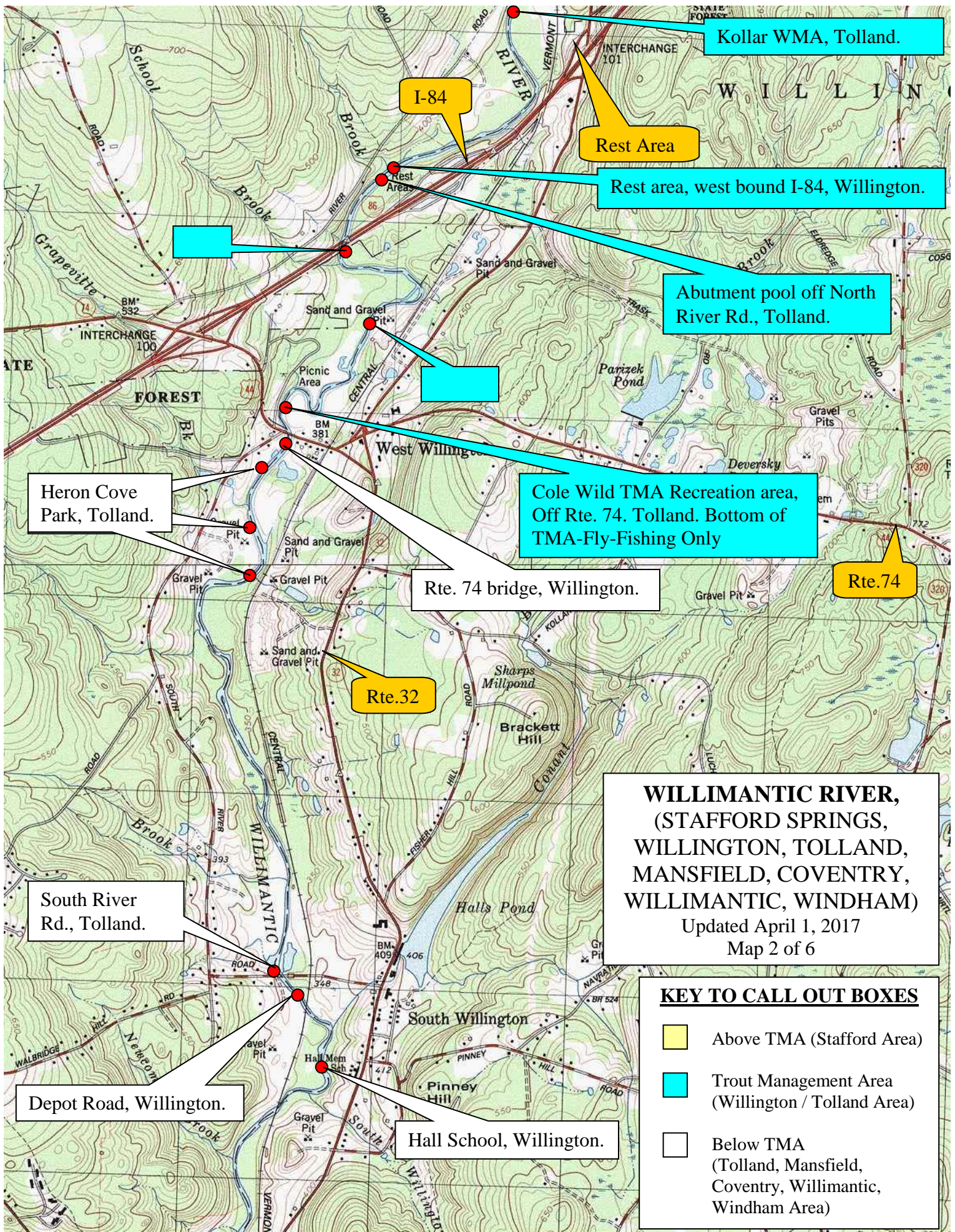
**WILLIMANTIC RIVER,  
(STAFFORD, WILLINGTON,  
TOLLAND, MANSFIELD,  
COVENTRY,  
WILLIMANTIC, WINDHAM)**

Updated April 1, 2017  
Map 1 of 6

**KEY TO CALL OUT BOXES**

-  Above TMA (Stafford Area)
-  Trout Management Area (Willington / Tolland Area)
-  Below TMA (Tolland, Mansfield, Coventry, Willimantic, Windham Area)





Kollar WMA, Tolland.

I-84

Rest Area

Rest area, west bound I-84, Willington.

Abutment pool off North River Rd., Tolland.

Heron Cove Park, Tolland.

Cole Wild TMA Recreation area, Off Rte. 74. Tolland. Bottom of TMA-Fly-Fishing Only

Rte. 74 bridge, Willington.

Rte.74

Rte.32

**WILLIMANTIC RIVER,**  
 (STAFFORD SPRINGS,  
 WILLINGTON, TOLLAND,  
 MANSFIELD, COVENTRY,  
 WILLIMANTIC, WINDHAM)  
 Updated April 1, 2017  
 Map 2 of 6

South River Rd., Tolland.

Depot Road, Willington.

Hall School, Willington.

**KEY TO CALL OUT BOXES**

- Above TMA (Stafford Area)
- Trout Management Area (Willington / Tolland Area)
- Below TMA (Tolland, Mansfield, Coventry, Willimantic, Windham Area)

**WILLIMANTIC RIVER,  
(STAFFORD SPRINGS,  
WILLINGTON, TOLLAND,  
MANSFIELD, COVENTRY,  
WILLIMANTIC, WINDHAM)**

Updated April 1, 2017  
Map 3 of 6

Jones Crossing Rd., Coventry.




Riverview Rd., Coventry off Mountain  
Ridge Dr., Town Open Space, Coventry.

Across from UConn well  
fields. State Land.

Brigham Tavern Rd., Coventry.

Rte. 44 bridge, Mansfield.

**KEY TO CALL OUT BOXES**

-  Above TMA (Stafford Area)
-  Trout Management Area (Willington /  
Tolland Area)
-  Below TMA (Tolland, Mansfield, Coventry,  
Willimantic, Windham Area)

Rte. 195

Riverview Dr.

Merrow Meadow Park off  
Merrow Rd., Mansfield.

Rte. 32




Plains Rd, Coventry.

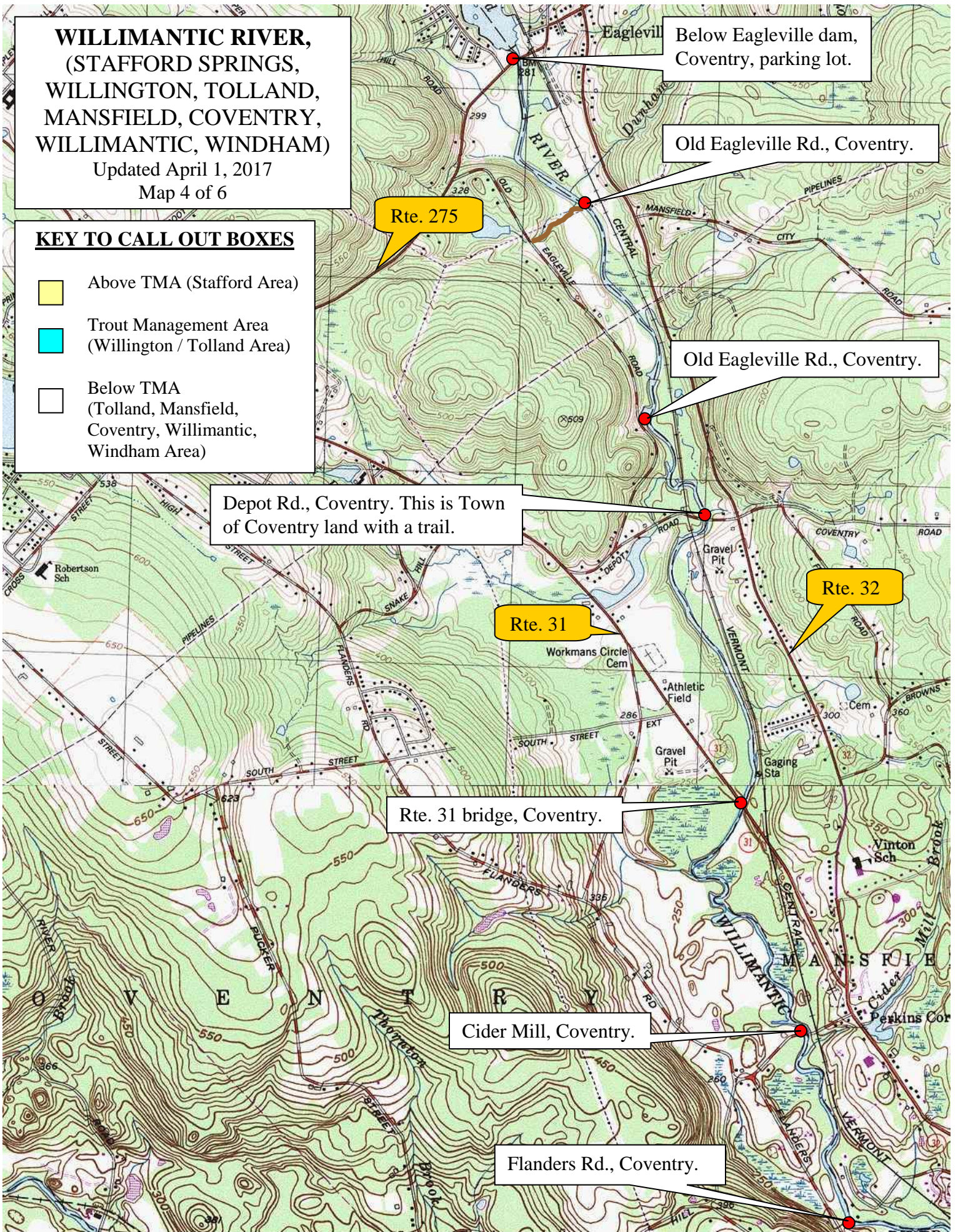
Rte. 44

**WILLIMANTIC RIVER,  
(STAFFORD SPRINGS,  
WILLINGTON, TOLLAND,  
MANSFIELD, COVENTRY,  
WILLIMANTIC, WINDHAM)**

Updated April 1, 2017  
Map 4 of 6

**KEY TO CALL OUT BOXES**




-  Above TMA (Stafford Area)
-  Trout Management Area (Willington / Tolland Area)
-  Below TMA (Tolland, Mansfield, Coventry, Willimantic, Windham Area)



**WILLIMANTIC RIVER,  
(STAFFORD SPRINGS,  
WILLINGTON, TOLLAND,  
MANSFIELD, COVENTRY,  
WILLIMANTIC WINDHAM)**

Updated April 1, 2017  
Map 5 of 6

**KEY TO CALL OUT BOXES**

-  Above TMA (Stafford Area)
-  Trout Management Area (Willington / Tolland Area)
-  Below TMA (Tolland, Mansfield, Coventry, Willimantic, Windham Area)

Rte. 6

Rte. 6, Coventry.

Rte. 66

Old Rte. 6/66,  
Columbia/Windham town line.

**WILLIMANTIC RIVER,  
(STAFFORD SPRINGS,  
WILLINGTON, TOLLAND,  
MANSFIELD, COVENTRY,  
WILLIMANTIC, WINDHAM,)**

Updated April 1, 2017

Map 6 of 6

Rte. 66




Windham Mills, Heritage Park, Willimantic.

Bridge St., Willimantic.

Behind Train Museum, Willimantic.

Rte. 32

**KEY TO CALL OUT BOXES**

-  Above TMA (Stafford Area)
-  Trout Management Area (Willington / Tolland Area)
-  Below TMA (Tolland, Mansfield, Coventry, Willimantic, Windham Area)