




Copyright SLR Consulting - 2024  
Date Saved: 9/12/2024  
Document Path: W:\Design\11342\_00028-DEGIS\maps\Rooster River Flood Control Projects.aprx

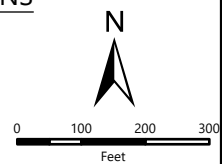
**LEGEND**

-  Project Study Area
-  Perennial Watercourse
-  Proposed Area of Temporary Inundation



**SLR**  
195 CHURCH STREET  
7TH FLOOR  
NEW HAVEN, CT 06511  
203.344.7887

**FAIRCHILD WHEELER - PROJECT AREA & BERM LOCATIONS**  
ROOSTER RIVER FLOOD CONTROL PROJECT  
TOWN OF FAIRFIELD  
2390 EASTON TURNPIKE  
FAIRFIELD, CONNECTICUT



SCALE 1:3,600  
DATE 9/12/2024  
141.11342.00028  
PROJ. NO.

**FIG. 1**