







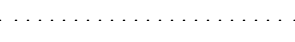




DATE OF AERIAL PHOTOGRAPHY:  
SPRING 2002



**ui** The United Illuminating Company

## LEGEND

-  WETLAND FLAGS (FIELD SURVEY, 2003)
-  WATERCOURSE (FIELD INVENTORY, 2002)
-  OPTION A STRUCTURES (±100')
-  NORTHEAST UTILITIES SYSTEM PROPERTY LINE
-  TOWN LINE
-  LIMIT OF R.O.W.
-  OPTION A ROW
-  ACCESS ROAD (FIELD INVENTORY, 2002)
-  EMF CALCULATION POINT
-  300' FROM OUTERMOST CONDUCTOR

# ROW OPTION A MIDDLETOWN - NORWALK 345-kV TRANSMISSION LINE JCC HOMEWORK ASSIGNMENT 1/27/05 TOWN OF WOODBRIDGE

SCALE 1" = 200'