

**EMF Measurement Locations**  
**Middletown-Norwalk Transmission Line Project**  
 Site (28) Naugatuck Avenue, Milford  
 345-kV Underground Lines  
 ( MF Measurements Only)

*Devon Generation Station*







*Cdot Railroad*

*(28) Naugatuck Avenue*


*Naugatuck Ave*

*West Avenue*

*Wooster Street*

-  R.O.W. Line
-  115-kV Underground
-  Location of MF Reading
-  345-kV Underground
-  Structure
-  CL&P PROPERTY

0      100      200 Feet



Cross Reference:  
 Dkt 272 Application to the Connecticut  
 Siting Council, Volume 9 of 12, Route  
 Maps, Aerial Photographs - 400 Scale,  
 Segment 47.