







EMF Measurement Locations
Middletown-Norwalk Transmission Line Project
 Site (18) Hatfield Hill Road, Bethany
 345/115-kV Overhead Lines
 (MF Measurements only)

Lake Bethany

Hatfield Hill Road

(18) Hatfield Hill Road

Hatfield Hill Road

 R.O.W. Line
 115-kV Underground
 Location of MF Reading
 345-kV Underground
 Structure
 CL&P PROPERTY
 0 100 200 Feet

Cross Reference:
 Dkt 272 Application to the Connecticut
 Siting Council, Volume 9 of 12, Route
 Maps, Aerial Photographs - 400 Scale,
 Segment 29.